

Ceylon Government Gazette

Published by Authority.

No. 6,113—FRIDAY, MARCH 30, 1906.

PART I.—General: Minutes, Proclamations, Appointments, and General Government Notifications. | PART III.—Provincial Administration.
 PART II.—Legal and Judicial. | PART IV.—Land Settlement.
 PART V.—Mercantile, Marine, Municipal, Local, &c.

Separate paging is given to each Part in order that it may be filed separately.

Part IV.—Land Settlement.

	PAGE	PAGE
Final Orders	249	Preliminary Notices

FINAL ORDERS.

Order under Section 2 of "The Waste Lands Ordinances of 1897, 1899, 1900, and 1903," declaring Lands to be Crown Property.

In the matter of the lands commonly called or known as Kongahawattehena, Silpagodawattehena, Gallendehena, Yakhalugahahena, situate in the village of Parapamulla in the Kandaboda pattu of the Matara District, in the Southern Province, and of "The Waste Lands Ordinances of 1897, 1899, 1900, and 1903."

THE notice required by section 1 of "The Waste Lands Ordinances of 1897, 1899, 1900, and 1903," having been duly published in manner prescribed by that section in respect of the above-named lands (*vide* Notice No. 2,302), and no claim having been made to the said lands or to any interest therein within the period of three months from the date specified in the said notice, I, John George Fraser, Special Officer appointed under section 28 of the said Ordinances, under and by virtue of the powers vested in me in that behalf by section 2 of the said Ordinances, do hereby on this 12th day of February, 1906, order and declare that the said lands, as more fully described herein below, situate in the village of Parapamulla in the Kandaboda pattu of the Matara District, in the Southern Province, and shown as lots 14, 14a, 14c, and 14g in preliminary plan No. 90 and in the annexed certified tracing therefrom, and containing in extent 5 acres 2 roods and 14 perches, are the property of the Crown.

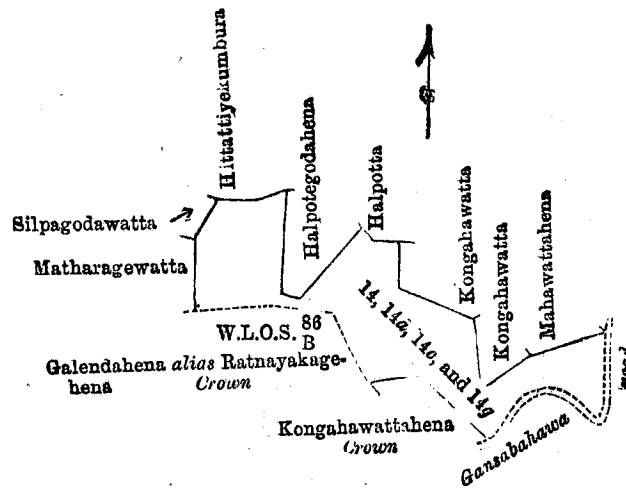
Description of the Lands referred to.

The following lots situated in the village of Parapamulla in the Kandaboda pattu of the Matara District, in the Southern Province, are described in the annexed certified tracing:—

Preliminary plan 90.

Lot.	Name of Land.	Extent.		
		A.	R.	P.
14	Kongahawattahena	2	0	22
14a	Silpagodawattahena	1	2	0
14c	Gallendehena	0	3	0
14g	Yakhalugahahena	1	0	32
		<u>5</u>	<u>2</u>	<u>14</u>

and bounded as follows: on the north by Hittattiyekumbura claimed by L. Don Aberan and others, Halpotea godahena claimed by S. Dingi Babe, Halpotta claimed by S. Babana and others, Kongahawatta claimed by P. K. Achige Appu and others, Kongahawatta claimed by Kankanamachchige Appu and others, Mahawattahena



Scale of 8 Chains to an Inch.

Situation Parapamulla village in Kandaboda pattu of Matara District.

Preliminary plan 90.

Lot.	Name of Land.	Extent.		
		A.	R.	P.
14	Kongahawattahena	2	0	22
14a	Silpagodawattahena	1	2	0
14c	Gallendehena	0	3	0
14g	Yakhalugahahena	1	0	32
		<u>5</u>	<u>2</u>	<u>14</u>

Cadastral sheet O 20
4—12

Surveyor-General's Office,
Colombo, August 8, 1905.

J. B. M. RIDOUT,
for Surveyor-General.

hena claimed by Kankanamachige Appu and others; on the east by a Gansabhawa road; on the south by Kongahawattahena belonging to Crown, Galendahena alias Ratnayakagehena belonging to Crown (W. L. O. S. 86/B); on the west by Matharagewatta claimed by Kankanange Appu and others, Silpagodawatta claimed by S. Babana and others.

The 12th day of February, 1906.
Matara S. O. 1,315

J. G. FRASER,
Special Officer.

Order under Section 2 of "The Waste Lands Ordinances of 1897, 1899, 1900, and 1903," declaring Lands to be Crown Property.

In the matter of the lands commonly called or known as Karandenyehena, Bamunugamakele, &c., Gona-ahu-unahena, Punchihorabokkehena, situate in the village of Bamunugama in the Kandaboda pattu of the Matara District, in the Southern Province, and of "The Waste Lands Ordinances of 1897, 1899, 1900, and 1903."

THE notice required by section 1 of "The Waste Lands Ordinances of 1897, 1899, 1900, and 1903," having been duly published in manner prescribed by that section in respect of the above-named lands (*vide* Notice No. 2,111), and no claim having been made to the said lands or to any interest therein within the period of three months from the date specified in the said notice, I, John George Fraser, Special Officer appointed under section 28 of the said Ordinances, under and by virtue of the powers vested in me in that behalf by section 2 of the said Ordinances, do hereby on this 12th day of February, 1906, order and declare that the said lands, as more fully described herein below, situate in the village of Bamunugama in the Kandaboda pattu of the Matara District, in the Southern Province, and shown as lots 44, 57, 57c, 5,744/13,984, 6,195/16,093 in preliminary plan No. 98 and in the annexed certified tracing therefrom, and containing in extent 223 acres 2 roods and 18 perches, are the property of the Crown.

Description of the Lands referred to.

The following lots situated in the village of Bamunugama in the Kandaboda pattu of the Matara District, in the Southern Province, as described in the annexed certified tracing:—

Preliminary plan 98.

Lot.	Name of Land.	Extent.		
		A.	R.	P.
44 ..	Karandenyehena	0	0	30
57 ..	Bamunugamakele, Kandahena, Danduaddemagamukalana, Mellakolamandiyehena, Kukulandawegalagawahena, Puwakdolehena, &c.	214	2	20
57c ..	Gona-ahu-unahena	0	2	15
5,744/13,984 ..	Do.	6	0	18
6,195/16,093 ..	Punchihorabokkehena	2	0	15
		223	2	18

and bounded as follows: on the north by Mellakolamandiya sold by Crown to Manage Babune, the village limit of Radawala; on the east by the village limit of Radawela, Viharekele belonging to the Crown, the village limit of Pallewela, Minuwanwilahena *alias* Viharekele belonging to the Crown, Punchiminuwanwiladeniya belonging to the Crown; on the south by Menuwanwilahena *alias* Viharekele belonging to the Crown, the Minuwanwiladola; on the west by the village limit of Mahalpe, Mugunagahawatta claimed by Liyanatantirige Kaluappu *alias* Don Kornelis, Mugunagahawattedeniya claimed by ditto, Mugunagahawatta claimed by ditto, Tippalehena sold by Crown to Jayasekera Liyana-arachchige Appu, Dolaihaladeniya sold by Crown to Kodagoda-arachchige Don Davit and another, Dolaihalahena sold by Crown to Pallikkandage Don Samel (T.P. 208,035), Dolaihalahena belonging to the Crown (T.P. 173,638) Galagammullehena sold by Crown to Edirisin Kumasaru Don Nikulas (T.P. 173,639), Mahadeniyeatmaga *alias* Galagammullehena sold by Crown to Edirisin Kumasaru Don Nikulas, Mahadeniyakumbura claimed by Kumarunge Don Davit and others. Alutdeniyeatmaga *alias* Mellakolahena belonging to the Crown, the Galagammulledola, Mellakolamandiyehena sold by Crown to Rubasinge Don Juwanis and another, Mellakolamandiyehena sold by Crown to Pallikkandage Don Andris and others.

February 12, 1906.

J. G. FRASER,
Special Officer.

[For Tracing see page 252.]



Scale of 10 Chains to an Inch.

Situation : Bamunugama village in Kandaboda pattu of Matara District
Preliminary plan 98.

Lot.	Name of Land.	Extent.		
		A.	R.	P.
44	Karandeniya-hena	0	0	30
57	Bamunugamakela, Kandahena, Danduaddemagamukalana, Mellakolamandiyehena, Kukulandawegalagawahena, Puwakdolehena, &c.	214	2	20
57c	Gona-ahu-unahena	0	2	15
5.744/13,984	Do.	6	0	18
6.195/16,093	Punchihorabokkehena	2	0	15
		223	2	18

Surveyor-General's Office,
Colombo, January 18, 1906.
Matara S. O. 1,316

Sheets O 20 and O 20
VI. and O X

J. B. M. RIDOUT,
for Surveyor-General.

Order under Section 2 of "The Waste Lands Ordinances of 1897, 1899, 1900, and 1903," declaring Lands to be Crown Property.

In the matter of the lands commonly called or known as Aiyatayagamahenyaya, Aiyatayagamamukalana, Aiyatayagamahena, and Aiyatayagamapaluwewa, situate in the village of Aiyatayagama in the Pahala Kalagam tulana of the Kalagam Korale North of the Kalagampalata, in the North-Central Province, and of "The Waste Lands Ordinances of 1897, 1899, 1900, and 1903."

THE notice required by section 1 of "The Waste Lands Ordinances of 1897, 1899, 1900, and 1903," having been duly published in manner prescribed by that section in respect of the above-named lands (*vide* Notice No. 2,338), and no claim having been made to the said lands or to any interest therein within the period of three months from the date specified in the said notice, I, Walter Ernest Wait, Special Officer appointed under section 28 of the said Ordinances, under and by virtue of the powers vested in me in that behalf by section 2 of the said Ordinances, do hereby on this 12th day of February, 1906, order and declare that the said lands, as more fully described herein below, situate in the village of Aiyatayagama in the Pahala Kalagam tulana of the Kalagam Korale North of the Kalagampalata, in the North-Central Province, and shown as lots 1, 2, 3, and 4 in preliminary plan No. 419 and in the annexed certified tracing therefrom, and containing in extent 292 acres 1 rood and 15 perches, are the property of the Crown.

Description of the Lands referred to.

The following lots situated in the village of Aiyatayagama in the Pahala Kalagam tulana of the Kalagam Korale North of the Kalagampalata, in the North-Central Province, as described in the annexed certified tracing:—

Preliminary plan 419.

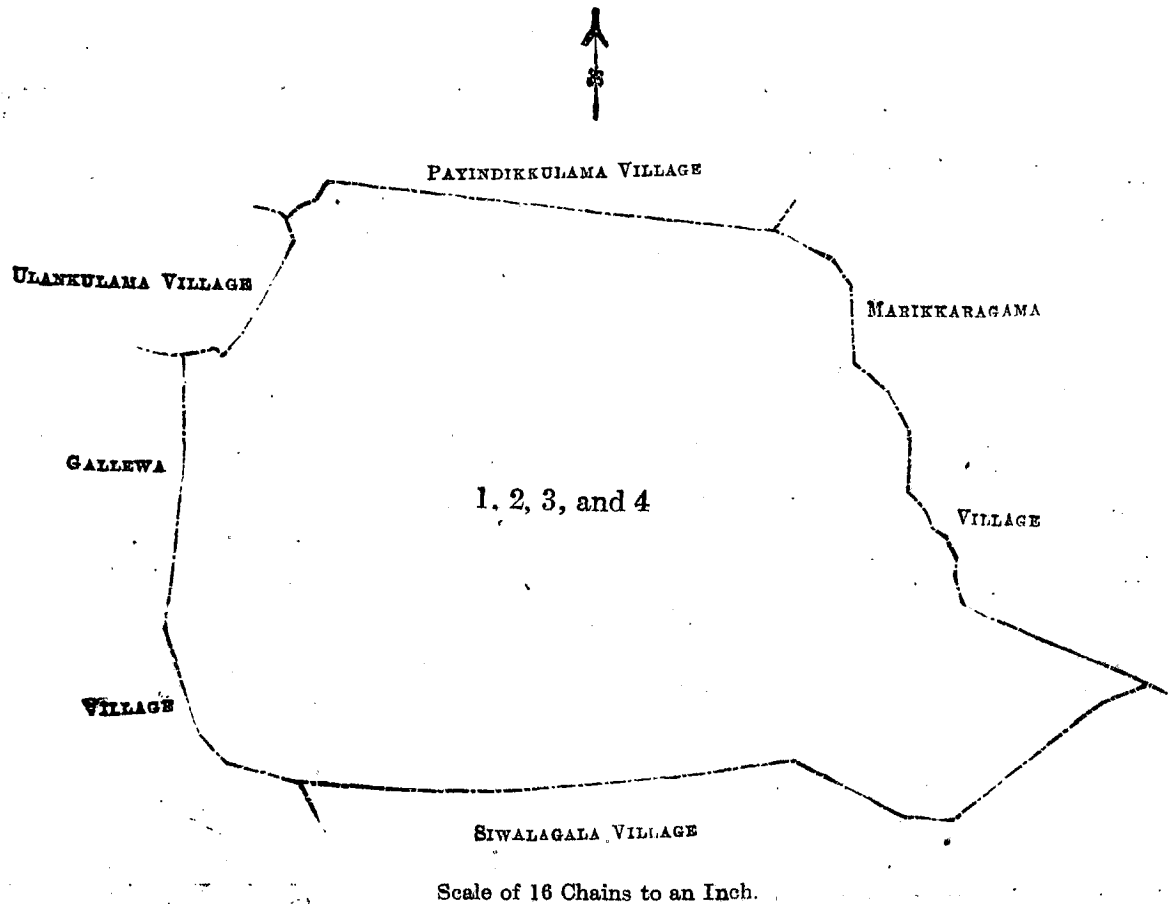
Lot.	Name of Land.	Extent.		
		A.	B.	P.
1	Aiyatayagamahenyaya	76	2	35
2	Aiyatayagamamukalana	201	3	25
3	Aiyatayagamahena	12	2	12
4	Aiyatayagamapaluwewa	1	0	23
		<u>292</u>	<u>1</u>	<u>15</u>

and bounded as follows: on the north by the village limit of Paiyindikkulama; on the east by the village limit of Marikkaragama; on the south by the village limit of Siwalagala; on the west by the village limit of Gallewa, the village limit of Ulankulama, the village limit of Paiyindikkulama.

The 12 day of February, 1906.

W. E. WAIT,
Special Officer.

[For Tracing see page 254]



Situation: Aiyatayagama village in Pahala Kalagam tulana of Kalagam Korale North.

Preliminary plan 419.

Lot.	Name of Land.	Extent. A. R. P.
1	Aiyatayagamahenyaya	76 2 35
2	Aiyatayagamamukalana	201 3 25
3	Aiyatayagamahena	12 2 12
4	Aiyatayagamapaluwewa	1 0 23
		292 1 15

14
Sheet F. 30—47

Surveyor-General's Office,
Colombo, October 19, 1906.

Anuradhapura S. O. 277

J. B. M. RIDOUT,
for Surveyor-General.

Order under Section 2 of "The Waste Lands Ordinances of 1897, 1899, 1900, and 1903," declaring Lands to be Crown Property.

In the matter of the lands commonly called or known as Puliyankulamahena and Puliyankulamamukalana, situate in the village of Puliyankulama in the Nachcha tulana of the Ulagalla korale of the Hurulupalata, in the North-Central Province, and of "The Waste Lands Ordinances of 1897, 1899, 1900, and 1903."

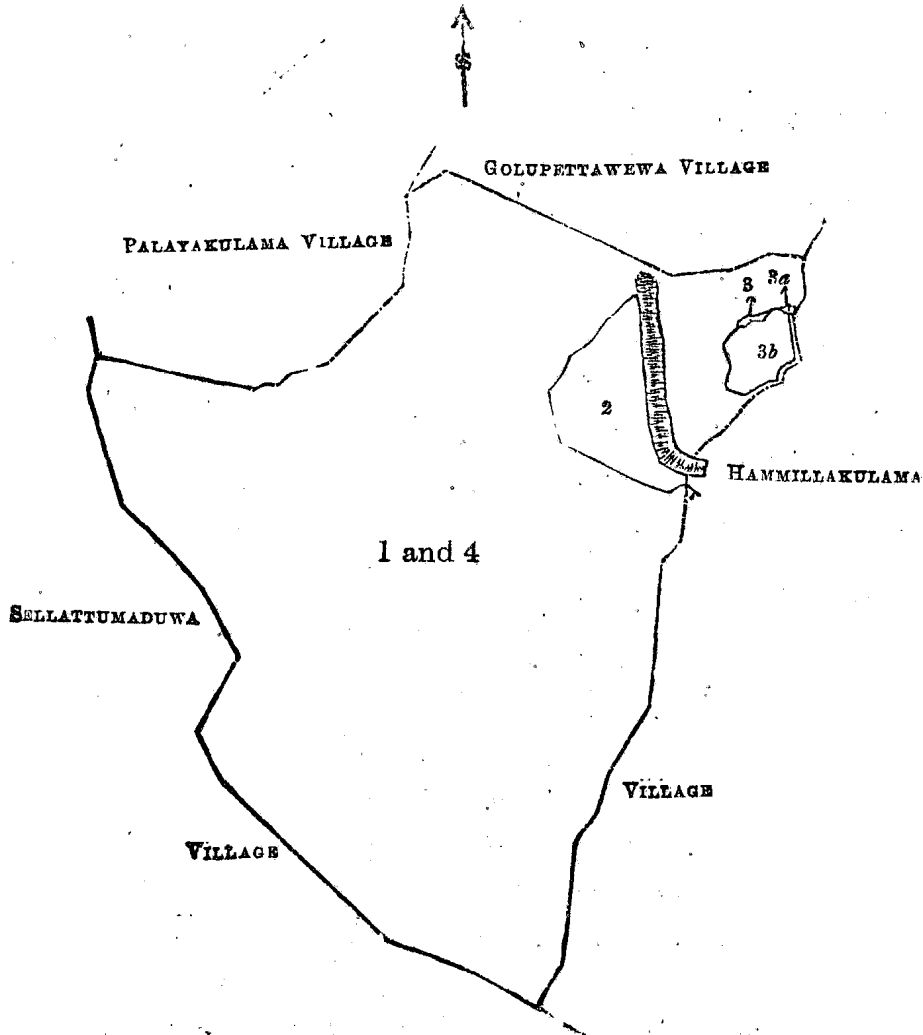
THE notice required by section 1 of "The Waste Lands Ordinances of 1897, 1899, 1900, and 1903," having been duly published in manner prescribed by that section in respect of the above-named lands (*vide* Notice No. 2,339), and no claim having been made to the said lands or to any interest therein within the period of three months from the date specified in the said notice, I, Walter Ernest Wait, Special Officer appointed under section 28 of the said Ordinances, under and by virtue of the powers vested in me in that behalf by section 2 of the said Ordinances, do hereby on this 12th day of February, 1906, order and declare that the said lands, as more fully described herein below, situate in the village of Puliyankulama in the Nachcha tulana of the Ulagalla korale of the Hurulupalata, in the North-Central Province, and shown as lots 1 and 4 in preliminary plan No. 397 and in the annexed certified tracing therefrom, and containing in extent 194 acres 1 rood and 26 perches, are the property of the Crown.

Description of the Lands referred to.

The following lots situated in the village of Puliyankulama in the Nachcha tulana of the Ulagalla korale of the Hurulupalata, in the North-Central Province, as described in the annexed certified tracing:—

Lot.	Name of Land.	Extent.	
		A.	R. P.
1	Puliyankulamahena	96	2 20
4	Puliyankulamamukalana	97	3 6
		194	1 26

and bounded as follows: on the north by the village limit of Palayakulama, the village limit of Golupettawewa;



Scale of 16 Chains to an Inch.

Situation: Puliyankulama village in Nachcha tulana of Ulagalla korale (North-Central Province).

Lot	Name of Land.	Extent.	
		A.	R. P.
1	Puliyankulamahena	96	2 20
4	Puliyankulamamukalana	97	3 6
		194	1 26
<i>Lots excluded.</i>			
2	Puliyankulamawewa	10	3 32
3	Puliyankulamawela	0	0 14
3a	Puliyankulamawela	0	0 7
3b	Palugahakumbura (P.P. 192/ Q 52)	2	2 36
		13	3 9

Sheet F 14
6-14

Surveyor-General's Office,
Colombo, October 10, 1905.

J. B. M. RIDOUT,
for Surveyor-General.

on the east by the village limit of Hammillaku lama; on the south and west by the village limit of Sellatunaduwa.

NOTE.—The following lots situated within the above boundaries are excluded from this order, and their aggregate acreage of 13 acres 3 roods and 9 perches is not included in the acreage of 194 acres 1 rood and 26 perches given above:—

Preliminary plan 397.

Lot.	Name of Land.	Extent.		
		A.	R.	P.
2	Puliyankulamawewa	10	3	32
3	Puliyankulamawela	0	0	14
3a	Puliyankulamawela	0	0	17
3b	Palugahakumbura (P.P. 192/ Q 52)	2	2	36
		13	3	9

W. E. WAIT,
Special Officer.

February 12, 1906.

Anuradhapura S. O. 278

Order under Section 2 of "The Waste Lands Ordinances of 1897, 1899, 1900, and 1903," declaring Lands to be Crown Property.

In the matter of the lands commonly called or known as Amanegamamukalana, Paralangabima, Railway reservation, and Amanetisbambekela, situate in the village of Amane in the Nuwaragam tulana of the Nuwaragam korale of the Nuwaragam palata, in the North-Central Province, and of "The Waste Lands Ordinances of 1897, 1899, 1900, and 1903."

THE notice required by section 1 of "The Waste Lands Ordinances of 1897, 1899, 1900, and 1903," having been duly published in manner prescribed by that section in respect of the above-named lands (*vide* Notice No. 2,349), and no claim having been made to the said lands or to any interest therein within the period of three months from the date specified in the said notice, I, Walter Ernest Wait, Special Officer appointed under section 28 of the said Ordinances, under and by virtue of the powers vested in me in that behalf by section 2 of the said Ordinances, do hereby on this 9th day of March, 1906, order and declare that the said lands, as more fully described herein below, situate in the village of Amane in the Nuwaragam tulana of the Nuwaragam korale of the Nuwaragam palata, in the North Central Province, and shown as lots 1, 1a, 1b, 1c, and 3 in preliminary plan No. 320 and in the annexed certified tracing therefrom, and containing in extent 251 acres and 3 roods, are the property of the Crown.

Description of the Lands referred to.

The following lots situated in the village of Amane in the Nuwaragam tulana of the Nuwaragam korale of the Nuwaragam palata, in the North-Central Province, as described in the annexed certified tracing:—

Preliminary plan 320.

Lot.	Name of Land.	Extent.		
		A.	R.	P.
1	Amanegamamukalana	247	2	13
1a	Paralangabima	0	2	0
1b	Railway reservation	0	3	36
1c	Do.	0	3	26
3	Amanetisbambekela	1	3	5
		251	3	0

and bounded as follows: on the north by the Yoda-ela, the village limit of Kudaratmale, the minor road from Alankulama to Alitana; on the east by the village limit of Kudanelubewa; on the south by the village limit of Kudanelubewa, the Yoda-ela, the village limit of Siyambalawa; on the west by the village limit of Alutwewa, the village limit of Kudaratmale.

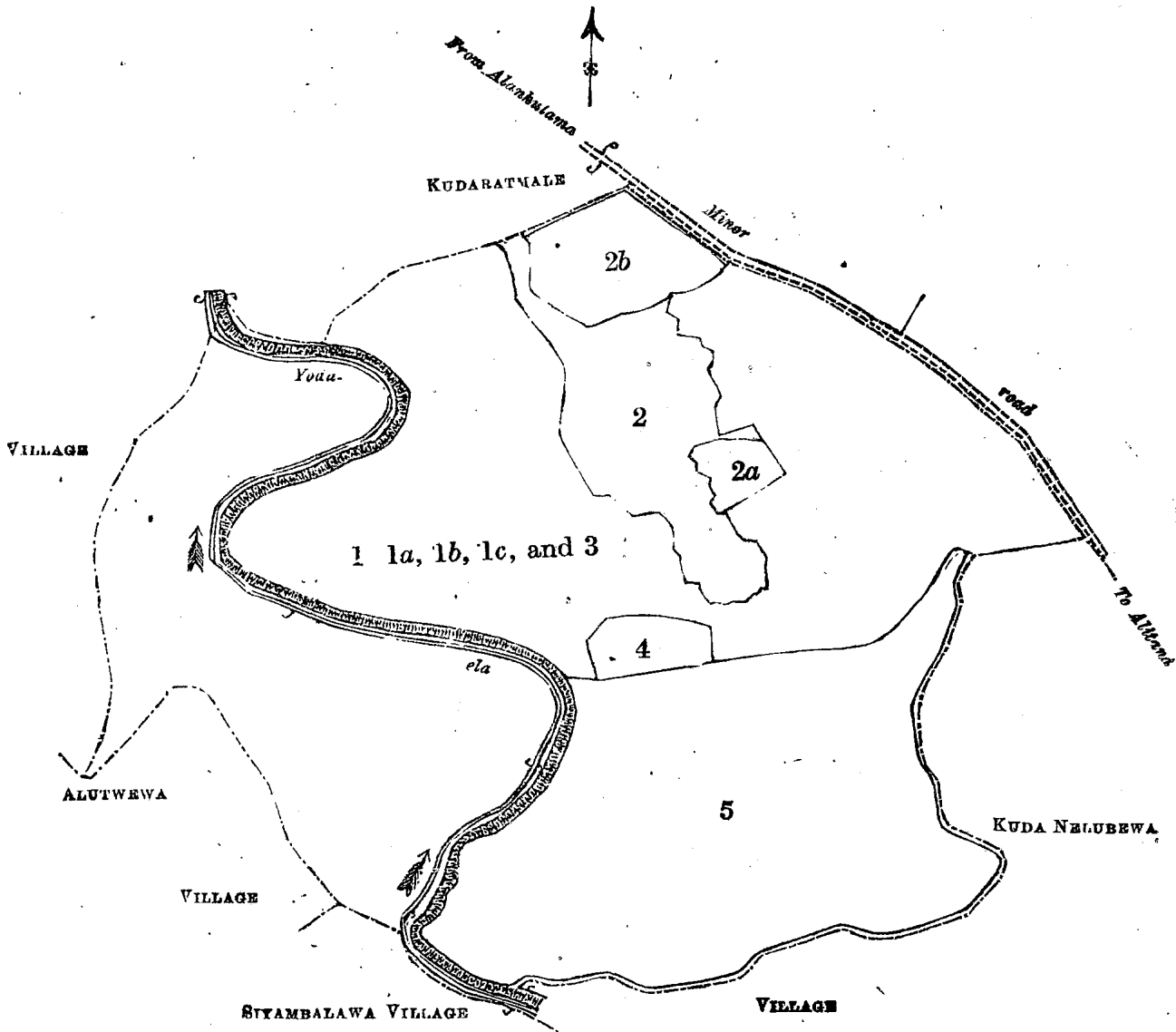
NOTE.—The following lots situated within the above boundaries are excluded from this order, and their aggregate acreage of 163 acres and 32 perches is not included in the acreage of 251 acres and 3 roods given above:—

Preliminary plan 320.

Lot.	Name of Land.	Extent.		
		A.	R.	P.
2	Amanegamakumbura	29	0	5
2a	Amanecakkarawela (T.P. 172,685)	3	2	11
2b	Amanecakkarawela (T.Ps. 169,449, 214,045)	15	1	36
4	Amanepaluwatta	3	2	5
5	Amanegamawewa	111	2	15
		163	0	32

W. E. WAIT,
Special Officer.

March 9, 1906.



Scale of 16 Chains to an Inch.
 Situation: Amane village in Nuwaragam korale.
 Preliminary plan 320.

Lot.	Name of Land.	Extent.		
		A.	R.	P.
1	Amanegamamukalana	247	2	13
1a	Paralangabima	0	2	0
1b	Railway reservation	0	3	36
1c	Do.	0	3	26
3	Amanetisbambekele	1	3	5
		251	3	0
<i>Lots excluded.</i>				
2	Amanegamakumbura	29	0	5
2a	Ammaneakkarewela (T.P. 172,685)	3	2	11
2b	Ammaneakkarewela (T.Ps. 169,449, 214,045)	15	1	36
4	Amanepaluwatta	3	2	5
5	Amanegamawewa	111	2	15
		163	0	32

Sheets F⁹₁₉₋₂₇ and F⁹₃₅₋₄₃

Surveyor-General's Office,
 Colombo, October 18, 1905.
 Anuradhapura S. O. 279

J. B. M. RIDOUT,
 for Surveyor-General.

Order under Section 2 of "The Waste Lands Ordinances of 1897, 1899, 1900, and 1903," declaring Lands to be Crown Property.

In the matter of the lands commonly called or known as Habakudawawahenyaya, Habakudawewa-akkarekele (P. P. 2,763/8,687), and Habakudawewekele (P. P. 2,763/8,688), situate in the village of Habakudawewa in the Nachcha tulana of the Ulagalla korale of the Hurulupalata, in the North-Central Province, and of "The Waste Lands Ordinances of 1897, 1899, 1900, and 1903."

THE notice required by section 1 of "The Waste Lands Ordinances of 1897, 1899, 1900, and 1903," having been duly published in manner prescribed by that section in respect of the above-named lands (*vide* Notice No. 2,351), and no claim having been made to the said lands or to any interest therein within the period of three months from the date specified in the said notice, I, Walter Ernest Wait, Special Officer appointed under section 28 of the said Ordinances, under and by virtue of the powers vested in me in that behalf by section 2 of the said Ordinances, do hereby on this 9th day of March, 1906, order and declare that the said lands, as more fully described herein below, situate in the village of Habakudawewa in the Nachcha tulana of the Ulagalla korale of the Hurulupalata, in the North-Central Province, and shown as lots 1, 1a, and 1b in preliminary plan No. 408 and in the annexed certified tracing therefrom, and containing in extent 193 acres and 5 perches, are the property of the Crown.

Description of the Lands referred to.

The following lots situated in the village of Habakudawewa in the Nachcha tulana of the Ulagalla korale of the Hurulupalata, in the North-Central Province, as described in the annexed certified tracing:—

Preliminary plan 408.

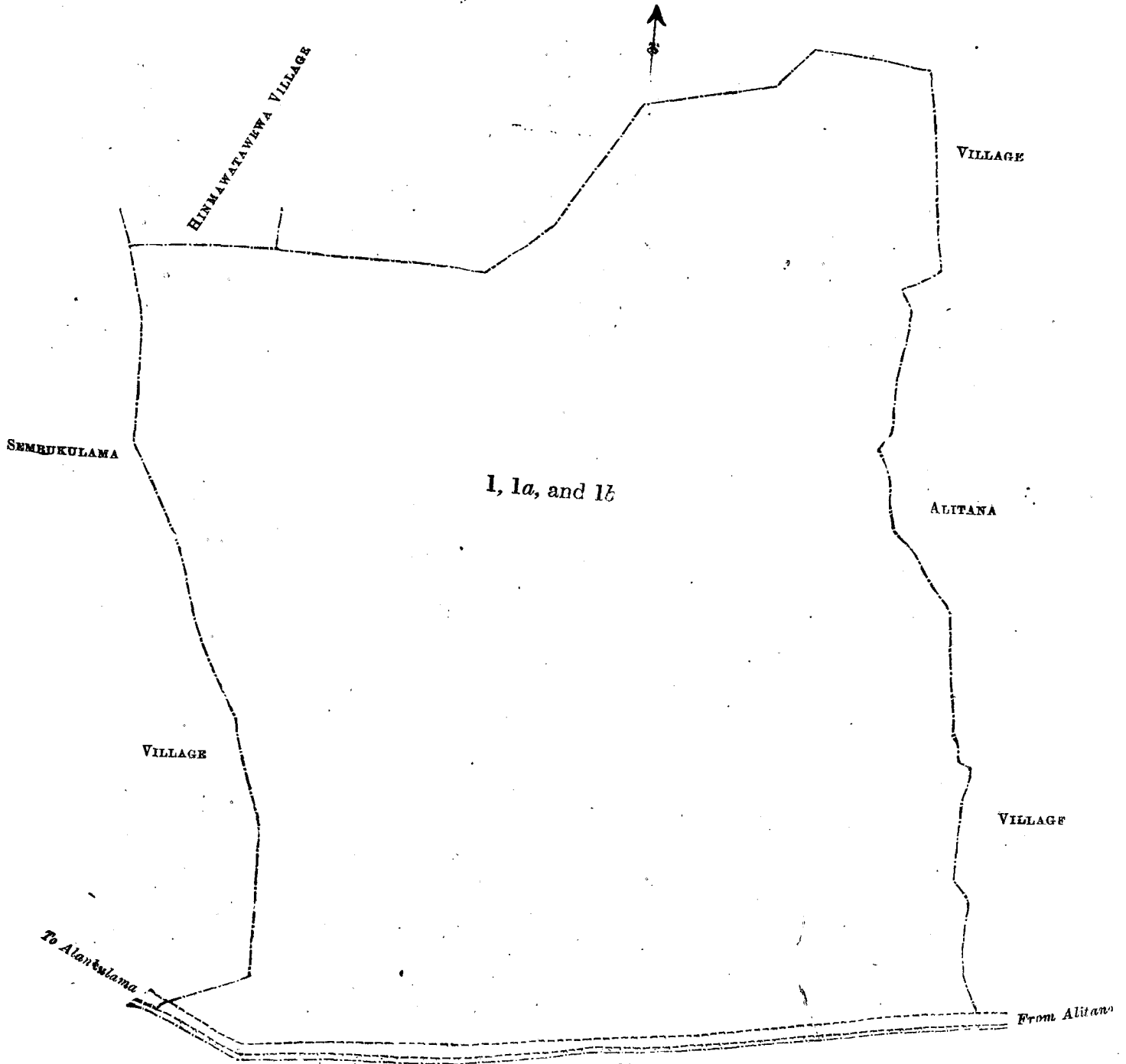
Lot.	Name of Land.	Extent.	
		A.	R. P.
1	Habakudawawahenyaya	167	3 25
1a	Habakudawewa-akkarekele (P.P. 2,763/8,687)	22	3 26
1b	Habakudawewekele (P.P. 2,763/8,688)	2	0 34
		193	0 5

and bounded as follows: on the north by the village limit of Hinmawatawewa, the village limit of Tirappane; on the east by the village limit of Tirappane, the village limit of Alitana; on the south by the minor road from Alitana to Alankulama; on the west by the village limit of Sembukulama.

The 9th day of March, 1906.]

W E WAIT,
Special Officer

[For Tracing see page 259.]



Scale of 8 Chains to an Inch.

Situation: Habakudawewa village in Nachcha tulana of Ullagalla korale.

Preliminary plan 408.

Lot.	Name of Land.	Extent.	
		A.	R. P.
1	Habakudawewahenyaya	167	3 25
1a	Habakudawewa-akkarekele (P.P. 2,763/8,687)	22	3 26
1b	Habakudawewekele (P.P. 2,763/8,688)	2	0 34
		<u>193</u>	<u>0 5</u>

Sheets, F₁₂₋₁₆¹⁴ and F₁₋₉¹⁵

Surveyor-General's Office,
Colombo, November 4, 1905.
Anuradhapura S. O. 280

J. B. M. RIDOUT,
for Surveyor-General.

Order under Section 2 of "The Waste Lands Ordinances of 1897, 1899, 1900, and 1903," declaring Lands to be Crown Property.

In the matter of the lands commonly called or known as Kalugahawalamukalana, Sellattumaduwekele (P.P. 2,771/8,723), Kongahayaya, Sellattumaduwekele, Sellattumaduwekele (bund reservation), Wattupolayagamawewkatua, Pinparahabadakatua, and Pinparahabadahena, situate in the village of Sellattumaduwa in the Nachcha tulana of the Ulagalla korale of the Hurulupalata, in the North-Central Province, and of "The Waste Lands Ordinances of 1897, 1899, 1900, and 1903."

THE notice required by section 1 of "The Waste Lands Ordinances of 1897, 1899, 1900, and 1903," having been duly published in manner prescribed by that section in respect of the above-named lands (*vide* Notice No. 2,350), and no claim having been made to the said lands or to any interest therein within the period of three months from the date specified in the said notice, I, Walter Ernest Wait, Special Officer appointed under section 28 of the said Ordinances, under and by virtue of the powers vested in me in that behalf by section 2 of the said Ordinances, do hereby on this 9th day of March, 1906, order and declare that the said lands, as more fully described herein below, situate in the village of Sellattumaduwa in the Nachcha tulana of the Ulagalla korale of the Hurulupalata, in the North-Central Province, and shown as lots 1, 1a, 2, 7, 7c, 9, and 10 in preliminary plan No. 396 and in the annexed certified tracing therefrom, and containing in extent 586 acres and 15 perches, are the property of the Crown.

Description of the Lands referred to.

The following lots situated in the village of Sellattumaduwa in the Nachcha tulana of the Ulagalla korale of the Hurulupalata, in the North-Central Province, as described in the annexed certified tracing:—

Preliminary plan 396.

Lot.	Name of Land.	Extent.		
		A.	R.	P.
1	Kalugahawalamukalana	280	0	0
1a	Sellattumaduwekele (P.P. 2,771/8,723)	1	1	0
2	Kongahayaya	70	2	16
7	Sellattumaduwekele	0	1	0
7c	Sellattumaduwekele (bund reservation)	0	2	25
9	Wattupolayagamawewkatua, Pinparahabadakatua	192	2	36
10	Pinparahabadahena	40	2	18
		586	0	15

and bounded as follows : on the north by the village limit of Palayakulama, the village limit of Puliyankulama ; on the east by the village limit of Hammillakulama, the village limit of Wellamudawa ; on the south by the village limit of Millagahawewa, the village limit of Kurundankulama, the village limit of Karuwalagaswewa ; on the west by the village limit of Wettankulama.

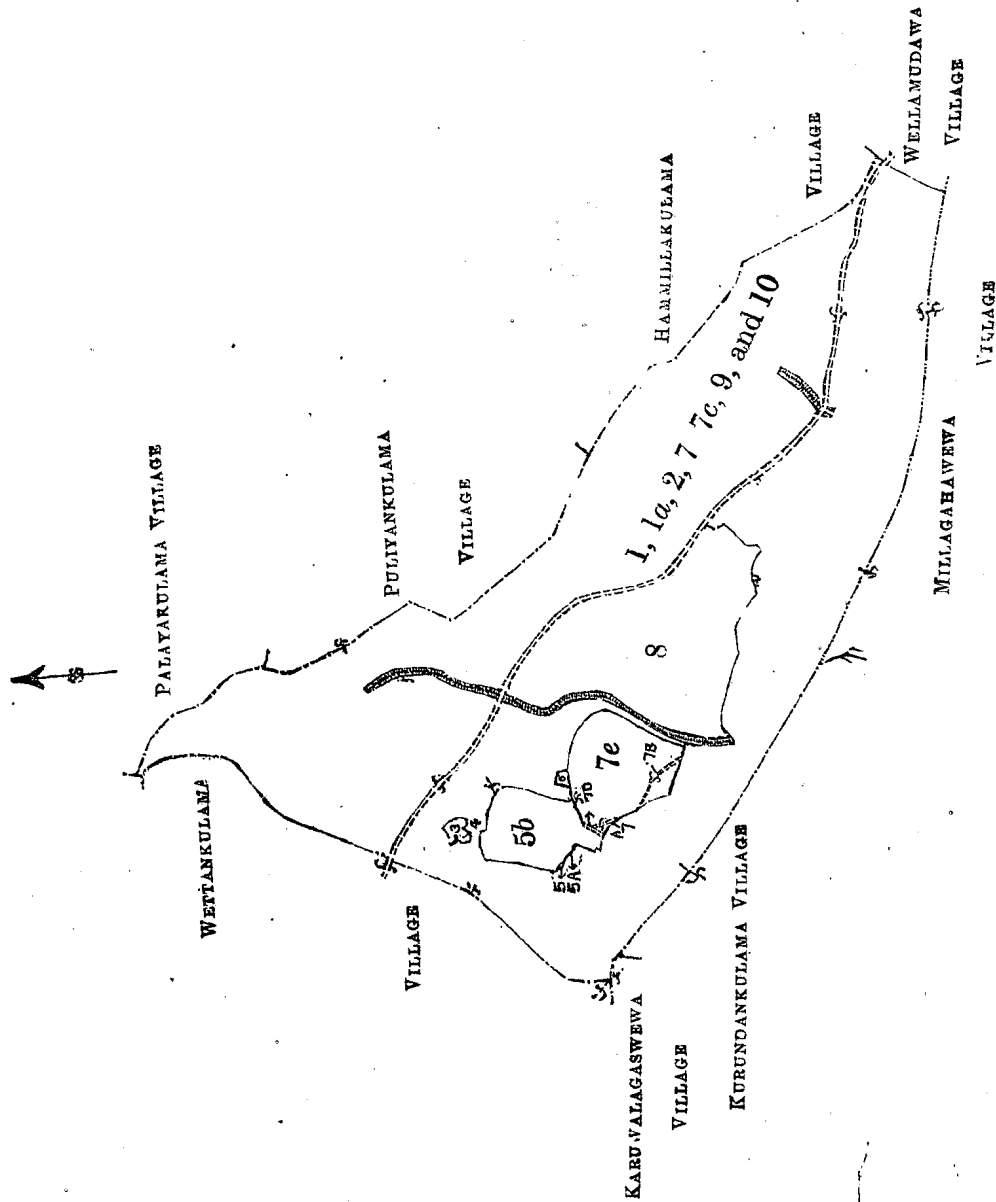
NOTE.—The following lots lying within the above boundaries are excluded from this order, and their aggregate acreage of 130 acres 3 roods and 21 perches is not included in the acreage of 586 acres and 15 perches given above :—

Preliminary plan 396.

Lot.	Name of Land.	Extent.		
		A.	R.	P.
3	Pansalewatta	1	0	22
4	Pansalepokuna	0	0	21
5	Sellattumaduwekela	0	0	1
5a	Do.	0	0	1
5b	Sellattumaduwekela (P.P. 197/D 54 to N 54 and 485/17—64)	19	2	24
6	Pansalewela (P.P. 197/C 54)	0	1	35
7a	Sellattumaduweakkarewela	0	0	10
7b	Do.	0	1	20
7d	Sellattumaduwekele	0	0	20
7e	Sellattumaduweakkareidama (T. P. 216,402)	24	3	35
8	Sellattumaduwekela	83	3	32
		130	3	21

March 9, 1906.

W. E. WAIT,
Special Officer.



Scale of 32 Chains to an Inch.

Situation: Sellattumaduwa village in Ullagalla korale.

Preliminary plan 396.

Lot.	Name of Land.	Extent.		
		A.	R.	P.
1	Kalugahawalamukalana	280	0	0
1a	Sellattumaduwekele (P.P. 2,771/8,723)	1	1	0
2	Kongahayaya	70	2	16
7	Sellattumaduwekele	0	1	0
7c	Sellattumaduwekele (bund reservation)	0	2	25
9	Wattupolayagamawewkatua, Pinparahabadakua	192	2	36
10	Pinparahabadahena	40	2	18
		586	0	15

Lots excluded.

Lot.	Name of Land.	Extent.		
		A.	R.	P.
3	Pansalewatta	1	0	22
4	Pansalepokuna	0	0	21
5	Sellattumaduwwela	0	0	1
5a	Do.	0	0	1
5b	Sellattumaduwwela (P. P. 197/D 54 to N 54 and 485/17—64)	19	2	24
6	Pansalewela (P.P. 197/C 54)	0	1	35
7a	Sellattumaduweakkarewela	0	0	10
7b	Do.	0	1	20
7d	Sellattumaduwekele	0	0	20
7e	Sellattumaduweakkareidama (T. P. 216,402)	24	3	35
8	Sellattumaduwwewa	83	3	32
		130	3	21

Sheets F ⁹ 54—62, F ¹⁴ 6—14, and P ¹⁴ 7—15

Surveyor-General's Office,
Colombo, November 4, 1905.
Anuradhapura S. O. 281

J. B. M. RIDOUT,
for Surveyor-General.

Order under Section 2 of "The Waste Lands Ordinances of 1897, 1899, 1900, and 1903," declaring Lands to be Crown Property.

In the matter of the lands commonly called or known as Siyambalagahahena, Pachalawetiyekele, Pachalawetiyeakkareidama, Kongahakele (P.P. 1,650/5,003), situate in the village of Pachalawetiya in the Elimada tulana of the Eppawala korale of the Nuwaragampalata, in the North-Central Province, and of "The Waste Lands Ordinances of 1897, 1899, 1900 and 1903."

THE notice required by section 1 of "The Waste Lands Ordinances of 1897, 1899, 1900 and 1903," having been duly published in manner prescribed by that section in respect of the above-named lands (*vide* Notice No. 2,343), and no claim having been made to the said lands or to any interest therein within the period of three months from the date specified in the said notice, I, Walter Ernest Wait, Special Officer appointed under section 28 of the said Ordinances, under and by virtue of the powers vested in me in that behalf by section 2 of the said Ordinances, do hereby on this 6th day of March, 1906, order and declare that the said lands, as more fully described herein below, situate in the village of Pachalawetiya in the Elimada tulana of the Eppawala korale of the Nuwaragampalata, in the North-Central Province, and shown as lots 1, 2, 5a, 5b in preliminary plan No. 373 and in the annexed certified tracing therefrom, and containing in extent 99 acres 3 roods and 6 perches, are the property of the Crown.

Description of the Lands referred to.

The following lots situated in the village of Pachalawetiya in the Elimada tulana of the Eppawala korale of the Nuwaragampalata, in the North-Central Province, as described in the annexed certified tracing:—

Preliminary plan 373.

Lot.	Name of Land.	Extent.		
		A.	R.	P.
1	Siyambalagahahena	4	2	15
2	Pachalawetiyekele	80	3	9
5a	Pachalawetiyeakkareidama	0	1	10
5b	Kongahakele (P.P. 1,650/5,003)	14	0	12
		99	3	6

and bounded as follows: on the north by the village limit of Eliyadiulwewa; on the east by the village limit of Eliyadiulwewa; on the south by the village limit of Timmagama; on the west by the village limit of Hurigaswewa, the village limit of Rajjalegama.

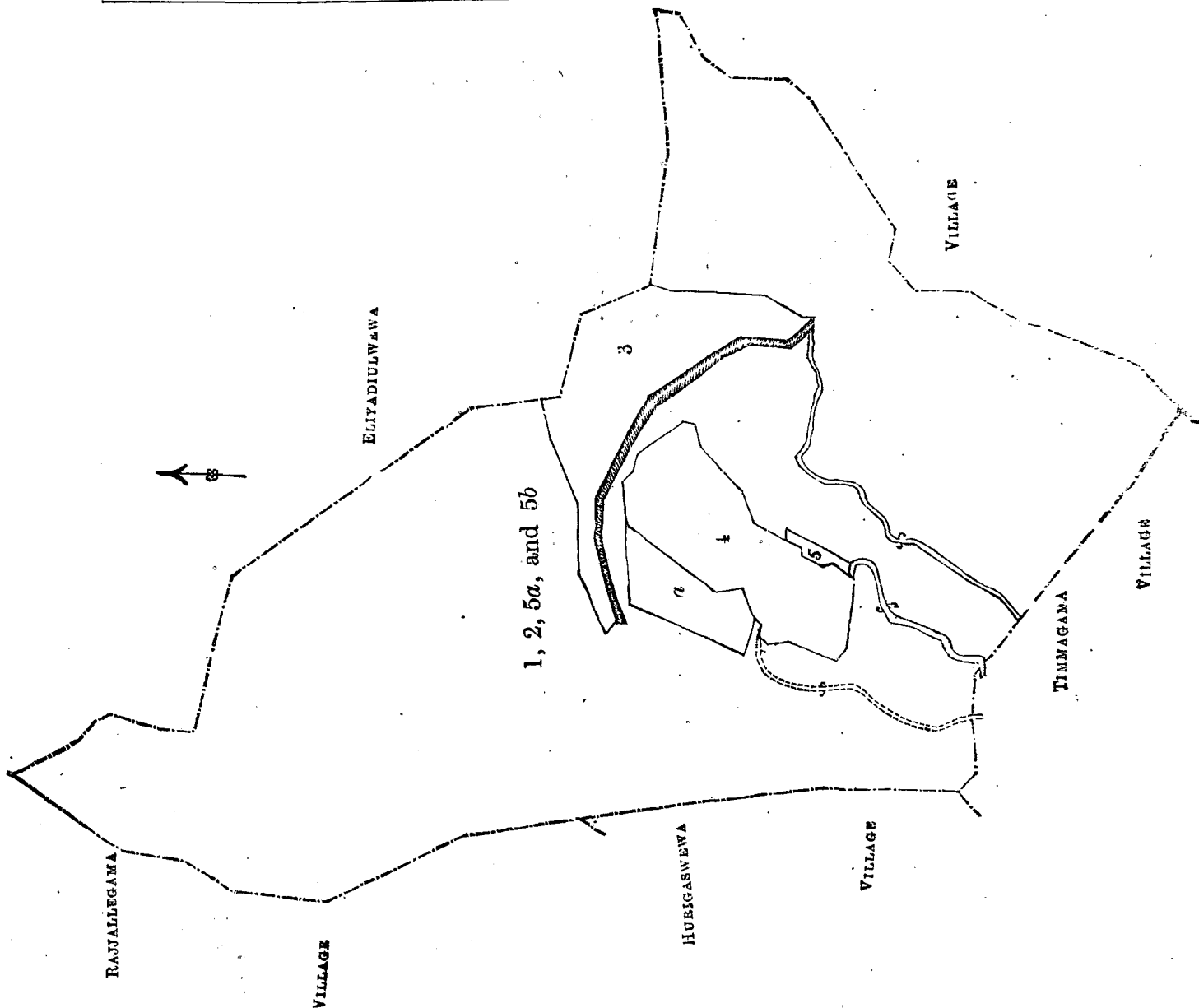
NOTE.—The following lots lying within the above boundaries are excluded from this order, and their aggregate acreage of 14 acres 2 roods and 13 perches is not included in the acreage of 99 acres 3 roods and 6 perches given above:—

Preliminary plan 373.

Lot.	Name of Land.	Extent.		
		A.	R.	P.
2a	T. P. 211,999	1	3	28
3	Pachalawetiawewa	6	1	15
4	Palugahakumbura	6	0	15
5	Pachalawetiyeakkareidama	0	0	35
		14	2	13

March 6, 1906

W. E. WAIT,
Special Officer.



Scale of 8 Chains to an Inch.

Situation : Pachalawetiya village in Elimada tulana of Eppawala korale.

Preliminary plan 373.

Lot.	Name of Land.	Extent. A. R. P.
1 ..	Siyambalagahahena	4 2 15
2 ..	Pachalawetiyekele	80 3 9
5a ..	Pachalawetiyeakkareidama	0 1 10
5b ..	Kongahakele (P.P. 1,650/5,003)	14 0 12
		99 3 6
	<i>Lots excluded.</i>	
2a ..	T. P. 211,999	1 3 28
3 ..	Pachalawetiawewa	6 1 15
4 ..	Palugahakumbura	6 0 15
5 ..	Pachalawetiyeakkareidama	0 0 35
		14 2 13

Surveyor-General's Office,
Colombo, October 24, 1905.
Anuradhapura S. O. 282

Sheet F 14
35—43

J. B. M. RIDOUT,
for Surveyor-General.