

Ceylon Government Gazette

Published by Authority.

No. 6,210 — FRIDAY, OCTOBER 11, 1907.

PART I.—General: Minutes, Proclamations, Appointments, and General Government Notifications. | PART III.—Provincial Administration.
 PART II.—Legal and Judicial. | PART IV.—Land Settlement.
 PART V.—Mercantile, Marine, Municipal, Local, &c.

Separate paging is given to each Part in order that it may be filed separately.

Part IV.—Land Settlement.

| | PAGE | | PAGE |
|-----------------|------|------------------------|------|
| Final Orders .. | 1195 | Preliminary Notices .. | 1224 |

FINAL ORDERS.

Order under Section 2 of "The Waste Lands Ordinances of 1897, 1899, 1900, and 1903," declaring Land to be Crown Property.

In the matter of the land commonly called or known as Inolgodamukalana, situate in the village of Kuda Badullagammana in the Wegam pattu korale of the Wellassa division, in the Province of Uva, and of "The Waste Lands Ordinances, 1897, 1899, 1900, and 1903."

THE notice required by section 1 of "The Waste Lands Ordinances, 1897, 1899, 1900, and 1903," having been duly published in manner prescribed by that section in respect of the above-named land (*vide* Notice No. 2,449), and no claim having been made to the said land or to any interest therein within the period of three months from the date specified in the said notice, I, Herbert White, Government Agent of the Province of Uva, under and by virtue of the powers vested in me in that behalf by section 2 of the said Ordinances, do hereby on this 26th day of July, 1907, order and declare that the said land, as more fully described herein below, situate in the village of Kuda Badullagammana in the Wegam pattu korale of the Wellassa division, in the Province of Uva, and now shown as lot 4,302 in preliminary plan No. 1,313 and originally shown as lot 7 in topographical plan M 3/1 and in the annexed certified tracing therefrom, and containing in extent 86 acres 2 roods and 20 perches, is the property of the Crown.

Description of the Land referred to.

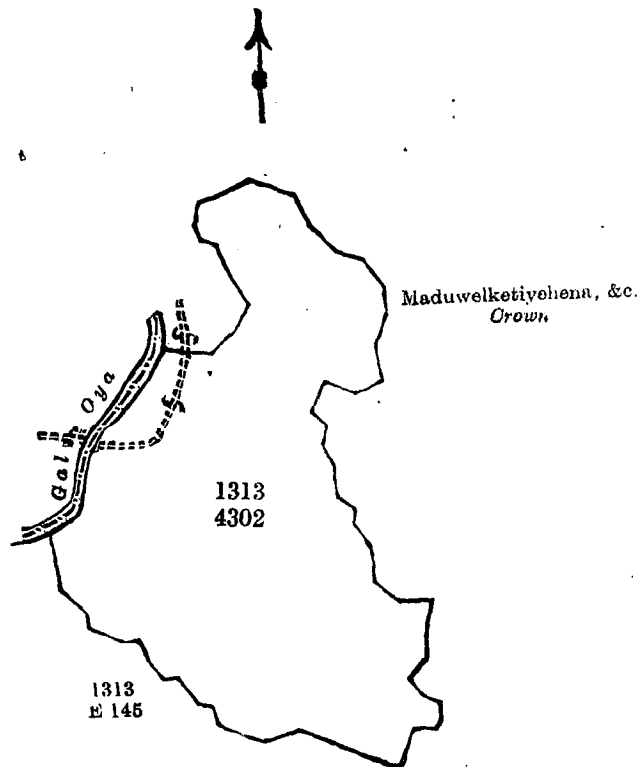
The land commonly called or known as Inolgodamukalana situate in the village of Kuda Badullagammana in the Wegam pattu korale of the Wellassa division, in the Province of Uva, and now shown as lot 4,302 in preliminary plan No. 1,313 and originally shown as lot 7 in topographical plan M 3/1, and containing in extent 86 acres 2 roods and 20 perches, and bounded as follows: on the north, east, and south by Maduwelketiyehenyaya, &c., belonging to the Crown: on the west by Maduwelketiyehenyaya, the Gal-o-ya, and Maduwelketiyahena belonging to the Crown.

The 26th day of July, 1907.

1195

H. WHITE,
 Government Agent.

D 1



Scale of 16 Chains to an Inch.

Situation : Kuda Badullagammana village in Wegam pattu korale of Welassa division.

| Lot. | Name of Land. | Extent. A. R. P. |
|------|------------------|---------------------|
| 4302 | Inolgodamukalana | 86 2 20 |

Surveyor-General's Office,
Colombo, February 12, 1907.

W. C. S. INGLES,
for Surveyor-General.

**Order under Section 2 of "The Waste Lands Ordinances 1897, 1899, 1900, and 1903,"
declaring Land to be Crown Property.**

In the matter of the land commonly called or known as Kammalegodamukalana, situate in the village of Kuda Badullagammana in the Wegam pattu korale of the Wellassa division, in the Province of Uva, and of "The Waste Lands Ordinances, 1897, 1899, 1900, and 1903."

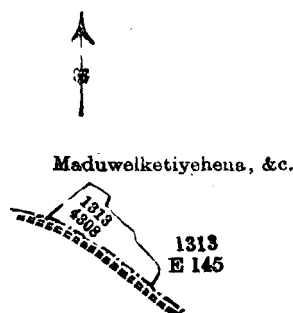
THE notice required by section 1 of "The Waste Lands Ordinances, 1897, 1899, 1900 and 1903," having been duly published in manner prescribed by that section in respect of the above-named land (*vide* Notice No. 2,449), and no claim having been made to the said land or to any interest therein within the period of three months from the date specified in the said notice, I, Herbert White, Government Agent of the Province of Uva, under and by virtue of the powers vested in me in that behalf by section 2 of the said Ordinances, do hereby on this 26th day of July, 1907, order and declare that the said land, as more fully described herein below, situate in the village of Kuda Badullagammana in the Wegam pa'tu korale of the Wellassa division, in the Province of Uva, and now shown as lot 4,308 in preliminary plan No. 1,313 and originally shown as lot 26 in topographical plan M 3/1 and in the annexed certified tracing therefrom, and containing in extent 3 acres 1 rood and 20 perches, is the property of the Crown.

Description of the Land referred to.

The land commonly called or known as Kammalegodamukalana situate in the village of Kuda Badullagammana in the Wegam pattu korale of the Wellassa division, in the Province of Uva, and now shown as lot 4,308 in preliminary plan No. 1,313 and originally shown as lot 26 in topographical plan M 3/1, and containing in extent 3 acres 1 rood and 20 perches, and bounded as follows: on the north and east by Maduwelketiyehena, &c., belonging to the Crown; on the south by a footpath; and on the west by Maduwelketiyehena, &c., belonging to the Crown.

The 26th day of July, 1907.

H. WHITE,
Government Agent.



Scale of 16 Chains to an Inch.

Situation : Kuda-Badullagammana village in Wegam pattu korale of Wellassa division.

| Lot. | Name of Land. | Extent. A. R. P. |
|------|---------------------|---------------------|
| 4308 | Kammalegodamukalana | 3 1 20 |

Surveyor-General's Office,
Colombo, February 12, 1907.

W. C. S. INGLES,
for Surveyor-General.

Order under Section 2 of "The Waste Lands Ordinances, 1897, 1899, 1900, and 1903," declaring Land to be Crown Property.

In the matter of the land commonly called or known as Galagawaudaledeniya, situate in the village of Kuda Badullagammana in the Wegam pattu korale of the Wellassa division, in the Province of Uva, and of "The Waste Lands Ordinances, 1897, 1899, 1900, and 1903."

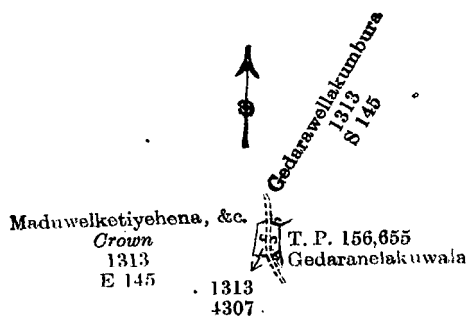
THE notice required by section 1 of "The Waste Lands Ordinances, 1897, 1899, 1900, and 1903," having been duly published in manner prescribed by that section in respect of the above-named land (*vide* Notice No. 2,449), and no claim having been made to the said land or to any interest therein within the period of three months from the date specified in the said notice, I, Herbert White, Government Agent of the Province of Uva, under and by virtue of the powers vested in me in that behalf by section 2 of the said Ordinances, do hereby on this 26th day of July, 1907, order and declare that the said land, as more fully described herein below, situate in the village of Kuda Badullagammana in the Wegam pattu korale of the Wellassa division, in the Province of Uva, and now shown as lot 4,307 in preliminary plan No. 1,313 and originally shown as lot 24 in topographical plan M 3/1 and in the annexed certified tracing therefrom, and containing in extent 2 roods and 8 perches, is the property of the Crown.

Description of the Land referred to.

The land commonly called or known as Galagawaudaledeniya, situate in the village of Kuda Badullagammana in the Wegam pattu korale of the Wellassa division, in the Province of Uva, and now shown as lot 4,307 in preliminary plan 1,313 and originally shown as lot 24 in topographical plan M 3/1, and containing in extent 2 roods and 8 perches, and bounded as follows : on the north by Gedarawelakumbura claimed by Sumangala Unnanse and others ; on the east by Gedaranelekuwala (T. P. 156,655) belonging to K. Banda Gamarala and others ; on the south and west by Maduvelketiyehenyaya belonging to the Crown.

The 26th day of July. 1907.

H. WHITE,
Government Agent.



Scale of 16 Chains to an Inch.

Situation : Kuda Badullagammana village in Wegam pattu korale of Wellassa division.

| Lot. | Name of Land. | Extent. A. R. P. |
|------|---------------------|---------------------|
| 4307 | Galagawaudaledeniya | 0 2 8 |

Surveyor-General's Office,
Colombo, February 12, 1907.

W. C. S. INGLES,
for Surveyor-General.

**Order under Section 2 of "The Waste Lands Ordinances, 1897, 1899, 1900, and 1903,"
declaring Land to be Crown Property.**

In the matter of the land commonly called or known as Mahawewekiulemukalana, situate in the village of Kuda Badullagammana in the Wegam pattu korale of the Wellassa division, in the Province of Uva, and of "The Waste Lands Ordinances, 1897, 1899, 1900 and 1903."

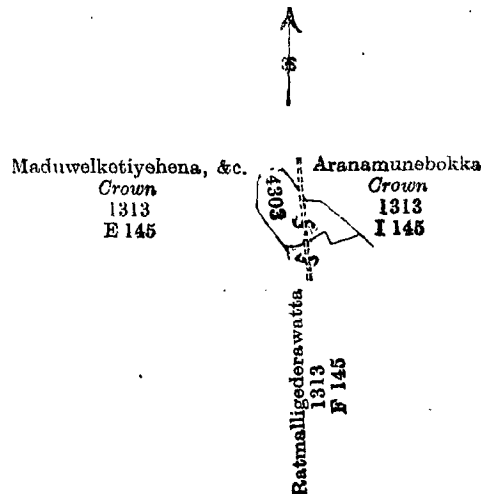
THE notice required by section 1 of "The Waste Lands Ordinances, 1897, 1899, 1900 and 1903," having been duly published in manner prescribed by that section in respect of the above-named land (*vide* Notice No. 2,449), and no claim having been made to the said land or to any interest therein within the period of three months from the date specified in the said notice, I, Herbert White, Government Agent, Province of Uva, under and by virtue of the powers vested in me in that behalf by section 2 of the said Ordinances, do hereby on this 26th day of July, 1907, order and declare that the said land, as more fully described herein below situate in the village of Kuda Badullagammana in the Wegam pattu korale of the Wellassa division, in the Province of Uva, and now shown as lot 4,303 in preliminary plan No. 1,313 and originally shown as lot 12 in topographical plan M 3/1 and in the annexed certified tracing therefrom, and containing in extent 2 acres 3 roods, is the property of the Crown.

Description of the Land referred to.

The land commonly called or known as Mahawewekiulemukalana, situate in the village of Kuda Badullagammana in the Wegam pattu korale of the Wellassa division, in the Province of Uva, and now shown as lot 4,303 in preliminary plan No. 1,313 and originally shown as lot 12 in topographical plan M 3/1, and containing in extent 2 acres and 3 roods, and bounded as follows: on the north by Maduwelketiyehenyaya belonging to the Crown, Aranamunebokka belonging to the Crown; on the east by Aranamunebokka belonging to the Crown; on the south by Ratmallegedarawatta claimed by R. Ukku Banda Vidane and others; and on the west by Maduwelketiyehenyaya belonging to the Crown.

The 26th day of July, 1907.

H. WHITE,
Government Agent.



Scale of 16 Chains to an Inch.

Situation: Kuda Badullagammana village in Wegam pattu korale of Wellassa division.

Preliminary plan 1,313.

| Lot. | Name of Land. | Extent. |
|------|-----------------------|----------|
| | | A. R. P. |
| 4303 | Mahawewekiulamukalana | 2 3 0 |

Surveyor-General's Office,
Colombo, February 12, 1907.

W. C. S. INGLES,
for Surveyor-General.

**Order under Section 2 of "The Waste Lands Ordinances, 1897, 1899, 1900, and 1903," declaring
Land to be Crown Property.**

In the matter of the land commonly called or known as Pahalapitiya, situate in the village of Kuda Badullagammana in the Wegam pattu korale of the Wellassa division, in the Province of Uva, and of "The Waste Lands Ordinances, 1897, 1899, 1900, and 1903."

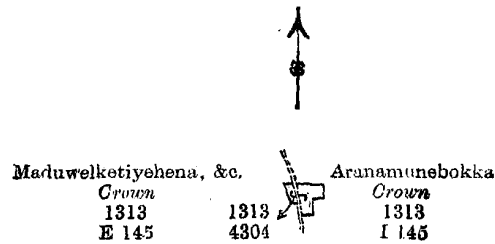
THE notice required by section 1 of "The Waste Lands Ordinances, 1897, 1899, 1900, and 1903," having been duly published in manner prescribed by that section in respect of the above-named land (*vide* Notice No. 2,449), and no claim having been made to the said land or to any interest therein within the period of three months from the date specified in the said notice, I, Herbert White, Government Agent of the Province of Uva, under and by virtue of the powers vested in me in that behalf by section 2 of the said Ordinances, do hereby on this 26th day of July, 1907, order and declare that the said land, as more fully described herein below, situate in the village of Kuda Badullagammana, in the Wegam pattu korale of the Wellassa division, in the Province of Uva, and now shown as lot 4,304 in preliminary plan No. 1,313 and originally shown as lot 13 in topographical plan M 3/1 and in the annexed certified tracing therefrom, and containing in extent 2 roods 16 perches, is the property of the Crown.

Description of the Land referred to.

The land commonly called or known as Pahalapitiya, situate in the village of Kuda Badullagammana in the Wegam pattu korale of the Wellassa division, in the Province of Uva, and now shown as lot 4,304 in preliminary plan No. 1,313 and originally shown as lot 13 in topographical plan M 3/1, and containing in extent 2 roods and 16 perches, and bounded as follows: on the north by Maduwelketiyehenyaya belonging to the Crown, Aranamunebokka belonging to the Crown; on the east by Aranamunebokka belonging to the Crown; on the south by Aranamunebokka belonging to the Crown; and on the west by Maduwelketiyehenyaya belonging to the Crown.

The 26th day of July, 1907.

H. WHITE,
Government Agent.



Scale of 16 Chains to an Inch.

Situation: Kuda Badullagammana village in Wegam pattu korale of Wellassa division.

| Lot. | Name of Land. | | | | Extent. |
|------|---------------|-----|-----|-----|----------|
| | | | | | A. R. P. |
| 4304 | Pahalapitiya | ... | ... | ... | 0 2 16 |

Surveyor-General's Office,
Colombo, February 12, 1907.

W. C. S. INGLES,
for Surveyor-General.

Order under Section 2 of "The Waste Lands Ordinances, 1897, 1899, 1900, and 1903," declaring Land to be Crown Property.

In the matter of the land commonly called or known as Nelinnahena, situate in the village of Kuda-Badullagammana in the Wegam pattu korale of the Wellassa division, in the Province of Uva, and of "The Waste Lands Ordinances, 1897, 1899, 1900, and 1903."

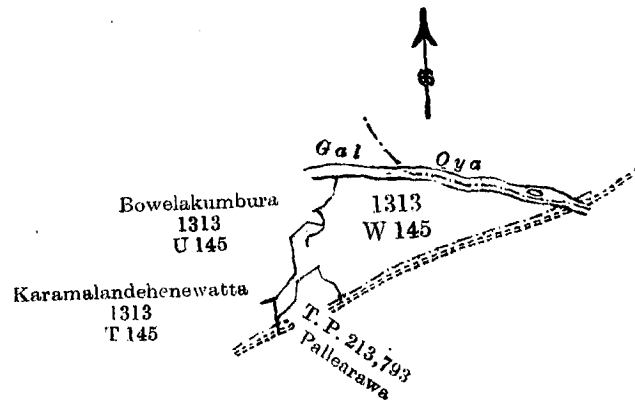
THE notice required by section 1 of "The Waste Lands Ordinances, 1897, 1899, 1900 and 1903," having been duly published in manner prescribed by that section in respect of the above-named land (*vide* Notice No. 2,449), and no claim having been made to the said land or to any interest therein within the period of three months from the date specified in the said notice, I, Herbert White, Government Agent of the Province of Uva, under and by virtue of the powers vested in me in that behalf by section 2 of the said Ordinances, do hereby on this 26th day of July, 1907, order and declare that the said land, as more fully described herein below, situate in the village of Kuda Badullagammana in the Wegam pattu korale of the Wellassa division, in the Province of Uva, now shown as lot W 145 in preliminary plan No. 1,313 and originally shown as lot 31 in topographical plan M 3/1 and in the annexed certified tracing therefrom, and containing in extent 12 acres 1 rood and 20 perches, is the property of the Crown.

Description of the Land referred to.

The land commonly called or known as Nelinnahena, situate in the village of Kuda Badullagammana in the Wegam pattu korale of the Wellassa division, in the Province of Uva, now shown as lot W 145 in preliminary plan No. 1,313 and originally shown as lot 31 in topographical plan M 3/1, and containing in extent 12 acres 1 rood and 20 perches, and bounded as follows: on the north by the Gal-oya; on the east by the bridle path; on the south by the bridle path, T. P. 213,793, Karamalalandehenewatta, &c., claimed by Pallegedera Appuhamy and others; on the west by Bowelakumburuyaya.

The 26th day of July, 1907.

H. WHITE,
Government Agent.



Scale of 16 Chains to an Inch.

Situation : Kuda Badullaganmana village of Wegam pattu korale of Wellassa division.

| Lot. | Name of Land. | Extent. A. R. P. |
|-------|---------------|---------------------|
| W 145 | Nelinnahena | 12 1 20 |

Surveyor-General's Office,
Colombo, February 12, 1907.

W. C. S. INGLES,
for Surveyor-General.

Order under Section 2 of "The Waste Lands Ordinances of 1897, 1899, 1900, and 1903," declaring Lands to be Crown Property.

In the matter of the land commonly called or known as Arangalakandemukalana situate in the village of Kuda Badullagammana in the Wegam pattu korale of the Wellassa division, in the Province of Uva, and of "The Waste Lands Ordinances, 1897, 1899, 1900, and 1903."

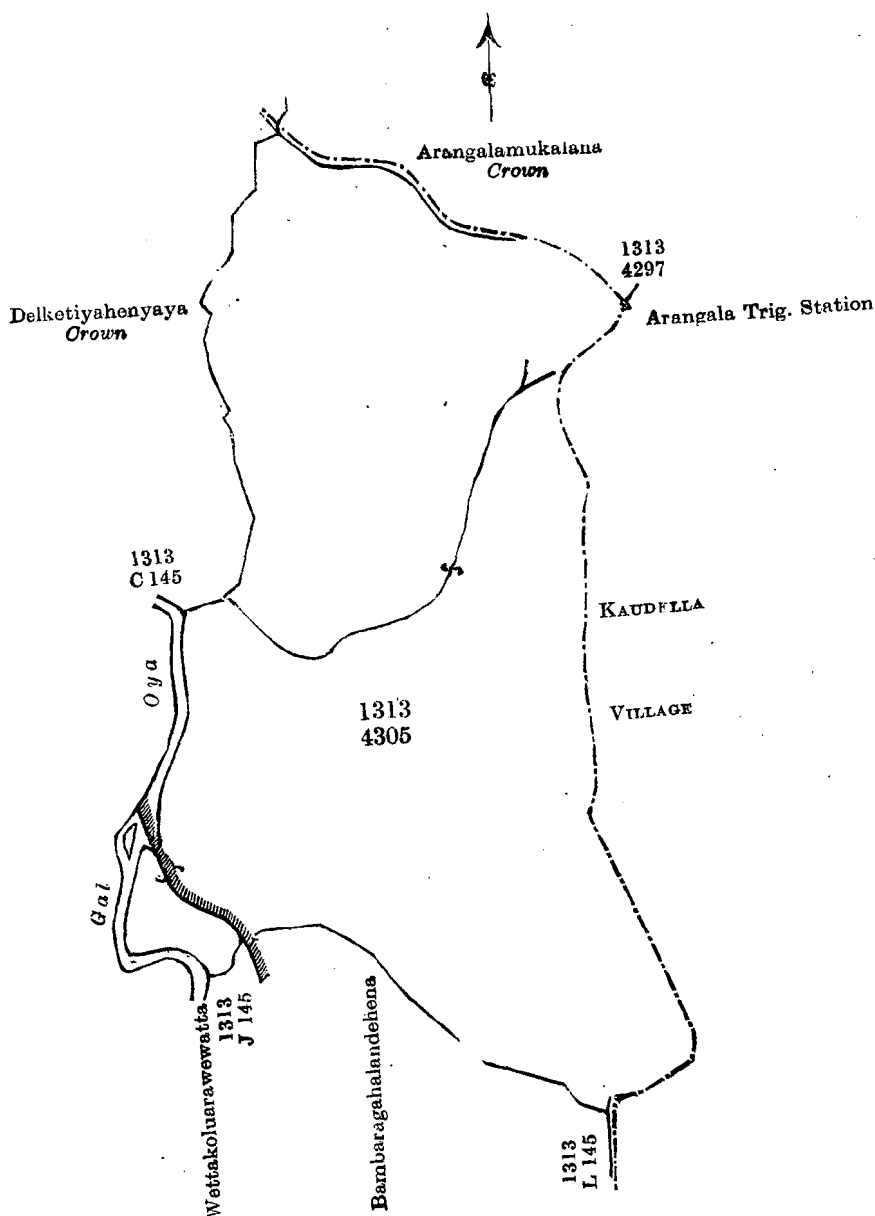
THE notice required by section 1 of "The Waste Lands Ordinances, 1897, 1899, 1900, and 1903," having been duly published in manner prescribed by that section in respect of the above-named land (*vide* Notice No. 2,449), and no claim having been made to the said land or to any interest therein within the period of three months from the date specified in the said notice, I, Herbert White, Government Agent of the Province of Uva, under and by virtue of the powers vested in me in that behalf by section 2 of the said Ordinances, do hereby on this 26th day of July, 1907, order and declare that the said land, as more fully described herein below, situate in the village of Kuda Badullagammana in the Wegam pattu korale of the Wellassa division, in the Province of Uva, and now shown as lot 4,305 in preliminary plan No. 1,313 and originally shown as lot 15 in topographical plan M 3/1 and in the annexed certified tracing therefrom, and containing in extent 232 acres, is the property of the Crown.

Description of the Land referred to.

The land commonly called or known as Arangalakandemukalana situate in the village of Kuda Badullagammana in the Wegam pattu korale of the Wellassa division, in the Province of Uva, now shown as lot 4,305 in preliminary plan No. 1,313 and originally shown as lot 15 in topographical plan M 3/1, containing in extent 232 acres, and bounded as follows: on the north by the village limit of Wegama; on the east by the village limit of Kaudella; on the south by Bambaragahalandehena claimed by Walawwegedara Kiri Banda and others, Wetakoluwarawa claimed by Walawwegedara Kiri Banda and others; on the west by the Gal-oya and Delketiyehenyaya belonging to the Crown.

The 26th day of July, 1907.

H. WHITE,
Government Agent.



Scale of 16 Chains to an Inch.

Situation : Kuda Badullagammana village in Wegam pattu korale of Welassa division.

| Lot. | Name of Land. | Extent. | |
|------|------------------------|---------|-------|
| | | A. | R. P. |
| 4305 | Aranagalakandemukulana | 232 | 0 0 |

Surveyor-General's Office,
Colombo, February 12, 1907.

W. C. S. INGLES,
for Surveyor-General.

Order under Section 2 of "The Waste Lands Ordinances of 1897, 1899 1900, and 1903," declaring Land to be Crown Property.

In the matter of the land commonly called or known as Kammalegodamukulana, situate in the village of Kuda Badullagammana in the Wegam pattu korale of the Wellassa division in the Province of Uva, and of "The Waste Lands Ordinances, 1897, 1899, 1900, and 1903."

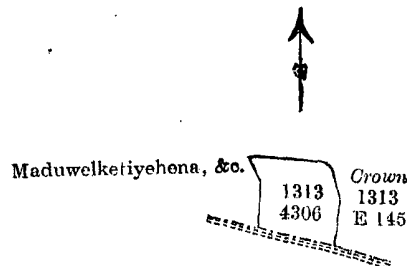
THE notice required by section 1 of "The Waste Lands Ordinances, 1897, 1899, 1900, and 1903," having been duly published in manner prescribed by that section in respect of the above-named land (*vide* Notice No. 2,449), and no claim having been made to the said land or to any interest therein within the period of three months from the date specified in the said notice, I, Herbert White, Government Agent of the Province of Uva, under and by virtue of the powers vested in me in that behalf by section 2 of the said Ordinances, do hereby on this 26th day of July, 1907, order and declare that the said land, as more fully described herein below, situate in the village of Kuda Badullagammana in the Wegam pattu korale of the Wellassa division, in the Province of Uva, and now shown as lot 4,306 in preliminary plan No. 1,313 and originally shown as lot 23 in topographical plan M 3/1 and in the annexed certified tracing therefrom, and containing in extent 5 acres, is the property of the Crown.

Description of the Land referred to.

The land commonly called or known as Kammalegodamukalana situate in the village of Kuda Badullagammana in the Wegam pattu korale of the Wellassa division in the Province of Uva, and now shown as lot 4,306 in preliminary plan No. 1,313 and originally shown as lot 23 in topographical plan M 3/1, and containing in extent 5 acres, and bounded as follows: on the north and east by Maduwelketiyehenyaya belonging to the Crown, on the south by the village limit of Maha Badullagammana, and on the west by Maduwelketiyehenyaya belonging to the Crown.

The 26th day of July, 1907.

H. WHITE,
Government Agent.



Scale of 16 Chains to an Inch.

Situation: Kuda Badullagammana village in Wegam pattu korale of Wellassa division.

| Lot. | Name of Land. | Extent. | | |
|------|---------------------|---------|----|----|
| | | A. | R. | P. |
| 4306 | Kammalegodamukalana | 5 | 0 | 0 |

Surveyor-General's Office,
Colombo, February 12, 1907.

W. C. S. INGLES,
for Surveyor-General.

Order under Section 4, Sub-section (1), of "The Waste Lands Ordinances of 1897, 1899, 1900, and 1903," admitting Land to be Private Property.

In the matter of the land commonly called or known as Pepolhena, Mirishena, Waraketiyekanatta, Aswedduma, and Asweddumahena, situate in the village of Balewela in the Wellawaya korale of the Wellawaya division, in the Province of Uva, and of "The Waste Lands Ordinances, 1897, 1899, 1900, and 1903."

WHEREAS in pursuance of section 1 of the said Ordinances it was duly notified on the Sixth day of July, One thousand Nine hundred and Six, that if no claim to the lands commonly called or known as Pepolhena, Mirishena, Waraketiyekanatta, Aswedduma, and Asweddumahena, situate in the village of Balewela in the Wellawaya korale of the Wellawaya division, in the Province of Uva, containing in extent 27 acres and 1 rood, and shown as lots V 129 and Z 129 in preliminary plan No. 1,286, as described in the annexed certified tracing therefrom, was made to the Government Agent of the Province of Uva, within the period of three months from the date specified in such notice, such lands would be deemed the property of Crown and dealt with on account of the Crown (*vide* Notice No. 2,498):

And whereas Dissanayeka Wannisuriya Mudiyansele Dingiri Menika of Balewela and her son Dissanayeka Wannisuriya Mudiyansele Kiri Banda of Balewela made claim thereto, and I, Herbert White, Government Agent of the Province of Uva, made due inquiry into such claim, I, with the consent of His Excellency the Governor, do hereby admit the claim of the said claimants to the said lands as more fully described herein below under section 4, sub-section (1), of the said Ordinances.

Description of the Lands referred to.

The following lots situated in the village of Balewela in the Wellawaya korale of the Wellawaya division, in the Province of Uva, and described in the annexed certified tracing:—

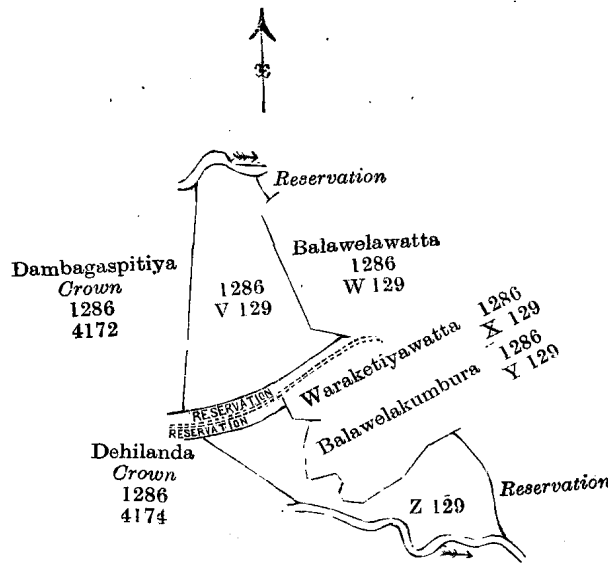
Preliminary plan 1,286.

| Lot. | Name of Land. | Extent. | | |
|-------|---|---------|----|----|
| | | A. | R. | P. |
| V 129 | Pepolhena, Mirishena | 15 | 3 | 0 |
| Z 129 | Waraketiyekanatta, Aswedduma, and Asweddumahena | 11 | 2 | 0 |
| | | 27 | 1 | 0 |

and bounded as follows: on the north by a stream; on the east by the 2-chains wide reservation to the Medagama-ara, Balewelawatta claimed by Balewela Dissanayeka Mudiyansele Dingiri Menika and others, Waraketiyewatta claimed by Waraketiyegedera Suwandi, Balewelakumbura claimed by Balewela Dissanayeka Mudiyansele Dingiri Menika and others, 2-chains wide reservation for the Medagama-ara; on the south by a stream, Dehilandemukalana belonging to the Crown; and on the west by Dombagaspitiyemukalana belonging to the Crown.

Badulla Kachcheri,
July 17, 1907.

H. WHITE,
Government Agent.



Scale of 16 Chains to an Inch.

Situation : Balawela village in Wellawaya korale of Wellawaya division.

| Lot. | Name of Land. | Extent. | | | | | |
|-------|---|---------|----|----|----|---|---|
| | | A. | R. | P. | | | |
| V 129 | .. Pepolhena, Mirishena | .. | .. | .. | 15 | 3 | 0 |
| Z 129 | .. Waraketiyekanatta, Aswedduma, and Aswedduma-hena | .. | .. | .. | 11 | 2 | 0 |
| | | | | | 27 | 1 | 0 |

Surveyor-General's Office,
Colombo, June 28, 1907.

W. C. S. INGLES,
for Surveyor-General.

Order under Section 4, Sub-section (1), of "The Waste Lands Ordinances of 1897, 1899, 1900, and 1903," declaring Lands to be Crown Property.

In the matter of the lands commonly called or known as Murungakoteyaya situate in the village of Balawela in the Wellawaya korale of the Wellawaya division, in the Province of Uva, and of "The Waste Lands Ordinances, 1897, 1899, 1900, and 1903."

WHEREAS in pursuance of section 1 of the said Ordinances it was duly notified on the Sixth day of July, One thousand Nine hundred and Six, that if no claim to the lands commonly called or known as Murungakoteyaya, situate in the village of Balawela in the Wellawaya korale of the Wellawaya division, in the Province of Uva, containing in extent 9 acres 2 roods and 16 perches, and shown as lots A 130 and B 130 in preliminary plan No. 1,286, as described in the annexed certified tracing therefrom, was made to the Government Agent of the Province of Uva, within the period of three months from the date specified in such notice, such lands would be deemed the property of the Crown and dealt with on account of the Crown :

And whereas Dissanayeka Wannisuriya Mudiyansele Dingiri Menika of Balawela and her son Dissanayeka Wannisuriya Mudiyansele Kiri Banda of Balawela, made claim thereto; and whereas the said claimants have withdrawn their claim to the said lands I, Herbert White, Government Agent of the Province of Uva, under and by virtue of the powers vested in me in that behalf by section 4 of the said Ordinance, No. 1 of 1899, do hereby on this 17th day of July, 1907, order and declare, under section 4, sub-section (1), of the said Ordinances, that the said lands, as more fully described herein below, are the property of the Crown (*vide* Notice No. 2,498).

Description of the Lands referred to.

The following lots situated in the village of Balawela in the Wellawaya korale of the Wellawaya division, in the Province of Uva, and described in the annexed certified tracing :—

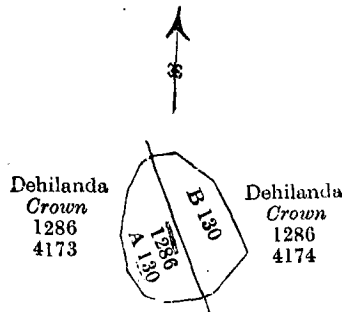
Preliminary plan 1,286.

| Lot. | Name of Land. | Extent. | | | | | |
|-------|--------------------|---------|----|----|---|---|----|
| | | A. | R. | P. | | | |
| A 130 | .. Murungakoteyaya | .. | .. | .. | 4 | 3 | 8 |
| B 130 | .. Do. | .. | .. | .. | 4 | 3 | 8 |
| | | | | | 9 | 2 | 16 |

and bounded on the north, east, south, and west by Dehilandemukalana belonging to the Crown.

July 17, 1907.

H. WHITE,
Government Agent.



Scale of 16 Chains to an Inch.

Situation : Balawela village in Wellawaya korale of Wellawaya division

| Lot. | Name of Land. | | Extent. | | |
|-------|-----------------|----|---------|----|----|
| | | | A. | R. | P. |
| A 130 | Murungakotayaya | .. | 4 | 3 | 8 |
| B 130 | Do. | .. | 4 | 3 | 8 |
| | | | <hr/> | | |
| | | | 9 | 2 | 16 |

Surveyor-General's Office,
Colombo, June 28, 1907.

W. C. S. INGLES,
for Surveyor-General.

Order under Section 2 of "The Waste Lands Ordinances of 1897, 1899, 1900, and 1903," declaring Lands to be Crown Property.

In the matter of the lands commonly called or known as Botalawehena, Kirindihenwatta, situate in the village of Digalle Pallegama in the Bogoda korale of the Yatikinda division, in the Province of Uva, and of "The Waste Lands Ordinances of 1897, 1899, 1900, and 1903."

THE notice required by section 1 of "The Waste Lands Ordinances of 1897, 1899, 1900, and 1903," having been duly published in manner prescribed by that section in respect of the above-named lands (*vide* Notice No. 2,201), and no claim having been made to the said lands or to any interest therein within the period of three months from the date specified in the said notice, I, John George Fraser, Special Officer appointed under section 28 of the said Ordinances, under and by virtue of the powers vested in me in that behalf by section 2 of the said Ordinances, do hereby on this 23rd day of August, 1907, order and declare that the said lands, as more fully described herein below, situate in the village of Digalle Pallegama in the Bogoda korale of the Yatikinda division, in the Province of Uva, and shown as lots 12a and 12m in preliminary plan No. 100 and in the annexed certified tracings therefrom, and containing in extent 3 acres and 1 rood, are the property of the Crown.

Description of the Lands referred to.

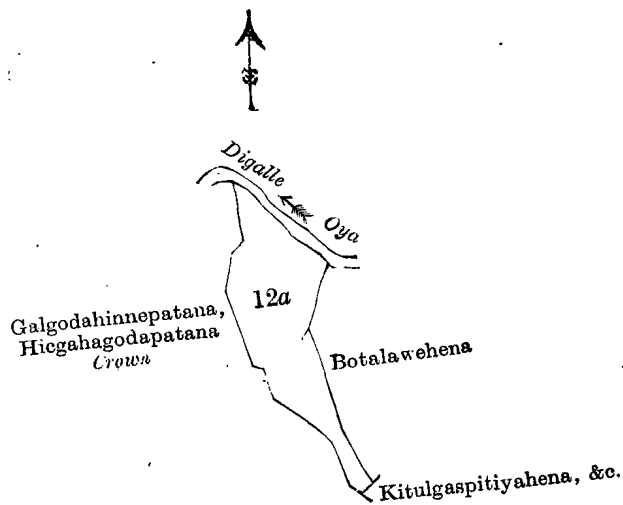
The following lots situated in the village of Digalle Pallegama in the Bogoda korale of the Yatikinda division, in the Province of Uva, as described in the annexed certified tracing :—

I.

Preliminary plan 100.

| Lot. | Name of Land. | | Extent. | | |
|------|---------------|----|---------|----|----|
| | | | A. | R. | P. |
| 12a | Botalawehena | .. | 2 | 3 | 10 |

and bounded as follows : on the north by the Digalle-oya ; on the east by Botalawehena sold by the Crown under the Waste Lands Ordinance ; on the south by Kitulgaspitiyahena, &c., sold by the Crown under the Waste Lands Ordinance ; and on the west by Galgodahinnepatana, Higgahagodapatana, &c., belonging to the Crown.



Scale of 8 Chains to an Inch.

Situation : Digalle Pallegama village in Bogoda korale of Badulla District.

Preliminary plan 100.

| Lot. | Name of Land. | Extent. A. R. P. |
|--------|-----------------|---------------------|
| 12a .. | Botalawehena .. | 2 3 10 |

Field sheet M₃₆⁷—44

Surveyor-General's Office,
Colombo, July 29, 1907.

J. B. M. RIDOUT,
for Surveyor-General.

II.

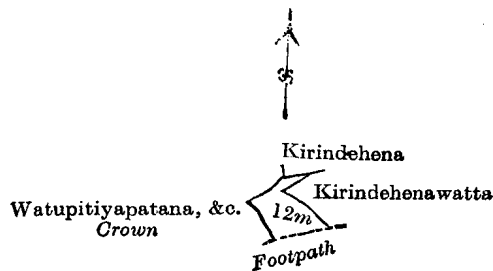
Preliminary plan 100.

| Lot. | Name of Land. | Extent. A. R. P. |
|--------|--------------------|---------------------|
| 12m .. | Kirindehenwatta .. | 0 1 30 |

and bounded as follows : on the north by Kirindehena sold by the Crown under the Waste Lands Ordinance ; on the east by Kirindihenawatta sold by Crown ; on the south by a footpath ; and on the west by Watupitiyapatana belonging to the Crown.

August 23, 1907.

J. G. FRASER,
Special Officer.



Scale of 8 Chains to an Inch.

Situation : Digalle Pallegama village in Bogoda korale of Badulla District.

Preliminary plan 100.

| Lot. | Name of Land | Extent. A. R. P. |
|--------|--------------------|---------------------|
| 12m .. | Kirindihenwatta .. | 0 1 30 |

Field sheet M₅₂⁷—60

Surveyor-General's Office,
Colombo, July 29, 1907.
Uva S. O. 1,041

J. B. M. RIDOUT,
for Surveyor-General.

Order under Section 2 of "The Waste Lands Ordinances of 1897, 1899, 1900, and 1903," declaring Land to be Crown Property.

In the matter of the land commonly called or known as Ilipatugod patana, situate in the village of Digalle Pallegama in the Bogoda korale of the Yatikinda division, in the Province of Uva, and of "The Waste Lands Ordinances of 1897, 1899, 1900, and 1903."

THE notice required by section 1 of "The Waste Lands Ordinances of 1897, 1899, 1900, and 1903," having been duly published in manner prescribed by that section in respect of the above-named land (*vide* Notice No. 2,201), and no claim having been made to the said land or to any interest therein within the period of three months from the date specified in the said notice, I, John George Fraser, Special Officer appointed under section 28 of the said Ordinances, under and by virtue of the powers vested in me in that behalf by section 2 of the said Ordinances, do hereby on this 23rd day of August, 1907, order and declare that the said land, as more fully described herein below, situate in the village of Digalle Pallegama in the Bogoda korale of the Yatikinda division, in the Province of Uva, and shown as lot 20b in preliminary plan No. 100 and in the annexed certified tracing therefrom, and containing in extent 1 rood and 5 perches, is the property of the Crown.

Description of the Land referred to.

The following lot situated in the village of Digalle Pallegama in the Bogoda korale of the Yatikinda division, in the Province of Uva, as described in the annexed certified tracing :—

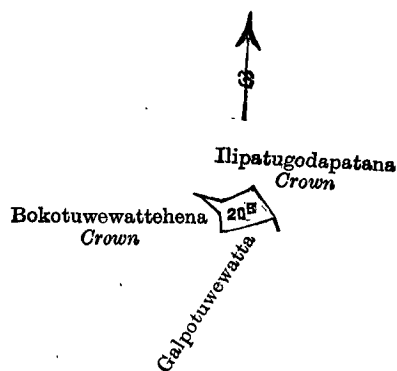
Preliminary plan 100.

| Lot. | Name of Land. | Extent. |
|------|-------------------|---------|
| | | |
| 20b | Ilipatugodapatana | 0 1 5 |

and bounded as follows : on the north and east by Ilipatugodapatana belonging to the Crown ; on the south by Galpotuwewatta sold by Crown under the Waste Lands Ordinance ; and on the west by Bokatuwewattehena belonging to the Crown.

August 23, 1907.

J. G. FRASER,
Special Officer.



Scale of 8 Chains to an Inch.

Situation : Digalle Pallegama village in Bogoda korale of Badulla District.

Preliminary plan 100.

| Lot. | Name of Land. | Extent. |
|------|-------------------|---------|
| | | |
| 20b | Ilipatugodapatana | 0 1 5 |

Field sheet M ⁷ 36—44

Surveyor-General's Office,
Colombo, July 29, 1907.
Uva S. O. 1,042

J. B. M. RIDOUT,
for Surveyor-General.

**Order under Section 4, Sub-section (1), of "The Waste Lands Ordinances of 1897, 1899, 1900, and 1903,"
declaring Lands to be Crown Property.**

In the matter of the lands commonly called or known as Godawattahena, Ampitigodapatana, Minuwanwewekapallapatana, &c., situate in the village of Diganetenna in the Mahapalata korale of the Udukinda division, in the Province of Uva, and of "The Waste Lands Ordinances of 1897, 1899, 1900, and 1903."

WHEREAS in pursuance of section 1 of the said Ordinances it was duly notified on the 12th day of April, One thousand Nine hundred and Six, that if no claim to the lands commonly called or known as Godawattahena, Ampitigodapatana, Minuwanwewekapallapatana, &c., situate in the village of Diganetenna in the Mahapalata korale of the Udukinda division, in the Province of Uva, containing in extent 246 acres and 25 perches, and shown as lots 5, 6, 11, 12, 14, 17, 17h, 21, 22, 23, 24, and 26 in preliminary plan No. 117 and in the annexed certified tracing therefrom, was made to H. O. Fox, Special Officer appointed under section 28 of the said Ordinances, within the period of three months from the date specified in such notice, such land would be deemed the property of the Crown and dealt with on account of the Crown (*vide* Notice No. 2,410):

And whereas (1) Pallekande Mudiyansele Vidane Arachchi of Gorandiyakumbura, (2) Konagedara Siyatu of Diganetenna, (3) Kandededara Ukku Banda, (4) Kandededara Mutu Menika, (5) Bogaha-arawe Mutu Menika, (6) Idamegedara Mutu Menika, (7) Kandededara Kiri Banda, (8) Udaha Jawariwattagedara Siri-baddana, (9) Palleha Jayaweeredara Kalu Banda, all of Diganetenna, (10) Himihamy Mudiyansele Vidane *alias* Idame Vidane, (11) Abeyadera Wijawickrama Punchihewage Thomas Silva, (12) Tibbotuwagedara Heen Menika made claim thereto; and whereas the said 2nd, 3rd, 4th, 5th, 6th, 7th, 8th, 11th, and 12th claimants have withdrawn their claims to the said lands, and whereas the aforesaid H. O. Fox, Special Officer appointed under section 28 of the said Ordinances, and the said 1st, 9th, and 10th claimants have, with the consent of His Excellency the Governor, come to three agreements in writing concerning the said lands, under section 4, sub-section (1), of the said Ordinances:

And whereas it was, in pursuance of such agreements, ordered that the said 1st claimant Pallekande Mudiyansele Vidane Arachchi of Gorandiyakumbura, the said 9th claimant Palleha Jayaweeredara Kalu Banda, and the said 10th claimant Himihamy Mudiyansele Vidane *alias* Idame Vidane should pay Thirty Rupees (Rs. 30), Three Rupees and Seventy-five cents (Rs. 3.75), and Five Rupees (Rs. 5), respectively, to the Government Agent at Badulla on or before the 8th December, 1906, as purchase amounts for three portions respectively of the said lands, and that thereupon the said 1st, 9th, and 10th claimants should be declared to be the purchasers of the said three portions, respectively, of the said lands:

And whereas it was further agreed that in default of such payment being duly made the claims of the said 1st, 9th, and 10th claimants should be considered to have been withdrawn, and the said lands to be declared the property of the Crown:

And whereas the said 1st, 9th, and 10th claimants have failed to pay the said purchase amounts agreed upon by the due date, I, John George Fraser, Special Officer appointed under section 28 of the said Ordinances, under and by virtue of the powers vested in me in that behalf by section 4 of the said Ordinances, do hereby on this 16th day of August, 1907, order and declare, under section 4, sub-section (1), of the said Ordinances, that the said lots 5, 6, 11, 12, 14, 17, 17h, 21, 22, 23, 24, and 26 in preliminary plan No. 117, as more fully described herein below, are the property of the Crown.

Description of the Lands referred to.

The following lots situate in the village of Diganetenna in the Mahapalata korale of the Udukinda division, in the Province of Uva, as described in the annexed certified tracing:—

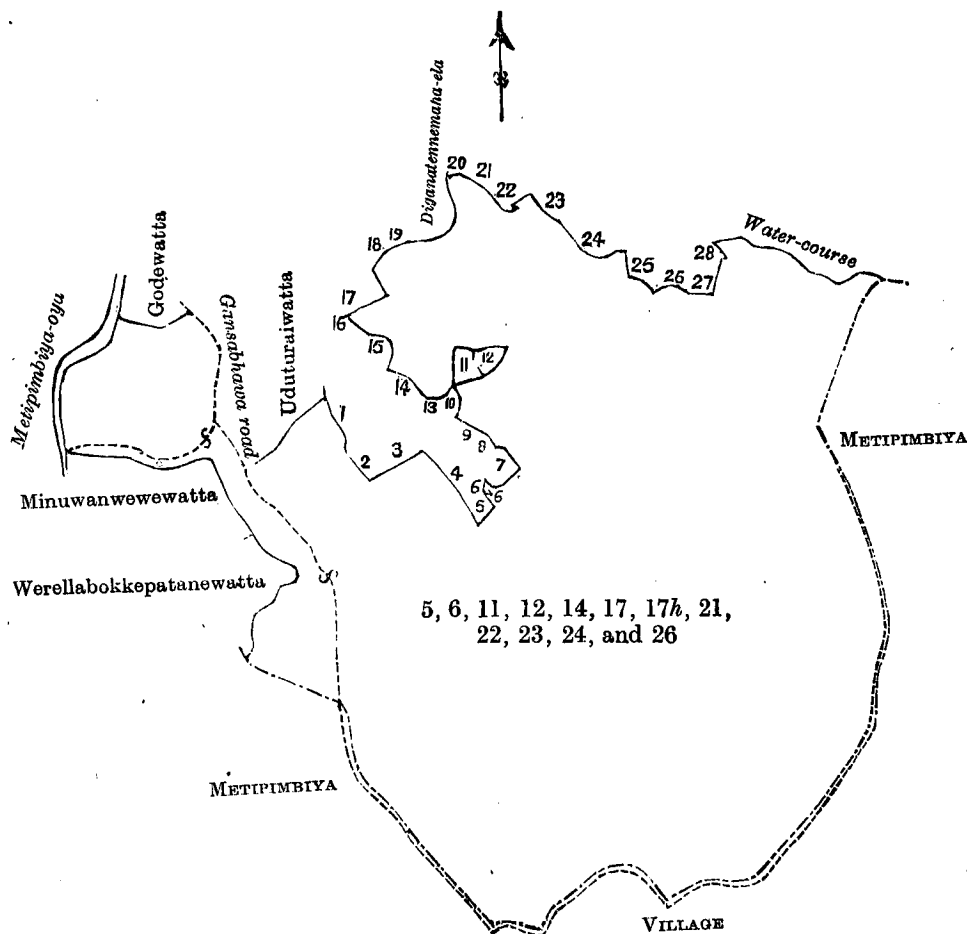
Preliminary plan 117.

| Lot. | Name of Land. | Extent. | | |
|------|---|---------|----|----|
| | | A. | R. | P. |
| 5 | Godawattahena | 1 | 1 | 21 |
| 6 | Ampitigodapatana, Minuwanwewekapallapatana, Karattakapallapatana, Wandahinbutuwelpatana, Jawarihinnepatana, Binge-elapotupatana, Galgodahinnapatana, Heralliattehinnepatana | 199 | 1 | 6 |
| 11 | Himbiliyagahakumburehena | 0 | 2 | 10 |
| 12 | Hinnarangasarawapatana, Naya-arawahena, Ampitigodapatana, Pillearawahena, Nayagodawattahena, Dowewattahena | 5 | 3 | 18 |
| 14 | Kirimadukandurekele, Kituldowekele, Galgodahinna, Kituldowekela <i>alias</i> Mulatakelehinna | 8 | 0 | 5 |
| 17 | Pitawattahena <i>alias</i> Jawariwattahena, Lindawattahena | 4 | 0 | 20 |
| 17h | Waralhena | 1 | 3 | 0 |
| 21 | Mahagalahena | 1 | 1 | 5 |
| 22 | Mahagalakumbure | 0 | 3 | 6 |
| 23 | Embillieweldowa | 0 | 3 | 24 |
| 24 | Mahagalaulpota | 1 | 3 | 27 |
| 26 | Kituldowekela | 20 | 1 | 3 |
| | | 246 | 0 | 25 |

and bounded as follows: on the north by Godewatta claimed by Miskin of Panadure, a Gansabhawa road, Udaturaiwatta claimed by Abeydira Wijewickrama Punchihewage Thomas Silva, Himbiliyagahakumbura claimed by Minuwanwewa Siribaddana and others, Galpotta-arawe claimed by D. J. Nanayakkara of Diganetenna, Galgodahana claimed by Idame Punchirala, an ela, Kituldowehena belonging to Pallehakande Mudiyansele Vidane, the Kituldowekandura, Naya-arawa belonging to Pallekande Mudiyansele Vidane, Naya-arawa belonging to ditto, Naya-arawahena belonging to ditto, Hinnarangasarawa claimed by Idame

Vidane, Hinnarangasarawahena belonging to Himihamy Mudiyansele Vidane *alias* Idame Vidane, Panikke-arawe claimed by Gorandiyakumburegedara Punchirala, Hinnarangasarawahena belonging to Idame Vidane, Hinnarangasarawa claimed by Idame Vidane, Kituldowekandura, Pattiya-arawa claimed by Boragaha-arawagedara Siribaddana, Kituldowekandura, Nawalagedarawatta belonging to Pallehakande Mudiyansele Vidane, Hapugahawatta claimed by Hapugahawatta Ukku Menika and another, Dambagollewatta claimed by Adikaragedara Punchirala, the Diganetenna, Maha-ela, Ampitigoda *alias* Hondawatta belonging to Konagedara Siyatu and others, Ampitigodahena *alias* Hondawattaudahahena claimed by Kandedegara Ukku Banda and another, Aluwatta *alias* Jawariwatta belonging to Kandedegara Ukku Banda and others, Lindawatta claimed by Dangamuwe Ratemahatmaya and another, Pitawatta claimed by Minuwanwewe Kiri Banda, Jawariwattahena belonging to Palleha Jayaweera Mudiyansele Kalu Banda, Jawariwattahena belonging to Udaha Jawariwattagedara Siribaddana, Jawariwattahena sold to Palleha Jayaweera Mudiyansele Kalu Banda under the Waste Lands Ordinances, Jawariwatta claimed by Jawariwattagedara Siribaddana Appuhamy and another, a water-course; on the east and south by the village limit of Metipimbiya; on the west by the village limit of Metipimbiya, Werallabokkepatanawatta claimed by Minuwanwewe Appuhamy and another, Minuwanwewawatta claimed by Minuwanwewa Siribaddana and others, Metipimbiya-oya.

August, 16, 1907.

J. G. FRASER,
Special Officer.

- | | | | |
|----|----------------------|----|---|
| 1 | Himbiliyagahakumbura | 16 | Kituldowekandura |
| 2 | Galpottearawa | 17 | Nawalagedarawatta |
| 3 | Galgodauhana | 18 | Hapugahawatta |
| 4 | An ela | 19 | Dambagollewatta |
| 5 | Kituldowehena | 20 | Ampitigoda <i>alias</i> Honda- watta |
| 6 | Kituldowekandura | 21 | Ampitigodahena <i>alias</i> Hondawattedahahena |
| 7 | Naya-arawa | 22 | Alutwatta <i>alias</i> Jawariwatta |
| 8 | Naya-arawa | 23 | Lindawatta |
| 9 | Naya-arawehena | 24 | Pitawatta |
| 10 | Hinnarangasarawa | 25 | Jawariwattahena |
| 11 | Hinnarangasarawahena | 26 | Jawariwattahena |
| 12 | Panikkearawa | 27 | Jawariwattahena |
| 13 | Hinnarangasarawa | 28 | Jawariwatta |
| 14 | Kituldowekandura | | |
| 15 | Pattiya-arawa | | |

Scale of 16 Chains to an Inch.

Situation : Diganetenna village.
Preliminary plan 117.

| Lot. | Name of Land. | Extent. | | |
|------|--|---------|----|----|
| | | A. | R. | P. |
| 5 | Godawattahena | 1 | 1 | 21 |
| 6 | Ampitigodapatana, Minuwanwewekapallapatana, Karattakapallapatana, Wandahimbutuwelpatana, Jawarihinnepatana, Binge-elapotupatana, Galgoda- hinnepatana, Heralliattehinnepatana | 199 | 1 | 6 |
| 11 | Himbiliyagahakumburehena | 0 | 2 | 10 |
| 12 | Hinnarangasarawapatana, Naya-arawahena, Ampiti- godapatana, Pillearawahena, Nayagodawattehena, Dowewattehena | 5 | 3 | 18 |
| 14 | Kirimadukandurekele, Kituldowekele, Galgodahinna, Kituldowekele <i>alias</i> Mulatakelehinna | 8 | 0 | 5 |
| 17 | Pitawattehena <i>alias</i> Jawariwattehena, Lindawattehena | 4 | 0 | 20 |
| 17h | Waralhena | 1 | 3 | 0 |
| 21 | Mahalahena | 1 | 1 | 5 |
| 22 | Mahagalakumbura | 0 | 3 | 6 |
| 23 | Embilleweldowa | 0 | 3 | 24 |
| 24 | Mahagalaulpota | 1 | 3 | 27 |
| 26 | Kituldowekele | 20 | 1 | 3 |
| | | 246 | 0 | 25 |

Field sheets M ¹²₃₄₋₄₂ and M ¹²₃₅₋₄₃

Surveyor-General's Office,
Colombo, July 9, 1907.
Uva S. O. 1,043

J. B. M. RIDOUT,
for Surveyor-General.

**Order under Section 4, Sub-section (1), of "The Waste Lands Ordinances of 1897, 1899, 1900, and 1903,"
declaring Land to be Crown Property.**

In the matter of the land commonly called or known as Kandekepugodapatana *alias* Kirimetiyaehena, situate in the village of Diganetenna in the Mahapalata korale of the Udukinda division, in the Province of Uva, and of "The Waste Lands Ordinances of 1897, 1899, 1900, and 1903."

WHEREAS in pursuance of section 1 of the said Ordinances it was duly notified on the 12th day of April, One thousand Nine hundred and Six, that if no claim to the land commonly called or known as Kandekepugodapatana *alias* Kirimetiyaehena, situate in the village of Diganetenna in the Mahapalata korale of the Udukinda division, in the Province of Uva, containing in extent 23 acres 3 roods and 30 perches, and shown as lot 2 in preliminary plan No. 117 and in the annexed certified tracing therefrom, was made to H. O. Fox, Special Officer appointed under section 28 of the said Ordinances, within the period of three months from the date specified in such notice, such land would be deemed the property of the Crown and dealt with on account of the Crown (*vide* Notice No. 2,410) :

And whereas (1) Imihamy Mudiyansele Idamededara Ganetirala and (2) Udalegedara Siribaddana, both of Diganetenna, made claim thereto, and whereas the said 2nd claimant has withdrawn his claim to the said land; and whereas the aforesaid H. O. Fox, Special Officer appointed under section 28 of the said Ordinances, and the said 1st claimant Imihamy Mudiyansele Idamededara Ganetirala, with the consent of His Excellency the Governor, came to an agreement in writing concerning the said land under section 4, sub-section (1), of the said Ordinances :

And whereas it was, in pursuance of the said agreement, ordered that the 1st claimant Imihamy Mudiyansele Idamededara Ganetirala should pay to the Government Agent at Badulla a sum of Forty-one Rupees and Twenty-five cents (Rs. 41.25) on or before the 8th December, 1906, as purchase amount for two portions of the said land in extent $2\frac{3}{4}$ acres (more or less), and that thereupon the said 1st claimant Imihamy Mudiyansele Idamededara Ganetirala should be declared to be the purchaser of the said two portions above referred to in extent $2\frac{3}{4}$ acres (more or less) :

And whereas it was further agreed that in default of such payment being duly made the claim of the said 1st claimant Imihamy Mudiyansele Idamededara Ganetirala should be considered to have been withdrawn, and the said lot 2 should be declared the property of the Crown :

And whereas the said 1st claimant Imihamy Mudiyansele Idamededara Ganetirala has failed to pay the said purchase amount agreed upon by the due date, I, John George Fraser, Special Officer appointed under section 28 of the said Ordinances, under and by virtue of the powers vested in me in that behalf by section 4 of the said Ordinances, do hereby on this 16th day of August, 1907, order and declare under section 4, sub-section (1), of the said Ordinances, that the said lot 2, as more fully described herein below, is the property of the Crown.

Description of the Land referred to.

The following lot situate in the village of Diganetenna in the Mahapalata korale of the Udukinda division, in the Province of Uva, as described in the annexed certified tracing :—

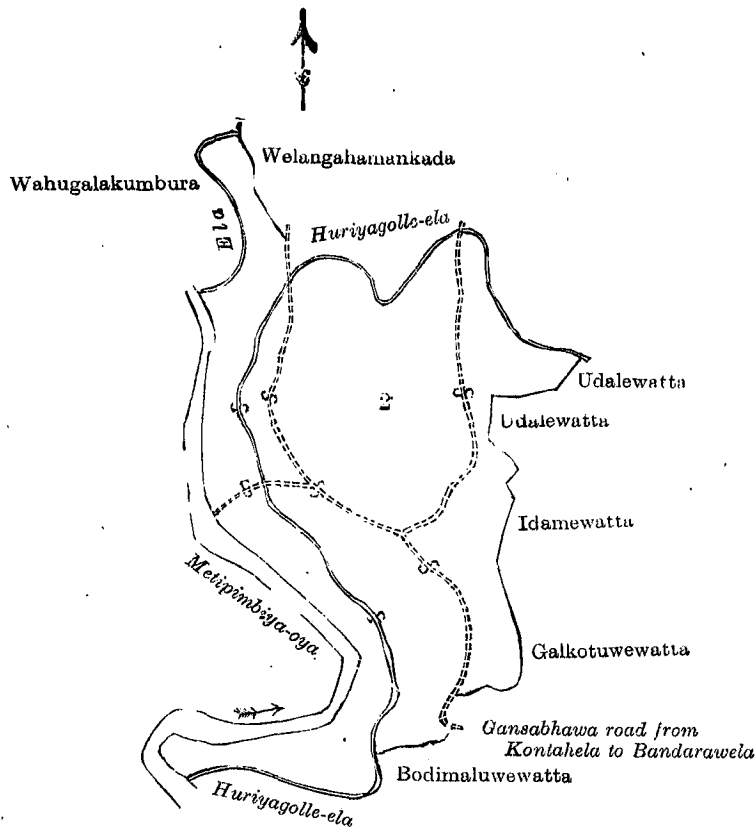
Preliminary plan 117.

| Lot. | Name of Land. | Extent. | |
|------|--|---------|-------|
| | | A. | R. P. |
| 2 | Kandēkepugodapatana <i>alias</i> Kirimetiya-hena | 23 | 3 30 |

and bounded as follows : on the north by an ela, Welangahamankada claimed by Udale Siribadde and another, a Gansabhawa road, the Huriyagolle-ela ; on the east by Udalewatta claimed by Udale Siribadde, Udalewatta belonging to Udalegedara Siribadde, Idamawatta claimed by Idame Ganeti and others, Galkotuwawatta claimed by Idame Ganeti and others ; on the south by Galkotuwawatta claimed by Idame Ganeti and others, a Gansabhawa road, Bodimaluwawatta claimed by Bodimaluwawatte Upasakappu and another, the Huriyagolle-ela ; and on the west by the Metipimbiya-oya, an ela (Wahugalakumbura claimed by Alawatugoda Ratemahatmaya).

August 16, 1907.

J. G. FRASER,
Special Officer.



Scale of 8 Chains to an Inch.

Situation : Diganetenna village.

Preliminary plan 117.

| Lot. | Name of Land. | Extent. | |
|------|--|---------|-------|
| | | A. | R. P. |
| 2 | Kandēkepugodapatana <i>alias</i> Kirimetiya-hena | 23 | 3 30 |

Field sheet M ¹² 34-42

Surveyor-General's Office,
Colombo, July 9, 1907.

Uva S. O. 1,044

J. B. M. RIDOUT,
for Surveyor-General.

Order under Section 4, Sub-section (1), of "The Waste Lands Ordinances of 1897, 1899, 1900, and 1903," admitting Land to be Private Property.

In the matter of the land commonly called or known as Jawariwattehena, situate in the village of Diganetenna in the Mahapalata korale of the Udukinda division, in the Province of Uva, and of "The Waste Lands Ordinances of 1897, 1899, 1900, and 1903."

WHEREAS in pursuance of section 1 of the said Ordinances it was duly notified on the 12th day of April, One thousand Nine hundred and Six, that if no claim to the land commonly called or known as Jawariwattehena, situate in the village of Diganetenna in the Mahapalata korale of the Udukinda division, in the Province of Uva, containing in extent 1 rood and 25 perches, and shown as lot 17c in preliminary plan No. 117 and in the annexed certified tracing therefrom, was made to H. O. Fox, Special Officer appointed under section 28 of the said Ordinances, within the period of three months from the date specified in such notice, such land would be deemed the property of the Crown and dealt with on account of the Crown (*vide* Notice No. 2,410):

And whereas Udaha Jawariwattegedara Siribaddana made claim thereto, and the aforesaid H. O. Fox, Special Officer appointed under section 28 of the said Ordinances, made due inquiry into such claim, I, John George Fraser, Special Officer appointed under section 28 of the said Ordinances, with the consent of His Excellency the Governor, do hereby admit the claim of the said claimant to the said land, as more fully described herein below, under section 4, sub-section (1), of the said Ordinances.

Description of the Land referred to.

The following lot situate in the village Diganetenna in the Mahapalata korale of the Udukinda division in the Province of Uva, as described in the annexed certified tracing:—

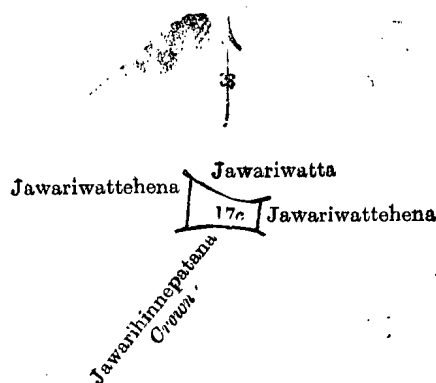
Preliminary plan 117.

| Lot. | Name of Land. | Extent. | |
|------|-----------------|---------|-------|
| | | A. | R. P. |
| 17c | Jawariwattehena | 0 | 1 25 |

and bounded as follows: on the north by Jawariwatta claimed by Jawariwattegedara Kalu Banda and others; on the east by Jawariwattehena sold by the Crown under the Waste Lands Ordinance to Palleha Jawarigedara Kalu Banda; on the south by Jawarihinnepatana belonging to the Crown; on the west by Jawariwattehena belonging to Palleha Jayawiragedara Kalu Banda.

J. G. FRASER,
Special Officer.

August 16, 1907.



Scale of 8 Chains to an Inch

Situation: Diganetenna village.

Preliminary plan 117.

| Lot. | Name of Land. | Extent. | |
|------|-----------------|---------|-------|
| | | A. | R. P. |
| 17c | Jawariwattehena | 0 | 1 25 |

Field sheet M ¹²
35—43

Surveyor-General's Office,
Colombo, July 9, 1907.
Uva S. O. 1,045

J. B. M. RIDOU,
for Surveyor-General.

Order under Section 4, Sub-section (1), of "The Waste Lands Ordinances of 1897, 1899, 1900, and 1903," admitting Land to be Private Property.

In the matter of the land commonly called or known as Alutwatta *alias* Jawariwatta, situate in the village of Diganetenna in the Mahapalata korale of the Udukinda division, in the Province of Uva, and of "The Waste Lands Ordinances of 1897, 1899, 1900, and 1903."

WHEREAS in pursuance of section 1 of the said Ordinances it was duly notified on the 12th day of April, One thousand Nine hundred and Six, that if no claim to the land commonly called or known as Alutwatta *alias* Jawariwatta, situate in the village of Diganetenna in the Mahapalata korale of the Udukinda division, in the Province of Uva, containing in extent 2 roods and 35 perches, and shown as lot 17b in preliminary plan No. 117 and in the annexed certified tracing therefrom, was made to H. O. Fox, Special Officer appointed under section 28 of the said Ordinances, within the period of three months from the date specified in such notice, such land would be deemed the property of the Crown and dealt with on account of the Crown (*vide* Notice No. 2,410):

And whereas Kandegedara Ukku Banda, Kandegedara Kiri Banda, and Tibbotuwattegedara Heen Menika made claim thereto, and the aforesaid H. O. Fox, Special Officer appointed under section 28 of the said Ordinances, made due inquiry into such claim, I, John George Fraser, Special Officer appointed under section 28 of the said Ordinances, with the consent of His Excellency the Governor, do hereby admit the claim of the said claimants to the said land, as more fully described herein below, under section 4, sub-section (1), of the said Ordinances.

Description of the Land referred to.

The following lot situate in the village Diganetenna in the Mahapalata korale of the Udukinda division, in the Province of Uva, as described in the annexed certified tracing:—

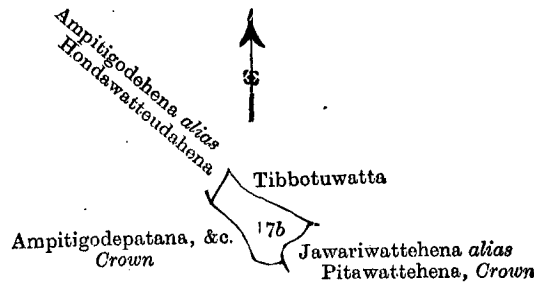
Preliminary plan 117.

| Lot. | Name of Land. | Extent. | |
|------|-------------------------------------|---------|-------|
| | | A. | R. P. |
| 17b | Alutwatta <i>alias</i> Jawariwatta. | 0 | 2 35 |

and bounded as follows: on the north by Tibbotuwatta claimed by Tibbotuwatte Heen Menika and others; on the east by Jawariwattehena *alias* Pitawattehena belonging to the Crown; on the south by Ampitigodepatana belonging to the Crown; on the west by Ampitigodahena *alias* Hondawatteudahahena claimed by Kanagedara Ukku Banda and others.

August 16, 1907.

J. G. FRASER,
Special Officer.



Scale of 8 Chains to an Inch.

Situation: Diganetenna village.

Preliminary plan 117.

| Lot. | Name of Land. | Extent. | |
|------|------------------------------------|---------|-------|
| | | A. | R. P. |
| 17b | Alutwatta <i>alias</i> Jawariwatta | 0 | 2 35 |

Field sheet M 12
35—43

Surveyor-General's Office,
Colombo, July 9, 1907.
Uva S. O. 1,016

J. B. M. RIDOUT,
for Surveyor-General.

**Order under Section 4, Sub-section (1), of "The Waste Lands Ordinances of 1897, 1899, 1900, and 1903,"
admitting Land to be Private Property.**

In the matter of the land commonly called or known as Jawariwattehena, situate in the village of Diganetenna in the Mahapalata korale of the Udukinda division, in the Province of Uva, and of "The Waste Lands Ordinances of 1897, 1899, 1900, and 1903."

WHEREAS in pursuance of section 1 of the said Ordinances it was duly notified on the 12th day of April, One thousand Nine hundred and Six, that if no claim to the land commonly called or known as Jawariwattehena, situate in the village of Diganetenna in the Mahapalata korale of the Udukinda division, in the Province of Uva, containing in extent 2 roods and 15 perches, and shown as lot 17d in preliminary plan No. 117 and in the annexed certified tracing therefrom, was made to H. O. Fox, Special Officer appointed under section 28 of the said Ordinances, within the period of three months from the date specified in such notice, such land would be deemed the property of the Crown and dealt with on account of the Crown (*vide* Notice No. 2,410):

And whereas Pallaha Jayawiragedara Kalu Banda made claim thereto, and the aforesaid H. O. Fox, Special Officer appointed under section 28 of the said Ordinances, made due inquiry into such claim, I, John George Fraser, Special Officer appointed under section 28 of the said Ordinances, with the consent of His Excellency the Governor, do hereby admit the claim of the said claimant to the said land, as more fully described herein below, under section 4, sub-section (1), of the said Ordinances.

Description of the Land referred to.

The following lot situate in the village Diganetenna in the Mahapalata korale of the Udukinda division in the Province of Uva, as described in the annexed certified tracing:—

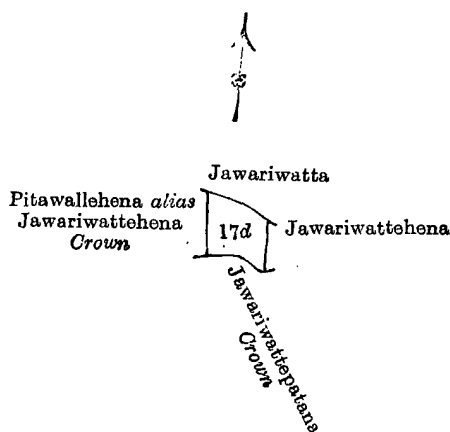
Preliminary plan 117.

| Lot. | Name of Land. | Extent. | |
|------|-----------------|---------|-------|
| | | A. | R. P. |
| 17d | Jawariwattehena | 0 | 2 15 |

and bounded as follows: on the north by Jawariwatta claimed by Jawarigedara Kalu Banda and others; on the east by Jawariwattehena belonging to Udaha Jawarigedara Siribaddana; on the south by Jawariwattepatana belonging to the Crown; on the west by Pitawallehena *alias* Jawariwattehena belonging to the Crown.

August 16, 1907.

J. G. FRASER,
Special Officer.



Scale of 8 Chains to an Inch.

Situation: Diganetenna village.

Preliminary plan 117

| Lot. | Name of Land. | Extent. | |
|------|-----------------|---------|-------|
| | | A. | R. P. |
| 17d | Jawariwattehena | 0 | 2 15 |

Field sheet M. 12
35—43

Surveyor-General's Office,
Colombo, July 9, 1907.
Uva S. O. 1,047

J. B. M. RIDOUT,
for Surveyor-General.

Order under Section 4, Sub-section (1), of "The Waste Lands Ordinances of 1897, 1899, 1900, and 1903," admitting Land to be Private Property.

In the matter of the land commonly called or known as Hinnarangasarawahena, situate in the village of Diganetenna in the Mahapalata korale of the Udukinda division, in the Province of Uva, and of "The Waste Lands Ordinances of 1897, 1899, 1900, and 1903."

WHEREAS in pursuance of section 1 of the said Ordinances it was duly notified on the 12th day of April, One thousand Nine hundred and Six, that if no claim to the land commonly called or known as Hinnarangasarawahena, situate in the village of Diganetenna in the Mahapalata korale of the Udukinda division, in the Province of Uva, containing in extent 2 roods and 15 perches, and shown as lot 12c in preliminary plan No. 117 and in the annexed certified tracing therefrom, was made to H. O. Fox, Special Officer appointed under section 28 of the said Ordinances, within the period of three months from the date specified in such notice, such land would be deemed the property of the Crown and dealt with on account of the Crown (*vide* Notice No. 2,410):

And whereas Himihamy Mudiyanalage Vidane *alias* Idama Vidane made claim thereto, and the aforesaid H. O. Fox, Special Officer appointed under section 28 of the said Ordinances, made due inquiry into such claim, I, John George Fraser, Special Officer appointed under section 28 of the said Ordinances, with the consent of His Excellency the Governor, do hereby admit the claim of the said claimant to the said land, as more fully described herein below, under section 4, sub-section (1), of the said Ordinances.

Description of the Land referred to.

The following lot situate in the village of Diganetenna in the Mahapalata korale of the Udukinda division, in the Province of Uva, as described in the annexed certified tracing:—

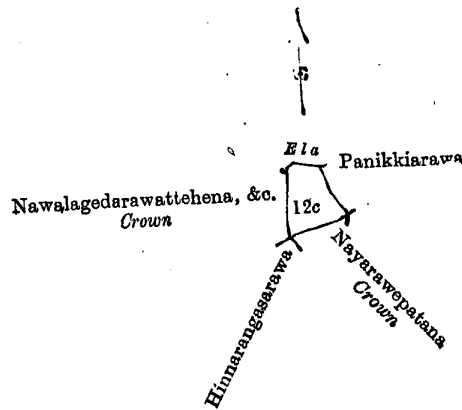
Preliminary plan 117.

| Lot. | Name of Land. | Extent. | |
|------|----------------------|---------|-------|
| | | A. | R. P. |
| 12c | Hinnarangasarawahena | 0 | 2 15 |

and bounded as follows: on the north by an *ela*; on the east by Panikkearawa claimed by Gorandiyakumbure Medagedara Punchirala; on the south by Naya-arawepatana belonging to the Crown, Hinnarangasarawa claimed by Diganetenna Idama Vidane and others; on the west by Nawalagedarawattehena, &c., belonging to the Crown.

J. G. FRASER,
Special Officer.

August 16, 1907.



Scale of 8 Chains to an Inch.

Situation: Diganetenna village.

Preliminary plan 117.

| Lot. | Name of Land. | Extent. | |
|------|----------------------|---------|-------|
| | | A. | R. P. |
| 12c | Hinnarangasarawahena | 0 | 2 15 |

Field sheet M ¹²
35—43

Surveyor-General's Office,
Colombo, July 9, 1907
Uva S. O. 1,048

J. B. M. RIDOUT,
for Surveyor-General.

Order under Section 4, Sub-section (1), of "The Waste Lands Ordinances of 1897, 1899, 1900, and 1903," admitting Lands to be Private Property.

In the matter of the lands commonly called or known as Naya-arawehena, Naya-arawa, Nawalagedarawatta *alias* Nayagodawattehena, and Kituldowehena, situate in the village of Diganetenna in the Mahapalata korale of the Udukinda division, in the Province of Uva, and of "The Waste Lands Ordinances of 1897, 1899, 1900, and 1903."

WHEREAS in pursuance of section 1 of the said Ordinances it was duly notified on the 12th day of April, One thousand Nine hundred and Six, that if no claim to the lands commonly called or known as Naya-arawehena, Naya-arawa, Nawalagedarawatta *alias* Nayagodawattehena, and Kituldowehena, situate in the village of Diganetenna in the Mahapalata korale of the Udukinda division, in the Province of Uva, containing in extent 1 acre 3 roods and 24 perches, and shown as lots 12a, 12a1, 12a2, 12b, 14a in preliminary plan No. 117 and in the annexed certified tracings therefrom, was made to H. O. Fox, Special Officer appointed under section 28 of the said Ordinances, within the period of three months from the date specified in such notice, such lands would be deemed the property of the Crown and dealt with on account of the Crown (*vide* Notice No. 2,410):

And whereas Pallehakande Mudiyansele Vidane Arachchi of Gorandiyakumbura made claim thereto, and the aforesaid H. O. Fox, Special Officer appointed under section 28 of the said Ordinances, made due inquiry into such claim, I, John George Fraser, Special Officer appointed under section 28 of the said Ordinances, with the consent of His Excellency the Governor, do hereby admit the claim of the said claimant to the said lands, as more fully described herein below, under section 4, sub-section (1), of the said Ordinances.

Description of the Lands referred to.

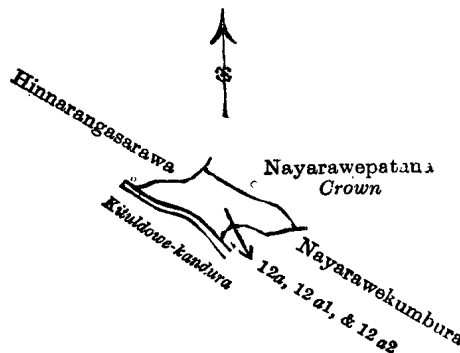
The following lots situate in the village of Diganetenna in the Mahapalata korale of the Udukinda division, in the Province of Uva, as described in the annexed certified tracings:—

I.

Preliminary plan 117.

| Lot. | Name of Land. | Extent. | | |
|---------|-------------------|---------|----|----|
| | | A. | R. | P. |
| 12a .. | Naya-arawehena .. | 0 | 1 | 36 |
| 12a1 .. | Naya-arawa .. | 0 | 0 | 27 |
| 12a2 .. | Do. .. | 0 | 0 | 17 |
| | | 0 | 3 | 0 |

and bounded as follows: on the north by Hinnarangasarawa claimed by Diganetenna Idame Vidane and others, Naya-arawapatana belonging to the Crown; on the east by Naya-arawapatana belonging to the Crown; on the south by Naya-arawakumbura claimed by Kumbukkanuwa Vidane; on the west by the Kituldowekandura.



Scale of 8 Chains to an Inch.

Situation: Diganetenna villag

Preliminary plan 117.

| Lot. | Name of Land. | Extent. | | |
|---------|-------------------|---------|----|----|
| | | A. | R. | P. |
| 12a .. | Naya-arawehena .. | 0 | 1 | 36 |
| 12a1 .. | Naya-arawa .. | 0 | 0 | 27 |
| 12a2 .. | Do. .. | 0 | 0 | 17 |
| | | 0 | 3 | 0 |

Field sheet M ¹² 35—43

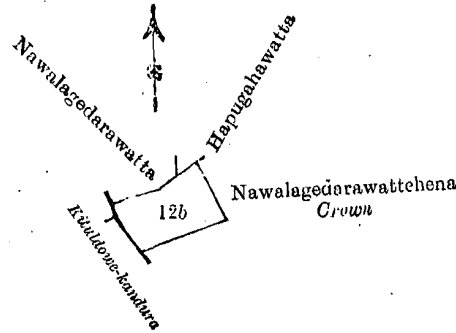
Surveyor-General's Office,
Colombo, July 9, 1907.

J. B. M. RIDOUT,
for Surveyor-General.

II.
Preliminary plan 117.

| Lot. | Name of Land. | Extent. | |
|--------|---|---------|-------|
| | | A. | R. P. |
| 12b .. | Nawalegedarawatta <i>alias</i> Nayagodawattehena .. | 1 | 0 7 |

and bounded as follows : on the north by Nawalegedarawatta claimed by Kumbukkanuwa Vidane, Hapugahawatta claimed by Hapugahawatte Siyatu ; on the east and south by Nawalagedarawattehena belonging to the Crown ; on the west by the Kituldowe-kandura.



Scale of 8 Chains to an Inch.

Situation : Diganetenna village.

Preliminary plan 117.

| Lot. | Name of Land. | Extent. | |
|--------|---|---------|-------|
| | | A. | R. P. |
| 12b .. | Nawalegedarawatta <i>alias</i> Nayagodawattehena .. | 1 | 0 7 |

Field sheet M ¹² 35-43

Surveyor-General's Office,
Colombo, July 9, 1907.

J. B. M. RIDOUT,
for Surveyor-General.

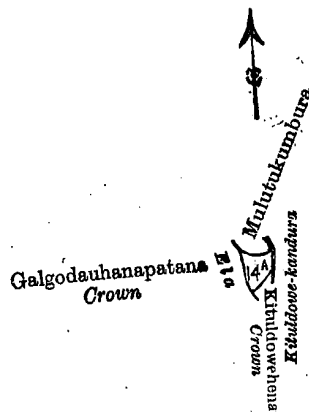
III.
Preliminary plan 117.

| Lot. | Name of Land. | Extent. | |
|--------|------------------|---------|-------|
| | | A. | R. P. |
| 14a .. | Kituldowehena .. | 0 | 0 17 |

and bounded as follows : on the north by Mulutukumbura claimed by Pallekande Mudiyan lage Vidane ; on the east by the Kituldowe-kandura ; on the south by Kituldowehena belonging to the Crown ; on the west by Galgodauhanapatana belonging to the Crown.

August 16, 1907.

J. G. FRASER,
Special Officer.



Scale of 8 Chains to an Inch.

Situation : Diganetenna village.

Preliminary plan 117.

| Lot. | Name of Land. | Extent. | |
|--------|------------------|---------|-------|
| | | A. | R. P. |
| 14a .. | Kituldowehena .. | 0 | 0 17 |

Field sheet M ¹² 35-43

Surveyor-General's Office,
Colombo, July 9, 1907.

Uva S. O. 1,049

J. B. M. RIDOUT,
for Surveyor-General.

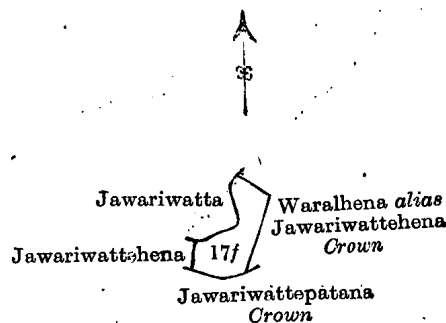
Order under Section 4, Sub-section (1), of "The Waste Lands Ordinances of 1897, 1899, 1900, and 1903."

In the matter of the land commonly called or known as Jawariwattehena, situate in the village of Diganetenna in the Mahapalata korale of the Udukinda division, in the Province of Uva, and of "The Waste Lands Ordinances of 1897, 1899, 1900, and 1903."

WHEREAS in pursuance of section 1 of the said Ordinances it was duly declared and notified on the 12th day of April, One thousand Nine hundred and Six, that if no claim to the land commonly called or known as Jawariwattehena, situate in the village of Diganetenna in the Mahapalata korale of the Udukinda division, in the Province of Uva, containing in extent 2 roods and 25 perches, and shown as lot 17f in preliminary plan No. 117, was made to H. O. Fox, Special Officer appointed under section 28 of the said Ordinances, within the period of three months from the date specified in the said notice, such land would be deemed the property of the Crown and dealt with on account of the Crown (*vide* Notice No. 2,410):

And whereas Pallaha Jayawiragedara Kalu Banda made claim thereto, and the aforesaid H. O. Fox, Special Officer appointed under section 28 of the said Ordinances, made due inquiry into such claim, and whereas the aforesaid H. O. Fox, Special Officer, and the said claimant have, with consent of His Excellency the Governor, come to an agreement in writing concerning the said land, under section 4, sub-section (1), of the said Ordinances; whereby it was ordered, in pursuance of the agreement afore-mentioned, that the said claimant should pay to the Government Agent at Badulla a sum of Five Rupees (Rs. 5), as purchase amount for the said land on or before the 8th day of October, One thousand Nine hundred and Six; and whereas the said claimant has duly paid the said amount agreed upon by the due date, the said claimant is hereby declared to be the purchaser of the said land commonly called or known as Jawariwattehena, situate in the village of Diganetenna in the Mahapalata korale of the Udukinda division, in the Province of Uva, containing in extent 2 roods and 25 perches, and shown as lot 17f in preliminary plan No. 117 and in the annexed certified tracing therefrom, and bounded as follows: on the north by Jawariwatta claimed by Jawariwattegedara Kalu Banda and others, Waralhena *alias* Jawariwattehena belonging to the Crown; on the east by Waralhena *alias* Jawariwattehena belonging to the Crown; on the south by Jawariwattepatana belonging to the Crown; on the west by Jawariwattehena sold under the Waste Lands Ordinance to Udaha Jawariwattegedara Siribaddana, Jawariwatta claimed by Jawariwattegedara Kalu Banda and others.

August 16, 1907.

J. G. FRASER,
Special Officer.

Scale of 8 Chains to an Inch.

Situation: Diganetenna village.

Preliminary plan 117.

| Lot. | Name of Land. | Extent. |
|------|-----------------|---------|
| | | |
| 17f | Jawariwattehena | 0 2 25 |

Field sheet M ¹²
35—43Surveyor-General's Office,
Colombo, July 9, 1907.

Uva S. O. 1,050

J. B. M. RIDOUT,
for Surveyor-General.**Order under Section 4, Sub-section (1), of "The Waste Lands Ordinances of 1897, 1899, 1900, and 1903," admitting Lands to be Private Property.**

In the matter of the lands commonly called or known as Ampitigoda *alias* Hondawatta, Hondawatta *alias* Konagewattehena, situate in the village of Diganetenna in the Mahapalata korale of the Udukinda division, in the Province of Uva, and of "The Waste Lands Ordinances of 1897, 1899, 1900, and 1903."

WHEREAS in pursuance of section 1 of the said Ordinances it was duly notified on the 12th day of April, One thousand Nine hundred and Six, that if no claim to the lands commonly called or known as Ampitigoda *alias* Hondawatta, Hondawatta *alias* Konagewattehena, situate in the village of Diganetenna in the Mahapalata korale of the Udukinda division, in the Province of Uva, containing in extent 2 roods and 26 perches, and shown as lots 6a and 17a in preliminary plan No. 117 and in the annexed certified tracings therefrom, was made to H. O. Fox, Special Officer appointed under section 28 of the said Ordinances, within the period of three months from the date specified in such notice, such lands would be deemed the property of the Crown and dealt with on account of the Crown (*vide* Notice No. 2,410):

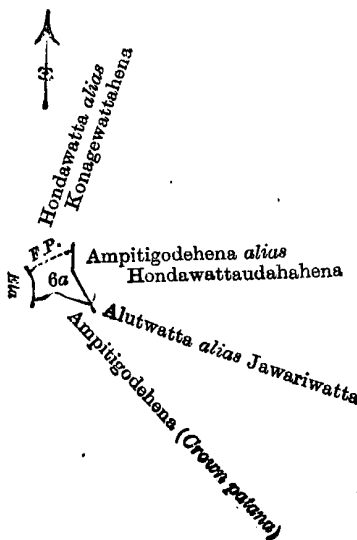
And whereas (1) Konegedara Siyatu, (2) Kandegedara Ukku Banda, (3) Kandegedara Mutu Menika, (4) Bogaha-arawa Mutu Menika, and (5) Idamagedara Mutu Menika made claim thereto, and the aforesaid H. O. Fox, Special Officer appointed under section 28 of the said Ordinances, made due inquiry into such claim; I, John George Fraser, Special Officer appointed under section 28 of the said Ordinances, with the consent of His Excellency the Governor, do hereby admit the claim of the said claimants to the said lands, as more fully described herein below, under section 4, sub-section (1), of the said Ordinances.

Description of the Lands referred to.

The following lots situate in the village Diganetenna in the Mahapalata korale of the Udukinda division, in the Province of Uva, as described in the annexed certified tracings:—

| Preliminary plan 117. | | | Extent. |
|-----------------------|------------------------------------|----|----------|
| Lot. | Name of Land. | | A. R. P. |
| 6a | Ampitigoda <i>alias</i> Hondawatta | .. | 0 1 14 |

and bounded as follows: on the north by a footpath, Hondawatta *alias* Konagewattahena belonging to Konegedara Siyatu and others; on the east by Ampitigodehena *alias* Hondawatteudahahena claimed by Kandegedara Ukku Banda and others, Alutwatta *alias* Jawariwatta belonging to Konegedara Ukku Banda and others; on the south by Ampitigodahena (Crown patana); on the west by an ela.



Scale of 8 Chains to an Inch.
 Situation: Diganetenna village.
 Preliminary plan 117.

| Preliminary plan 117. | | | Extent. |
|-----------------------|------------------------------------|----|----------|
| Lot. | Name of Land. | | A. R. P. |
| 6a | Ampitigoda <i>alias</i> Hondawatta | .. | 0 1 14 |

Surveyor-General's Office,
 Colombo July 9, 1907.

Field sheet M 12
 35—43
 II.

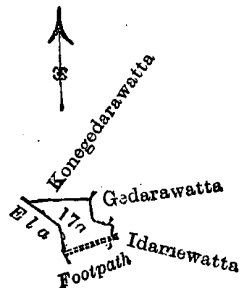
J. B. M. RIDOUT,
 for Surveyor-General.

| Preliminary plan 117. | | | Extent. |
|-----------------------|---|----|----------|
| Lot. | Name of Land. | | A. R. P. |
| 17a | Hondawatta <i>alias</i> Konagewattahena | .. | 0 1 12 |

and bounded as follows: on the north by Konegedarawatta claimed by Ratnayake Mudiyansele Uku Banda Gamarala; on the east by Gedarawatto claimed by Konegedara Vidane and others, Idamewatta claimed by Diganetenne Ganeti and others; on the south by a footpath; on the west by an ela.

J. G. FRASER,
 Special Officer.

August 16, 1907.



Scale of 8 Chains to an Inch.

Situation : Diganetenna village.

Preliminary plan 117.

| Lot. | Name of Land. | Extent. | |
|------|---|---------|-------|
| | | A. | R. P. |
| 17a | Hondawatta <i>alias</i> Konagewattehena | 0 | 1 12 |

Field sheet M 12
35—43Surveyor-General's Office,
Colombo July 9, 1907.J. B. M. RIDOUT,
for Surveyor-General.

Uva S. O. 1,051

**Order under Section 4, Sub-section (1), of "The Waste Lands Ordinances of 1897, 1899, 1900, and 1903,"
admitting Land to be Private Property.**

In the matter of the land commonly called or known as Udalewatta, situate in the village of Diganetenna in the Mahapalata korale of the Udukinda division, in the Province of Uva, and of "The Waste Lands Ordinances of 1897, 1899, 1900, and 1903."

WHEREAS in pursuance of section 1 of the said Ordinances it was duly notified on the 12th day of April, One thousand Nine hundred and Six, that if no claim to the land commonly called or known as Udalewatta, situate in the village of Diganetenna in the Mahapalata korale of the Udukinda division, in the Province of Uva, containing in extent 1 rood, and shown as lot 2a in preliminary plan No. 117 and in the annexed certified tracing therefrom, was made to H. O. Fox, Special Officer appointed under section 23 of the said Ordinances, within the period of three months from the date specified in such notice, such land would be deemed the property of the Crown and dealt with on account of the Crown (*vide* Notice No. 2,410):

And whereas Udalegedara Siribaddana made claim thereto, and the aforesaid H. O. Fox, Special Officer appointed under section 28 of the said Ordinances, made due inquiry into such claim, I, John George Fraser, Special Officer appointed under section 28 of the said Ordinances, with the consent of His Excellency the Governor, do hereby admit the claim of the said claimant to the said land, as more fully described herein below, under section 4, sub-section (1), of the said Ordinances:

Description of the Land referred to.

The following lot situate in the village of Diganetenna in the Mahapalata korale of the Udukinda division in the Province of Uva, as described in the annexed certified tracing:—

Preliminary plan 117.

| Lot. | Name of Land. | Extent. | |
|------|---------------|---------|-------|
| | | A. | R. P. |
| 2a | Udalewatta | 0 | 1 0 |

and bounded as follows: on the north by Kandakapugodapatana, &c., belonging to the Crown; on the east and south by Udalewatta claimed by Udalegedara Siribaddana; on the west by Kandakapugodapatana, &c., belonging to the Crown.

The 16th day of August, 1907.

J. G. FRASER,
Special Officer.

Kandakapugodapatana, &c.

Crown  Udalewatta

Scale of 8 Chains to an Inch.

Situation : Diganetenna village.

| Lot. | Name of Land. | Extent. | |
|------|---------------|---------|-------|
| | | A. | R. P. |
| 2a | Udalewatta | 0 | 1 0 |

Field sheet M 12
34—42Surveyor-General's Office,
Colombo, July 9, 1907.J. B. M. RIDOUT,
for Surveyor-General.

Uva S. O. 1,052

**Order under Section 2 of "The Waste Lands Ordinances, 1897, 1899, and 1900," declaring
Lands to be Crown Property.**

In the matter of the lands commonly called or known as Kirimetiwaladeniya, Mahaudumullakumbura, Battadunmulla *alias* Bemmagawahena, Kowilagodahena, Bemmagawahena, Wadeniyakumbura, Wijesinghewatta and Ambagahawatta, situate in the village of Kaduruwana in the Morawak korale of the Matara District in the Southern Province, and of "The Waste Lands Ordinances of 1897, 1899, and 1900."

THE notice required by section 1 of "The Waste Lands Ordinances of 1897, 1899, and 1900," having been duly published in manner prescribed by that section in respect of the above-named lands (*vide* Notice No. 2,632), and no claim having been made to the said lands or to any interest therein within the period of three months from the date specified in the said notice, I, William Loring Kindersley, Assistant Government Agent, Matara, under and by virtue of the powers vested in me in that behalf by section 2 of the said Ordinances, do hereby on this 30th day of August, 1907, order and declare that the said lands as more fully described herein below, situate in the village of Kaduruwana in the Morawak korale of the Matara District, in the Southern Province, and shown as lots 2c, 8b1, 9, 76a1, 76a2, 77, 66c, and 8a, in preliminary plan No. 8 and in the annexed certified tracing therefrom, and containing in extent about 1 acre 2 roods and 21 perches, are the property of the Crown.

Description of the Lands referred to.

The following lots situated in the village of Kaduruwana in the Morawak korale of the Matara District, in the Southern Province, as described in the annexed certified tracings:—

I.

Preliminary plan 8.

| Lot. | Name of Land. | Extent. |
|------|--|----------|
| | | A. R. P. |
| 2c | Kirimetiwaladeniya, Mahaudumullakumbura, &c. . . | 0 0 10 |

and bounded as follows: on the north by Kirimetiwaladeniya claimed by E. P. Wattuhamy; on the east by T. P. 155,797 (Kowilagodahena); on the south by Kowilagodahena claimed by the Crown; on the west by the high road from Akuressa to Morawaka.



Scale of 8 Chains to an Inch.

Situation: Kaduruwana village in Morawak korale.

Preliminary plan 8.

| Lot. | Name of Land. | Extent. |
|------|--|----------|
| | | A. R. P. |
| 2c | Kirimetiwaladeniya, Mahaudumullakumbura, &c. | 0 0 10 |

Sheet O ¹⁴
54—62

Surveyor-General's Office,
Colombo, August 8, 1906.

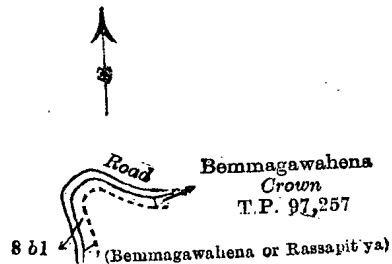
C. MEADEN,
for Surveyor-General.

II.

Preliminary plan 8.

| Lot. | Name of Land. | Extent. |
|------|--|----------|
| | | A. R. P. |
| 8b1 | Battadunmulla <i>alias</i> Bemmagawahena | 0 0 35 |

and bounded as follows: on the north by the P. W. D. road to Pitabeddara; on the east by the P. W. D. road to Pitabeddara (lot 76a2), Bemmagawahena claimed by the Crown; on the south by T. P. 97,257 (Bemmagawahena or Rassapitiya); on the west by the P. W. D. road to Pitabeddara.



Scale of 8 Chains to an Inch.

Situation: Kaduruwana village in Morawak korale.

Preliminary plan 8.

| Lot. | Name of Land. | Extent. | | |
|------|--|---------|----|----|
| | | A. | R. | P. |
| 861 | Battadunmulla <i>alias</i> Bemmagawahena | 0 | 0 | 35 |

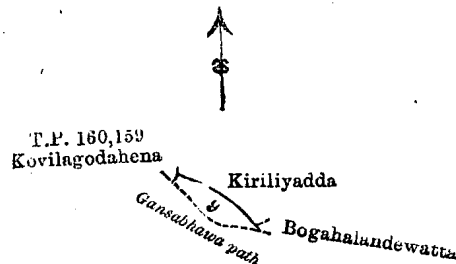
Sheet O ¹⁴₅₄₋₆₂Surveyor-General's Office,
Colombo, August 8, 1906.C. MEADEN,
for Surveyor-General.

III.

Preliminary plan 8.

| Lot. | Name of Land. | Extent. | | |
|------|----------------|---------|----|----|
| | | A. | R. | P. |
| 9 | Kowilagodahena | 0 | 1 | 0 |

and bounded as follows: on the north by T. P. 160,159 (Kowilagodahena), Kiriliyadda claimed by K. Dingi Appu; on the east by Kiriliyadda claimed by K. Dingi Appu, Bogahalandewatta claimed by K. Dingi Appu and others; on the south and west by a Gansabhawa path.



Scale of 8 Chains to an Inch.

Situation: Kaduruwana village in Morawak korale.

Preliminary plan 8.

| Lot. | Name of Land. | Extent. | | |
|------|----------------|---------|----|----|
| | | A. | R. | P. |
| 9 | Kowilagodahena | 0 | 1 | 0 |

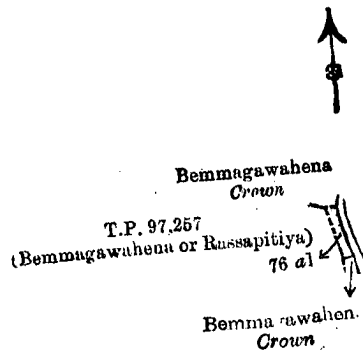
Sheets O ¹⁴₅₄₋₆₂ and O ¹⁴₅₅₋₆₃Surveyor-General's Office,
Colombo, August 13, 1906.C. MEADEN,
for Surveyor-General.

IV.

Preliminary plan 8.

| Lot. | Name of Land. | Extent. | | |
|------|---------------|---------|----|----|
| | | A. | R. | P. |
| 76a1 | Bemmagawahena | 0 | 0 | 13 |

and bounded as follows: on the north by Bemmagawahena declared Crown; on the east by the high road from Akuressa to Morawaka; on the south by Bemmagawahena claimed by Crown; on the west by T. P. 97,257 (Bemmagawahena or Rassapitiya).



Scale of 8 Chains to an Inch.

Situation: Kaduruwana village in Morawak korale.

Preliminary plan 8.

| Lot. | Name of Land. | | Extent. | |
|-------|---------------|----|---------|-------|
| | | | A. | R. P. |
| 76 a1 | Bemmawahena | .. | 0 | 0 13 |

Field sheet O ¹⁴ 54—62

Surveyor-General's Office,
Colombo, May 14, 1906.

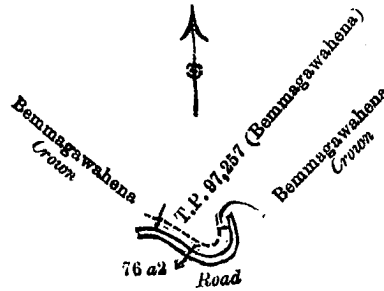
R. S. TEMPLETON,
for Surveyor-General.

V.

Preliminary plan 8.

| Lot. | Name of Land. | | Extent. | |
|-------|---------------|----|---------|-------|
| | | | A. | R. P. |
| 76 a2 | Bemmawahena | .. | 0 | 0 27 |

and bounded as follows: on the north by T. P. 97,257 (Bemmawahena), Bemmawahena belonging to the Crown; on the east by a road; on the south by a road; on the west by Bemmawahena declared Crown.



Scale of 8 Chains to an Inch.

Situation: Kaduruwana village in Morawak korale.

Preliminary plan 8.

| Lot. | Name of Land. | | Extent. | |
|-------|---------------|----|---------|-------|
| | | | A. | R. P. |
| 76 a2 | Bemmawahena | .. | 0 | 0 27 |

Sheet O ¹⁴ 54—62

Surveyor-General's Office,
Colombo, August 13, 1906.

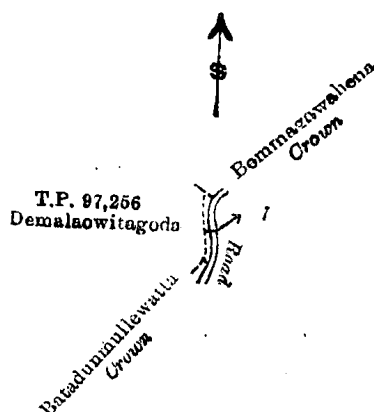
C. MEADEN,
for Surveyor-General.

VI.

Preliminary plan 8.

| Lot. | Name of Land. | | Extent. | |
|------|---------------|----|---------|-------|
| | | | A. | R. P. |
| 77 | Bemmawahena | .. | 0 | 0 10 |

and bounded as follows: on the north by Bemmawahena declared Crown; on the east by the P. W. D. road from Akuressa to Morawaka; on the south by Batadunmullawatta belonging to the Crown; on the west by T. P. 97,256 (Demataowitagoda).



Scale of 8 Chains to an Inch.

Situation : Kaduruwana village in Morawak korale.

Preliminary plan 8.

| Lot. | Name of Land. | Extent. A. R. P. |
|------|---------------|---------------------|
| 77 | Bemmagawahena | 0 0 10 |

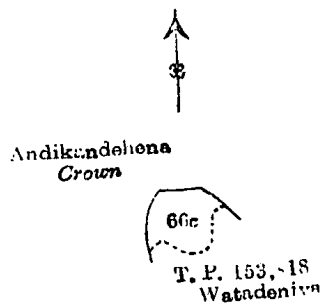
Sheet O $\frac{14}{54-62}$ Surveyor-General's Office,
Colombo, August 8, 1906.C. MEADEN,
for Surveyor-General.

VII.

Preliminary plan 8.

| Lot. | Name of Land. | Extent. A. R. P. |
|------|----------------------|---------------------|
| 66c | Wadeniyakumbura, &c. | 0 2 16 |

and bounded as follows : on the north by Andikandehena declared Crown ; on the east and south by T. P. 153,818 (Watadeniya) ; on the west by Andikandehena declared Crown.



Scale of 8 Chains to an Inch.

Situation : Kaduruwana village in Morawak korale.

Preliminary plan 8.

| Lot. | Name of Land. | Extent. A. R. P. |
|------|----------------------|---------------------|
| 66c | Wadeniyakumbura, &c. | 0 2 16 |

Sheet O $\frac{14}{54-62}$ Surveyor-General's Office,
Colombo, August 13, 1906.C. MEADEN,
for Surveyor-General.

VIII.

Preliminary plan 8.

| Lot. | Name of Land. | Extent. A. R. P. |
|------|---------------------------------------|---------------------|
| 8a | Wijayasinghewatta, Ambagahawatta, &c. | 0 0 30 |

and bounded as follows : on the north by T. P. 97,257 (Rassapitiya) ; on the east and south by the Hulandawaganga ; on the west by T. P. 97,257 (Rassapitiya).

August 30, 1907.

W. L. KINDERSLEY,
Assistant Government Agent.



T.P. 97,257 (R. ssapitiva)



Scale of 8 Chains to an Inch.

Situation : Kaduruwana village in Morawak korale.

Preliminary plan 8.

| Lot. | Name of Land. | Extent. A. R. P. |
|------|---------------------------------------|---------------------|
| 8a | Wijayasinghewatta, Ambagahawatta, &c. | 0 0 30 |

Surveyor-General's Office,
Colombo, May 14, 1906.

Field Sheet O 14
54—62

R. S. TEMPLETON,
for Surveyor-General.

PRELIMINARY NOTICES.

Notice under "The Waste Lands Ordinances of 1897, 1899, 1900, and 1903."

TAKE notice that unless within three months from the 11th day of October, 1907, the persons, if any, who claim any interest in the lands hereinafter mentioned or in any one or more of such lands make claim in person or in writing to the said lands or any of them or to some interest therein to J. G. Fraser, Esq., Special Officer appointed under section 28 of "The Waste Lands Ordinances, 1897, 1899, 1900, and 1903," at his office at Hill House, Mutwal, Colombo :

Such Special Officer, in pursuance of the powers vested in him by the said Ordinances, will declare by writing under his hand that the said lands or such of them, as to which no claim has been made, are the property of the Crown.

J. G. FRASER,
Special Officer.

Description of the Lands referred to.

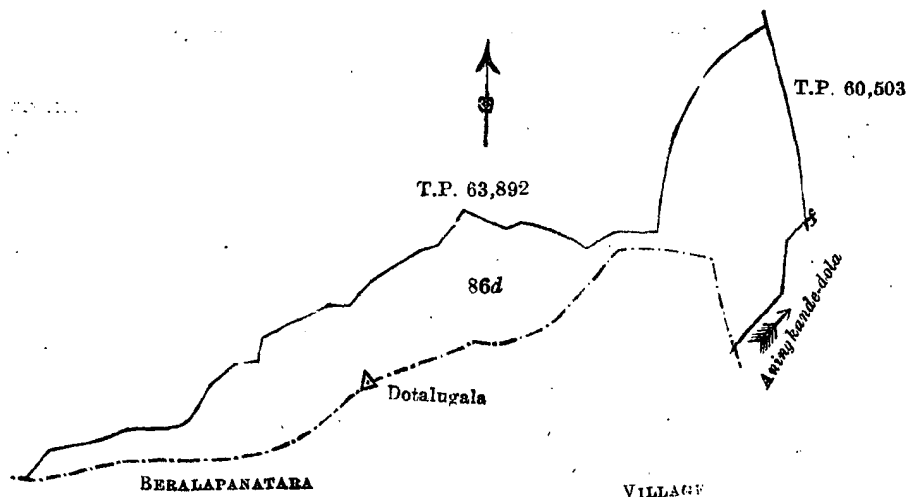
The following lots situated in the village of Matugobe in the Morawak korale of the Matara District, in the Southern Province, as described in the annexed certified tracings :—

I.

Preliminary plan 169.

| Lot. | Name of Land. | Extent. A. R. P. |
|------|---|---------------------|
| 86d | Kukulvilla forest <i>alias</i> Dotalugalamukalana | 13 2 0 |

and bounded as follows : on the north by T. P. 63,892 ; on the east by T. P. 60,503, the Aninkandedola ; on the south by the village limit of Beralapanatara ; on the west by T. P. 63,892.



Scale of 8 Chains to an Inch.

Situation : Matugobe village in Morawak korale.

Preliminary plan 169.

| Lot. | Name of Land. | Extent. A. R. P. |
|------|---|---------------------|
| 86d | Kukulvilla forest <i>alias</i> Dotalugalamukalana | 13 2 0 |

Field Sheet O 10
35—43

Surveyor-General's Office,
Colombo, February 23, 1907.

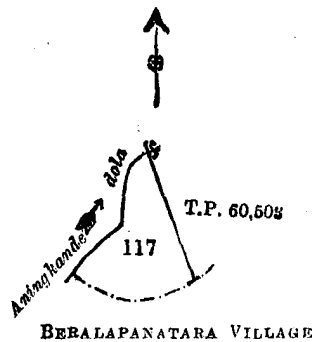
C. MEADEN,
for Surveyor-General.

II.

Preliminary plan 169.

| Lot. | Name of Land. | Extent. A. R. P. |
|------|--------------------|---------------------|
| 117 | Dotalugalamukalana | 1 2 25 |

and bounded as follows : on the north by the Aninkandedola ; on the east by T. P. 60,503 ; on the south by the village limit of Beralapanatara ; on the west by the Aninkandedola.



Scale of 8 Chains to an Inch.

Situation : Matugobe village in Morawak korale.

Preliminary plan 169.

| Lot. | Name of Land. | Extent. A. R. P. |
|------|--------------------|---------------------|
| 117 | Dotalugalamukalana | 1 2 25 |

Field sheet O 10
35—43

Surveyor-General's Office,
Colombo, February 23, 1907.

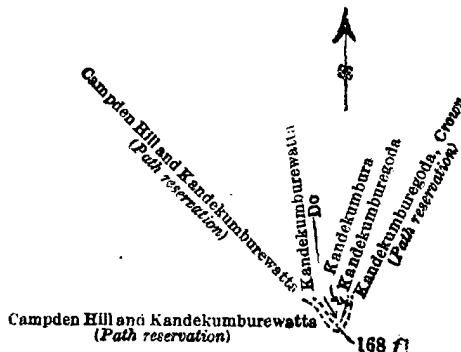
C. MEADEN,
for Surveyor-General.

III.

Preliminary plan 169.

| Lot. | Name of Land. | Extent. A. R. P. |
|-------|--------------------------------------|---------------------|
| 168/1 | Kandekumburewatta (path reservation) | 0 0 12 |

and bounded as follows : on the north by Campden Hill and Kandekumburewatta claimed by Messrs. Boustead Brothers and by Karasin Arachchige Herathami (path reservation), Kandekumburewatta claimed by Karasin Arachchige Herathami, Kandekumbura claimed by Karasin Arachchige Herathami and others, Kandekumburegoda claimed by ditto, Kandekumburegoda belonging to the Crown (path reservation) ; on the east, south, and west by Campden Hill and Kandekumburewatta claimed by Messrs. Boustead Brothers and by Karasin Arachchige Herathami (path reservation).



Scale of 8 Chains to an Inch.

Situation : Matugobe village in Morawak korale.

Preliminary plan 169.

| Lot. | Name of Land. | Extent. |
|-------|--------------------------------------|---------|
| | | |
| 168f1 | Kandekumburewatta (path reservation) | 0 0 12 |

Field sheet O ¹⁰_{18—26}

Surveyor-General's Office,
Colombo, February 23, 1907.

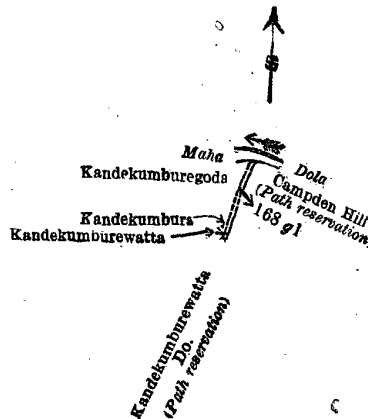
C. MEADEN,
for Surveyor-General.

IV.

Preliminary plan 169.

| Lot. | Name of Land. | Extent. |
|-------|-------------------------------------|---------|
| | | |
| 168g1 | Kandekumburegoda (path reservation) | 0 0 5 |

and bounded as follows : on the north by the Mahadola ; on the east by Campden Hill claimed by Messrs. Boustead Brothers (path reservation) ; on the south by Kandekumburewatta (path reservation) claimed by Karasin Arachchige Herathami and others, Kandekumburewata claimed by ditto ; on the west by Kandekumburawatta claimed by Karasin Arachchige Herathami and others, Kandekumbura claimed by ditto, Kandekumburegoda claimed by ditto.



Scale of 8 Chains to an Inch.

Situation : Matugobe village in Morawak korale.

Preliminary plan 169.

| Lot. | Name of Land. | Extent. |
|-------|-------------------------------------|---------|
| | | |
| 168g1 | Kandekumburegoda (path reservation) | 0 0 5 |

Field sheet O ¹⁰_{18—26}

Surveyor-General's Office,
Colombo, February 23, 1907.
2,742

C. MEADEN,
for Surveyor-General.
Matara S. O. 3—1907

Notice under "The Waste Lands Ordinances of 1897, 1899, 1900, and 1903."

TAKE notice that unless within three months from the 11th day of October, 1907, the persons, if any, who claim any interest in the lands hereinafter mentioned or in any one or more of such lands or to some interest therein make claim in person or in writing to the said lands or any of them or to some interest therein to W. E. Wait, Esq., Special Officer appointed under section 28 of "The Waste Lands Ordinances, 1897, 1899, 1900, and 1903," at his office at Hill House, Mutwal, Colombo :

Such Special Officer, in pursuance of the powers vested in him by the said Ordinances, will declare by writing under his hand that the said lands or such of them, as to which no claim has been made, are the property of the Crown.

W. E. WAIT,
Special Officer.

Description of the Lands referred to.

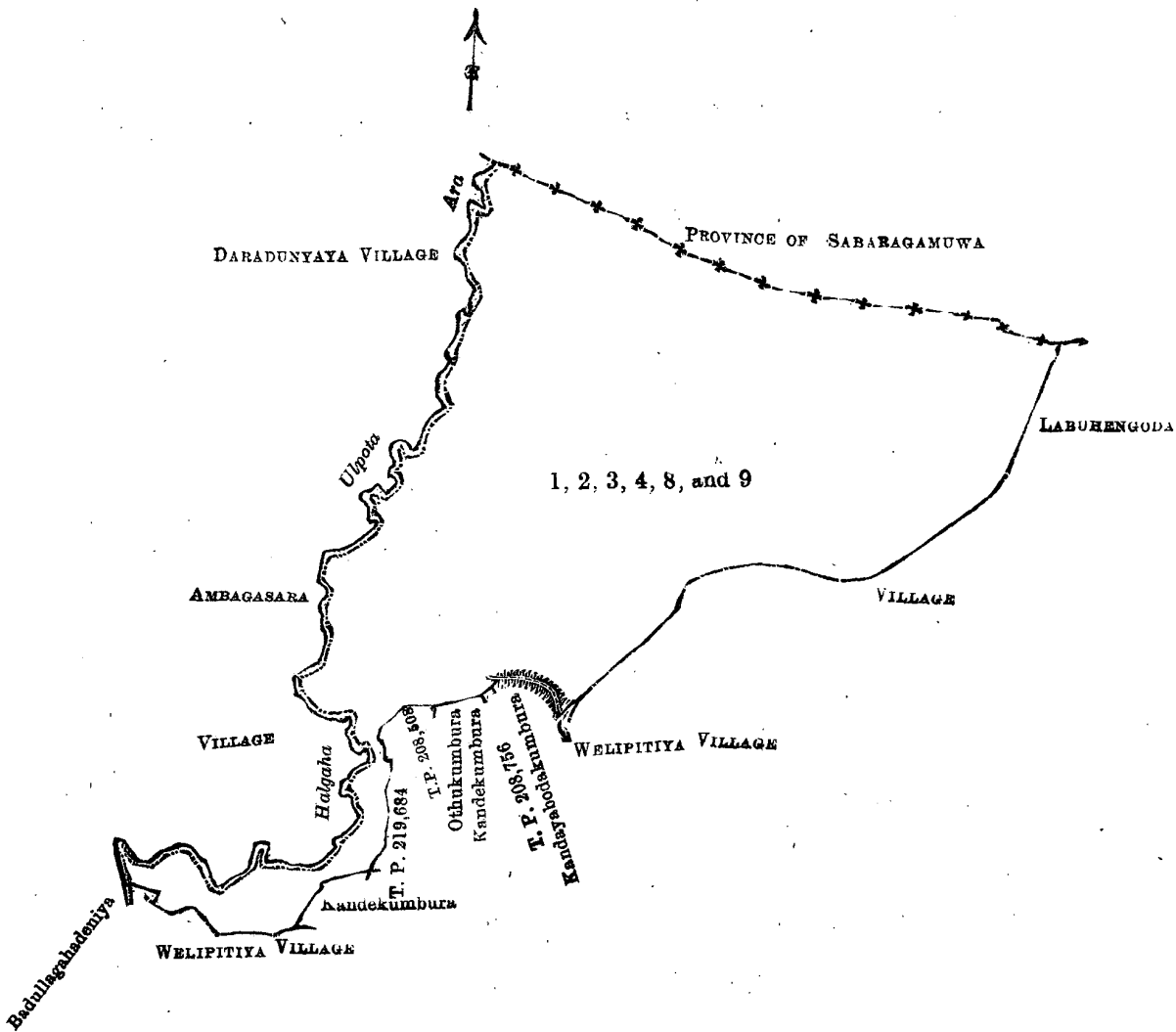
The following lots situated in the village of Rikillapana in the East Giruwa pattu of the Hambantota District, in the Southern Province, as described in the annexed tracings:—

I.

Preliminary plan 392.

| Lot. | Name of Land. | Extent. | | |
|------|---|---------|----|----|
| | | A. | R. | P. |
| 1 | Niyandagalabogahahena, Tanikongahagawahena, Niyandagalegodella, Konmedillahena, Kiriwanagal-godahena, Deniyagawagodehena, Bogahahena, Aragawakoratuwa | 176 | 2 | 32 |
| 2 | Wewaudadeniya | 0 | 1 | 0 |
| 3 | Do. | 0 | 1 | 30 |
| 4 | Rikillapanaudawewa | 4 | 2 | 1 |
| 8 | Aragawawatta | 0 | 2 | 11 |
| 9 | Siyambalagahahena, Atmagehena, Aragawahena | 11 | 2 | 4 |
| | | 193 | 3 | 38 |

and bounded as follows: on the north by the boundary of the Province of Sabaragamuwa; on the east by the village limit of Labuhengoda, the village limit of Welipitiya; on the south by Kandayabodakumbura claimed by Wickramage Davith, T. P. 208,756, Kandekumbura claimed by Wickramage Babanisa, Othukumbura claimed by Wickramage Don Jandiris and others, T. P's. 208 508,219,684, Kandekumbura claimed by Wickramage Don Migel, the village limit of Welipitiya, Badullagahadeniya, Attikkawekoratuwa claimed by R. Andiris; on the west by the Halgahulpota-ara (the village limit of Ambagasara, the village limit of Daradunyaya).



Scale of 16 Chains to an Inch.

Situation : Rikillapana village in East Giruwa pattu.

Preliminary plan 392.

| Lot. | Name of Land. | Extent. | | |
|------|---|------------|----------|-----------|
| | | A. | R. | P. |
| 1 | Niyandagalabogahahena, Tanikongahagawahena, Niyandagalegodella, Konmedillahena, Kiriwanagal- godahena, Deniyagawagodehena, Bogahahena, Aragawakoratuwa | 176 | 2 | 32 |
| 2 | Wewaudadeniya | 0 | 1 | 0 |
| 3 | Do. | 0 | 1 | 30 |
| 4 | Rikillapanaudawewa | 4 | 2 | 1 |
| 8 | Aragawawatta | 0 | 2 | 11 |
| 9 | Siyambalagahahena, Atmagehena, Aragawahena | 11 | 2 | 4 |
| | | 193 | 3 | 38 |

Field sheets P ¹¹₁₋₉ & P ¹¹₂₋₁₀

Surveyor-General's Office,
Colombo, April 5, 1907.

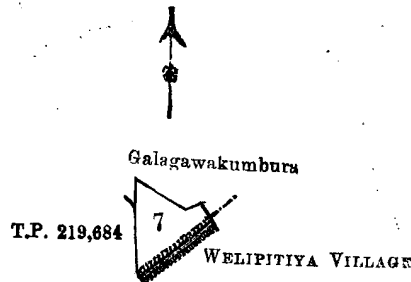
C. MEADEN,
for Surveyor-General.

II.

Preliminary plan 392.

| Lot. | Name of Land. | Extent. | | |
|------|---------------|---------|----|----|
| | | A. | R. | P. |
| 7 | Bakmigahawewa | 0 | 3 | 10 |

and bounded as follows : on the north by Galagawakumbura claimed by Wickramage Don Jandris and others ; on the east and south by the village limit of Welipitiya ; on the west by T. P. 219,684, Galagawakumbura claimed by Wickramage Don Jandris and others.



Scale of 8 Chains to an Inch.

Situation : Rikillapana village in East Giruwa pattu.

Preliminary plan 392.

| Lot. | Name of Land. | Extent. | | |
|------|---------------|---------|----|----|
| | | A. | R. | P. |
| 7 | Bakmigahawewa | 0 | 3 | 10 |

Field sheet P ¹¹₁₋₉.

Surveyor-General's Office,
Colombo, April 5, 1907.

C. MEADEN,
for Surveyor-General.

Notice under "The Waste Lands Ordinances of 1897, 1899, 1900, and 1903."

TAKE notice that unless within three months from the 11th day of October, 1907, the persons, if any, who claim any interest in the lands hereinafter mentioned or in any one or more of such lands make claim in person or in writing to the said lands or any of them or to some interest therein to W. E. Wait, Esq., Special Officer appointed under section 28 of "The Waste Lands Ordinances, 1897, 1899, 1900, and 1903," at his office at Hill House, Mutwal, Colombo:

Such Special Officer, in pursuance of the powers vested in him by the said Ordinances, will declare by writing under his hand that the said lands or such of them, as to which no claim has been made, are the property of the Crown.

W. E. WAIT,
Special Officer.

Description of the Lands referred to.

The following lots situated in the village of Pallegama, in the Morawak korale of the Matara District, in the Southern Province, as described in the annexed certified tracings:—

| Lot. | Name of Land. | Extent. | | |
|--------------|---|---------|----|----|
| | | A. | R. | P. |
| 126½ | Dikhenā | 5 | 2 | 0 |
| 159 | Udāpalpolādeniya | 0 | 2 | 1 |
| 161 | Nāmbinkāndemūkalāna, Wāttehenāmūkalāna, &c. | 1,966 | 2 | 10 |
| 161 <i>d</i> | Labuwellewātāhena | 1 | 1 | 2 |
| 161 <i>l</i> | Rōdagāhawāttehena, & | 1 | 0 | 20 |
| 161 <i>p</i> | Egōdagedārāhena | 2 | 3 | 8 |
| 161 <i>s</i> | Do. | 0 | 0 | 14 |
| 169 | Galādeniyāhena, &c. | 44 | 1 | 34 |
| 169 <i>h</i> | Pōtukūmburāgōdāhena | 0 | 0 | 10 |
| 173 | Pāhalādeniya | 1 | 0 | 21 |
| 179 | Karilāliyādda | 0 | 1 | 3 |
| 180 | Labuwēldeniyā | 0 | 2 | 12 |
| 184 <i>a</i> | Māussamāndiyāhena | 0 | 0 | 10 |
| 189 | Menikawētumāndiyā | 0 | 1 | 31 |
| 196 | Udahawāttehena | 3 | 0 | 34 |
| 199 <i>a</i> | Puwākgāhādeniyā | 0 | 0 | 14 |
| 200 | Nāmbinkāndādeniyā | 1 | 3 | 35 |
| 200 <i>a</i> | Do. | 0 | 0 | 20 |
| 201 | Do. | 0 | 1 | 15 |
| | | 2,030 | 2 | 14 |

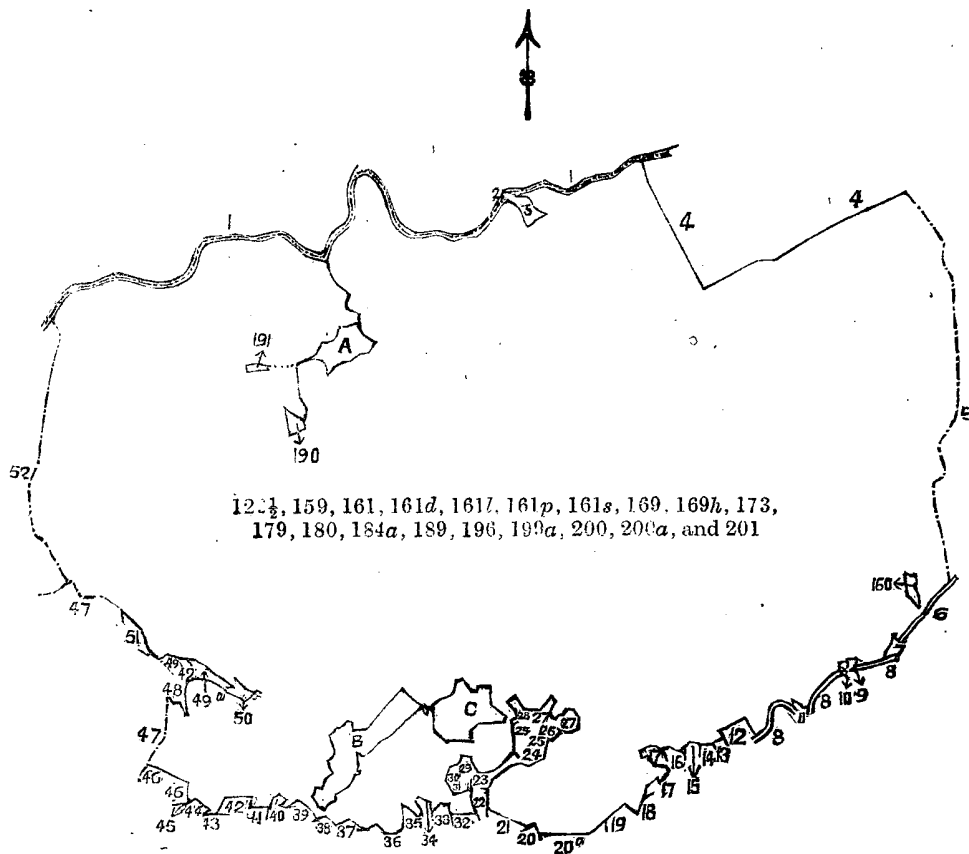
and bounded as follows: on the north by the Kiriwaldola, Panwilakumburawatta claimed by V. Kirihatta and others, Panwilakumbura claimed by Don Abraham Wirawardana Ratnayaka and others, Panwilakumburewatta claimed by V. Kirihatta and others, the Kiriwaldola, T. P. 142,688; on the east by the village limit of Matugobe, the Ganguldola, Ganguldolakumbura claimed by Aragodage Ukkuwa; on the south by the Gin-ganga, Katawalekandewatta claimed by Don Abraham Wirawardana Ratnayaka, Katawalekandekumbura claimed by ditto, the Gin-ganga, Manikawalawatta claimed by Don Mathes Wijesekera and others, the Gin-ganga, Balugahawattehena, &c. belonging to Alutdurage Kira, Ratugahawatta (T. P. 238,677), Laddegahawatta claimed by Alutdurage Kira, Radagewattehena claimed by ditto and Crown, Gedarekumbura claimed by D. A. W. Ratnayaka, Vidane Arachchi, and others, Dodanetotawela claimed by ditto, Koraketuwemandiya *alias* Wewelemulahana sold by the Crown, T. P. 234,302, Wewelamulladeniya claimed by D. A. W. Ratnayaka, Lindagahamulahena claimed by Nakandage Don Solomon, Galadeniyakumbura claimed by D. A. W. Ratnayaka, Vidane Arachchi, and others, Madurudeniya claimed by Suriyagamage Don Carolis, Madurudeniya claimed by D. A. W. Ratnayake, Vidane Arachchi, Madurudenyehena claimed by Andreas Abraham Wirawardana Ratnayaka, Rukmaledeniya (T. P. 238,678) belonging to Wirahinkankanage Andris, Rukmalekumbura claimed by D. A. Kandamby and others, Menikawetunadeniya (T. P. 238,679) belonging to D. A. W. Ratnayaka, Vidane Arachchi, Madurudenyehena claimed by Andreas Abraham Wirawardana Ratnayaka, Madurudeniya claimed by Suriyagamage Don Carolis, Galadeniyawatta claimed by Gamage Dachcha and Crown, Galadeniyahena claimed by Gamage Dachcha, Galadeniya claimed by ditto, Galadeniyawatta sold by the Crown, Galadeniyakumbura claimed by D. A. W. Ratnayaka, Vidane Arachchi, and others, Galadeniyahena sold by the Crown, Haliallagegodewatta claimed by D. A. W. Ratnayaka and others, Deniye Udahakelle claimed by ditto, T. P. 142,237, Ganetimulakumbura claimed by D. A. W. Ratnayake and others, Potukumburegodehena claimed by Wirappulige Layisa, Potukumburegōdāhena claimed by Warusamanage Alensuwa, Peelledenyahena claimed by Koggala Marakkalage John Sinno, T. P. 177,576, Galasekoratuwahena claimed by Kahinge Sentuwa, Pilahena claimed by Yamange Pinachchiya, Yamange Udahawatta claimed by ditto, Pilahena claimed by Yamange Dingi Baba, Kajugahakoratuwa claimed by Yamange Tikirissa; on the west by T. P. 160,155, the village limit of Patawela, Udadeniya (T. P. 234,539) belonging to Mutuwahandi Avis Sinno and others, T. P. 166,731, Udadeniya claimed by Don Bastian Wijesekera, T. P. 238,680, T. P. 166,731, the village limit of Patawela, Polgaswattakumbura claimed by Nakandage Matheshami, the village limit of Patawela, the village limit of Kiriwalagama.

NOTE.—The following lots lying within the above boundaries are excluded from this notice, and their aggregate acreage of 38 acres 3 roods and 34 perches is not included in the acreage of 2,030 acres 2 roods and 14 perches given above:—

Preliminary plan 170.

| Lot. | Name of Land. | Extent. | | |
|------------------|--|---------|----|----|
| | | A. | R. | P. |
| 160 | Udapalpoladeniya | 1 | 0 | 26 |
| 161 ^a | Halugalehena | 1 | 3 | 8 |
| 181 | Mirispelawatta | 5 | 1 | 26 |
| 182 | Maussamandiyehena (T. P. 160,156) | 3 | 0 | 5 |
| 183 | Mirispelawatta | 0 | 2 | 1 |
| 184 | Maussamandiyehena (T. P's, 206,519 and 38,078) | 2 | 0 | 16 |
| 185 | Dewalemeddelandehena (T. P. 177,567) | 1 | 3 | 15 |
| 186 | Kajugahawatta | 2 | 0 | 12 |
| 186 ^a | Landewatta | 0 | 0 | 15 |
| 187 | Udahawatta, Galpottewatta, &c. | 10 | 2 | 31 |
| 165 | Galdoressadeniya | 0 | 1 | 13 |
| 188 | Peelledeniya (T. P. 238,681) | 0 | 1 | 2 |
| 192 | Udahawatta | 1 | 2 | 7 |
| 193 | Egodahenakumbura | 2 | 0 | 35 |
| 194 | Pallewatta | 3 | 1 | 3 |
| 195 | Udahawatta | 0 | 0 | 36 |
| 190 | Tennekolawatta | 1 | 2 | 7 |
| 191 | Paragahawilawatta | 0 | 3 | 16 |
| | | 38 | 3 | 34 |

[For Tracing see page 1231]



Boundaries.

- | | |
|--|---------------------------------------|
| 1 Kiriwaldola | 28 Manikawetanadeniya (T. P. 238,679) |
| 2 Panwilakumburawatta | 25 & 23 See above |
| 3 Panwilakumbura | 29 Galadeniyawatta |
| 4 T. P. 142,688 | 30 Galadeniyahena |
| 5 Matugobe village | 31 Galadeniya |
| 6 Ganguldola | 29 & 22 See above |
| 7 Ganguldolakumbura | 32 Galadeniyehena |
| 8 Gin-ganga | 33 Haliallagegodewatta |
| 9 Katawalekandewatta | 34 Deniyeadahakelle |
| 10 Katawalekandekumbura | 35 T. P. 142,237 |
| 8 Gin-ganga | 36 Ganetimulakumbura |
| 11 Manikawalawatta | 37 Potukumburegodehena |
| 8 Gin-ganga | 38 Do. |
| 12 Balugahawattahena, &c. Rodagahawattahena | 39 Peelledeniyahena |
| 13 Rattegahawatta (T. P. 238,677) | 40 T. P. 177,576 |
| 14 Do. | 41 Galasekoratuwahena |
| 15 Laddegahawatta | 42 Pilahena |
| 16 Radagewattahena | 43 Yamangeudahawatta |
| 17 Gedarekumbura | 44 Pilahena |
| 18 Dodanetotawela | 45 Kajugahakoratuwa |
| 19 Koraketuwamandiya <i>alias</i> Wewelemulahena | 46 T. P. 160,155 |
| 20 Wewelemuladeniya | 47 Patawela village |
| 20a T. P. 234,302 | 48 Udadeniya (T. P. 234,539) |
| 21 Lindagahamulahena | 49 T. P. 166,731 |
| 22 Galadeniyakumbura | 49a T. P. 238,680 |
| 23 Madurudeniya | 50 Udadeniya |
| 24 Do. | 49 & 47 See above |
| 25 Madurudeniya | 51 Polgaswattetekumbura |
| 26 Rukmaledeniya (T. P. 238,678) | 47 See above |
| 27 Rukmalekumbura | 52 Kiriwalagama village |

Situation : Pallegama village in Morawak korale of Matara District.

| Lot. | Name of Land. | Extent. | |
|-----------------------|--|---------|-------|
| | | A. | R. P. |
| 126½ | Dikhena | 5 | 2 0 |
| 159 | Udapalpoladeniya | 0 | 2 1 |
| 161 | Nambinkandemukalana, Wattehenamukalana, &c | 1,966 | 2 10 |
| 161d | Labuwellewatahena | 1 | 1 2 |
| 161l | Rodagahawattehena, &c. | 1 | 0 20 |
| 161p | Egodagedarahena | 2 | 3 8 |
| 161s | Do. | 0 | 0 14 |
| 169 | Galadeniyahena, &c. | 44 | 1 34 |
| 169h | Potukumburagodahena | 0 | 0 10 |
| 173 | Pahaladeniya | 1 | 0 21 |
| 179 | Karilaliyadda | 0 | 1 3 |
| 180 | Labuweldeniya | 0 | 2 12 |
| 184a | Maussamandiyahena | 0 | 0 10 |
| 189 | Menikawetumandiya | 0 | 1 31 |
| 196 | Udahawattehena | 3 | 0 34 |
| 199a | Puwakgahadeniya | 0 | 0 14 |
| 200 | Nambinkandadeniya | 1 | 3 35 |
| 200a | Do. | 0 | 0 20 |
| 201 | Do. | 0 | 1 15 |
| | | 2,030 | 2 14 |
| <i>Lots excluded.</i> | | | |
| 160 | Udapalpoladeniya | 1 | 0 26 |
| 161a | Halugalehena | 1 | 3 8 |
| 181 | Mirispelawatta | 5 | 1 26 |
| 182 | Maussamandiyehena (T. P. 160,156) | 3 | 0 5 |
| B { 183 | Mirispelawatta | 0 | 2 1 |
| 184 | Maussamandiyehena (T. P's, 206,519 and 38,078) | 2 | 0 16 |
| 185 | Dewalemeddelandehena (T. P. 177,567) | 1 | 3 15 |
| 186 | Kajugahawatta | 2 | 0 12 |
| 186a | Landewatta | 0 | 0 15 |
| 187 | Udahawatta, Galpottewatta, &c. | 10 | 2 31 |
| C { 165 | Galdressadeniya | 0 | 1 13 |
| 188 | Peelladeniya (T. P. 238,681) | 0 | 1 2 |
| 192 | Udahawatta | 1 | 2 7 |
| A { 193 | Egodahenakumbura | 2 | 0 35 |
| 194 | Pallewatta | 3 | 1 3 |
| 195 | Udahawatta | 0 | 0 36 |
| 190 | Tennekolawatta | 1 | 2 7 |
| 191 | Paragahawilawatta | 0 | 3 16 |
| | | 38 | 3 34 |

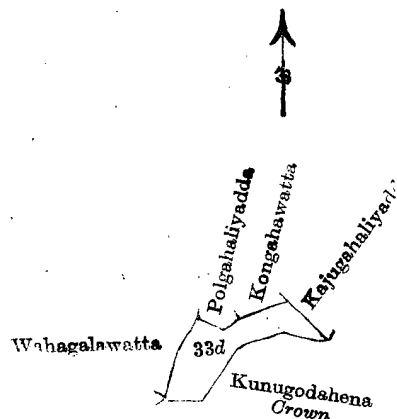
Field sheets O 40-48, O 33-41, & O 34-42

Surveyor-General's Office,
Colombo, July 30, 1907.J. B. M. RIDOUT,
for Surveyor-General.

II.

| Lot. | Name of Land. | Extent. | |
|------|---------------|---------|-------|
| | | A. | R. P. |
| 33d | Kunugodahena | 1 | 0 1 |

and bounded as follows : on the north by Polgahaliyadda sold by Crown, Kongahawatta claimed by D. A. W. Ratnayake, Vidane Arachchi ; on the east by Kajugahaliyadda claimed by D. A. W. Ratnayake, Vidane Arachchi, on the south by Kunugodahena declared Crown ; on the west by Wahagalawatta, private.



Scale of 8 Chains to an Inch.

Situation: Pallegama village in Morawak korale.
Preliminary plan 170.

| Lot. | Name of Land. | Extent. A. R. P. |
|------|---------------|---------------------|
| 33d | Kunugodahena | 1 0 1 |

Field sheet O 10
49—57

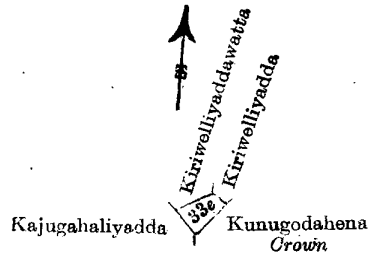
Surveyor-General's Office,
Colombo, July 30, 1907.

J. B. M. RIDOUT,
for Surveyor-General.

III.
Preliminary plan 170.

| Lot. | Name of Land. | Extent. A. R. P. |
|------|---------------|---------------------|
| 33e | Kunugodahena | 0 0 33 |

and bounded as follows: on the north by Kiriwellyaddawatta claimed by D. A. W. Ratnayake, Vidane Arachehi, on the east by Kiriwellyadda sold by Crown; on the south by Kunugodahena declared Crown; on the west by Kajugahaliyadda claimed by D. A. W. Ratnayake, Vidane Arachehi.



Scale of 8 Chains to an Inch.

Situation: Pallegama village in Morawak korale.
Preliminary plan 170.

| Lot. | Name of Land. | Extent. A. R. P. |
|------|---------------|---------------------|
| 33e | Kunugodahena | 0 0 33 |

Field Sheet O 10
49—57

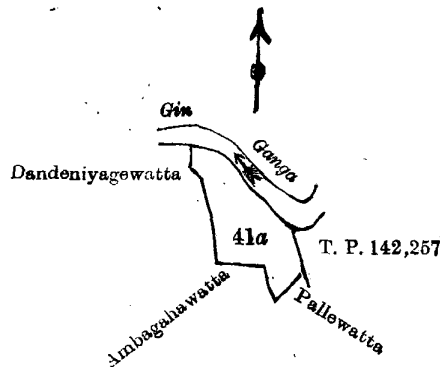
Surveyor-General's Office,
Colombo, July 30, 1907.

J. B. M. RIDOUT,
for Surveyor-General.

IV.
Preliminary plan 170.

| Lot. | Name of Land. | Extent. A. R. P. |
|------|-----------------|---------------------|
| 41a | Dampamullelanda | 1 2 4 |

and bounded as follows: on the north by the Gin-ganga; on the east by T. P. 142,257; on the south by Pallewatta claimed by Nakandegé Girigoris and others, Ambagahawatta claimed by Vitaranage Andris; on the west by Dandeniya-gewatta claimed by D. A. W. Ratnayake, Vidane Arachehi.



Scale of 8 Chains to an Inch.

Situation : Pallegama village in Morowak korale.

Preliminary plan 170.

| Lot. | Name of Land. | Extent. | | |
|------|-----------------|---------|----|----|
| | | A. | R. | P. |
| 41a | Dampamullelanda | 1 | 2 | 4 |

Field sheet O ¹⁰
49—57

Surveyor-General's Office,
Colombo, July 30, 1907.

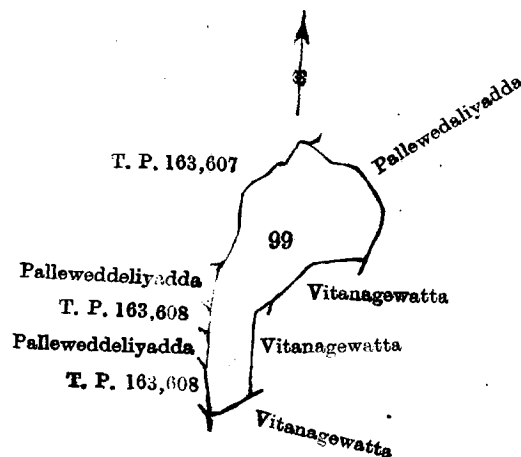
J. B. M. RIDOUT,
for Surveyor-General.

V.

Preliminary plan 170.

| Lot. | Name of Land. | Extent. | | |
|------|-------------------|---------|----|----|
| | | A. | R. | P. |
| 99 | Wewelakumburegoda | 3 | 3 | 4 |

and bounded as follows : on the north by T. P. 163,607, Pallewedaliyadda claimed by D. A. W. Ratnayake and others ; on the east by Pallewedaliyadda claimed by D. A. W. Ratnayake and others, Vitanagewatta claimed by Tadeshami and others, Vitanagewatta sold by Crown ; on the south by Vitanagewatta claimed by Tadeshami and others ; on the west by T. P. 163,608, Pallewedaliyadda claimed by D. A. W. Ratnayake, T. P. 163,608, Lalleweddeliyadda claimed by D. A. W. Ratnayake, T. P. 163,607.



Scale of 8 Chains to an Inch.

Situation : Pallegama village in Morawak korale.

Preliminary plan 170.

| Lot. | Name of Land. | Extent. | | |
|------|-------------------|---------|----|----|
| | | A. | R. | P. |
| 99 | Wewelakumburegoda | 3 | 3 | 4 |

Field sheet O ¹⁰
49—57

Surveyor-General's Office,
Colombo, July 30, 1907.

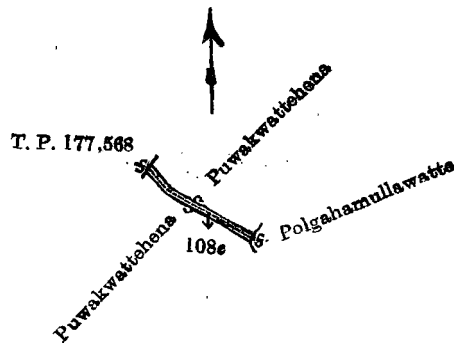
J. B. M. RIDOUT,
for Surveyor-General.

VI.

Preliminary plan 170.

| Lot. | Name of Land. | Extent. | | |
|------|----------------|---------|----|----|
| | | A. | R. | P. |
| 108e | Puwakwattehana | 0 | 0 | 17 |

and bounded as follows : on the north by T. P. 177,568 ; on the east by Puwakwattehana claimed by D. A. W. Ratnayake ; on the south by Polgahamullawatta, private ; on the west by Puwakwattehana.



Scale of 8 Chains to an Inch.

Situation : Pallegama village in Morawak korale.

Preliminary plan 170.

| Lot. | Name of Land. | Extent. A. R. P. |
|------|----------------|---------------------|
| 108e | Puwakwattehena | 0 0 17 |

Field sheet O ¹⁰ 33-41

Surveyor-General's Office,
Colombo, July 30, 1907.

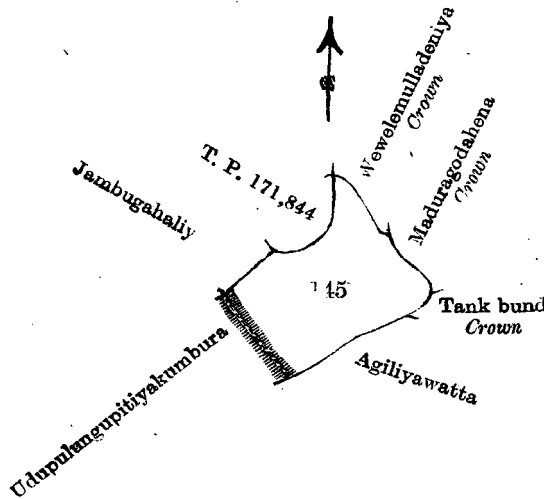
J. B. M. RIDOUT,
for Surveyor-General.

VII.

Preliminary plan 170.

| Lot. | Name of Land. | Extent. A. R. P. |
|------|---------------|---------------------|
| 145 | Udawewa tank | 3 2 2 |

and bounded as follows : on the north by T. P. 171,844, Wewelemulladeniya belonging to the Crown ; on the east by Maduragodahena belonging to the Crown, the tank bund belonging to the Crown ; on the south by Agiliyawatta claimed by D. D. Weerakoon ; on the west by Udapulangupitiyakumbura claimed by D. A. W. Ratnayake and others, Jambughaliyadda claimed by Landage Dingi Baba.



Scale of 8 Chains to an Inch.

Situation : Pallegama village in Morawak korale.

Preliminary plan 170.

| Lot. | Name of Land. | Extent. A. R. P. |
|------|---------------|---------------------|
| 145 | Udawewa tank | 3 2 2 |

Field sheet O ¹⁰ 33-41

Surveyor-General's Office,
Colombo, July 30, 1907.

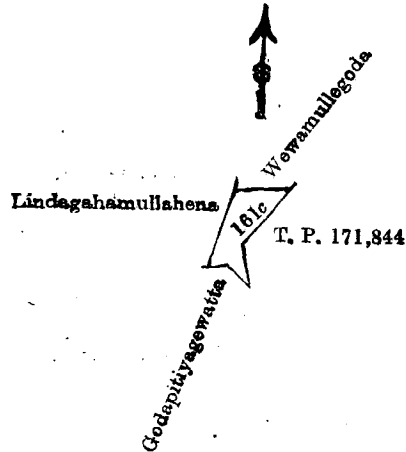
J. B. M. RIDOUT,
for Surveyor-General.

VIII.

Preliminary plan 170.

| Lot. | Name of Land. | Extent. |
|------|---------------|----------|
| | | A. R. P. |
| 161c | Wewagawagoda | 0 2 24 |

and bounded as follows : on the north by Wewamullelogoda claimed by Lendage Uparis ; on the east by T. P. 171,844 ; on the south by Godapitiyagewatta claimed by Landage Wattuhamy ; on the west by Lindagahamullahena claimed by Nakandage Don Salaman.



Scale of 8 Chains to an Inch.

Situation : Pallegama village in Morawak korale.

Preliminary plan 170.

| Lot. | Name of Land. | Extent. |
|------|---------------|----------|
| | | A. R. P. |
| 161c | Wewagawagoda | 0 2 24 |

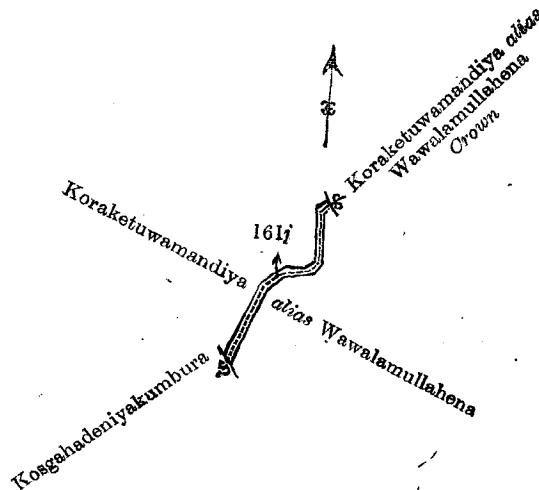
Field sheet O¹⁰₃₃₋₄₁Surveyor-General's Office,
Colombo, July 30, 1907.J. B. M. RIDOUT,
for Surveyor-General.

IX.

Preliminary plan 170.

| Lot. | Name of Land. | Extent. |
|------|--|----------|
| | | A. R. P. |
| 161j | Koraketuwamandiya <i>alias</i> Wawalamullahena | 0 0 29 |

and bounded as follows : on the north by Koraketuwamandiya *alias* Wawalamullahena belonging to Crown ; on the east by Koraketuwamandiya *alias* Wawalamullahena claimed by D. A. W. Ratnayeke ; on the south by Kosgahadeniyakumbura claimed by D. A. W. Ratnayeke ; on the west by Koraketuwamandiya *alias* Wawalamullahena claimed by D. A. W. Ratnayeke.



Scale of 8 Chains to an Inch.

Situation : Pallegama village in Morawak korale.

Preliminary plan 170.

| Lot. | Name of Land. | Extent. | |
|------|--|---------|-------|
| | | A. | R. P. |
| 161j | Koraketuwamandiya <i>alias</i> Wawalamullahena | 0 | 0 29 |

Field sheet O¹⁰_{33—41}

Surveyor-General's Office,
Colombo, July 30, 1907.

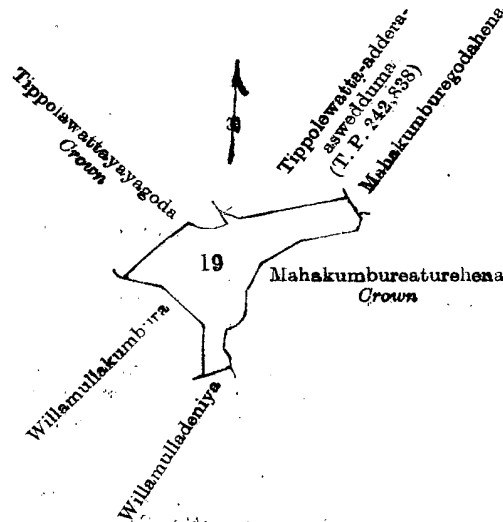
J. B. M. RIDOUT,
for Surveyor-General.

X.

Preliminary plan 170.

| Lot. | Name of Land. | Extent. | |
|------|-----------------|---------|-------|
| | | A. | R. P. |
| 19 | Wilamulledeniya | 2 | 2 10 |

and bounded as follows : on the north by Tippolawattayayegoda belonging to the Crown, Tippolewatta-addera-aswedduma (T. P. 242,838) belonging to Alutdurage Kira and others, Mahakumburegodahena claimed by Alutdurage Kira ; on the east by Mahakumbureaturehena belonging to the Crown ; on the south by Willamulledeniya claimed by D. A. W. Ratnayeke and others ; on the west by Willamullakumbura claimed by D. A. W. Ratnayeke and others, Tippolawattayayegoda belonging to Crown.



Scale of 8 Chains to an Inch.

Situation : Pallegama village in Morawak korale.

Preliminary plan 170.

| Lot. | Name of Land. | Extent. | |
|------|-----------------|---------|-------|
| | | A. | R. P. |
| 19 | Wilamulledeniya | 2 | 2 10 |

Field sheet O¹⁰_{33—41}

Surveyor-General's Office,
Colombo, July 30, 1907.
2,867

J. B. M. RIDOUT,
for Surveyor-General.
Matara S. O. 13—1907

Notice under "The Waste Lands Ordinances of 1897, 1899, 1900, and 1903."

TAKE notice that unless within three months from the 11th day of October, 1907, the persons, if any, who claim any interest in the lands hereinafter mentioned or in any one or more of such lands or to some interests therein make claim in person or in writing to the said lands or any of them or to some interest therein to J. G. Fraser, Esq., Special Officer appointed under section 28 of "The Waste Lands Ordinances, 1897, 1899, 1900, and 1903," at his office at Hill House, Mutwal, Colombo :

Such Special Officer, in pursuance of the powers vested in him by the said Ordinances, will declare by writing under his hand that the said lands or such of them, as to which no claim has been made, are the property of the Crown.

J. G. FRASER,
Special Officer.

Description of the Lands referred to.

The following lots situated in the village of Unatuwewa in the Magam pattu of the Hambantota District, in the Southern Province, as described in the annexed certified tracing :—

Preliminary plan 8,134.

| Lot. | Name of Land. | Extent. | | |
|----------------------|-----------------------------------|---------|----|----------------|
| | | A. | R. | P. |
| A 585 | Unatuwewabedda | 13 | 0 | 18 |
| B 585 | Do. | 436 | 1 | 22 |
| C ^{1/2} 585 | Do. | 57 | 0 | 0 |
| D 585 | Do. | 155 | 2 | 25 |
| E 585 | Do. | 10 | 3 | 4 |
| F 585 | Do. | 80 | 1 | 18 |
| H 585 | Do. | 97 | 2 | 0 |
| I 585 | Do. | 7 | 3 | 18 |
| J 585 | Kiula | 0 | 1 | 32 |
| K 585 | Unatuwewabedda | 198 | 1 | 29 |
| K 585 ^{1/2} | Wala (water hole) | 0 | 0 | 1 |
| L 585 | Unatuwewekele | 5 | 1 | 34 |
| M 585 | Unatuwewehenyaya | 130 | 0 | 27 |
| N 585 | Unatuwewemukalana | 1,220 | 0 | 0 |
| O 585 | Unatuwewehenyaya, Hikgahakoratuwa | 591 | 1 | 8 |
| O 585 ^{1/2} | Wala (water hole) | 0 | 0 | 32 |
| P 585 | Unatuwewa | 8 | 1 | 8 |
| R 585 | Unatuwewawela | 8 | 2 | 12 |
| S 585 | Do. | 0 | 2 | 16 |
| T 585 | Do. | 0 | 3 | 22 |
| U 585 | Palugahakumbura | 1 | 0 | 30 |
| V 585 | Pathakewala | 0 | 0 | 16 |
| | | 3,024 | 1 | 1 ⁰ |

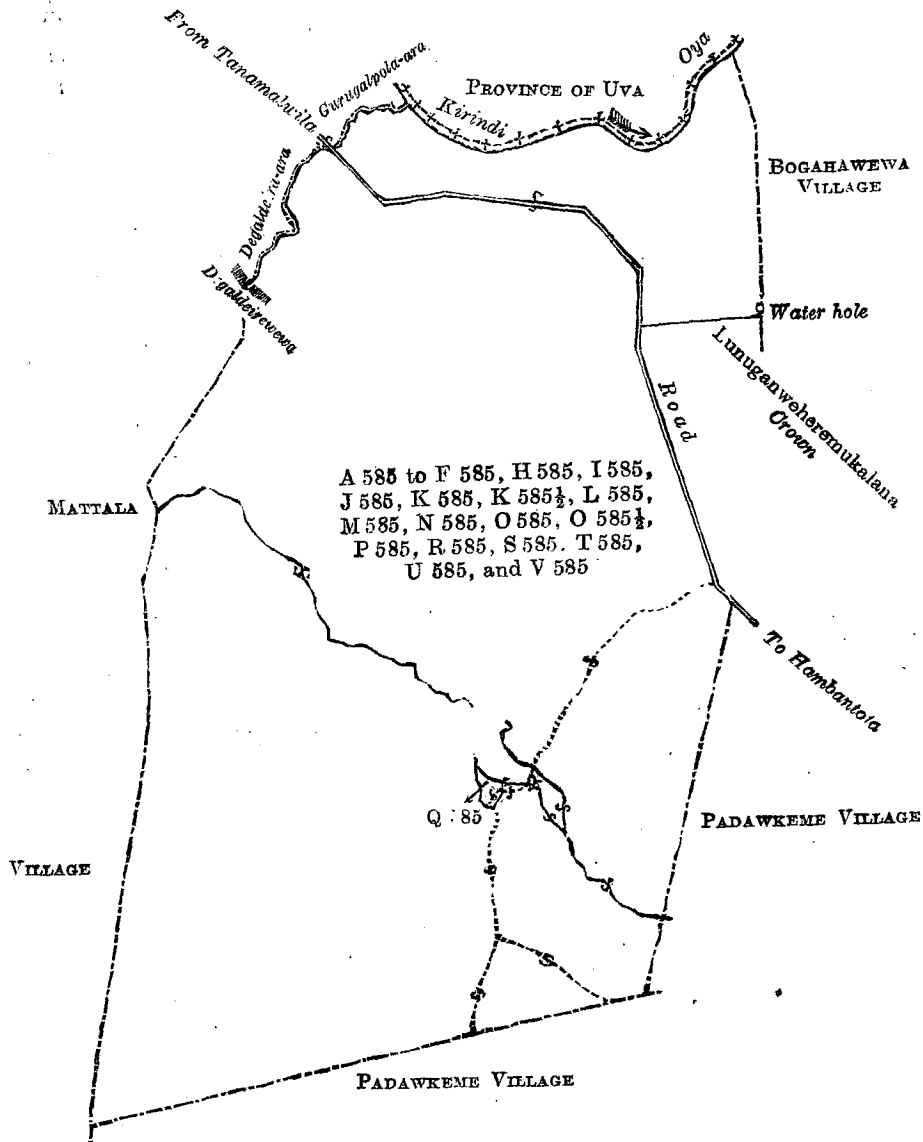
and bounded as follows : on the north by the Digaldeireara *alias* Gurugalpoleara, the Kirindi-oya (the boundary of the Province of Uva) ; on the east by the village limit of Bogahawewa, a water hole, Lunuganweheremukalana declared to be the property of the Crown, the high road from Tanamalwila to Hambantota, the village limit of Padawkeme ; on the south by the village limit of Padawkeme ; on the west by the village limit of Mattala, Degaldeirewewa, the Degaldeira-ara *alias* Gurugalpola-ara.

NOTE.—The following lot lying within the above boundaries is excluded from this notice, and its extent of 3 acres and 16 perches is not included in the acreage of 3,024 acres' 1 rood and 12 perches given above :—

Preliminary plan 8,134.

| Lot. | Name of Land. | Extent. | | |
|-------|--|---------|----|----|
| | | A. | R. | P. |
| Q 585 | Mahagedarawatta, Siyambalagahawatta, Beligahawatta, Pepolagahawatta, Palugahawatta | 3 | 0 | 16 |

[For Tracing see page 1239.]



Scale of 48 Chains to an Inch.

Situation : Unatuwewa village in Magam pattu of Hambantota District.
Preliminary plan 8,134.

| Lot. | Name of Land. | Extent. | | |
|-----------|-----------------------------------|--------------|----------|-----------|
| | | A. | R. | P. |
| A 585 | Unatuwewabedda | 13 | 0 | 18 |
| B 585 | Do. | 436 | 1 | 22 |
| C 585 | Do. | 57 | 0 | 0 |
| D 585 | Do. | 155 | 2 | 25 |
| E 585 | Do. | 10 | 3 | 4 |
| F 585 | Do. | 80 | 1 | 18 |
| H 585 | Do. | 97 | 2 | 0 |
| I 585 | Do. | 7 | 3 | 18 |
| J 585 | Kiula | 0 | 1 | 32 |
| K 585 | Unatuwewabedda | 198 | 1 | 29 |
| K 585 1/2 | Wala (water hole) | 0 | 0 | 1 |
| L 585 | Unatuwewekele | 5 | 1 | 34 |
| M 585 | Unatuwewehenyaya | 130 | 0 | 27 |
| N 585 | Unatuwewemukalana | 1,220 | 0 | 0 |
| O 585 | Unatuwewehenyaya, Hikgahakoratuwa | 591 | 1 | 8 |
| O 585 1/2 | Wala (water hole) | 0 | 0 | 32 |
| P 585 | Unatuwewa | 8 | 1 | 8 |
| R 585 | Unatuwewawela | 8 | 2 | 12 |
| S 585 | Do. | 0 | 2 | 16 |
| T 585 | Do. | 0 | 3 | 22 |
| U 585 | Palugahakumbura | 1 | 0 | 30 |
| V 585 | Pathakewala | 0 | 0 | 16 |
| | | 3,024 | 1 | 12 |

Lot excluded.

| Lot. | Name of Land. | Extent. A. R. P. |
|---|--|--|
| Q 585 | Mahagedarawatta, Siyambalagahawatta, Beligahawatta, Pepolghawatta, Palugahawatta | 3 0 16 |
| Surveyor-General's Office, Colombo, September 18, 1907. 2,868 | Field sheets P 18—19, 26—27, &c. | W. C.S. INGLES, for Surveyor-General. Hambantota S. O. 18—1907 |

Notice under "The Waste Lands Ordinances of 1897, 1899, 1900, and 1903."

TAKE notice that unless within three months from the 11th day of October, 1907, the persons, if any, who claim the interest in the lands hereinafter mentioned or in any one or more of such lands or to some interest therein make claim in person or in writing to the said lands or any of them or to some interest therein to W. E. Wait, Esq., Special Officer appointed under section 28 of "The Waste Lands Ordinances, 1897, 1899, 1900, and 1903," at his office at Hill House, Mutwal, Colombo :

Such Special Officer, in pursuance of the powers vested in him by the said Ordinances, will declare by writing under his hand that the said lands or such of them, as to which no claim has been made, are the property of the Crown.

W. E. WAIT,
Special Officer.

Description of the Lands referred to.

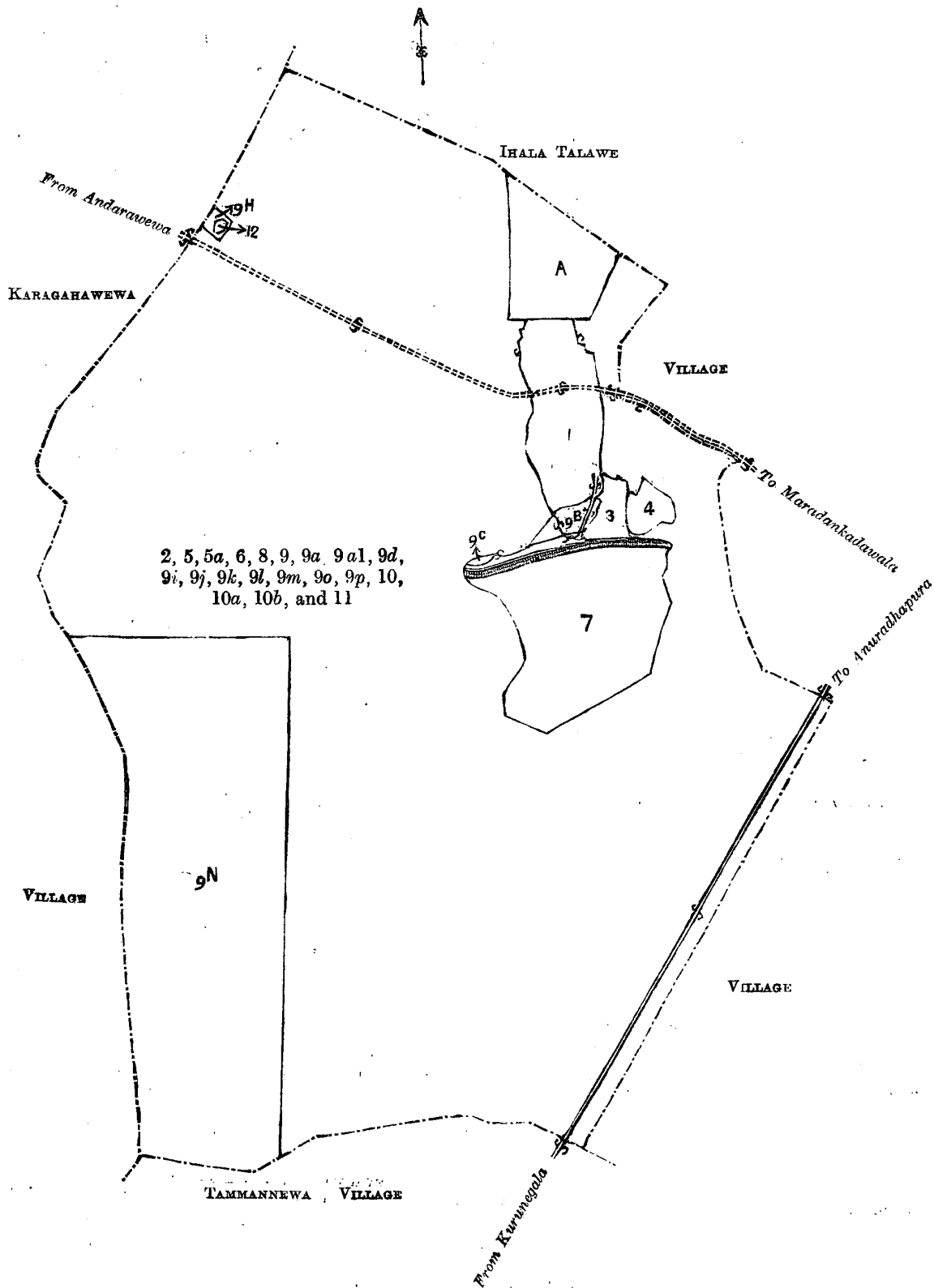
The following lots situated in the village of Gambirigaswewa in the Pahalamedagandahe tulana of the Nuwaragam korale of the Nawaragam palata, in the North-Central Province, as described in the annexed tracings :—

| Preliminary plan 301. | | Extent. |
|-----------------------|--|----------|
| Lot. | Name of Land. | A. R. P. |
| 2 | Gambirigaswewapokuna | 0 1 5 |
| 5 | Gambirigaswewa tisbamba | 1 3 3 |
| 5a | Gambirigaswewa pasbamba (bund reservation) | 0 1 22 |
| 6 | Gambirigaswewehena | 1 0 10 |
| 8 | Gambirigaswewewihena | 1 3 0 |
| 9 | Gambirigaswewakele | 401 0 18 |
| 9a | Do. (P. P. 2,388/7,436) | 7 2 30 |
| 9a1 | Do. (2,388/7,437) (road reservation) | 0 0 25 |
| 9d | Do. (railway reservation) | 3 1 30 |
| 9i | Gambirigaswewa | 34 2 0 |
| 9j | Do. (road reservation) | 2 3 18 |
| 9k | Viharebima (ruined temple) | 0 1 28 |
| 9l | Gambirigaswewakele | 3 3 23 |
| 9m | Gambirigaswewapasbamba (bund reservation) | 1 0 0 |
| 9o | Gambirigaswewakele | 24 3 35 |
| 9p | Do. (road reservation) | 7 0 20 |
| 10 | Do. | 4 3 3 |
| 10a | Do. | 1 0 23 |
| 10b | Do. (road reservation) | 0 0 14 |
| 1 | Gambirigaswewahena | 0 2 32 |
| | | 499 0 19 |

and bounded as follows : on the north and east by the village limit of Ihalatalawa ; on the south by the village limit of Tammannewa ; on the west by the village limit of Karagahawewa.

NOTE.—The following lots lying within the above boundaries are excluded from this notice, and their aggregate acreage 160 acres 2 roods and 17 perches is not included in the acreage of 499 acres and 19 perches given above :—

| Preliminary plan 301. | | Extent. |
|-----------------------|--|----------|
| Lot. | Name of Land. | A. R. P. |
| 1 | Gambirigaswewa Medawela | 13 1 5 |
| A .. | 1a T. P. 141,739 | 12 0 0 |
| | 1b Gambirigaswewa Pahalawela | 0 0 2 |
| | 1b1 Do. | 0 0 15 |
| | 1b2 Do. | 0 0 6 |
| 3 | Gambirigaswewa Kotuwela | 2 1 15 |
| 4 | Migahawatta | 2 0 38 |
| 7 | Gambirigaswewa | 28 0 0 |
| 9b | Gambirigaswewakele (P. P. 2,015/5,963) | 1 3 8 |
| 9c | Do. (T. P. 198,019) | 0 0 38 |
| A .. | 9e Talawe Pahalawela | 0 0 2 |
| | 9f Do. | 0 0 6 |
| | 9g Do. | 0 0 4 |
| | 9h Gambirigaswewa | 0 1 10 |
| 9n | Gambirigaswewakele | 100 0 0 |
| 12 | Gambirigaswewa Minipittaniya | 0 0 28 |
| | | 160 2 17 |



Scale of 16 Chains to an Inch.

Situation : Gambirigaswewa village in Nuwaragam korale.
Preliminary plan 301.

| Lot. | Name of Land. | Extent. | | | |
|-----------------------|---|--|-----|----|----|
| | | A. | R. | P. | |
| 2 | Gambirigaswewapokuna | 0 | 1 | 5 | |
| 5 | Gambirigaswewatisbamba | 1 | 3 | 3 | |
| 5a | Gambirigaswewapāsambamba (bund reservation) | 0 | 1 | 22 | |
| 6 | Gambirigaswewehena | 1 | 0 | 10 | |
| 8 | Gambirigaswewewihena | 1 | 3 | 0 | |
| 9 | Gambirigaswewakele | 401 | 0 | 18 | |
| 9a | Do. (P. P. 2,388/7,436) | 7 | 2 | 30 | |
| 9a1 | Do. (2,388/7,437) (road reservation) | 0 | 0 | 25 | |
| 9d | Do. (railway reservation) | 3 | 1 | 30 | |
| 9i | Gambirigaswewa | 34 | 2 | 0 | |
| 9j | Do. (road reservation) | 2 | 3 | 18 | |
| 9k | Viharebima (ruined temple) | 0 | 1 | 28 | |
| 9l | Gambirigaswewakele | 3 | 3 | 23 | |
| 9m | Gambirigaswewapāsambamba (bund reservation) | 1 | 0 | 0 | |
| 9o | Gambirigaswewakele | 24 | 3 | 35 | |
| 9p | Do. (road reservation) | 7 | 0 | 20 | |
| 10 | Do. | 4 | 3 | 3 | |
| 10a | Do. | 1 | 0 | 23 | |
| 10b | Do. (road reservation) | 0 | 0 | 14 | |
| 11 | Gambirigaswewahena | 0 | 2 | 32 | |
| | | 499 0 19 | | | |
| <i>Lots excluded.</i> | | | | | |
| | 1 | Gambirigaswewa Medawela | 13 | 1 | 5 |
| | 1a | T. P. 141,739 | 12 | 0 | 0 |
| A ... | 1b | Gambirigaswewa Pahalawela | 0 | 0 | 2 |
| | 1b1 | Do. | 0 | 0 | 15 |
| | 1b2 | Do. | 0 | 0 | 6 |
| | 3 | Gambirigaswewa Kotuwela | 2 | 1 | 15 |
| | 4 | Migahawatta | 2 | 0 | 38 |
| | 7 | Gambirigaswewa | 28 | 0 | 0 |
| | 9b | Gambirigaswewakele (P. P. 2,015/5,963) | 1 | 3 | 8 |
| | 9c | Do. (T. P. 198,019) | 0 | 0 | 38 |
| A ... | 9e | Talawe Pahalawela | 0 | 0 | 2 |
| | 9f | Do. | 0 | 0 | 6 |
| | 9g | Do. | 0 | 0 | 4 |
| | 9h | Gambirigaswewa | 0 | 1 | 10 |
| | 9n | Gambirigaswewakele | 100 | 0 | 0 |
| | 12 | Gambirigaswewa Minipittaniya | 0 | 0 | 28 |
| | | 160 2 17 | | | |

Field sheets ⁹ 49-57 & ⁹ F 50-58

Surveyor-General's Office,
Colombo, September 7, 1907.
2,869

J. B. M. RIDOUT,
for Surveyor-General.
Anuradhapura S. O. 96-1907

Notice under "The Waste Lands Ordinances of 1897, 1899, 1900, and 1903."

TAKE notice that unless within three months from the 11th day of October, 1907, the persons, if any, who claim any interest in the lands hereinafter mentioned or in any one or more of such lands make claim in person or in writing to the said lands or any of them or to some interest therein to J. G. Fraser, Esq., Special Officer appointed under section 28 of "The Waste Lands Ordinances, 1897, 1899, 1900, and 1903," at his office at Hill House, Mutwal, Colombo :

Such Special Officer, in pursuance of the powers vested in him by the said Ordinances, will declare by writing under his hand that the said lands or such of them, as to which no claim has been made, are the property of the Crown.

J. G. FRASER,
Special Officer.

Description of the Lands referred to.

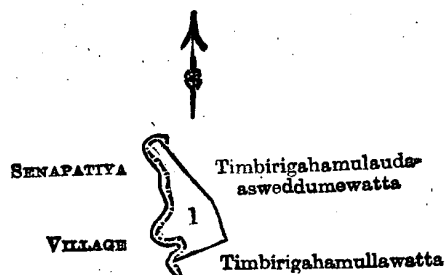
The following lots situated in the village of Boragodawidiya, in the Medagam pattu korale of the Wellassa division, in the Province of Uva, as described in the annexed certified tracings :—

I.

Preliminary plan 122.

| Lot. | Name of Land. | Extent. | | |
|------|---------------|---------|----|----|
| | | A. | R. | P. |
| 1 | Boragodahena | 0 | 3 | 8 |

and bounded as follows: on the north by the village limit of Senapatiya; on the east by Timbirigahamula, Uda Asweddumewatta claimed by Muna Oman Kotta; on the south by Timbirigahamullawatta claimed by Ana Mana Meera Saibu; and on the west by the village limit of Senapatiya.



Scale of 8 Chains to an Inch.

Situation : Boragodawidiya village in Medagam pattu korale.

Preliminary plan 122.

| Lot. | Name of Land. | Extent. A. R. P. |
|------|---------------|---------------------|
| 1 | Boragodahena | 0 3 8 |

Field sheet M₃₈³-46

Surveyor-General's Office,
Colombo, September 12, 1907.

II.

J. B. M. RIDOUT,
for Surveyor-General.

Preliminary plan 122.

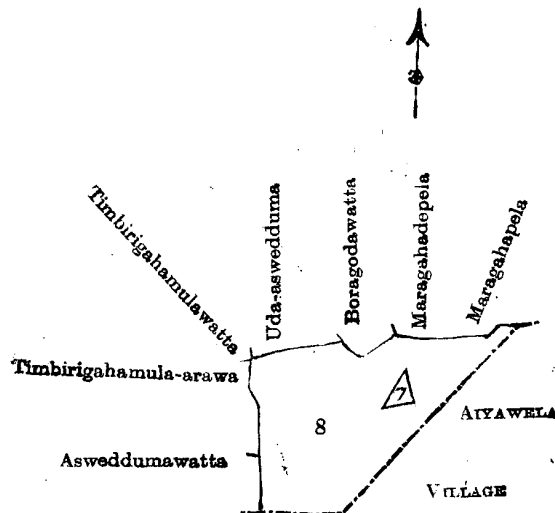
| Lot. | Name of Land. | Extent. A. R. P. |
|------|--|---------------------|
| 8 | Maragahagawahena, Uda Asweddumewatta, Palliyahella | 5 0 29 |

and bounded as follows : on the north by the Uda Aswedduma claimed by Naina Ina Wella Tamby, Boragodawatta claimed by Abdul Rahiman, Maragahadepela claimed by Naina Ina Wella Tamby, Maragahapela claimed by Naina Ina Wella Tamby ; on the east and south by the village limit of Aiyawela ; and on the west by Asweddumawatta claimed by Oman Kotta, Timbirigahamulla-arawa claimed by ditto, Timbirigahamulawatta claimed by Ana Muna Meera Saibo.

NOTE.—The following lot lying within the above boundaries is excluded from this notice, and its extent 14 perches is not included in the acreage of 5 acres and 29 perches given above :—

Preliminary plan 122.

| Lot. | Name of Land. | Extent. A. R. P. |
|------|-------------------|---------------------|
| 7 | Maragahahenewatta | 0 0 14 |



Scale of 8 Chains to an Inch.

Situation : Boragodawidiya village in Medagam pattu korale.

Preliminary plan 122.

| Lot. | Name of Land. | Extent. A. R. P. |
|------|--|---------------------|
| 8 | Maragahagawahena, Uda Asweddumewatta, Palliyahella | 5 0 29 |
| | <i>Lot excluded.</i> | |
| 7 | Maragahahenewatta | 0 0 14 |

Surveyor-General's Office,
Colombo, September 12, 1907.

Field sheet M₃₈³-46

J. B. M. RIDOUT,
for Surveyor-General.

2,870

Uva, S. O 30—1907

Notice under "The Waste Lands Ordinances of 1897, 1899, 1900, and 1903."

TAKE notice that unless within three months from the 11th day of October, 1907, the persons, if any, who claim any interest in the lands hereinafter mentioned or in any one or more of such lands or to some interest therein make claim in person or in writing to the said lands or any of them or to some interest therein to W. E. Wait, Esq., Special Officer appointed under section 28 of "The Waste Lands Ordinances, 1897, 1899, 1900, and 1903," at his office at Hill House, Mutwal, Colombo.

Such Special Officer, in pursuance of the powers vested in him by the said Ordinances, will declare by writing under his hand that the said lands or such of them, as to which no claim has been made, are the property of the Crown.

W. E. WAIT,
Special Officer.

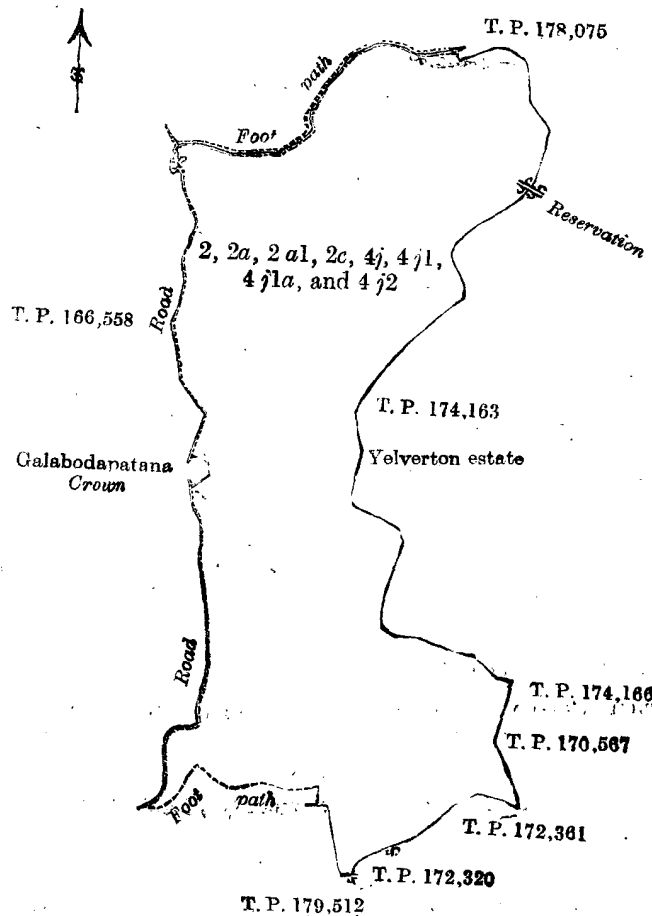
Description of the Lands referred to.

The following lots situated in the village of Dikwella in the Bogoda korale of the Yatikinda division, in the Province of Uva, as described in the annexed certified tracings:

Preliminary plan 95.

| Lot. | Name of Land. | Extent. | | |
|------|-------------------------|------------|----------|-----------|
| | | A. | R. | P. |
| 2 | Galabodapatana | 113 | 1 | 7 |
| 2a | Berawattamadawala | 5 | 0 | 29 |
| 2a1 | Ambiliweltennekewla | 0 | 3 | 27 |
| 2c | Ambiliweltennepatana | 4 | 0 | 23 |
| 4j | Ambiliweltennekewlahena | 11 | 3 | 5 |
| 4j1 | Do. | 0 | 2 | 0 |
| 4j1a | Ambiliweltennekewla | 0 | 0 | 8 |
| 4j2 | Do. | 0 | 1 | 15 |
| | | 136 | 0 | 34 |

and bounded as follows: on the north by a footpath, T. P. 178,075; on the east by T. P.'s 178,075, 174,163, 174,166, 170,567; on the south by T. P.'s 172,361, 172,320, 179,512, a footpath; on the west by a road, Galabodapatana claimed by the Crown, a road (T. P. 166,558).



Scale of 16 Chains to an Inch.

Situation : Dikwella village in Bogoda korale of Badulla District.

Preliminary plan 95.

| Lot. | Name of Land. | Extent. | | |
|------|-------------------------|---------|----|----|
| | | A. | R. | P. |
| 2 | Galabodapatana | 113 | 1 | 7 |
| 2a | Berawattamadawala | 5 | 0 | 29 |
| 2a1 | Ambiliweltennekewla | 0 | 3 | 27 |
| 2c | Ambiliweltennepatana | 4 | 0 | 23 |
| 4j | Ambiliweltennekewlahena | 11 | 3 | 5 |
| 4j1 | Do. | 0 | 2 | 0 |
| 4j1a | Ambiliweltennekewla | 0 | 0 | 8 |
| 4j2 | Do. | 0 | 1 | 15 |
| | | 136 | 0 | 34 |

Field sheets M ⁷ 37-45 & M ⁷ 53-61

Surveyor-General's Office,
Colombo, July 29, 1907.

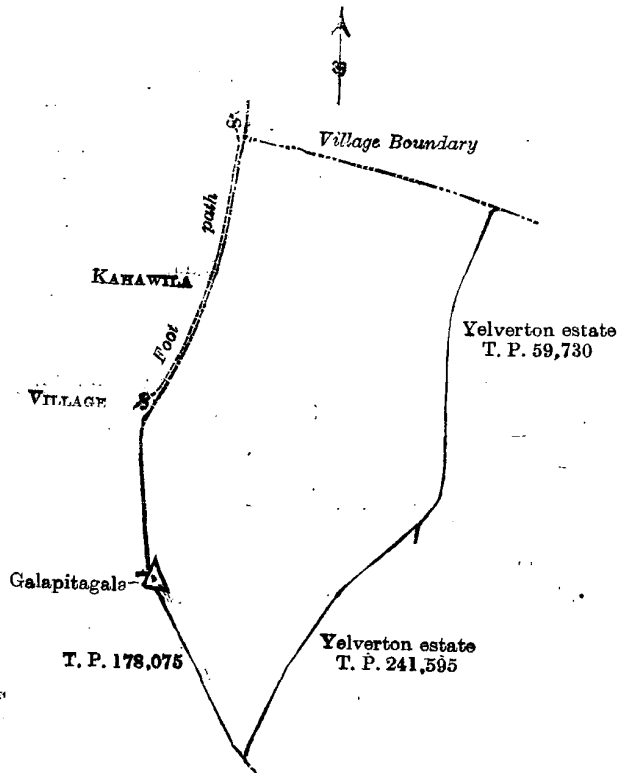
J. B. M. RIDOUT,
for Surveyor-General.

II.

Preliminary plan 95.

| Lot. | Name of Land. | Extent. | | |
|------|------------------|---------|----|----|
| | | A. | R. | P. |
| 3 | Galapitagapatana | 24 | 0 | 39 |

and bounded as follows : on the north by the village boundary ; on the east by Yelverton estate (T P. 59,730) claimed by Messrs. H. M. and C. E. Picken and F. H. Wiggin ; on the south by Yelverton estate (T. P. 241,595) claimed by Messrs. H. M. and C. E. Picken and F. H. Wiggin, T. P. 178,075, Galapitigala (Trig. Station) ; on the west by the village limit of Kohowila (a footpath).



Scale of 8 Chains to an Inch.

Situation : Dikwella village in Bogoda korale.

Preliminary plan 95.

| Lot. | Name of Land. | Extent. | | |
|------|------------------|---------|----|----|
| | | A. | R. | P. |
| 3 | Galapitagapatana | 24 | 0 | 39 |

Field sheets M ⁷ 37-45 & M ⁷ 38-46

Surveyor-General's Office,
Colombo, July 29, 1907.

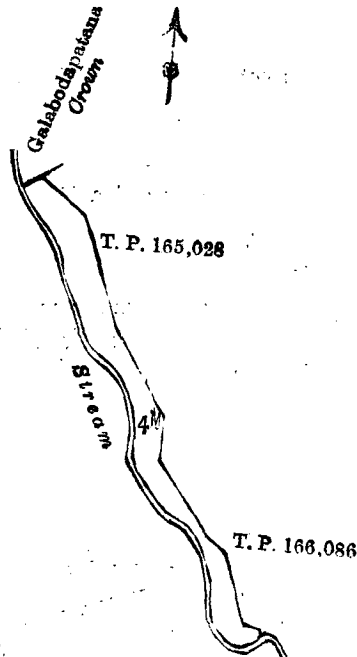
J. B. M. RIDOUT,
for Surveyor-General.

III.

Preliminary plan 95.

| Lot. | Name of Land. | Extent. | |
|------|---|---------|-------|
| | | A. | R. P. |
| 4m | Part of Yelverton estate (stream reservation) | 2 | 1 38 |

and bounded as follows: on the north by Galabodapatana belonging to the Crown; on the east by T. P's. 165,028, 166,086; on the south and west by a stream.



Scale of 8 Chains to an Inch.

Situation: Dikwella village in Bogoda korale of Badulla District.

Preliminary plan 05.

| Lot. | Name of Land. | Extent. | |
|------|---|---------|-------|
| | | A. | R. P. |
| 4m | Part of Yelverton estate (stream reservation) | 2 | 1 38 |

Field sheets M₃₇₋₄₅⁷ & M₅₃₋₆₁⁷

Surveyor-General's Office,
Colombo, July 29, 1907.

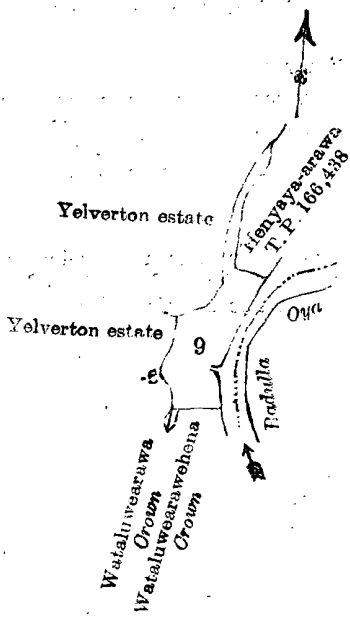
J. B. M. RIMOUT,
for Surveyor-General.

IV.

Preliminary plan 95.

| Lot. | Name of Land. | Extent. | |
|------|---------------|---------|-------|
| | | A. | R. P. |
| 9 | Wattaluwehena | 1 | 2 1 |

and bounded as follows: on the north by Henyaya-arawa belonging to Samarappuli (T. P. 166,438); on the east by the Badulla-oya; on the south by Wataluwearawehena belonging to the Crown, Wataluwearawa belonging to the Crown; on the west by Yelverton estate claimed by Messrs. H. M. and C. E. Picken and F. H. Wiggin.



Scale of 8 Chains to an Inch.

Situation : Dikwella village in Bogoda korale of Badulla District.

Preliminary plan 95.

| Lot. | Name of Land. | Extent. A. R. P. |
|------|-------------------|---------------------|
| 9 | Wataluwearawehena | 1 2 1 |

Field sheet M⁷₃₈₋₄₆

Surveyor-General's Office,
Colombo, July 29, 1907.

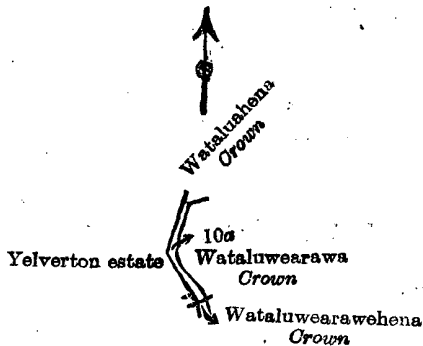
J. B. M. RIDOUT,
for Surveyor-General.

V.

Preliminary plan 95.

| Lot. | Name of Land. | Extent. A. R. P. |
|------|---------------|---------------------|
| 10a | Wataluwearawa | 0 0 22 |

and bounded as follows : on the north by Wataluwearawehena belonging to the Crown ; on the east by Wataluwearawehena belonging to the Crown ; on the south by Wataluwearawehena belonging to the Crown ; on the west by Yelverton estate claimed by Messrs. H. M. and C. E. Picken and F. H. Wiggin.



Scale of 8 Chains to an Inch.

Situation : Dikwella village in Bogoda korale of Badulla District.

Preliminary plan 95.

| Lot. | Name of Land. | Extent. A. R. P. |
|------|---------------|---------------------|
| 10a | Wataluwearawa | 0 0 22 |

Field sheet M⁷₃₈₋₄₆

Surveyor-General's Office,
Colombo, July 29, 1907.

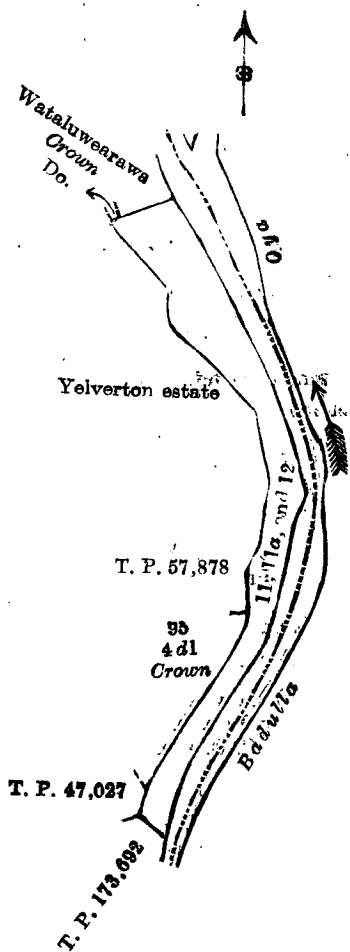
J. B. M. RIDOUT,
for Surveyor-General.

VI.

Preliminary plan 95.

| Lot. | Name of Land. | Extent. | | |
|------|-------------------|---------|-------|-------|
| | | A. | R. | P. |
| 11 | Wataluwearawehena | 1 | 2 | 35 |
| 11a | Do. | 0 | 1 | 3 |
| 12 | Ballagahamessa | 2 | 2 | 22 |
| | | <hr/> | <hr/> | <hr/> |
| | | 4 | 2 | 20 |

and bounded as follows: on the north by Wataluwearawa belonging to the Crown; on the east by the Badulla-
 oya; on the south by T. P. 173,692; on the west by T. P. 47,027; P. P. 95/4 D1, an encroachment by owners
 of Yelverton estate, T. P. 57,878, Yelverton estate claimed by Messrs. H. M. and C. E. Picken and F. H.
 Wiggin.



Scale of 8 Chains to an Inch.

Situation : Dikwella village in Bogoda korale of Badulla District.

Preliminary plan 95.

| Lot. | Name of Land. | Extent. | | |
|------|----------------------|---------|-------|-------|
| | | A. | R. | P. |
| 11 | Wataluwearawehena... | 1 | 2 | 35 |
| 11a | Do. | 0 | 1 | 3 |
| 12 | Ballagahamessa | 2 | 2 | 22 |
| | | <hr/> | <hr/> | <hr/> |
| | | 4 | 2 | 20 |

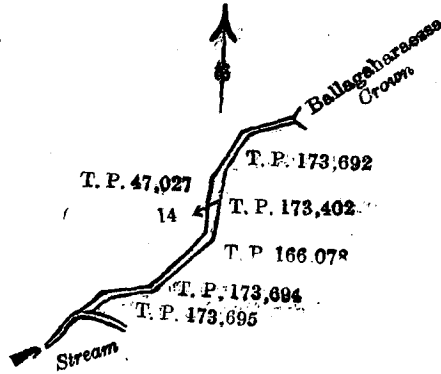
Field sheets M 38⁷-46 & M 54⁷-62

VII.

Preliminary plan 95.

| Lot. | Name of Land. | Extent. | | |
|------|-----------------------------|---------|----|----|
| | | A. | R. | P. |
| 14 | Ela reservation of 25 links | 0 | 1 | 34 |

and bounded as follows : on the north by T. P. 47,027, Ballagaharaessa belonging to the Crown; on the east by T. P's. 173,692, 173,402, 166,078, 173,964; on the south by T. P. 173,695, a stream; on the west by T. P. 47,027.



Scale of 8 Chains to an Inch.

Situation : Dikwella village in Bogoda korale of Badulla District.

Preliminary plan 95.

| Lot. | Name of Land. | Extent. | | |
|------|-----------------------------|---------|----|----|
| | | A. | R. | P. |
| 14 | Ela reservation of 25 links | 0 | 1 | 34 |

Field sheet M. ⁷ 54-62

Surveyor-General's Office,
Colombo, July 29, 1907.

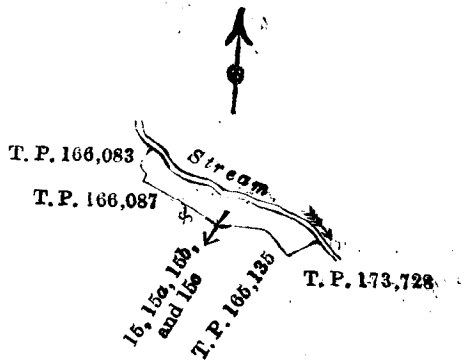
J. B. M. RIDOUT,
for Surveyor-General.

VIII.

Preliminary plan 95.

| Lot. | Name of Land. | Extent. | | |
|------|---------------------------------|---------|----|----|
| | | A. | R. | P. |
| 15 | Kiriwanapissa | 0 | 2 | 34 |
| 15a | Yelverton estate (encroachment) | 0 | 0 | 3 |
| 15b | Do. do. | 0 | 0 | 10 |
| 15c | Do. do. | 0 | 0 | 11 |
| | | <hr/> | | |
| | | 0 | 3 | 18 |

and bounded as follows : on the north and east by a stream; on the south by T. P's. 173,728, 165,135, 166,087; on the west by T. P. 166,083.



Scale of 8 Chains to an Inch.

Situation : Dikwella village in Bogoda korale of Badulla District.

Preliminary plan 95.

| Lot. | Name of Land. | Extent. | | |
|------|---------------------------------|----------|----------|-----------|
| | | A. | R. | P. |
| 15 | Kiriwanapissa | 0 | 2 | 34 |
| 15a | Yelverton estate (encroachment) | 0 | 0 | 3 |
| 15b | Do. do. | 0 | 0 | 10 |
| 15c | Do. do. | 0 | 0 | 11 |
| | | <u>0</u> | <u>3</u> | <u>18</u> |

Field sheet M⁷₅₄₋₆₂

Surveyor-General's Office,
Colombo, July 29, 1907.

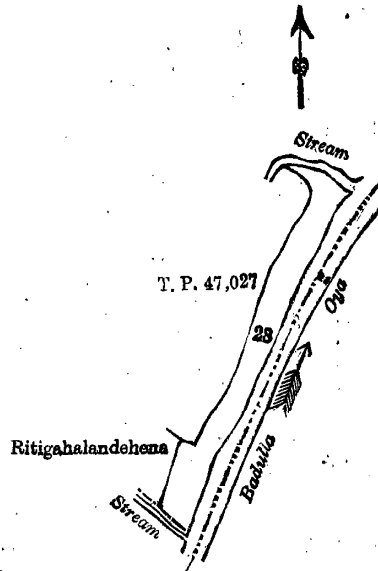
J. B. M. RIDOUT,
for Surveyor-General.

IX.

Preliminary plan 95.

| Lot. | Name of Land. | Extent. | | |
|------|-------------------|---------|----|----|
| | | A. | R. | P. |
| 28 | Ritigahalandehena | 2 | 2 | 20 |

and bounded as follows : on the north by a stream ; on the east by the Badulla-oya ; on the south by a stream ; on the west by Ritigahalandehena claimed by Ukku Menika, T. P. 47,027.



Scale of 8 Chains to an Inch.

Situation : Dikwella village in Bogoda korale of Badulla District.

Preliminary plan 95.

| Lot. | Name of Land. | Extent. | | |
|------|-------------------|---------|----|----|
| | | A. | R. | P. |
| 28 | Ritigahalandehena | 2 | 2 | 20 |

Field sheet M⁷₅₄₋₆₂

Surveyor-General's Office,
Colombo, July 29, 1907.

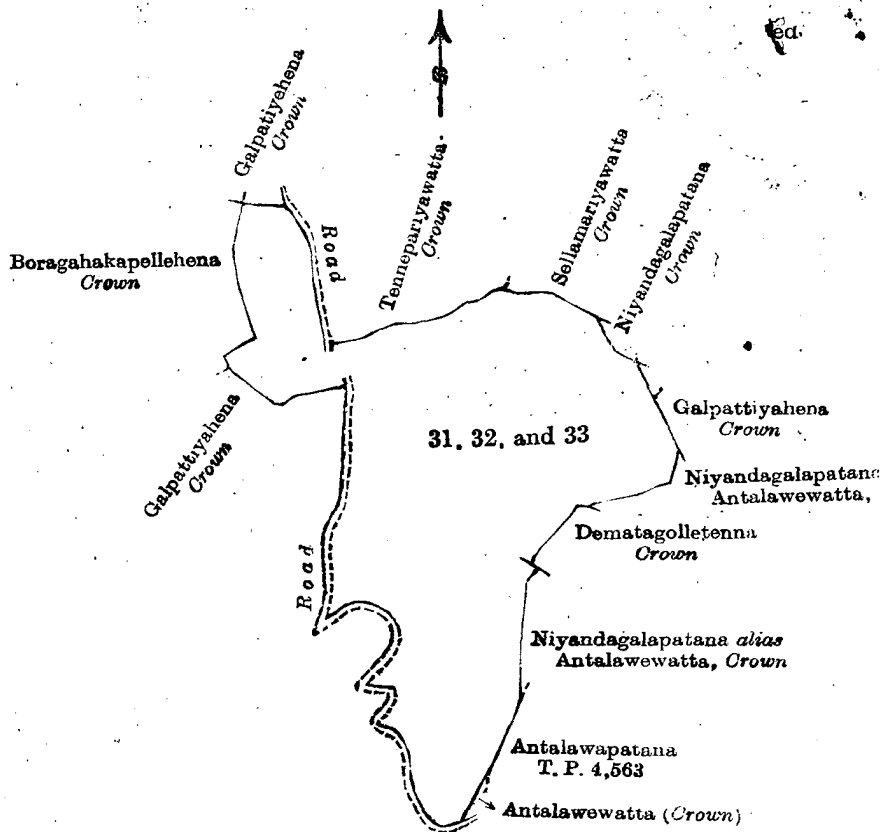
J. B. M. RIDOUT,
for Surveyor-General.

X.

Preliminary plan 95.

| Lot. | Name of Land. | Extent. | | |
|------|--------------------------|-----------|----------|-----------|
| | | A. | R. | P. |
| 31 | Niyandagalapatana | 18 | 2 | 35 |
| 32 | Galpatiyehena (cemetery) | 1 | 0 | 12 |
| 33 | Do. | 1 | 2 | 14 |
| | | <u>21</u> | <u>1</u> | <u>21</u> |

and bounded as follows : on the north by Galpattiyehena belonging to the Crown, a road, Tennepariyawatta belonging to the Crown, Sellamariyawatta belonging to the Crown, Niyandagalapatana belonging to the Crown ; on the east by Galpattiyehena belonging to the Crown, Niyandagalapatana *alias* Antalawewatta belonging to the Crown, Dematagolletenna belonging to the Crown, Niyandagalapatana *alias* Antalawewatta belonging to the Crown, Antalawepatana (T. P. 45,631), Antalawewatta belonging to the Crown ; on the south by a road on the west by a road, Galpattiyehena belonging to the Crown, Boragahakappallehena belonging to the Crown



Scale of 8 Chains to an Inch.

Situation : Dikwella village in Bogoda korale of Badulla District.

Preliminary plan 95.

| Lot. | Name of Land. | | | Extent. | | |
|------|---------------------------|----|----|---------|----|----|
| | | | | A. | R. | P. |
| 31 | Niyandagalapatana | .. | .. | 18 | 2 | 35 |
| 32 | Galpattiyehena (cemetery) | .. | .. | 1 | 0 | 12 |
| 33 | Do. | .. | .. | 1 | 2 | 14 |
| | | | | <hr/> | | |
| | | | | 21 | 1 | 21 |

Field sheet M₅₃₋₆₁⁷

Surveyor-General's Office,
Colombo, July 29, 1907.

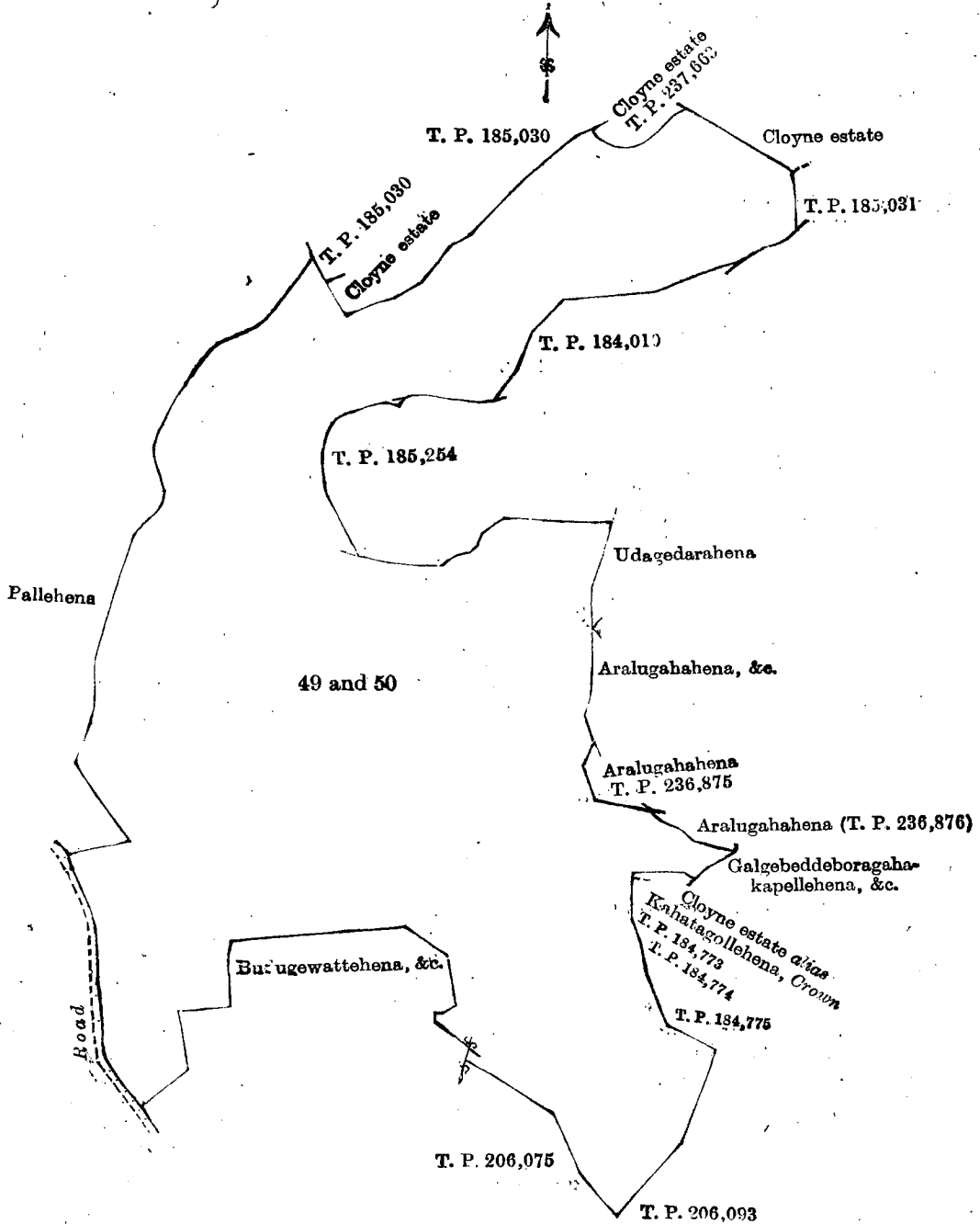
J. B. M. RIDOUT,
for Surveyor-General.

XI.

Preliminary plan 95.

| Lot. | Name of Land. | | | Extent. | | |
|------|------------------------|----|----|---------|----|----|
| | | | | A. | R. | P. |
| 49 | Kahatagollepatana, &c. | .. | .. | 66 | 1 | 10 |
| 50 | Do. | .. | .. | 9 | 1 | 2 |
| | | | | <hr/> | | |
| | | | | 75 | 2 | 12 |

and bounded as follows : on the north by T. P. 185,030 (Cloyne estate) belonging to the heirs of Mr. J. T. Sikes, Cloyne estate (T. P. 237,663) sold by the Crown and claimed by the heirs of Mr. J. T. Sikes, Cloyne estate claimed by the heirs of Mr. J. T. Sikes ; on the east by T. P's. 185,031, 184,010, 185,254, Udagedarahena claimed by Kiriwante Gamarala and others, Aralugahahena, &c., claimed by Rammahamy and others, Aralugahahena sold by the Crown (T. P's. 236,875 and 236,876), Galgebeddeboragahakapallehena, &c., claimed by Kiriwante Gamarala, M. Mudalihamy, and others, Cloyne estate *alias* Kahatagollehena claimed by the Crown and by the heirs of Mr. F. J. Sikes, T. P's 184,773, 184,774, 184,775, 206,093 ; on the south by T. P. 206,075, Budugewattehena, &c., claimed by Kiriwante Gamarala, M. Mudalihamy, and others ; on the west by a road, Pallehena claimed by Puncirala and others.



Scale of 8 Chains to an Inch.

Situation : Dikwella village in Bogoda korale of Badulla District.

Preliminary plan 95.

| Lot. | Name of Land. | Extent. A. R. P. |
|------|------------------------|---------------------|
| 49 | Kahatagollepatana, &c. | 66 1 10 |
| 50 | Do. | 9 1 2 |
| | | 75 2 12 |

Surveyor-General's Office,
Colombo, July 29, 1907.

Field sheet M 53-61

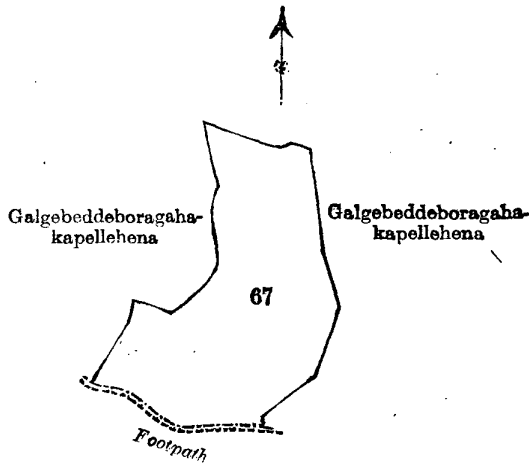
J. B. M. RIDOUT,
for Surveyor-General.

XII.

Preliminary plan 95.

| Lot. | Name of Land. | Extent. A. R. P. |
|------|--------------------|---------------------|
| 67 | Mahawelagodapatana | 8 1 8 |

and bounded on the north and east by Galgebedda, Boragahakapellehena claimed by Kiriwante Gamarala, M₁ Mudalihamy, and others; on the south by a footpath; on the west by Galgebedda, Boragahakapellehena claimed by Kiriwante Gamarala, M. Mudalihamy, and others.



Scale of 8 Chains to an Inch.

Situation : Dikwella village in Bogoda korale of Badulla District.

Preliminary plan 95.

| Lot. | Name of Land. | Extent. A. R. P. |
|------|--------------------|---------------------|
| 67 | Mahawelagodapatana | 8 1 8 |

Field sheet M ⁷ 53-61

Surveyor-General's Office,
Colombo, July 29, 1907.

2,871

J. B. M. RIDOUT,
for Surveyor-General.

Uva S. O. 31-1907