

Ceylon Government Gazette

Published by Authority.

No. 6,211 — FRIDAY, OCTOBER 18, 1907.

PART I.—General: Minutes, Proclamations, Appointments, and General Government Notifications. | PART III.—Provincial Administration.
 PART II.—Legal and Judicial. | PART IV.—Land Settlement.
 PART V.—Mercantile, Marine, Municipal, Local, &c.

Separate paging is given to each Part in order that it may be filed separately.

Part IV.—Land Settlement.

	PAGE		PAGE
Final Orders	1155	Preliminary Notices	1293

FINAL ORDERS.

Order under Section 2 of "The Waste Lands Ordinances of 1897, 1899, 1900, and 1903," declaring Lands to be Crown Property.

In the matter of the lands commonly called or known as Kumbukendewela, road reservation (P. P. 1,054/2,965), &c., situate in the village of Kumbukenda in the Nambada tulana of the Eppawala korale of the Nuwaragam palata, in the North-Central Province, and of "The Waste Lands Ordinances of 1897, 1899, 1900, and 1903."

THE notice required by section 1 of "The Waste Lands Ordinances of 1897, 1899, 1900, and 1903," having been duly published in manner prescribed by that section in respect of the above-named lands (*vide* Notice No. 2,719), and no claim having been made to the said lands or to any interest therein within the period of three months from the date specified in the said notice, I, Walter Ernest Wait, Special Officer appointed under section 28 of the said Ordinances, under and by virtue of the powers vested in me in that behalf by section 2 of the said Ordinances, do hereby on this 21st day of August, 1907, order and declare that the said lands, as more fully described herein below, situate in the village of Kumbukenda in the Nambada tulana of the Eppawala korale of the Nuwaragam palata, in the North-Central Province, and shown as lots 2, 2b, and 4 in preliminary plan No. 393 and in the annexed certified tracings therefrom, and containing in extent 3 roods and 28 perches, are the property of the Crown.

Description of the Lands referred to.

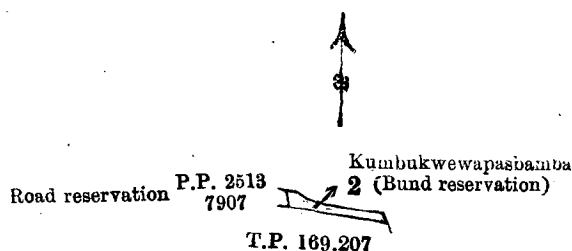
The following lots situated in the village of Kumbukenda in the Nambada tulana of the Eppawala korale of the Nuwaragam palata, in the North-Central Province, as described in the annexed certified tracings:—

I.

Preliminary plan 393.

Lot.	Name of Land.	Extent.
		A. R. P.
2 ..	Kumbukendewela ..	0 0 20

and bounded as follows: on the north and east by Kumbukwewapasbamba (bund reservation); on the south by T. P. 169,207; on the west by road reservation (P. P. 2,513/7,907).



Scale of 8 Chains to an Inch.

Situation : Kumbukenda village in Eppawala korale.

Preliminary plan 393.

Lot.	Name of Land.	Extent. A. R. P.
2	Kumbukendewela	0 0 20

Field sheet F ¹⁴
54—62

Surveyor-General's Office,
Colombo, February 20, 1907.

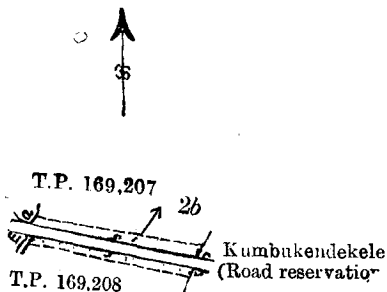
C. MEADEN,
for Surveyor-General.

II.

Preliminary plan 393.

Lot.	Name of Land.	Extent. A. R. P.
2b	Road reservation (P. P. 1,054/2,965)	0 2 10

and bounded as follows : on the north by T. P. 169,207 ; on the east by Kumbukendekele (road reservation) on the south by T. P. 169,208 ; on the west by an ela.



Scale of 8 Chains to an Inch.

Situation : Kumbukenda village in Eppawala korale.

Preliminary plan 393.

Lot.	Name of Land.	Extent. A. R. P.
2b	Road reservation (P. P. 1,054/2,965)	0 2 10

Field sheet F ¹⁴
54—62

Surveyor-General's Office,
Colombo, February 20, 1907.

C. MEADEN,
for Surveyor-General.

III.

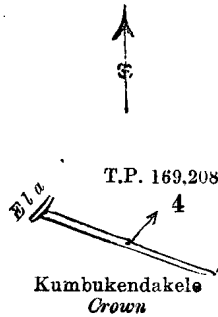
Preliminary plan 393.

Lot.	Name of Land.	Extent. A. R. P.
4	Kumbukendewela	0 0 38

and bounded as follows : on the north by T. P. 169,208 ; on the east and south by Kumbukendekele belonging to the Crown ; on the west by an ela.

August 21, 1907.

W. E. WAIT,
Special Officer.



Scale of 8 Chains to an Inch.

Situation : Kumbukenda village in Eppawala korale.

Preliminary plan 393.

Lot.	Name of Land.	Extent..		
		A.	R.	P.
4	Kumbukendewela	0	0	38

Field sheet F 14
54—62

Surveyor-General's Office,
Colombo, February 20, 1907.
Anuradhapura S. O. 453

C. MEADEN,
for Surveyor-General.

Order under Section 2 of "The Waste Lands Ordinances of 1897, 1899, 1900, and 1903," declaring Lands to be Crown Property.

In the matter of the lands commonly called or known as Katukeliyawakele, Katukeliyawakamata, Katukeliyawätisbamba, Katukeliyawapasbamba, Wewismattehena, situate in the village of Katukeliyawa in the Galkadawala tulana of the Nuwaragam korale of the Nuwaragam palata, in the North-Central Province, and of "The Waste Lands Ordinances of 1897, 1899, 1900, and 1903."

THE notice required by section 1 of "The Waste Lands Ordinances of 1897, 1899, 1900, and 1903," having been duly published in manner prescribed by that section in respect of the above-named lands (*vide* Notice No. 2,738), and no claim having been made to the said lands or to any interest therein within the period of three months from the date specified in the said notice, I, Walter Ernest Wait, Special Officer appointed under section 28 of the said Ordinances, under and by virtue of the powers vested in me in that behalf by section 2 of the said Ordinances, do hereby on this 6th day of September, 1907, order and declare that the said lands, as more fully described herein below, situate in the village of Katukeliyawa in the Galkadawala tulana of the Nuwaragam korale of the Nuwaragam palata, in the North-Central Province, and shown as lots 1, 1a, 1b, 1c, 4, 6, 6a, 8 in preliminary plan No. 475 and in the annexed certified tracing therefrom, and containing in extent 567 acres 2 roods and 37 perches, are the property of the Crown.

Description of the Lands referred to.

The following lots situated in the village of Katukeliyawa in the Galkadawala tulana of the Nuwaragam korale of the Nuwaragam palata, in the North-Central Province, as described in the annexed certified tracing :—

Preliminary plan 475.

Lot.	Name of Land.	Extent.		
		A.	R.	P.
1	Katukeliyawakele	561	3	8
1a	Do.	0	2	36
1b	Do.	0	3	38
1c	Do.	0	2	32
4	Katukeliyawekamata	0	0	13
6	Katukeliyawetisbamba	0	3	17
6a	Katukeliyawepasbamba	0	1	20
8	Wewismattehena	2	0	33
		<u>567</u>	<u>2</u>	<u>37</u>

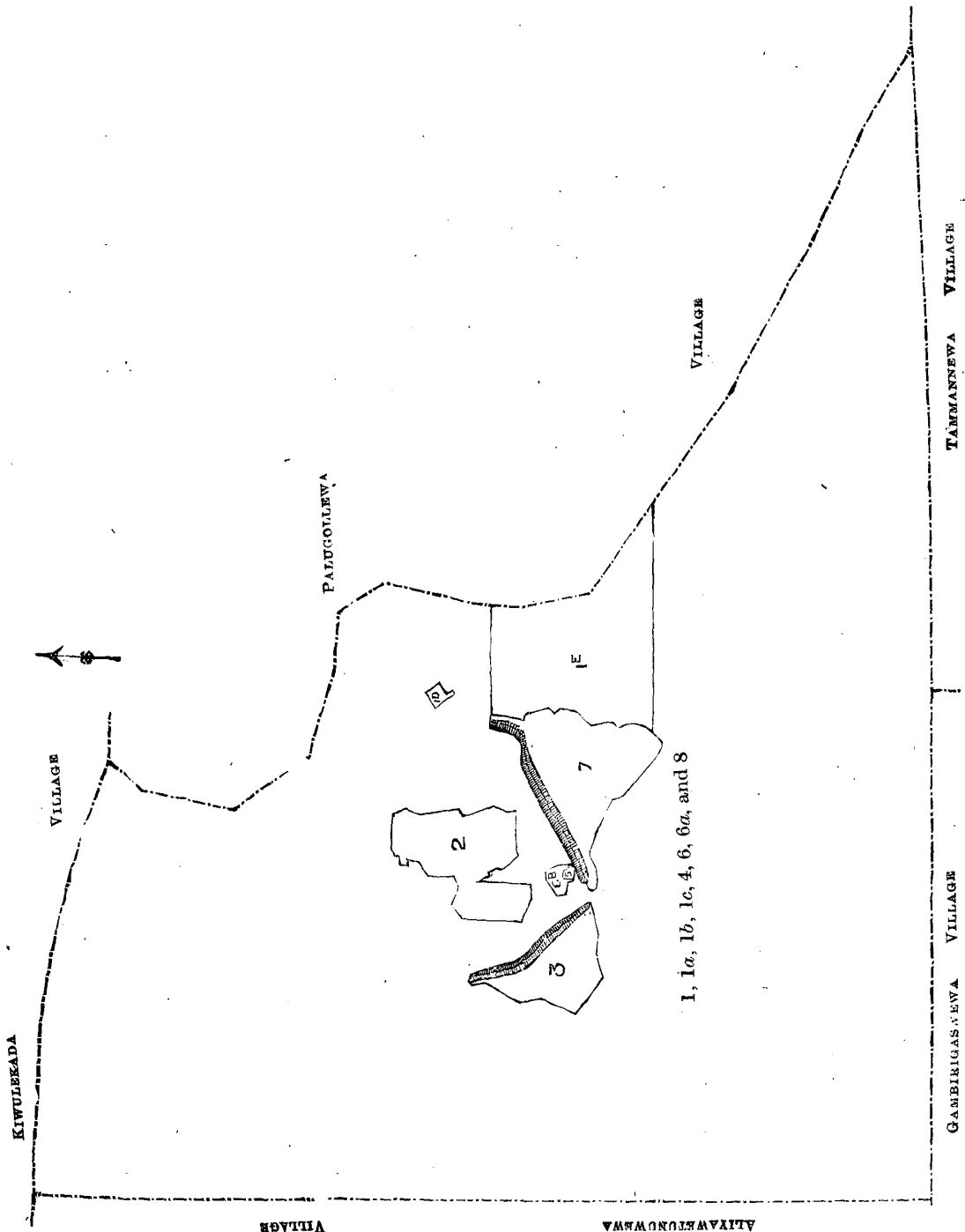
and bounded as follows : on the north by the village limit of Kiwulekada ; on the east by the village limit of Palugollewa ; on the south by the village limit of Tammannewa, the village limit of Gambirigawewa ; on the west by the village limit of Aliyawetunawewa.

NOTE.—The following lots lying within the above boundaries are excluded from this order, and their aggregate acreage of 57 acres 2 roods and 9 perches is not included in the acreage of 567 acres 2 roods and 37 perches given above. :—

Lot.		Name of Land.	Extent.	
			A.	R. P.
1d	..	Katukeliyaweminipitiya	0	1 5
1e	..	Katukeliyawekele	24	2 3 2
2	..	Katukeliyawewela	11	1 29
3	..	Kudawewa	6	3 0
5	..	Katukeliyawegangoda	0	0 30
6b	..	Do.	0	2 0
7	..	Katukeliyawewewa	13	2 33
			57	2 9

September 6, 1907.

W. E. WATT,
Special Officer.



Situation: Katukeliyawa village in Galkadawala tulana of Nuwaragam korale.

Preliminary plan 475.

Lot.	Name of Land.	Extent.		
		A.	R.	P.
1	Katukeliyawakele	561	3	8
1a	Do.	0	2	36
1b	Do.	0	3	38
1c	Do.	0	2	32
4	Katukeliyawekamata	0	0	13
6	Katukeliyawetisbamba	0	3	17
6a	Katukeliyawepasbamba	0	1	20
8	Wewismatthena	2	0	33
		567	2	37

Lots excluded.

1d	Katukeliyaweminipitiya	0	1	5
1e	Katukeliyawekele	24	2	32
2	Katukeliyawewela	11	1	29
3	Kudawewa	6	3	0
5	Katukeliyawegangoda	0	0	30
6b	Do.	0	2	0
7	Katukeliyawewewa	13	2	33
		57	2	9

Field sheets C ²⁴ 51—59 and C ²⁴ 52—60

Surveyor-General's Office,
Colombo, February 28, 1907.
Anuradhapura S. O. 454

C. MEADEN,
for Surveyor-General.

Order under Section 2 of "The Waste Lands Ordinances of 1897, 1899, 1900, and 1903," declaring Land to be Crown Property.

In the matter of the land commonly called or known as Waragodapuranakumbura (bund reservation), situate in the village of Waragoda in the Ihala Medagandahe tulana of the Nuwaragam korale of the Nuwaragam palata, in the North-Central Province, and of "The Waste Lands Ordinances of 1897, 1899, 1900, and 1903."

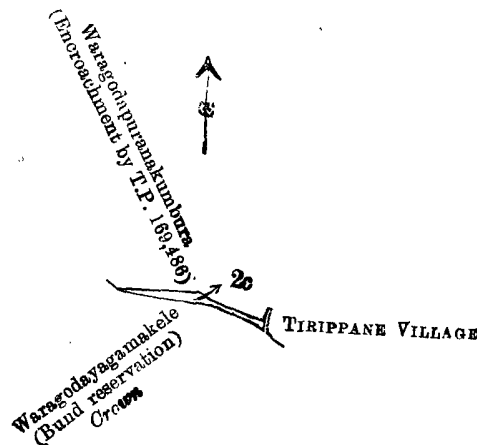
THE notice required by section 1 of "The Waste Lands Ordinances of 1897, 1899, 1900, and 1903," having been duly published in manner prescribed by that section in respect of the above-named land (*vide* Notice No. 2,720), and no claim having been made to the said land or to any interest therein within the period of three months from the date specified in the said notice, I, Walter Ernest Wait, Special Officer appointed under section 28 of the said Ordinances, under and by virtue of the powers vested in me in that behalf by section 2 of the said Ordinances, do hereby on this 21st day of August, 1907, order and declare that the said land, as more fully described herein below, situate in the village of Waragoda in the Ihala Medagandahe tulana of the Nuwaragam korale of the Nuwaragam palata, in the North-Central Province, and shown as lot 2c in preliminary plan No. 305 and in the annexed certified tracing therefrom, and containing in extent 20 perches, is the property of the Crown.

Description of the Land referred to.

The land commonly called or known as Waragodapuranakumbura (bund reservation), situated in the village of Waragoda in the Ihala Medagandahe tulana of the Nuwaragam korale of the Nuwaragam palata, in the North-Central Province, containing in extent 20 perches, shown as lot 2c in preliminary plan 305 and in the annexed certified tracing therefrom, and bounded as follows: on the north by Waragodapuranakumbura, encroachment by T. P. 169,486; on the east by the village limit of Tirappane; on the south and west by Waragodapuranakumbura (bund reservation) declared Crown.

The 21st day of August, 1907.

W. E. WAIT,
Special Officer.



Scale of 8 Chains to an Inch.

Situation : Waragoda village in Ihala Medagandahe tulana of Nuwaragam korale.

Preliminary plan 305.

Lot.	Name of Land.	Extent. A. R. P.
2c	Waragodapuranakumbura (bund reservation)	0 0 20

Surveyor-General's Office,
Colombo, April 4, 1907.
Anuradhapura S. O. 455

Field sheet F 50—58⁹

C. MEADEN,
for Surveyor-General.

Order under Section 2 of "The Waste Lands Ordinances of 1897, 1899, 1900, and 1903," declaring Lands to be Crown Property.

In the matter of the lands commonly called or known as Parahabadamukalana, Sembukulama-athongehena, Kudawewaihalahena, Atawirawewahabodamukalana, situate in the village of Kudawewa, in the Nachcha tulana of the Ulagalla korale of the Hurulupalata, in the North-Central Province, and of "The Waste Lands Ordinances of 1897, 1899, 1900, and 1903."

THE notice required by section 1 of "The Waste Lands Ordinances of 1897, 1899, 1900, and 1903," having been duly published in manner prescribed by the section in respect of the above-named lands (*vide* Notice No. 2,734), and no claim having been made to the said lands or to any interest therein within the period of three months from the date specified in the said notice, I, Walter Ernest Wait, Special Officer appointed under section 28 of the said Ordinances, under and by virtue of the powers vested in me in that behalf by section 2 of the said Ordinances, do hereby on this 6th day of September, 1907, order and declare that the said lands, as more fully described herein below, situate in the village of Kudawewa in the Nachcha tulana of the Ulagalla korale of the Hurulu palata, in the North-Central Province, and shown as lots 1, 1a, 1b, 2, 2a, 2b, 4, 4a, 4b, 4c, 5, 5a, 5b in preliminary plan No. 409 and in the annexed certified tracing therefrom, and containing in extent 204 acres and 24 perches, are the property of the Crown.

Description of the Lands referred to.

The following lots situated in the village of Kudawewa in the Nachcha tulana of the Ulagalla korale of the Hurulu palata, in the North-Central Province, as described in the annexed certified tracing:—

Preliminary plan 409.

Lot.	Name of Land.	Extent. A. R. P.
1	Parahabadamukalana	3 1 26
1a	Do.	2 1 30
1b	Do.	12 2 15
2	Sembukulama-athongehena	20 2 38
2a	Do.	1 0 30
2b	Do.	8 0 24
4	Kudawewaihalahena	112 2 30
4a	Do.	1 2 7
4b	Do.	1 0 27
4c	Do.	6 0 30
5	Atawirawewahabodamukalana	32 1 17
5a	Do.	0 1 30
5b	Do.	1 2 0

204 0 24

and bounded as follows: on the north by the minor road from Alankulama to Alitana; on the east by the village limit of Alitana; on the south by the village limit of Alitana, the village limit of Kudakanumulla; on the west by the village limit of Kudakanumulla, the village limit of Atawirawewa.

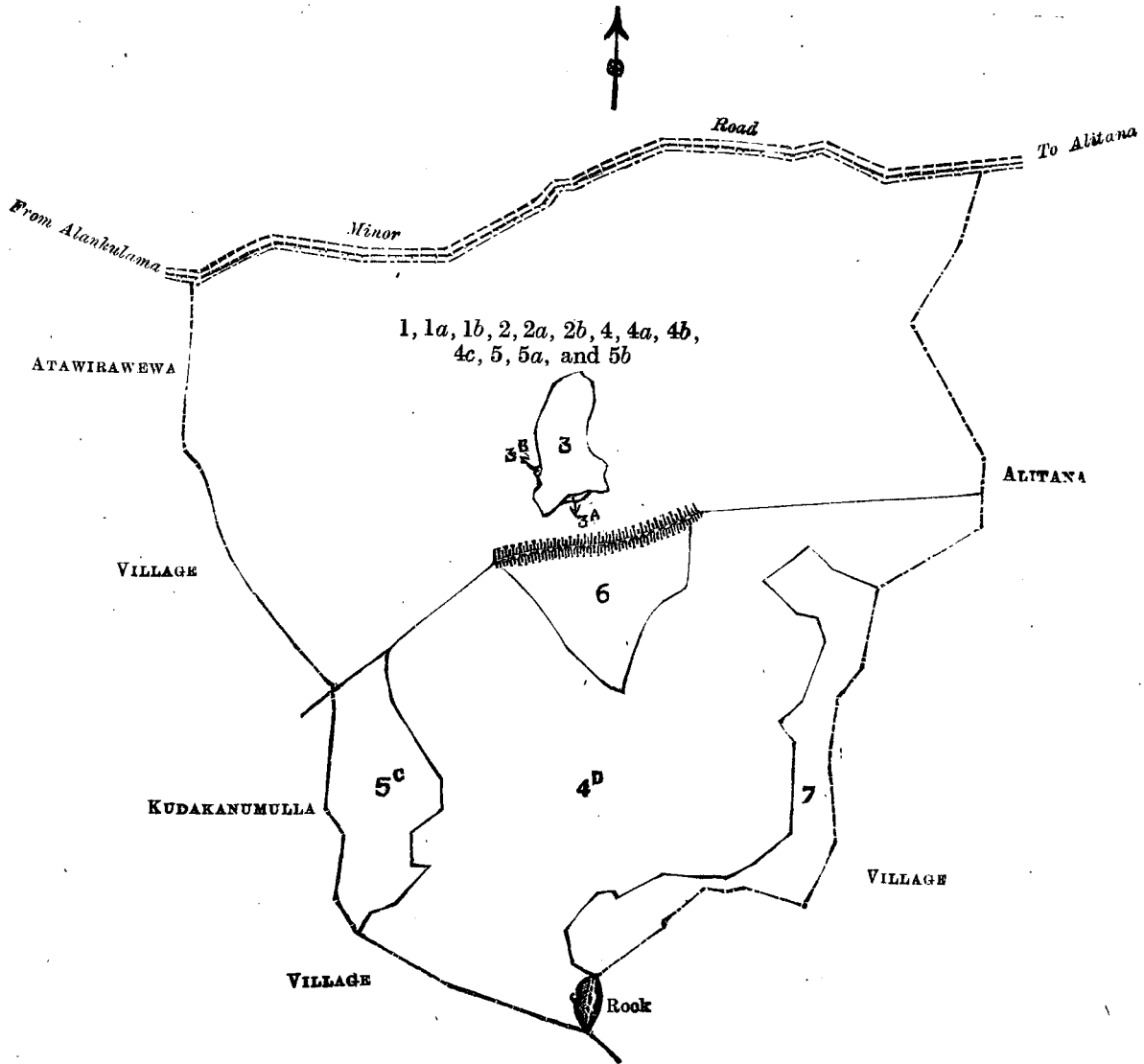
NOTE.—The following lots lying within the above boundaries are excluded from this order, and their aggregate acreage of 168 acres 3 roods and 21 perches is not included in the acreage of 204 acres and 24 perches given above:—

Preliminary plan 409.

Lot.	Name of Land.	Extent.		
		A.	R.	P.
3	Kudawewawela (P. P. 208/H 58 to K 58)	4	3	28
3a	Kudawewawela	0	0	10
3b	Do.	0	0	1
4d	Kudawewaihalahena	115	3	26
5c	Atawirawewahabodamukalana	15	2	20
6	Kudawewa	12	1	34
7	Wewihalamukalana	19	3	22
		168	3	21

September 6, 1907.

W. E. WATT,
Special Officer.



Scale of 16 Chains to an Inch.

Situation : Kudawewa village in Nachcha tulana of Ulagalla korale.

Preliminary plan 409.

Lot.	Name of Land.	Extent.		
		A.	R.	P.
1	Parahabadamukalana	3	1	26
1a	Do.	2	1	30
1b	Do.	12	2	15
2	Sembukulama-athongehena	20	2	38
2a	Do.	1	0	30
2b	Do.	8	0	24
4	Kudawewaihalahena	112	2	30
4a	Do.	1	2	7
4b	Do.	1	0	27
4c	Do.	6	0	30
5	Atawirawewahabodamukalana	32	0	17
5a	Do.	0	1	30
5b	Do.	1	2	0
		204	0	24

Lots excluded.

3	Kudawewawela (P. P. 206/H 58 to K 58)	4	3	28
3a	Kudawewawela	0	0	10
3b	Do.	0	0	1
4d	Kudawewaihalahena	115	3	26
5c	Atawirawewahabodamukalana	15	2	20
6	Kudawewa	12	1	34
7	Wewihalamukalana	19	3	22
		168	3	21

Field sheets F ¹⁴ 8-16 and F ¹⁴ 24-32

Surveyor-General's Office,
Colombo, February 25, 1907.

Anuradhapura S. O. 456

C. MEADEN,
for Surveyor-General.

Order under Section 2 of "The Waste Lands Ordinances of 1897, 1899, 1900, and 1903," declaring Land to be Crown Property.

In the matter of the land commonly called or known as Kadigawehenyaya, situate in the village of Kadigawa in the Nambada tulana of the Eppawala korale of the Nuwaragam palata, in the North-Central Province, and of "The Waste Lands Ordinances of 1897, 1899, 1900, and 1903."

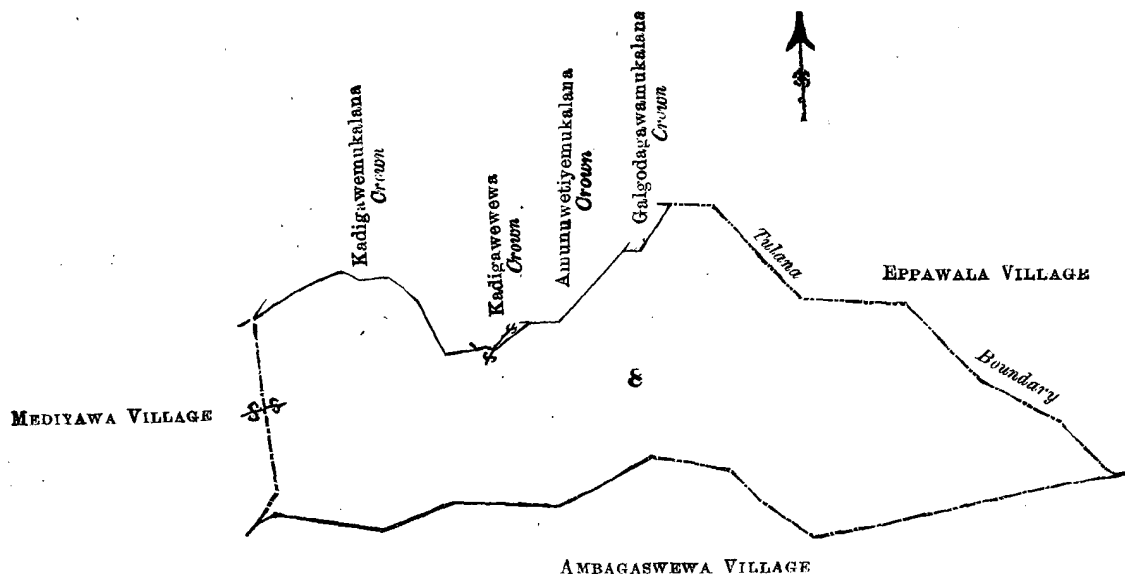
THE notice required by section 1 "The Waste Lands Ordinances of 1897, 1899, 1900, and 1903," having been duly published in manner prescribed by that section in respect of the above-named land (*vide* Notice No. 2,716), and no claim having been made to the said land or to any interest therein within the period of three months from the date specified in the said notice, I, Walter Ernest Wait, Special Officer appointed under section 28 of the said Ordinances, under and by virtue of the powers vested in me in that behalf by section 2 of the said Ordinances, do hereby on this 21st day of August, 1907, order and declare that the said land, as more fully described herein below, situate in the village of Kadigawa in the Nambada tulana of the Eppawala korale of the Nuwaragam palata, in the North-Central Province, and shown as lot 8 in preliminary No. 189 and in the annexed certified tracing therefrom, and containing in extent 118 acres 1 rood and 33 perches, is the property of the Crown.

Description of the Land referred to.

The land commonly called or known as Kadigawehenyaya, situated in the village of Kadigawa in the Nambada tulana of the Eppawala korale of the Nuwaragam palata, in the North-Central Province, containing in extent 118 acres 1 rood and 33 perches, shown as lot 8 in preliminary plan 189 and in the annexed certified tracing therefrom, and bounded as follows: on the north by Kadigawemukalana belonging to the Crown, Kadigawewewa belonging to the Crown, Amnuwetiye mukalana belonging to the Crown, Galgodagawamukalana belonging to the Crown, the village limit of Eppawala; on the east by the village limit of Eppawala; on the south by the village limit of Ambagaswewa; on the west by the village limit of Mediyawa.

The 21st day of August, 1907.

W. E. WAIT,
Special Officer.



Scale of 16 Chains to an Inch.

Situation : Kadigawa village in Eppawala korale of Anuradhapura District.

Preliminary plan 189.

Lot.	Name of Land.	Extent.
		A. R. P.
8	Kadigawehenyaya	118 1 33

Field sheet F 14
36—44

Surveyor-General's Office,
Colombo, April 10, 1907.

Anuradhapura S. O. 457

C. MEADEN,
for Surveyor-General.

Order under Section 2 of "The Waste Lands Ordinances of 1897, 1899, 1900, and 1903," declaring Lands to be Crown Property.

In the matter of the lands commonly called or known as Bellankadawalamukalana, Mikichchawewamukalana, Weherabendimukalana, Bellankadawalalanduyaya, Bellankadawalatisbamba (P. P. 2,077/6,186), Bellankadawaladahabamba, Kudawewahenyaya, Kudawewamukalana, situate in the village of Bellankadawala in the Pahalawewu tulana of the Kende korale of the Nuwaragam palata, in the North-Central Province, and of "The Waste Lands Ordinances of 1897, 1899, 1900, and 1903."

THE notice required by section 1 of "The Waste Lands Ordinances of 1897, 1899, 1900, and 1903," having been duly published in manner prescribed by that section in respect of the above-named lands (*vide* Notice No. 2,737), and no claim having been made to the said lands or to any interest therein within the period of three months from the date specified in the said notice, I, Walter Ernest Wait, Special Officer appointed under section 28 of the said Ordinances, under and by virtue of the powers vested in me in that behalf by section 2 of the said Ordinances, do hereby on this 6th day of September, 1907, order and declare that the said lands, as more fully described herein below, situate in the village of Bellankadawala, in the Pahalawewu tulana of the Kende korale of the Nuwaragam palata, in the North-Central Province, and shown as lots 1, 2, 3, 4, 4a, 5a, 5½a, 7a, 9, 9b, 11a, 12, 12a, and 13 in preliminary plan No. 457 and in the annexed certified tracing therefrom, and containing in extent 746 acres 3 roods and 21 perches, are the property of the Crown.

Description of the Lands referred to.

The following lots situated in the village of Bellankadawala in the Pahalawewu tulana of the Kende korale of the Nuwaragam palata, in the North-Central Province, as described in the annexed certified tracing :—

Preliminary plan 457.

Lot.	Name of Land.	Extent.		
		A.	R.	P.
1	Bellankadawalamukalana	138	1	11
2	Mikichchawewamukalana	3	0	2
3	Weherabendimukalana	40	2	3
4	Bellankadawalalanduyaya	183	1	1
4a	Do.	3	3	32
5a	Bellankadawalatisbamba (P. P. 2,077/6,186)	0	0	14
5½a	Bellankadawalatisbamba	0	0	7
7a	Bellankadawaladahabamba	0	1	26
9	Kudawewahenyaya	176	2	2
9b	Do.	0	1	16
11a	Bellankadawalatisbamba	0	2	37
12	Bellankadawalamukalana	82	3	21
12a	Do.	1	0	39
13	Kudawewamukalana	115	2	10
		746	3	21

and bounded as follows : on the north by the boundary of Kadawat korale ; on the east by the boundary of Kadawat korale, the village limit of Puleliya, the village limit of Diwulwewa ; on the south by the village limit of Diwulwewa ; on the west by the village limit of Tillangala, the village limit of Tammannalawaka, the boundary of the Kadawat korale.

NOTE.—The following lots lying within the above boundaries are excluded from this order, and their aggregate acreage of 127 acres 2 roods and 13 perches is not included in the acreage of 746 acres 3 roods and 21 perches given above :—

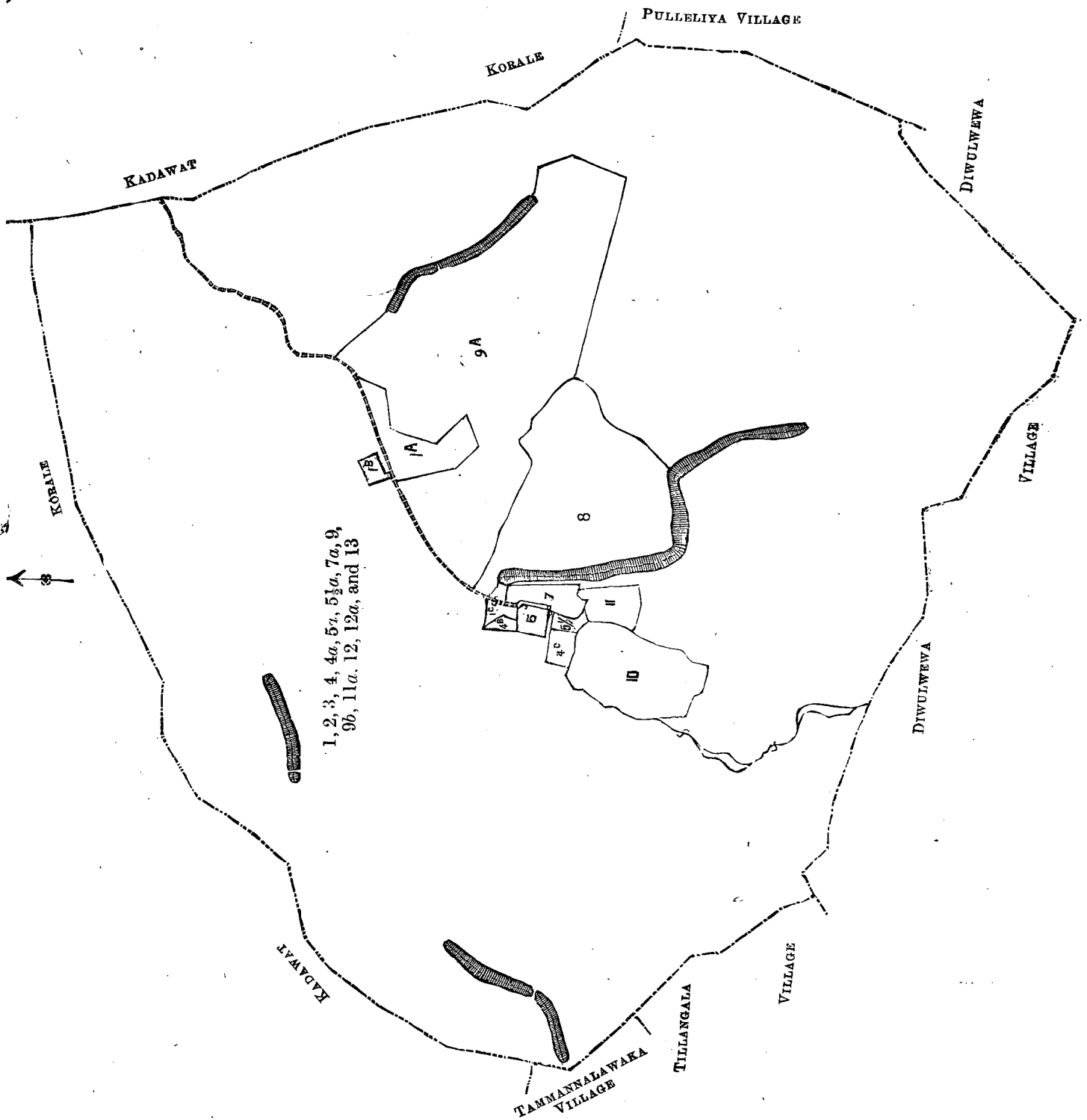
Preliminary plan 457.

Lot.	Name of Land.	Extent.		
		A.	R.	P.
1a	Bellankadawalamukalana	5	2	38
1b	Bellankadawalasavakkalai	0	2	3
1c	Bellankadawalamukalana	0	3	14
4b	Bellankadawalalanduyaya	0	1	28
4c	Do.	1	0	12
5	T. P. 198,284	1	0	5
5½	Bellankadawalatisbamba	0	3	4
7	Siyambalagahawatta and Migahawatta	2	1	20
8	Bellankadawalawewa	31	2	14
9a	Kudawewahenyaya	68	3	12
10	Bellankadawalawela	11	2	37
11	Bellankadawalatisbamba	2	2	26
		127	2	13

September 6, 1907.

W. E. WAIT,
Special Officer.

[For Tracing see page 1265.]



Situation: Bellankadawala village in Pahalawewu tulana of Kende korale.

Lot.	Name of Land.	Extent.		
		A.	R.	P.
1	Bellankadawalamukalana	138	1	11
2	Mikichchawewamukalana	3	0	2
3	Weherabendimukalana	40	2	3
4	Bellankadawalalanduyaya	183	1	1
4a	Do.	3	3	32
5a	Bellankadawalatisbamba (P. P. 2,077/6,186)	0	0	14
5½a	Bellankadawalatisbamba	0	0	7
7a	Bellankadawaladahabamba	0	1	26
9	Kudawewahenyaya	176	2	2
9b	Do.	0	1	16
11a	Bellankadawalatisbamba	0	2	37
12	Bellankadawalamukalana	82	3	21
12a	Do.	1	0	39
13	Kudawewamukalana	115	2	10
		746	3	21
<i>Lots excluded.</i>				
1a	Bellankadawalamukalana	5	2	38
1b	Bellankadawalasavakkalai	0	2	3
1c	Bellankadawalamukalana	0	3	14
4b	Bellankadawalalanduyaya	0	1	28
4c	Do.	1	0	12
5	T. P. 198,284	1	0	5
5½	Bellankadawalatisbamba	0	3	4
7	Siyambalagahawatta and Migahawatta	2	1	20
8	Bellankadawalawewa	31	2	14
9a	Kudawewahenyaya	68	3	12
10	Bellankadawalawela	11	2	37
11	Bellankadawalatisbamba	2	2	26
		127	2	13

Surveyor-General's Office,
Colombo, February 15, 1907.
Anuradhapura S. O. 458

Sheets C ²⁴ 19-27 and C ²⁴ 20-28

C. MEADEN,
for Surveyor-General.

Order under Section 2 of "The Waste Lands Ordinances of 1897, 1899, 1900, and 1903," declaring Lands to be Crown Property.

In the matter of the lands commonly called or known as Magurahitiyawamukalana, Magurahitiyawakatuwa, Magurahitiyawatisbamba, Magurahitiyawapasbamba, situate in the village of Magurahitiyawa in the Pahalawewu tulana of the Kende korale of the Nuwaragam palata, in the North-Central Province, and of "The Waste Lands Ordinances of 1897, 1899, 1900, and 1903."

THE notice required by section 1 of "The Waste Lands Ordinances of 1897, 1899, 1900, and 1903," having been duly published in manner prescribed by that section in respect of the above-named lands (*vide* Notice No. 2,735), and no claim having been made to the said lands or to any interest therein within the period of three months from the date specified in the said notice, I, Walter Ernest Wait, Special Officer appointed under section 28 of the said Ordinances, under and by virtue of the powers vested in me in that behalf by section 2 of the said Ordinances, do hereby on this 6th day of September, 1907, order and declare that the said lands, as more fully described herein below, situate in the village of Magurahitiyawa in the Pahalawewu tulana of the Kende korale of the Nuwaragam palata, in the North-Central Province, and shown as lots 1, 1a, 1b, 3, 3a in preliminary plan No. 467 and in the annexed certified tracing therefrom, and containing in extent 270 acres and 22 perches, are the property of the Crown.

Description of the Lands referred to.

The following lots situated in the village of Magurahitiyawa in the Pahalawewu tulana of the Kende korale of the Nuwaragam palata, in the North-Central Province, as described in the annexed certified tracing:—

Lot.	Name of Land.	Extent.		
		A.	R.	P.
1	Magurahitiyawamukalana, Magurahitiyawakatuwa	266	3	0
1a	Do.	0	2	30
1b	Do.	0	3	32
3	Magurahitiyawatisbamba	1	2	0
3a	Magurahitiyawapasbamba	0	1	0
		270	0	22

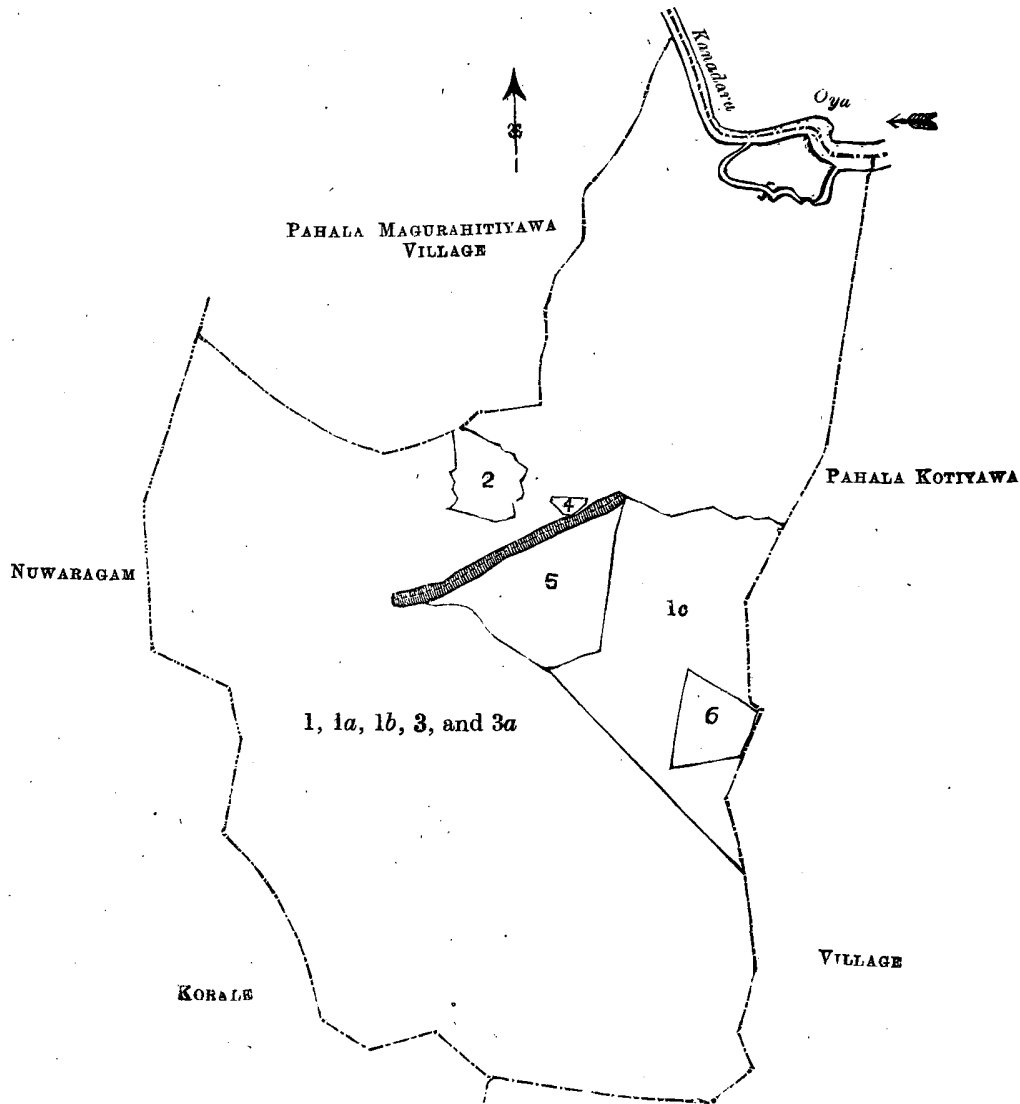
and bounded as follows: on the north by the village limit of Pahala Magurahitiyawa, the Kanadara-oya; on the east by the village limit of Pahalakotiyawa; on the south by the village limit of Pahalakotiyawa, the boundary of Nuwaragam korale; on the west by the boundary of Nuwaragam korale.

NOTE.—The following lots lying within the above boundaries are excluded from this order, and their aggregate acreage of 47 acres and 1 rood is not included in the acreage of 270 acres and 22 perches given above:—

Lot.	Name of Land.	Extent.		
		A.	R.	P.
1c ..	Magurahitiyamukalana, Magurahitiyakatuwa ..	27	1	5
2 ..	Magurahitiyawela ..	3	2	27
4 ..	Magurahitiyagammedda ..	0	1	18
5 ..	Magurahitiyawewa ..	12	0	5
6 ..	Godakiralahena ..	3	3	25
		47. 1 0		

September 6, 1907.

W. E. WAIT,
Special Officer.



Scale of 16 Chains to an Inch.

Situation: Magurahitiyawa village in Pahalawewu tulana in Kende korale.

Lot.	Name of Land.	Extent.		
		A.	R.	P.
1 ..	Magurahitiyamukalana, Magurahitiyawakatuwa ..	266	3	0
1a ..	Do. do. ..	0	2	30
1b ..	Do. do. ..	0	3	32
3 ..	Magurahitiyawatisbamba ..	1	2	0
3a ..	Magurahitiyawapasbamba ..	0	1	0
		270 0 22		

Lots excluded

Lot.	Name of Land.	Extent.		
		A.	R.	P.
1c	Magurahitiyamukalana, Magurahitiyakatuwa	27	1	5
2	Magurahitiyawela	3	2	27
4	Magurahitiyagammedda	0	1	18
5	Magurahitiyawewa	12	0	5
6	Godakiralahena	3	3	25
		<hr/>		
		47	1	0

Field sheets C ²⁴ 35—43, C ²⁴ 36—44, C ²⁴ 51—59, and C ²⁴ 52—60

Surveyor-General's Office,
Colombo, March 8, 1907.

Anuradhapura S. O. 459

C. MEADEN,
for Surveyor-General.

Order under Section 2 of "The Waste Lands Ordinances of 1897, 1899, 1900, and 1903" declaring Lands to be Crown Property.

In the matter of the lands commonly called or known as Tulawelliyagammedda, Tulawelliyatisbamba, Siyambalagaswewahena, Kukulkatuwehena, Ilamaradanmaduwewela, Tulawelliyemukalana, and Tulawelliyakatuwa, situate in the village of Tulawelliya in the Pahalawewu tulana of the Kende korale of the Nuwaragam palata, in the North-Central Province, and of "The Waste Lands Ordinances of 1897, 1899, 1900, and 1903."

THE notice required by section 1 of "The Waste Lands Ordinances of 1897, 1899, 1900, and 1903," having been duly published in manner prescribed by that section in respect of the above-named lands (*vide* Notice No. 2,726), and no claim having been made to the said lands or to any interest therein within the period of three months from the date specified in the said notice, I, Walter Ernest Wait, Special Officer appointed under section 28 of the said Ordinances, under and by virtue of the powers vested in me in that behalf by section 2 of the said Ordinances, do hereby on this 28th day of August, 1907, order and declare that the said lands, as more fully described herein below, situate in the village of Tulawelliya in the Pahalawewu tulana of the Kende korale of the Nuwaragam palata, in the North-Central Province, and shown as lots 4a, 5, 5a, 9, 9½, 10, 11, 12, 12b, and 12c in preliminary plan No. 464 and in the annexed certified tracing therefrom, and containing in extent 2,042 acres 3 roods and 16 perches, are the property of the Crown.

Description of the Lands referred to.

The following lots situated in the village of Tulawelliya in the Pahalawewu tulana of the Kende korale of the Nuwaragam palata, in the North-Central Province, as described in the annexed certified tracing:—

Preliminary plan 464.

Lot.	Name of Land.	Extent.		
		A.	R.	P.
4a	Tulawelliyagammedda	0	0	25
5	Tulawelliyatisbamba	2	0	0
5a	Do.	0	0	22
9	Siyambalagaswewahena	0	3	0
9½	Kukulkatuwehena	1	0	5
10	Do.	4	2	28
11	Ilamaradanmaduwewela	5	3	2
12	Tulawelliyemukalana and Tulawelliyakatuwa	2,024	1	34
12b	Do. do.	0	3	10
12c	Do. do.	3	0	10
		<hr/>		
		2,042	3	16

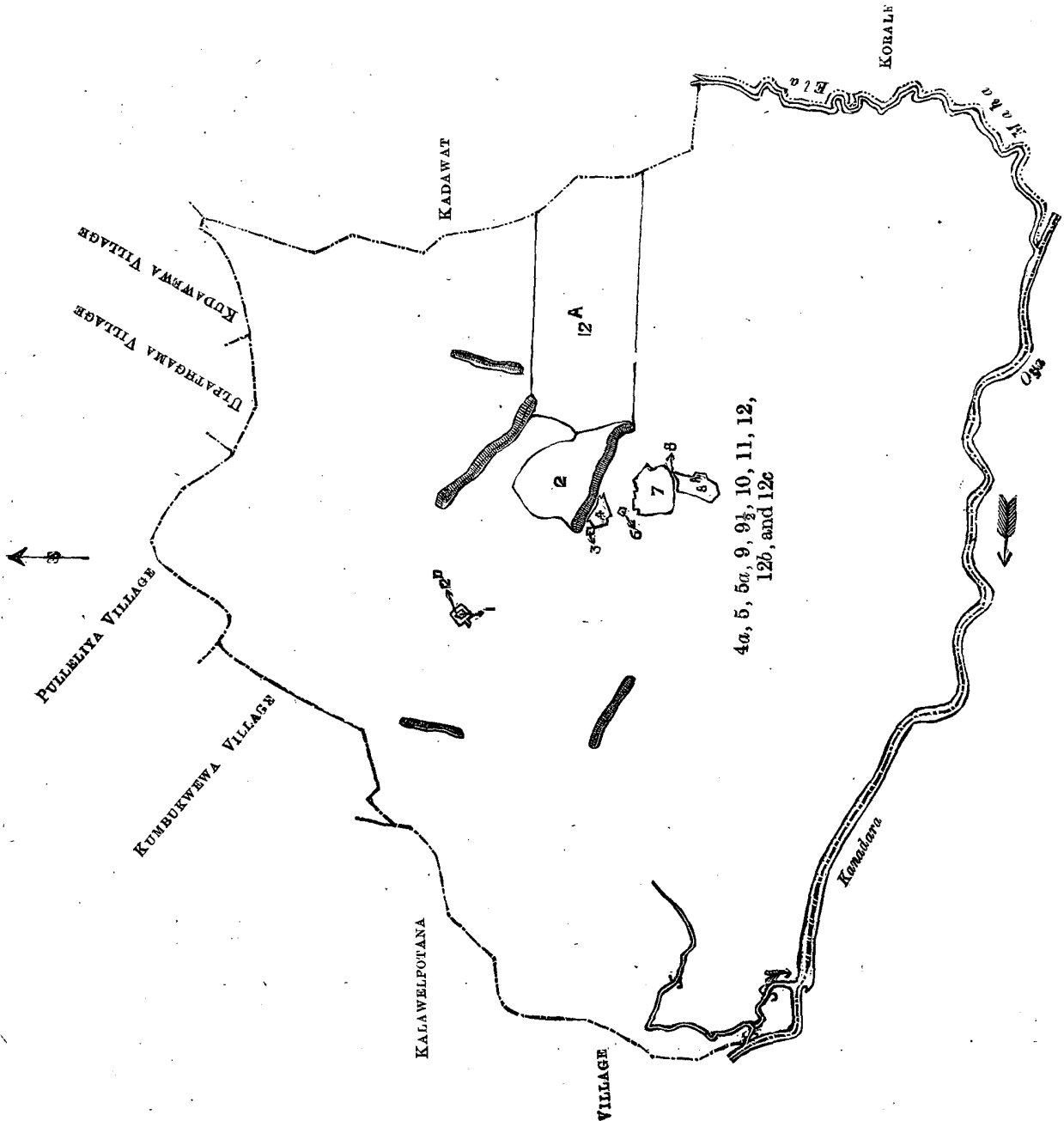
and bounded as follows: on the north by the village limit of Pulleliya, the village limit of Ulpatgama, the village limit of Kudawewa; on the east by the boundary of the Kadawat korale, the Maha-ela; on the south by the boundary of the Kadawat korale (the Kanadara-oya); on the west by the Kanadara-oya, the village limit of Kalawelpotana, the village limit of Kumbukwewa.

NOTE.—The following lots lying within the above boundaries are excluded from this order, and their aggregate acreage of 134 acres 1 rood and 7 perches is not included in the acreage of 2,042 acres 3 roods and 16 perches given above :—

Lot.	Name of Land.	Extent.		
		A.	R.	P.
1 ..	Tulawelliyaminipitiya	0	0	15
2 ..	Tulawelliyawewa	22	3	20
3 ..	Hendrikappugegammedda	0	0	15
4 ..	Tulawelliyagammedda	1	2	11
6 ..	Kadirawelagegammedda	0	0	15
7 ..	Tulawelliyapurawela	6	2	2
8 ..	Do.	0	0	10
8a ..	Welapahala-akkarewela (P. P. 2,251/6,982 & 6,983)	2	3	37
12a ..	Tulawelliyemukalana and Tulawelliyekatuwa	99	2	12
12d ..	Minipitiyewatta	0	1	30
		134	1	7

August 28, 1907.

W. E. WAIT,
Special Officer.



Scale of 32 Chains to an Inch.

Situation : Tulawelliya village in Pahalawewu tulana of Kende korale.

Preliminary plan 464.

Lot.	Name of Land.	Extent.		
		A.	R.	P.
4a	Tulawelliagammedda	0	0	25
5	Tulawelliatisbamba	2	0	0
5a	Do.	0	0	22
9	Siyambalagaswewahena	0	3	0
9½	Kukulkatuwehena	1	0	5
10	Do.	4	2	28
11	Ilamaradanmaduwewela	5	3	2
12	Tulawelliyemukalana and Tulawelliyakatuwa	2,024	1	34
12b	Do.	0	3	10
12c	Do.	3	0	10
		2,042	3	16
<i>Lots excluded.</i>				
1	Tulawelliyaminipitiya	0	0	15
2	Tulawelliawewa	22	3	20
3	Hendrikappugegammedda	0	0	15
4	Tulawelliagammedda	1	2	11
6	Kadirawelagegammedda	0	0	15
7	Tulawelliyapurawela	6	2	2
8	Do.	0	0	10
8a	Welapahala-akkarewela (P. P. 2,251/6,982 & 6,983)	2	3	37
12a	Tulawelliyemukalana and Tulawelliyekatuwa	99	2	12
12d	Minipitiyewatta	0	1	30
		134	1	7

Field sheets C ²⁴₃₆₋₄₄, C ²⁴₃₇₋₄₅, C ²⁴₅₂₋₆₀, and C ²⁴₅₃₋₆₁

Surveyor-General's Office,
Colombo, February 27, 1907.
Anuradhapura S. O. 460

C. MEADEN,
for Surveyor-General.

Order under Section 2 of "The Waste Lands Ordinances of 1897, 1899, 1900, and 1903," declaring Lands to be Crown Property.

In the matter of the lands commonly called or known as Demattegamamukalana, Demattegamahena, Demattegamapasbamba, Demattegamatibamba, Demattegawela (abandoned encroachment), Elagawahena (P. P. 2,089/6,215), situate in the village of Demattegama in the Nachcha tulana of the Ulagalla korale of the Hurulu palata; in the North-Central Province, and of "The Waste Lands Ordinances of 1897, 1899, 1900, and 1903."

THE notice required by section 1 of "The Waste Lands Ordinances of 1897, 1899, 1900, and 1903," having been duly published in manner prescribed by that section in respect of the above-named lands (*vide* Notice No. 2,740), and no claim having been made to the said lands or to any interest therein within the period of three months from the date specified in the said notice, I, Walter Ernest Wait, Special Officer appointed under section 28 of the said Ordinances, under and by virtue of the powers vested in me in that behalf by section 2 of the said Ordinances, do hereby on this 6th day of September, 1907, order and declare that the said lands, as more fully described herein below, situate in the village of Demattegama in the Nachcha tulana of the Ulagalla korale of the Hurulu palata, in the North-Central Province, and shown as lots 1, 2, 2a, 2b, 4, 5a, 5b, 5c, 5d, 5e, 5f, 5h in preliminary plan No. 403 and in the annexed certified tracing therefrom, and containing in extent 175 acres 2 roods and 38 perches, are the property of the Crown.

Description of the Lands referred to.

The following lots situated in the village of Demattegama in the Nachcha tulana of the Ulagalla korale of the Hurulu palata, in the North-Central Province, as described in the annexed certified tracing :—

Lot.	Name of Land.	Extent.		
		A.	R.	P.
1	Demattegamamukalana	60	2	38
2	Demattegamahena	110	0	18
2a	Do.	1	0	0
2b	Demattegamapasbamba	1	1	35
4	Demattegamatibamba	1	2	14
5a	Demattegawela (abandoned encroachment)	0	0	2
5b	Do.	0	0	6
5c	Do.	0	0	7
5d	Do.	0	0	6
5e	Do.	0	0	3
5f	Do.	0	0	3
5h1	Elagawahena (P. P. 2,089/6,215)	0	2	26
		175	2	38

and bounded as follows: on the north by the village limit of Kusawa ; on the east by the village limit of Ihalamawatawewa, the village limit of Hinmawatawewa ; on the south by the village limit of Sembukulama, the village limit of Kunchikulama ; on the west by the village limit of Kusawa, the village limit of Kusawa.

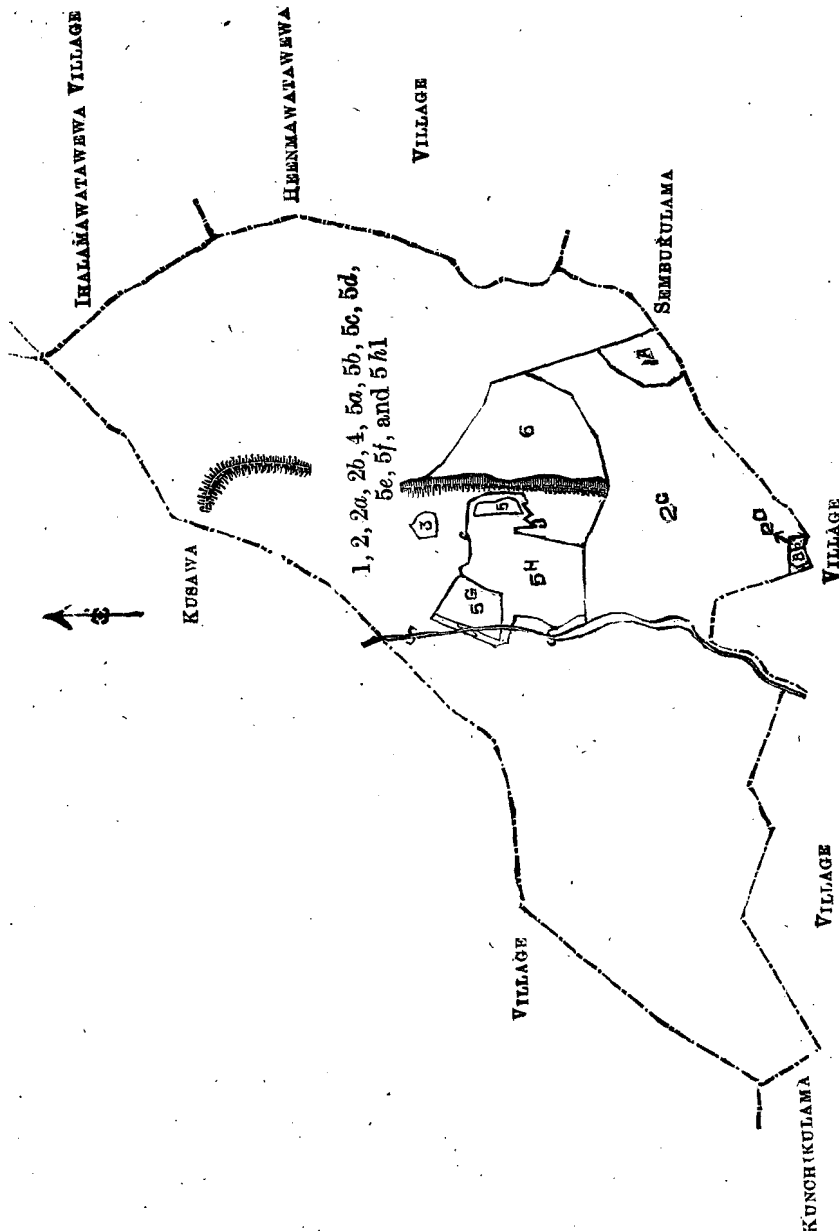
NOTE.—The following lots lying within the above boundaries are excluded from this order, and their aggregate acreage of 50 acres 3 roods and 14 perches is not included in the aggregate acreage of 175 acres 2 roods and 38 perches given above :—

Preliminary plan 403.

Lot.	Name of Land.	Extent.		
		A.	R.	P.
1a	Demattgamamukalana	2	0	0
2c	Demattagamahena	28	0	28
2d	Do	0	0	16
3	Demattagamagammedda	0	1	25
5	Demattagamawela	0	1	29
5g	T. P. 152,573	1	3	7
5h	(P. P. 161/L 41, M 41, N 41, and 2,089/6,214, 6,216 to 6,219	7	2	16
6	Demattagamawewa	10	0	26
8	Demattagamaminipittaniya	0	0	27
		50	3	14

September 6, 1907.

W. E. WAIT,
Special Officer.



Scale of 16 Chains to an Inch.

Situation : Demattegama village in Nachcha tulana of Ulagalla korale.

Preliminary plan 403.

Lot.	Name of Land.	Extent.		
		A.	R.	P.
1	Demattegamamukalana	60	2	38
2	Demattegamahena	110	0	18
2a	Do.	1	0	0
2b	Demattegamapasbamba	1	1	35
4	Demattegamatisbamba	1	2	14
5a	Demattegamawela (abandoned encroachment)	0	0	2
5b	Do.	0	0	6
5c	Do.	0	0	7
5d	Do.	0	0	6
5e	Do.	0	0	3
5f	Do.	0	0	3
5hl	Elagawahena (P.P. 2,089/6,215)	0	2	26
		175	2	38

Lots excluded.

1a	Demattegamamukalana	2	0	0
2c	Demattegamahena	28	0	28
2d	Do.	0	0	16
3	Demattegamagammedda	0	1	25
5	Demattegamawela	0	1	29
5g	T. P. 152,573	1	3	7
5h	(P. P. 161/L 41, M. 41, N 41, and 2,089/6,214, 216 to 6,219)	7	2	16
6	Demattegamawewa	10	0	26
8	Demattegamaminipittaniya	0	0	27
		50	3	14

Field sheets F ¹⁴ 7—15 and F ¹⁴ 8—16

Surveyor-General's Office,
Colombo, February 27, 1907.
Anuradhapura S. O. 461

C. MEADEN,
for Surveyor-General.

Order under Section 2 of The "Waste Lands Ordinance of 1897, 1899, 1900, and 1903," declaring Lands to be Crown Property.

In the matter of the lands commonly called or known as Pahalatalawekele, Welagawakele, Pahalatalawawela, Katupathlanda (P. P. 1,463/4,521), Katupathkele, Horawuela-amuna, Godellelandu-kele, Pansalagawawatta, Welagawawatta, Pahalatalawetisbamba, path reservation, Mahawala, Nabadawela, Illandakulamawewa, Wewaihalakele, situate in the village of Pahalatalawa in the Nuwaragam tulana of the Nuwaragam korale of the Nuwaragam palata, in the North-Central Province, and of "The Waste Lands Ordinances of 1897, 1899, 1900, and 1903."

THE notice required by section 1 of "The Waste Lands Ordinances of 1897, 1899, 1900, and 1903," having been duly published in manner prescribed by that section in respect of the above-named lands (*vide* Notice No. 2,741), and no claim having been made to the said lands or to any interest therein within the period of three months from the date specified in the said notice, I, John George Fraser, Special Officer appointed under section 28 of the said Ordinances, under and by virtue of the powers vested in me in that behalf by section 2 of the said Ordinances, do hereby on this 6th day of September, 1907, order and declare that the said lands, as more fully described herein below, situate in the village of Pahalatalawa in the Nuwaragam tulana of the Nuwaragam korale of the Nuwaragam palata, in the North-Central Province; and shown as lots 4, 4a, 4c, 4d, 4e, 4g, 4h, 4i, 5a, 5d, 5f, 8, 8a, 9, 10a, 12, 13, 13b, 13e, 15, 20, 21, 25, and 28 in preliminary plan No. 311 and in the annexed certified tracing therefrom, and containing in extent 1,856 acres and 13 perches, are the property of the Crown.

Description of the Lands referred to.

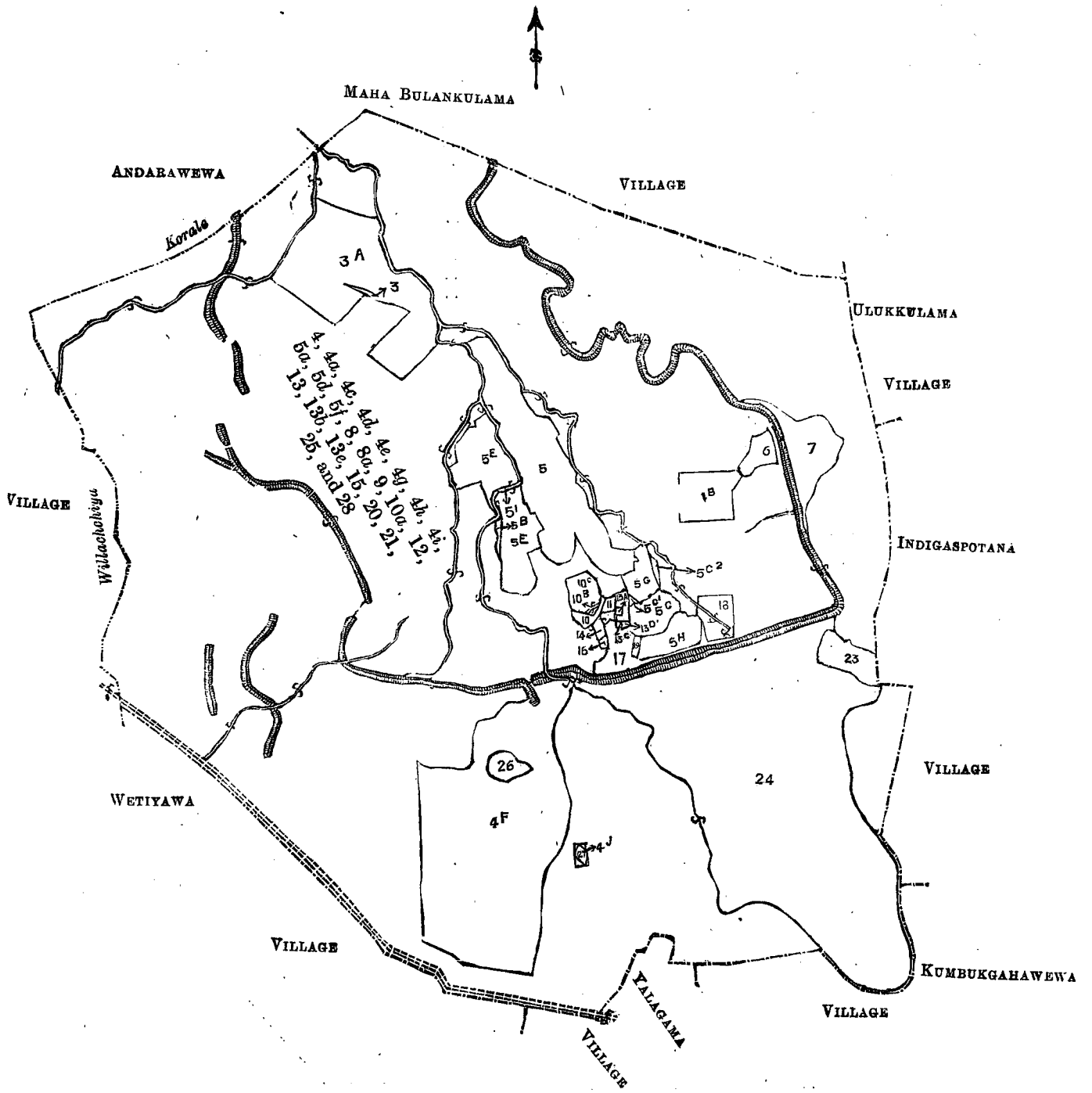
The following lots situated in the village of Pahala Talawa in the Nuwaragam tulana of the Nuwaragam korale of the Nuwaragam palata, in the North-Central Province, as described in the annexed certified tracing:—

Lot.	Name of Land.	Extent.	
		A.	R. P.
4	Pahalatalawekele	1,697	3 24
4a	Welagawakele	0	0 21
4c	Do.	0	1 15
4d	Pahalatalawakele	4	3 4
4e	Do.	53	3 8
4g	Do.	13	2 28
4h	Do.	3	0 8
4i	Do.	6	2 20
5a	Pahalatalawewela	0	1 20
5d	Do.	0	0 30
5f	Katupathlanda (P. P. 1,463/4,521)	6	0 12
8	Katupathkele	0	0 15
8a	Pahalatalawekele	0	0 14
9	Horawuela-amuna	0	1 30
10a	Godellelandukele	0	0 32
12	Pansalagawawatta	0	3 13
13	Welagawawatta	1	1 33
13b	Pahalatalawetisbamba	0	2 8
13e	Path reservation	0	0 11
15	Pahalatalawetisbamba	1	3 22
20	Mahawala	0	2 0
21	Nabadawala	0	2 10
25	Illandakulamawewa	35	1 0
28	Wewaihalakele	27	0 35
		1,856	0 13

and bounded as follows: on the north by the boundary of the Willachchiya korale, the village limit of Maha Bulankulama; on the east by the village limit of Ulukkulama, the village limit of Indigaspotana, the village limit of Kumbukgahawewa; on the south by the village limit of Kumbukgahawewa, the village limit of Yalagama, the village limit of Wetiya; on the west by the boundary of the Willachchiya korale.

NOTE.—The following lots lying within the above boundaries are excluded from this order, and their aggregate acreage of 663 acres 3 roods and 22 perches is not included in the acreage of 1,856 acres and 13 perches given above:—

Lot.	Name of Land.	Extent.	
		A.	R. P.
3	Pahalatalawekumbura	0	1 10
3a	Kumbukwalakotuwa (T. P.'s 183,236, 183,237, 195,696, and 216,680)	61	2 39
4b	Attanduwekele (P. P. 2,444/6,961)	12	2 0
4f	Pahalatalawekele	145	2 12
4j	Pahalatalaweminipittaniya	0	1 15
5	Pahalatalawemahawela, &c.	56	0 20
5b	Pahalatalawewela	0	0 25
5c	Do.	7	0 26
5c1	Do. (1,109/N 122)	0	1 14
5c2	Do.	0	2 10
5e	Payadewelekotuwa, Walkotuwekele (T. P.'s 140,385, 156,327, 162,421, 162,422, 196,880, 196,881, and part of T. P. 137,039)	32	2 30
5g	Bogahawela-addara (T. P. 140,386)	5	2 12
5h	Wekandapaulakumbura (T. P.'s 140,384, 156,326, and 156,328)	8	2 26
5i	Part of T. P. 137,039	0	1 0
6	Kohombagahakumbura	4	2 15
7	Kohombagahawewa	20	0 35
10	Pansalawatta	1	1 0
10b	Do.	0	0 22
10c	Wangodellelandukele (T. P. 156,198)	4	3 20
11	Pansalagawawatta (P. P. 1,463/4,523 and 4,524)	0	3 29
13a	Welagawawatta	0	0 17
13c	Pahalatalawetisbambagawawatta	0	0 16
13d	Do.	0	0 35
4	Pahalatalawewatta	0	3 0
6	Do.	0	1 20
17	Polwatta	6	0 5
18	Wekandapaulakele (T. P. 179,165)	5	2 22
19	Pahalatalawewelbima	0	2 25
23	Indigaspotanakumbura	8	1 35
24	Pahalatalawewewa	273	0 30
26	Pahalatalawehena	3	2 32
27	Pahalatalaweminipittaniya	0	2 25
		663	3 2



Situation: Pahala Talawa village in Nuwaragam tulana of Nuwaragam korale.
Preliminary plan 311.

Lot.	Name of Land.	Extent.		
		A.	R.	Ɔ.
4	Pahalatalawekele	1,697	3	24
4a	Welagawakele	0	0	21
4c	Do.	0	1	15
4d	Pahalatalawekele	4	3	4
4e	Do.	53	3	8
4g	Do.	13	2	28
4h	Do.	3	0	8
4i	Do.	6	2	20
5a	Pahalatalawewela	0	1	20
5d	Do.	0	0	30
5f	Katupathlanda (P. P. 1,463/4,521)	6	0	12 Ɔ
8	Katupathkele	0	0	15
8a	Pahalatalawekele	0	0	14
9	Horawuela-amuna	0	1	30
10a	Godellelandukele	0	0	32
12	Pansalagawawatta	0	3	13
13	Welagawawatta	1	1	33
13b	Pahalatalawetisbamba	0	2	8
13e	Path reservation	0	0	11
15	Pahalatalawatisbamba	1	3	22
20	Mahawala	0	2	0
21	Nabadawala	0	2	10
25	Illandakulamawewa	35	1	0
28	Wewaihalakele	27	0	35
		1,856	0	13

Lots excluded.

3	Pahalatalawekumbura	0	1	10
3a	Kumbukwalakotuwa (T. P.'s 183,236, 183,237, 195,696, and 216,680)	61	2	39
4b	Attanduwekele (P. P. 2,444/6,961)	12	2	0
4f	Pahalatalawekele	145	2	12
4j	Pahalatalaweminipittaniya	0	1	15
5	Pahalatalawemahawela, &c.	56	0	20
5b	Pahalatalawewela	0	0	25
5c	Do.	7	0	26
5c1	Do. (1,109/N 122)	0	1	14
5c2	Do.	0	2	10
5e	Payadewekekotuwa, Walkotuwekele (T. P.'s 140,385, 156,327, 162,421, 162,422, 196,880, 196,881, and part of T. P. 137,039)	32	2	30
5g	Bogahawela-addara (T. P. 140,386)	5	2	12
5h	Wekandapaulakumbura (T. P.'s 140,384, 156,326, and 156,328)	8	2	26
5i	Part of T. P. 137,039	0	1	0
6	Kohombagahakumbura	4	2	15
7	Kohombagahawewa	20	0	35
10	Pansalawatta	1	1	0
10b	Do.	0	0	22
10c	Wangodellelandukele (T. P. 156,198)	4	3	20
11	Pansalagawawatta (P. P. 1,463/4,523 and 4,524)	0	3	29
13a	Welagawawatta	0	0	17
13c	Pahalatalawetisbambagawawatta	0	0	16
13d	Do.	0	0	35
14	Pahalatalawewatta	0	3	0
16	Do.	0	1	20
17	Polwatta	6	0	5
18	Wekandapaulakele (T. P. 179,165)	5	2	22
19	Pahalatalawewelibima	0	2	25
23	Indigaspotanakumbura	8	1	35
24	Pahalatalawewewa	273	0	30
26	Pahalatalawehena	3	2	32
27	Pahalatalaweminipittaniya	0	2	25
		663	3	22

Field sheets F⁸ 23—31, F⁸ 24—32, F⁸ 39—47, and F⁸ 40—48

Surveyor-General's Office,
Colombo, May 1, 1907.

Anuradhapura S. O. 462

J. B. M. RIDOUT,
for Surveyor-General.

Order under Section 2 of "The Waste Lands Ordinances of 1897, 1899, 1900, and 1903," declaring Lands to be Crown Property.

in the matter of the lands commonly called or known as Wihenekatuwa, Migahakele, Migahalanda, Nallachchiyekele (P. P. 2,418/7,537), Nallachchiyepasbamba, Bendapuwewa, Wihenyaya, &c., situate in the village of Nallachchiya in the Kelegam tulana of the Eppawala korale of the Nuwaragampalata, in the North-Central Province, and of "The Waste Lands Ordinances of 1897, 1899, 1900, and 1903."

THE notice required by section 1 of "The Waste Land Ordinances of 1897, 1899, 1900, and 1903," having been duly published in manner prescribed by that section in respect of the above-named lands (*vide* Notice No. 2,750), and no claim having been made to the said lands or to any interest therein within the period of three months from the date specified in the said notice, I, Walter Ernest Wait, Special Officer appointed under section 28 of the said Ordinances, under and by virtue of the powers vested in me in that behalf by section 2 of the said Ordinances, do hereby on this 12th day of September, 1907, order and declare that the said lands, as more fully described herein below, situate in the village of Nallachchiya in the Kelegam tulana of the Eppawala korale of the Nuwaragampalata, in the North-Central Province, and shown as lots 1, 1a, 1b, 1c, 1d, 1e1, 1f, 1g, 1h, 1i, 2, 3, 3a, 4, 4a, 4b, 4c, 4d, 4e, 6, 6a, 9, 9a, 9b1, 11, 11a, 11b, 13, 17, 17a, 17b in preliminary plan No. 361 and in the annexed certified tracing therefrom, and containing in extent 1,336 acres 2 roods and 27 perches, are the property of the Crown.

Description of the Lands referred to.

The following lots situated in the village of Nallachchiya in the Kelegam tulana of the Eppawala korale of the Nuwaragampalata, in the North-Central Province, as described in the annexed certified tracing :—

Preliminary plan 361.

Lot.	Name of Land.	Extent.	
		A.	R. P.
1	Wihenekatuwa	541	2 21
1a	Migahakele	5	0 37
1b	Do.	0	0 20
1c	Migahalanda	3	1 31
1d	Do.	0	0 28
1e1	Nallachchiyekele (P. P. 2,418/7,537)	0	0 24
1f	Wihenekatuwa	68	0 24
1g	Do.	13	0 26
1h	Nallachchiyepasbamb	0	1 23
1i	Wihenekatuwa	1	3 35
2	Bendapuwewa	1	1 15
3	Wihenyaya	15	1 19
3a	Do.	3	2 1
4	Galseregodayaya	176	2 36
4a	Migahalanda	4	3 3
4b	Do.	0	0 18
4c	Nallachchiyekele	3	3 35
4d	Gallenda	1	2 22
4e	Do.	8	3 17
6	Nallachchiyetisbamba	0	1 32
6a	Nallachchiyepasbamba	0	0 18
9	Godawalahena	159	1 0
9a	Do.	0	1 15
9b1	Kongahakele (P. P. 1,718/5,186)	2	0 28
11	Behungalamukalana	241	1 31
11a	Do.	0	2 12
11b	Do.	3	3 32
13	Paluwattekele	0	0 10
17	Lingalahenyaya	66	2 28
17a	Do.	2	2 26
17b	Do.	8	1 0
		1,336	2 27

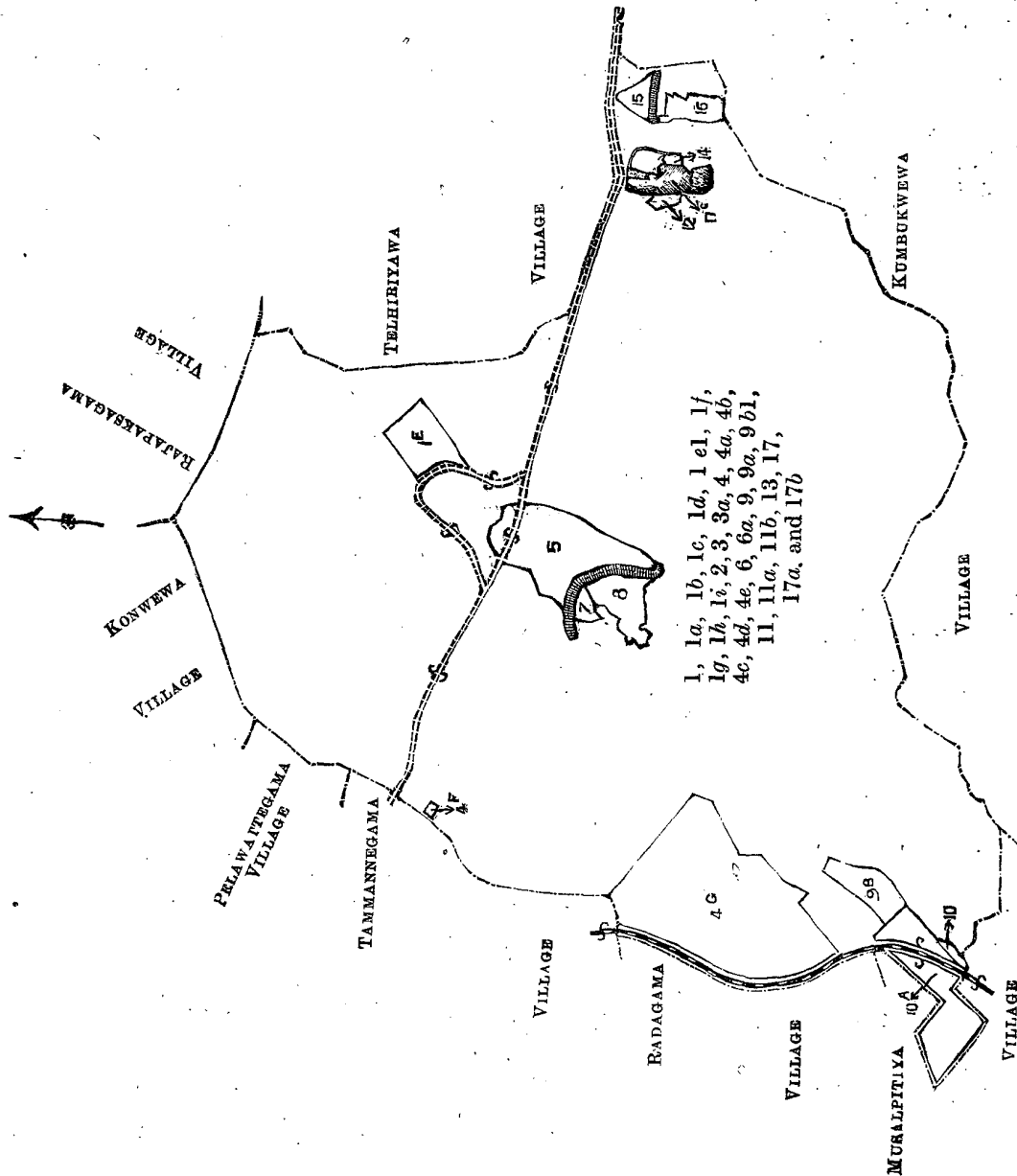
and bounded as follows : on the north by the village limit of Konwewa, the village limit of Rajapaksgama ; on the east by the village limit of Telhiriyawa, the village limit of Kumbukwewa ; on the south by the village limit of Kumbukwewa, the village limit of Musalpitiya ; on the west by the village limit of Musalpitiya, the village limit of Radagama, the village limit of Tammanegama, the village limit of Pelawattegama.

NOTE.—The following lots lying within the above boundaries are excluded from this order, and their aggregate acreage of 156 acres and 7.05 perches is not included in the acreage of 1,336 acres 2 roods and 27 perches given above:—

Lot.	Name of Land.	Extent.		
		A.	R.	P.
1e	Nallachchiyekela (P. P. 2,418/7,536)	10	0	15
4f	Gallenda	0	2	15
4g	Do.	60	0	0
5	Nallachchiywewa	27	0	5
7	Nallachchiyegankotuwa	1	1	25
8	Nallachchiywela	8	2	30
9b	Kongahakele (P. P. 1,718/5,185)	7	3	22
10	Palugahakumbura	0	1	30
10a	T. Ps 163,583, 182,516	21	1	20.05
12	Uyanwatta	0	3	15
14	Nallachchiyeviharepokuna	0	1	10
15	Viharegamawewa	3	3	20
16	Viharegamawela	4	2	15
17c	Nallachchiyegalvihare	8	2	16
		156	0	7.05

W. E. WAIT,
Special Officer.

September 12, 1907.



Situation : Nallachchiya village in Kelegam tulana of Eppawala korale.

Preliminary plan 361.

Lot.	Name of Land.	Extent.		
		A.	R.	P.
1	Wihenekatuwa	541	2	21
1a	Migahakele	5	0	37
1b	Do.	0	0	20
1c	Migahalanda	3	1	31
1d	Do.	0	0	28
1e1	Nallachchiyekele (P. P. 2,418/7,537)	0	0	24
1f	Wihenkatuwa	68	0	24
1g	Do.	13	0	26
1h	Nallachchiyepasbamba	0	1	23
1i	Wihenkatuwa	1	3	35
2	Bendapuwewa	1	1	15
3	Wihenyaya	15	1	19
3a	Do.	3	2	1
4	Galsrugodayaya	176	2	36
4a	Migahalanda	4	3	3
4b	Do.	0	0	18
4c	Nallachchiyekele	3	3	35
4d	Gallenda	1	2	22
4e	Do.	8	3	17
6	Nallachchiyetisbamba	0	1	32
6a	Nallachchiyepasbamba	0	0	18
9	Godawalahena	159	1	0
9a	Do.	0	1	15
9b1	Kongahakele (P. P. 1,718/5,186)	2	0	28
11	Belungalamukalana	241	1	31
11a	Do.	0	2	12
11b	Do.	3	3	32
13	Paluwattekele	0	0	10
17	Lingalahenyaya	66	2	28
17a	Do.	2	2	26
17b	Do.	8	1	0
		1,336	2	27

Lots excluded.

1e	Nallachchiyekele (P. P. 2,418/7,536)	10	0	15
4f	Gallenda	0	2	15
4g	Do.	60	0	0
5	Nallachchiyewewa	27	0	5
7	Nallachchiyegankotuwa	1	1	25
8	Nallachchiywela	8	2	30
9b	Kongahakele (P. P. 1,718/5,185)	7	3	22
10	Palugahakumbura	0	1	30
10a	T. Ps 163,583, 182,516	21	1	29·05
12	Uyanwatta	0	3	15
14	Nallachchiyeviharepokuna	0	1	10
15	Viharegamawewa	3	3	20
16	Viharegamawela	4	2	15
17c	Nallachchiyegalvihare	8	3	16
		156	0	7·05

Sheets F ¹³ 24—32, F ¹⁴ 17—25, F ¹³ 40—48, & F ¹⁴ 33—41

Surveyor-General's Office,
Colombo, April 24, 1907.

Anuradhapura S. O. 463

C. MEADEN,
for Surveyor-General.

Order under Section 2 of "The Waste Lands Ordinances of 1897, 1899, 1900, and 1903," declaring Lands to be Crown Property.

In the matter of the lands commonly called or known as Kudagamamukalana, Palugahakele (P. P. 2,570/8,084), Kudagamekele, Alutwatta, Kudagamatisbamba, Kudagamapasbamba, Yalhena, Ihalahena, &c., situate in the village of Kudagama in the Ihala Medagandahe tulana of the Nuwaragam korale of the Nuwaragam palata, in the North-Central Province, and of "The Waste Lands Ordinances of 1897, 1899, 1900, and 1903."

THE notice required by section 1 of "The Waste Lands Ordinances of 1897, 1899, 1900, and 1903," having been duly published in manner prescribed by that section in respect of the above-named lands (*vide* notice No. 2,751), and no claim having been made to the said lands or to any interest therein within the period of three months from the date specified in the said notice, I, Walter Ernest Wait, Special Officer appointed under section 28 of the said Ordinances under and by virtue of the powers vested in me in that behalf by section 2 of the said Ordinances, do hereby on this 12th day of September, 1907, order and declare that the said lands, as more fully described herein below, situate in the village of Kudagama in the Ihala Medagandahe tulana of the Nuwaragam korale of the Nuwaragam palata, in the North-Central Province, and shown as lots 2, 2a, 2b, 2d, 2e, 2g, 2h, 2i, 3, 4, 6, 6d, 12, 12b, in preliminary plan 306 and in the annexed certified tracing therefrom, and containing in extent 311 acres 2 roods and 12 perches, are the property of the Crown.

Description of the Lands referred to.

The following lots situated in the village of Kudagama, in the Ihala Medagandahe tulana of the Nuwaragam korale of the Nuwaragam palata, in the North-Central Province, as described in the annexed certified tracing:—

Preliminary plan 306.

Lot.	Name of Land.	Extent.		
		A.	R.	P.
2	Kudagamamukalana	291	1	12
2a	Palugahakele (P. P. 2,570/8,084)	4	3	35
2b	Palugahakele (P. P. 2,570/8,085)	0	0	34
2d	Kudagamekele	3	2	18
2e	Do.	1	3	0
2g	Alutwatta	0	0	10
2h	Kudagamatisbamba	1	3	3
2i	Kudagamapasbamba	1	0	3
3	Yalhena	2	2	38
4	Ihalahena	0	3	38
6	Kudagamatisbamba	1	1	10
6d	Bogahahena	0	1	0
12	Kudagamawela	1	2	6
12b	Do.	0	0	5
		311	2	12

and bounded as follows: on the north by the village limit of Hinguruwewa, the village limit of Helambawewa; on the east by the village limit of Katugampolagama, the village limit of Medagama; on the south by the village limit of Tirappane, the village limit of Waragoddayagama; on the west by the village limit of Hinguruwewa.

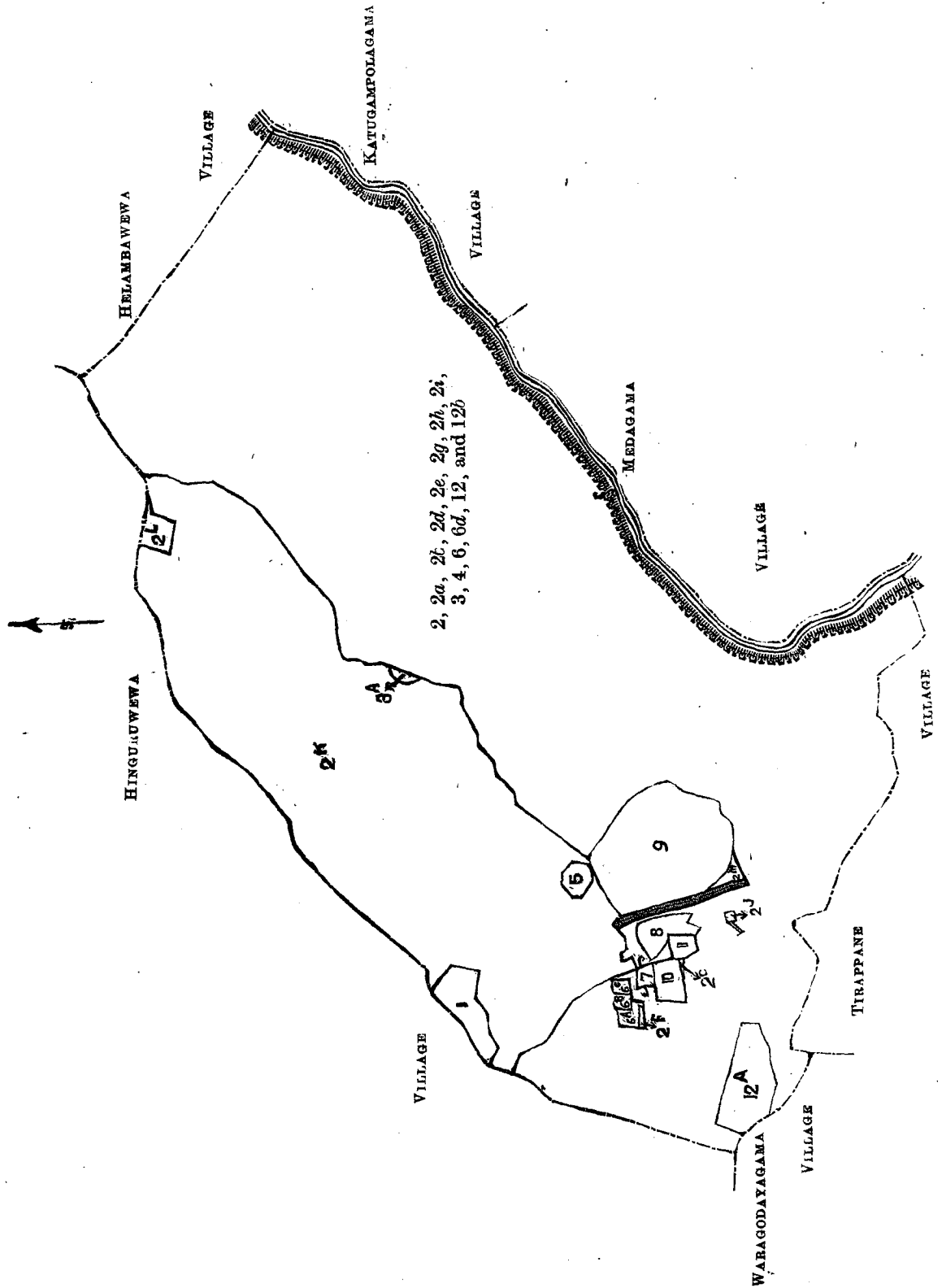
NOTE.—The following lots lying within the above boundaries are excluded from this order, and their aggregate acreage of 151 acres and 9 perches is not included in the acreage of 311 acres 2 roods and 12 perches given above:—

Preliminary plan 306.

Lot.	Name of Land.	Extent.		
		A.	R.	P.
1	Nawadellahena	2	3	25
2c	Palugahakele (P. P. 2,570/8,086 and 8,087)	0	0	7
2f	Alutwatta	0	0	7
2j	Mariamankovil	0	0	19
2k	Kudagamekele	121	0	27
2l	Do.	1	0	15
2m	Kudagamawewa	0	3	10
3a	Yalhena	0	0	27
5	Kanattehena	0	3	5
6a	Alutwatta	0	1	33
6b	Do.	0	1	9
6c	Do.	0	0	38
7	Hurigahawatta	0	1	12
8	Kudagamawatta	1	3	25
9	Kudagamawewa	14	0	30
10	Kongahalanda (T. P. 177,504)	1	0	35
11	Godakirillagahalanda (T. P. 179,336)	0	1	35
12a	Kudagamawela (T. P. 169,678)	4	3	10
		151	0	9

September 12, 1907.

W. E. WAIT,
Special Officer.



Scale of 16 Chains to an Inch.

Situation : Kudagama village in Ihala Medagandahe tulana of Nuwaragam korale.

Preliminary plan 306.

Lot.	Name of Land.	Extent.		
		A.	R.	P.
2	Kudagamamukalana	291	1	12
2a	Palugahakele (P. P. 2,570/8,084)	4	3	35
2b	Palugahakele (P. P. 2,570/8,085)	0	0	34
2d	Kudagamakele	3	2	18
2e	Do.	1	3	0
2g	Alutwatta	0	0	10
2h	Kudagamatibamba	1	3	3
2i	Kudagamapasbamba	1	0	3
3	Yalhena	2	2	38
4	Ihalahena	0	3	38
6	Kudagamatibamba	1	1	10
6d	Bogahahena	0	1	0
12	Kudagamawela	1	2	6
12b	Do.	0	0	5
		311	2	12

Lots excluded.

1	Nawadellahena	2	3	25
2c	Palugahakele (P. P. 2,570/8,086 and 8,087)	0	0	7
2f	Alutwatta	0	0	7
2j	Mariamankovil	0	0	19
2k	Kudagamakele	121	0	27
2l	Do.	1	0	15
2m	Kudagamawewa	0	3	10
3a	Yalhena	0	0	27
5	Kanattehena	0	3	5
6a	Alutwatta	0	1	33
6b	Do.	0	1	9
6c	Do.	0	0	38
7	Hurigahawatta	0	1	12
8	Kudagamawatta	1	3	25
9	Kudagamawewa	14	0	30
10	Kongahalanda (T. P. 177,504)	1	0	35
11	Godakirillagahalanda (T. P. 179,336)	0	1	35
12a	Kudagamawela (T. P. 169,678)	4	3	10
		151	0	9

Sheets F ⁹ 50-58 & F ⁹ 51-59

Surveyor-General's Office,
Colombo, May 3, 1907.
Anuradhapura S. O. 464

J. B. M. RIDOUT,
for Surveyor-General.

Order under Section 2 of "The Waste Lands Ordinances of 1897, 1899, 1900, and 1903," declaring Lands to be Crown Property.

In the matter of the lands commonly called or known as Ratmalagahawewetisbamba, Ratmalagahawewapabamba, Ratmalagahawewehena, Ratmalagahawewekele, situate in the village of Ratmalagahawewa in the Pahala Medagandahe tulana of the Nuwaragam korale of the Nuwaragam palata, in the North-Central Province, and of "The Waste Lands Ordinances of 1897, 1899, 1900, and 1903."

THE notice required by section 1 of "The Waste Lands Ordinances of 1897, 1899, 1900, and 1903," having been duly published in manner prescribed by that section in respect of the above-named lands (*vide* Notice No. 2,752), and no claim having been made to the said lands or to any interest therein within the period of three months from the date specified in the said notice, I, Walter Ernest Wait, Special Officer appointed under section 28 of the said Ordinances, under and by virtue of the powers vested in me in that behalf by section 2 of the said Ordinances, do hereby on this 12th day of September, 1907, order and declare that the said lands, as more fully described herein below, situate in the village of Ratmalagahawewa in the Pahala Medagandahe tulana of the Nuwaragam korale of the Nuwaragam palata, in the North-Central Province, and shown as lots 3, 3a, 4, 5, 5a, 5b, 5c, 5d, 5f in preliminary plan 315 and in the annexed certified tracing therefrom, and containing in extent 390 acres and 2 perches, are the property of the Crown.

Description of the Lands referred to.

The following lots situated in the village of Ratmalagahawewa in the Pahala Medagandahe tulana of the Nuwaragam korale of the Nuwaragam palata, in the North-Central Province, as described in the annexed certified tracing :—

Preliminary plan 315.

Lot.	Name of Land.	Extent.		
		A.	R.	P.
3	Ratmalagahawewetisbamba	1	1	22
3a	Ratmalagahawewepasbamba	0	2	30
4	Ratmalagahawewehena	8	3	30
5	Ratmalagahawewekele	352	3	24
5a	Do.	2	0	20
5b	Do.	22	0	8
5c	Do.	1	1	0
5d	Ratmalagahawewepasbamba	0	2	20
5f	Ratmalagahawewekele	0	0	8
		390	0	2

and bounded as follows : on the north by the village limit of Yalagama ; on the east by the village limit of Kumbukgahawewa, the village limit of Kongahawewa ; on the south by the village limit of Hirigollegama, the village limit of Pahalawewa ; on the west by the village limit of Pahalawewa, the village limit of Helambawa, the village limit of Wetiya.

NOTE.—The following lots lying within the above boundaries are excluded from this order, and their aggregate acreage of 104 acres 1 rood and 25 perches is not included in the acreage of 390 acres and 2 perches given above :—

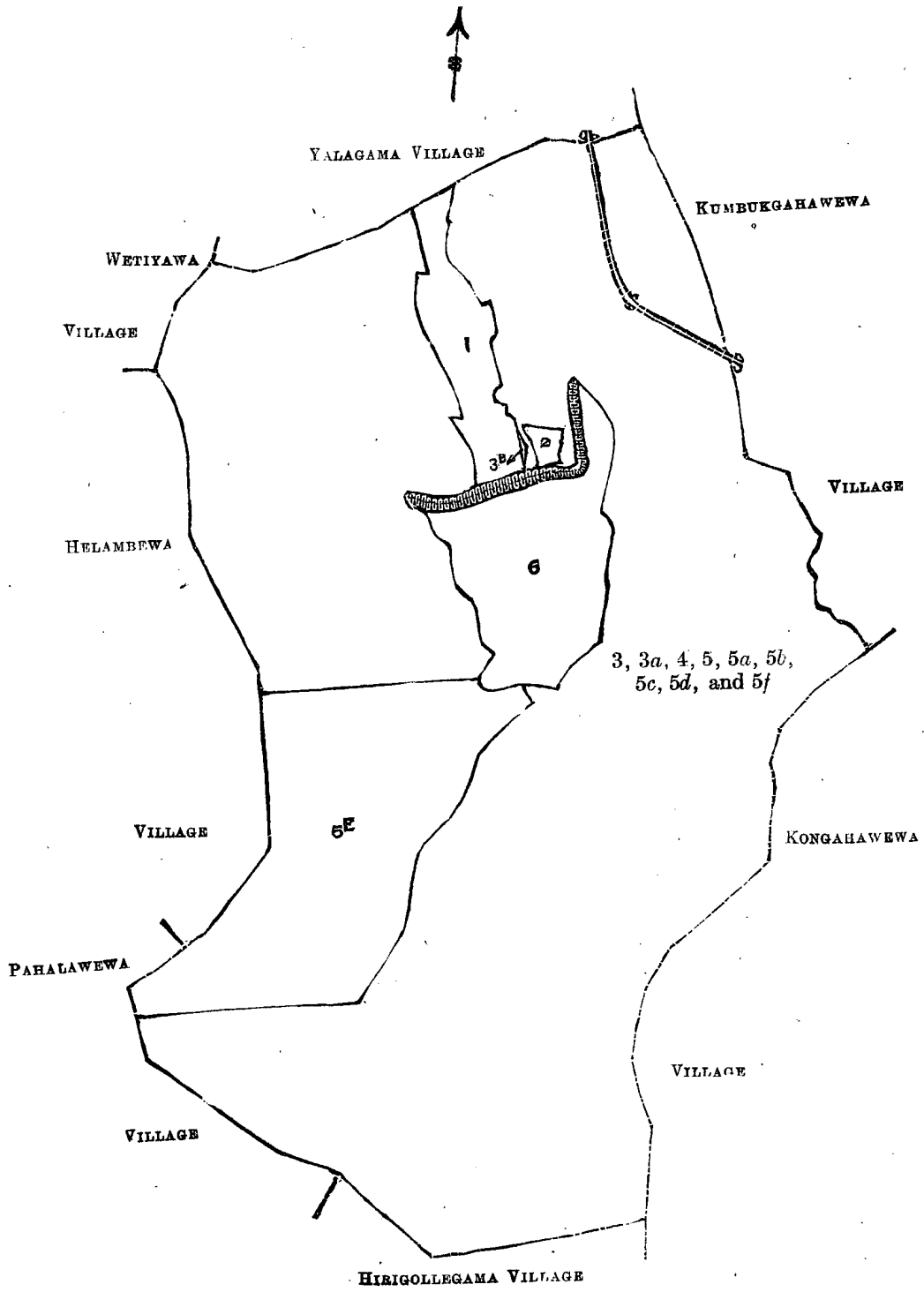
Preliminary plan 315.

Lot.	Name of Land.	Extent.		
		A.	R.	P.
1	Ratmalagahawewewela	12	3	0
2	Ambagahawatta	1	0	5
3b	Ratmalagahawewewela	0	0	20
5e	Ratmalagahawewekele	61	3	0
6	Ratmalagahawewa	28	3	0
		104	1	25

September 12, 1907.

W. E. WAIT,
Special Officer.

[For Tracing see page 1283.]



Scale of 16 Chains to an Inch.

Situation : Ratmalagahawewa village in Pahala Medagandahe tulana of Nuwaragam korale.

Lot.	Name of Land.	Extent.		
		A.	R.	P.
3	Ratmalagahawewetisbamba	1	1	22
3a	Ratmalagahawewepasbamba	0	2	30
4	Ratmalagahawewehena	8	3	30
5	Ratmalagahawewekele	352	3	24
5a	Do.	2	0	20
5b	Do.	22	0	8
5c	Do.	1	1	0
5d	Ratmalagahawewepasbamba	0	2	20
5f	Ratmalagahawewekele	0	0	8
		390	0	2
<i>Lots excluded.</i>				
1	Ratmalagahawewewela	12	3	0
2	Ambagahawatta	1	0	5
3b	Ratmalagahawewela	0	0	20
5e	Ratmalagahawewekele	61	3	0
	Ratmalagahawewa	28	3	0
		104	1	25

Surveyor-General's Office,
Colombo, March 16, 1907.
Anuradhapura S. O. 465

Field sheets F 40—48 and F 56—64

C. MEADEN,
for Surveyor-General.

Order under Section 2 of "The Waste Lands Ordinances of 1897, 1899, 1900, and 1903," declaring Lands to be Crown Property.

In the matter of the lands commonly called or known as Kiwulekadamukalana, Kiwulekadakatuwa, Pahalaelapothakele, Kiwulekadakele, Kiwulekadavayalkadu, Kiwulekadapasbamba, &c., situate in the village of Kiwulekada in the Galkadawala tulana of the Nuwaragam korale of the Nuwaragam palata, in the North-Central Province, and of "The Waste Lands Ordinances of 1897, 1899, 1900, and 1903."

THE notice required by section 1 of "The Waste Lands Ordinances of 1897, 1899, 1900, and 1903," having been duly published in manner prescribed by that section in respect of the above-named lands (*vide* Notice No. 2,753), and no claim having been made to the said lands or to any interest therein within the period of three months from the date specified in the said notice, I, Walter Ernest Wait, Special Officer appointed under section 28 of the said Ordinances, under and by virtue of the powers vested in me in that behalf by section 2 of the said Ordinances, do hereby on this 12th day of September, 1907, order and declare that the said lands, as more fully described herein below, situate in the village of Kiwulekada in the Galkadawala tulana of the Nuwaragam korale of the Nuwaragam palata, in the North-Central Province, and shown as lots 2, 2a, 2b, 2c, 2d, 2e, 2f, 2g, 2h, 2i, 2j, 2k, 2m, 2n, 6, 6a, 7, 8, 8a, 8b, 10 in preliminary plan No. 474 and in the annexed certified tracing therefrom, and containing in extent 1,156 acres 1 rood and 5 perches, are the property of the Crown.

Description of the Lands referred to.

The following lots situated in the village of Kiwulekada in the Galkadawala tulana of the Nuwaragam korale of the Nuwaragam palata, in the North-Central Province, as described in the annexed certified tracing:—

Lot.	Name of Land.	Extent.		
		A.	R.	P.
2	Kiwulekadamukalana, Kiwulekadakatuwa	1,068	3	15
2a	Pahalaelapothakele	6	3	37
2b	Kiwulekadakele	28	0	6
2c	Do.	1	2	12
2d	Do.	4	1	30
2e	Do.	0	1	3
2f	Do.	0	1	32
2g	Kiwulekadavayalkadu	5	0	32
2h	Kiwulekadapasbamba	0	1	10
2i	Kiwulekadavayalkadu	3	2	20
2j	Kiwulekadapasbamba	0	0	30
2k	Kiwulekadatisbamba	0	0	29
2m	Kiwulekadamukalana	2	1	8
2n	Do.	1	3	30
6	Kiwulekadatisbamba	4	0	5
6a	Kiwulekadapasbamba	0	1	32
7	Bogahahena	13	2	37
8	Akkarehena	0	1	0
8a	Akkarelangapasbamba	0	0	6
8b	Akkarehena (P. P. 1,947/5,759 and 5,760)	0	3	28
10	Boradamanagashena	12	2	3
		1,156	1	5

and bounded as follows : on the north by the Kandara-oya ; on the east by the boundary of the Kende korale, the village limit of Palugollewa ; on the south by the village limit of Palugollewa, the village limit of Katukeliyawa, the village limit of Aliyawetunuwewa ; on the west by the village limit of Asarikkulama, the village limit of Nikawewa.

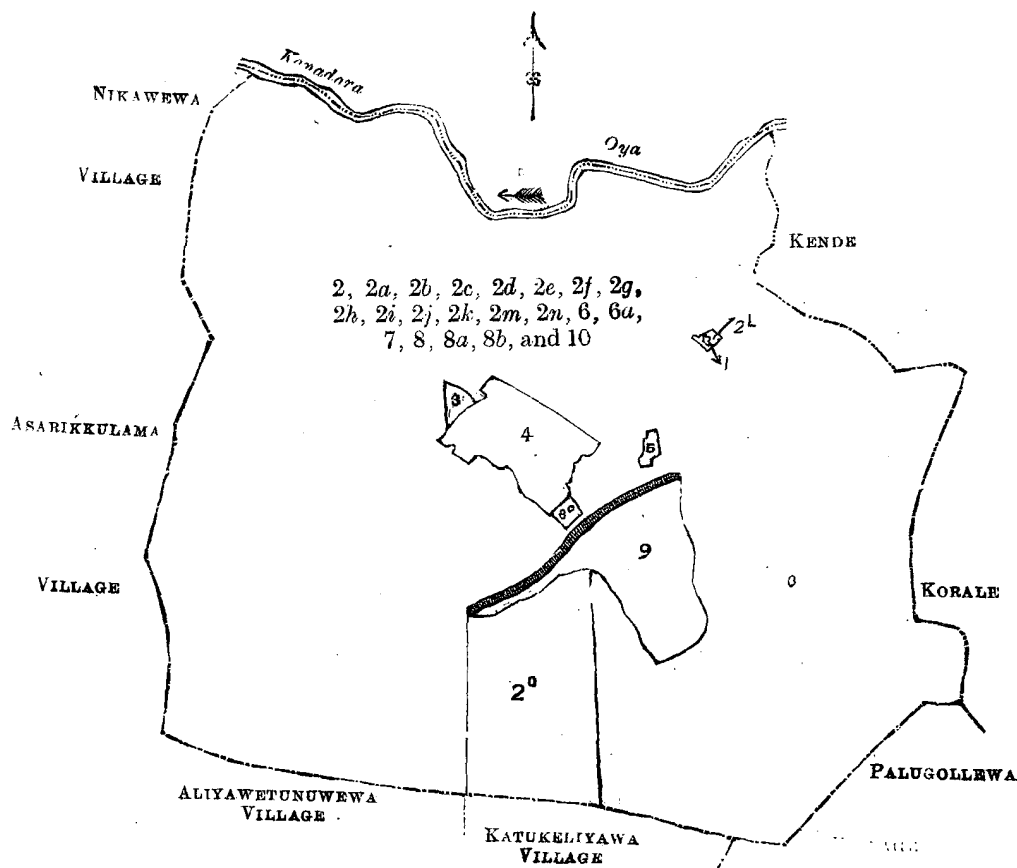
NOTE.—The following lots lying within the above boundaries are excluded from this order, and their aggregate acreage of 158 acres 2 roods 33 perches is not included in the acreage of 1,156 acres 1 rood and 5 perches given above :—

Preliminary plan 474.

Lot.	Name of Land.	Extent.		
		A.	R.	P.
1	Kiwulekadamipittaniya	0	0	11
2l	Do.	0	1	32
2o	Kiwulekadamukalana	77	3	0
3	Akkarehena (T. P. 224,774)	2	2	0
4	Kiwulekadawela	30	2	16
5	Kiwulekadagammedda	1	1	13
8c	T. P. 229,832	1	3	0
9	Kiwulekadawewa	44	1	1
		158	2	33

September 12, 1907.

W. E. WAIT,
Special Officer.



Scale of 32 Chains to an Inch.

Situation : Kiwulekada village in Nachcha tulana of Ulagalla korale.

Preliminary plan 474.

Lot.	Name of Land.	Extent.		
		A.	R.	P.
2	Kiwulekadamukalana, Kiwulekadakatuwa	1,068	3	15
2a	Pahalaelapothakele	6	3	37
2b	Kiwulekadakele	28	0	6
2c	Do.	1	2	12
2d	Do.	4	1	30
2e	Do.	0	1	3
2f	Do.	0	1	32
2g	Kiwulekadavayalkadu	5	0	32
2h	Kiwulekadapasbamba	0	1	10
2i	Kiwulekadavayalkadu	3	2	20
2j	Kiwulekadapasbamba	0	0	30
2k	Kiwulekadatisbamba	0	0	29
2m	Kiwulekadamukalana	2	1	8
2n	Do.	1	3	30
6	Kiwulekadatisbamba	4	0	5
6a	Kiwulekadapasbamba	0	1	32
7	Bogahahena	13	2	37
8	Akkarehena	0	1	0
8a	Akkarelangapasbamba	0	0	6
8b	Akkarehena (P. P. 1,947/5,759 and 5,760)	0	3	28
10	Boradamanagashena	12	2	3
		1,156	1	5

Lots excluded.

1	Kiwulekadaminiptaniya	0	0	11
2l	Do.	0	1	32
2o	Kiwulekadamukalana	77	3	0
3	Akkarehena (T. P. 224,774)	2	2	0
4	Kiwulekadawela	30	2	16
5	Kiwulekadagammedda	1	1	13
8c	T. P. 229,832	1	3	0
9	Kiwulekadawewa	44	1	1
		158	2	33

Field sheets C ²⁴ 35—43, C ²⁴ 36—44, & C ²⁴ 51—59

Surveyor-General's Office,
Colombo, April 18, 1907.

Anuradhapura S. O. 466

C. MEADEN,
for Surveyor-General.

**Order under Section 2 of "The Waste Lands Ordinances of 1897, 1899, 1900, and 1103,"
declaring Lands to be Crown Property.**

In the matter of the lands commonly called or known as Paragawamukalana, Bulnewehenyaya, Kongahagalamukalana, Korokgahawettiyapahalamukalana, Akkarebima, Bulnewetisbamba, Bulnewepasbamba, Palugahayatamukalana, Weherapaulamukalana, Galagawamukalana, situate in the village of Bulnewa in the Nambade tulana of the Eppawala korale of the Nuwaragam palata, in the North-Central Province, and of "The Waste Lands Ordinances of 1897, 1899, 1900, and 1903."

THE notice required by section 1 of "The Waste Lands Ordinances of 1897, 1899, 1900, and 1903," having been duly published in manner prescribed by that section in respect of the above-named lands (*vide* Notice No. 2,736), and no claim having been made to the said lands or to any interest therein within the period of three months from the date specified in the said notice, I, Walter Ernest Wait, Special Officer appointed under section 28 of the said Ordinances, under and by virtue of the powers vested in me in that behalf by section 2 of the said Ordinances, do hereby on this 6th day of September, 1907, order and declare that the said lands, as more fully described herein below, situate in the village of Bulnewa in the Nambade tulana of the Eppawala korale of the Nuwaragam palata, in the North-Central Province, and shown as lots 1, 3, 3b, 3c, 3d, 3e, 4, 6, 9/1, 9/1a, 12, 12a, 13, 14, 15 in preliminary plan No. 192 and in the annexed certified tracing therefrom, and containing in extent 654 acres and 35 perches, are the property of the Crown.

Description of the Lands referred to.

The following lots situated in the village of Bulnewa in the Nambade tulana of the Eppawala korale of the Nuwaragam palata, in the North-Central Province, as described in the annexed certified tracing :—

Preliminary plan 192.

Lot.	Name of Land.	Extent.		
		A.	R.	P.
1	Paragawamukalana	12	3	24
3	Bulnewehenyaya	59.1	1	0
3b	Do.	0	0	8
3c	Do.	0	0	15
3d	Do.	3	0	0
3e	Do.	3	0	0
4	Kongahagalamukalana	2	3	32
6	Korakgahawettiyapahalamukalana	2	3	32
9/1	Akkarebima	0	0	16
9/1a	Bulnewahenyaya	0	0	24
12	Bulnewetisbamba	1	1	33
12a	Bulnewepasbamba	0	0	9
13	Palugahayatamukalana	12	1	31
14	Weherapaulamukalana	9	3	30
15	Galagawamukalana	13	3	21
		654	0	35

and bounded as follows : on the north by the village limit of Ambagaswewa, the village limit of Eppawala ; on the east by the village limit of Siyambalawa ; on the south by the village limit of Kattiyawa ; on the west by the village limit of Kattiyawa, the village limit of Kiwulpitiya.

NOTE.—The following lots lying within the above boundaries are excluded from this order, and their aggregate acreage of 242 acres 3 roods and 6 perches is not included in the acreage of 654 acres and 35 perches given above :—

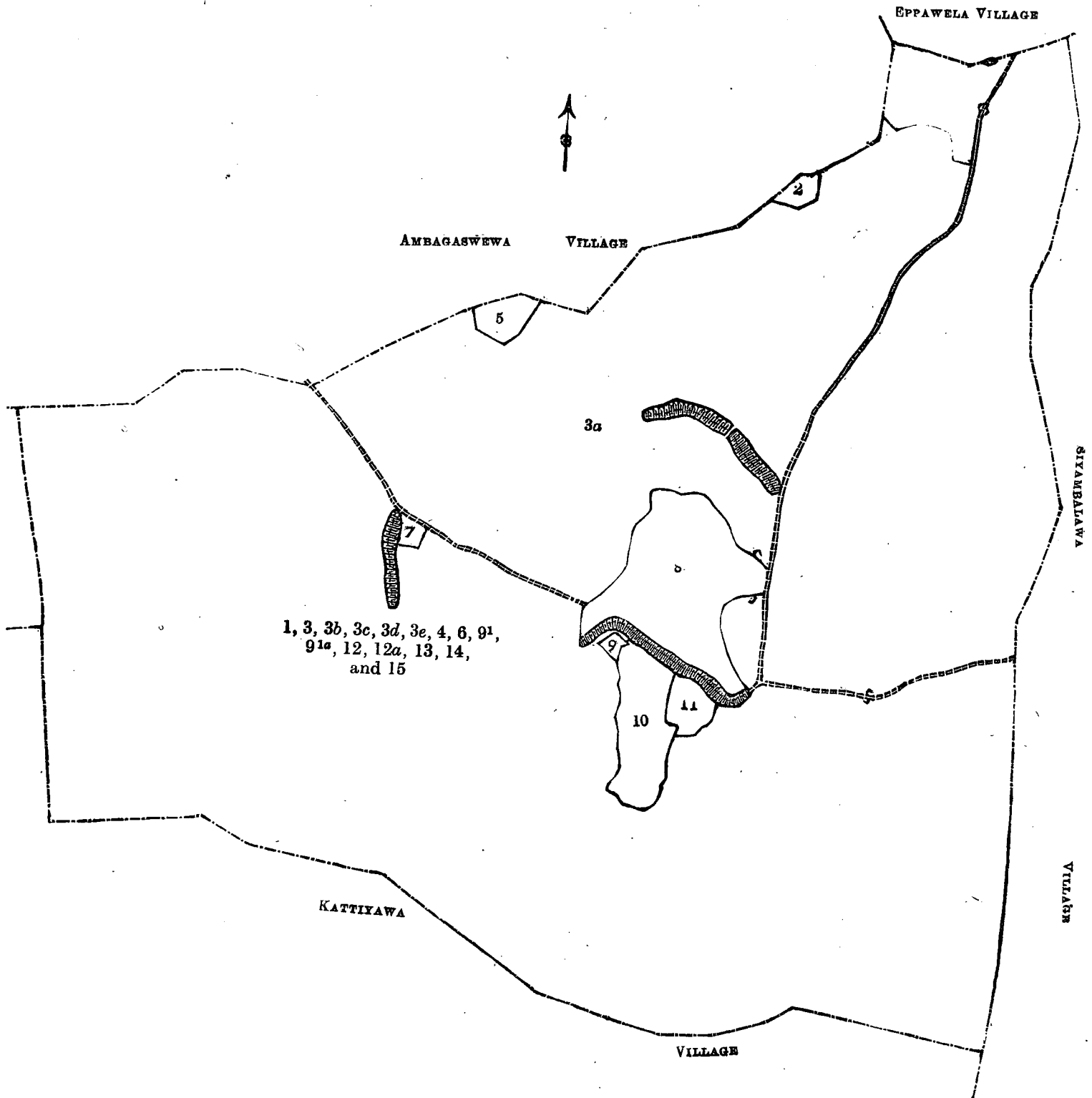
Preliminary plan 192.

Lot.	Name of Land.	Extent.		
		A.	R.	P.
2	Hikgahayatamukalana	1	2	0
3a	Bulnewahenyaya	195	1	28
5	Karawgahayayamukalana	2	3	3
7	Bulnewekerakoppuwa	0	3	28
8	Bulnewewewa	27	3	32
9	Akkarebima (T. P. 198,015)	0	2	4
10	Bulnewewela	10	2	22
11	Bulnewegammedda	3	0	9
		242	3	6

September 8, 1907.

W. E. WATT,
Special Officer.

[For Tracing see page 1288.]



Scale of 16 Chains to an Inch.

Situation : Bulnawa village in Eppawala korale.
Preliminary plan 192.

Lot.	Name of Land.	Extent.		
		A.	R.	P.
1	Paragawamukalana	12	3	24
3	Bulnewehenyaya	591	1	0
3b	Do.	0	0	8
3c	Do.	0	0	15
3d	Do.	3	0	0
3e	Do.	3	0	0
4	Kongahagalamukalana	2	3	32
6	Koragahawettiyapahalamukalana	2	3	32
9/1	Akkarebima	0	0	16
9/1a	Bulnewahenyaya	0	0	24
12	Bulnewetisbamba	1	1	33
12a	Bulnewepasbamba	0	0	9
13	Palugahayatamukalana	12	1	31
14	Weherapaulamukalana	9	3	30
15	Galagawamukalana	13	3	21
		654	0	35
<i>Lots excluded.</i>		1 2 3 4 5 6 7 8 9 10 11		
2	Hikgahayatamukalana	1	2	0
3a	Bulnewahenyaya	195	1	28
5	Karawgahayayamukalana	2	3	3
7	Bulnewekerakoppuwa	0	3	28
8	Bulnewewewa	27	3	32
9	Akkarebima (T. P. 198,015)	0	2	4
10	Bulnewewela	10	2	22
11	Bulnewegammedda	3	0	9
		242	3	6

Field sheets F 38—44, F 37—45, F 52—60, and F 53—61

Surveyor-General's Office,
Colombo, March 16, 1907.
Anuradhapura S. O. 467

C. MEADEN,
for Surveyor-General.

Order under Section 2 of "The Waste Lands Ordinances of 1897, 1899, 1900, and 1903," declaring Lands to be Crown Property.

In the matter of the lands commonly called or known as Panugalagodapatana, Madaraketiya, &c., situate in the village of Tolabowatta in the Passara korale of the Yatikinda division, in the Province of Uva, and of "The Waste Lands Ordinances of 1897, 1899, 1900, and 1903."

THE notice required by section 1 of "The Waste Lands Ordinances of 1897, 1899, 1900, and 1903," having been duly published in manner prescribed by that section in respect of the above-named lands (*vide* Notice No. 2,727), and no claim having been made to the said lands or to any interest therein within the period of three months from the date specified in the said notice, I, John George Fraser, Special Officer appointed under section 28 of the said Ordinances, under and by virtue of the powers vested in me in that behalf by section 2 of the said Ordinances, do hereby on this 30th day of August, 1907, order and declare that the said lands, as more fully described herein below, situate in the village of Tolabowatta in the Passara korale of the Yatikinda division, in the Province of Uva, and shown as lots 1j, 1k, 32b, and 32c in preliminary plan No. 34 and in the annexed certified tracing therefrom, and containing in extent 2 acres 2 roods and 37 perches, are the property of the Crown.

Description of the Lands referred to.

The following lots situated in the village of Tolabowatta in the Passara korale of the Yatikinda division in the Province of Uva, as described in the annexed certified tracing:—

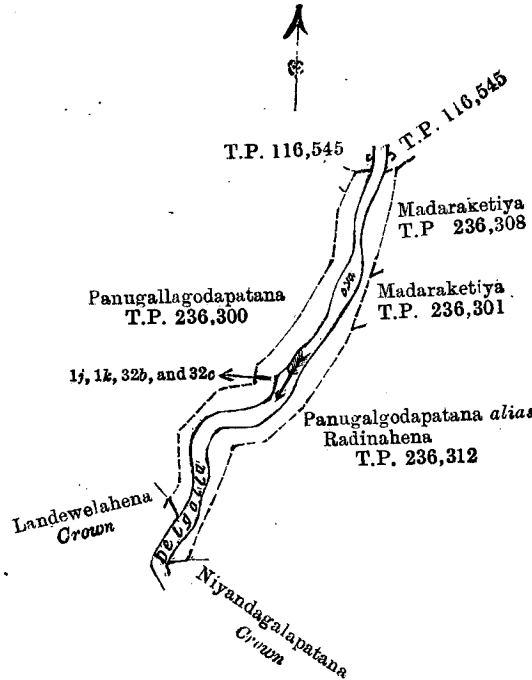
Preliminary plan 34.

Lot	Name of Land.	Extent.		
		A.	R.	P.
1j	Panugalagodapatana	1	1	19
1k	Madaraketiya	0	1	10
32b	Panugalagodapatana	0	3	29
32c	Madaraketiya	0	0	19
		2	2	37

and bounded as follows ; on the north by T. P. 116,545 ; on the east by Madaraketiya sold by the Crown (T. P. 236,308), Madaraketiya sold by the Crown (T. P. 236,301), Panugalgodapatana *alias* Radinahena sold by the Crown (T. P. 236,312) ; on the south by Niyandagalapatana belonging to the Crown, the Delgolla-oya, Landewelahena belonging to the Crown ; on the west by Panugalgodapatana sold by the Crown (T. P. 236,300), T. P. 116,545.

The 30th day of August, 1907.

J. G. FRASER,
Special Officer



Scale of 8 Chains to an Inch.

Situation : Tolabowatta village in Passara korale.
Preliminary plan 34.

Lot.	Name of Land.	Extent		
		A.	R.	P.
1j ..	Panugalgodapatana ..	1	1	19
1k ..	Madaraketiya ..	0	1	10
32b ..	Panugalgodapatana ..	0	3	29
32c ..	Madaraketiya ..	0	0	19
		2	2	37

Field sheets M 52-60 and M 4-12

Surveyor-General's Office,
Colombo, April 15, 1906.
Uva S. O. 1,053

C. MEADEN,
for Surveyor-General.

Order under Section 4, Sub-section (1), of "The Waste Lands Ordinances of 1897, 1899, 1900, and 1903," declaring Land to be Crown Property.

In the matter of the land commonly called or known as Alakolamadehena, situate in the village of Udawelipitiya in the Medagam pattu of the Wellassa division, in the Province of Uva, and of "The Waste Lands Ordinances of 1897, 1899, 1900, and 1903."

WHEREAS in pursuance of section 1 of the said Ordinances it was duly notified on the 27th day of July, One thousand Nine hundred and Six, that if no claim to the land commonly called or known as Alakolamadehena, situate in the village of Udawelipitiya in the Medagam pattu of the Wellassa division, in the Province of Uva, containing in extent 3 acres 1 rood and 32 perches, and shown as lot 1b in preliminary plan No. 135 and in the annexed certified tracing therefrom, was made to Howard Orme Fox, Special Officer appointed under section 28 of the said Ordinances, within the period of three months from the date specified in such notice, such land would be deemed the property of the Crown and dealt with on account of the Crown (*vide* Notice No. 2,508) :

And whereas Bellan-oya Wansekara Banda of Bellan-oya, made claim thereto, and whereas the said claimant has withdrawn his claim to the said land, I, John George Fraser, Special Officer appointed under section 28 of the said Ordinances, under and by virtue of the powers vested in me in that behalf by section 4 of the said Ordinances, do hereby on this 23rd day of August, 1907, order and declare, under section 4, sub-section (1), of the said Ordinances, that the said land, as more fully described herein below, is the property of the Crown.

Description of the Land referred to.

The following lot situated in the village of Udawelipitiya in the Medagam pattu of the Wellassa division, in the Province of Uva, as described in the annexed certified tracing :—

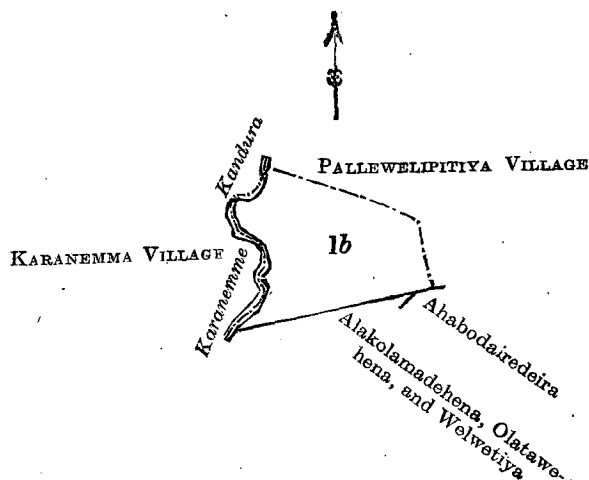
Preliminary plan 135.

Lot.	Name of Land.	Extent.	
		A.	R. P.
1b	Alakolamadehena	3	1 32

and bounded as follows : on the north by the village limit of Pallewelipitiya ; on the east by the village limit of Pallewelipitiya ; on the south by Ahabodairedeira claimed by Bellan-oya Wansekara Banda, Notary, Alakolamadehena, Otalawehena, and Welwetiya belonging to Bellan-oya Wansekara Banda of Bellan-oya ; and on the west by the Karanemmakandura (the village limit of Karanemma).

August 23, 1907.

J. G. FRASER,
Special Officer.



Scale of 8 Chains to an Inch.

Situation : Udawelipitiya village.

Preliminary plan 135.

Lot.	Name of Land.	Extent.	
		A.	R. P.
1b	Alakolamadehena	3	1 32

old sheet M ³ 54—62

Surveyor-General's Office,
Colombo, August 14, 1907.

J. B. M. FRIDOUT,
for Surveyor-General.

Uva S. O. 1,054

Order under Section 4, Sub-section (1), of "The Waste Lands Ordinances of 1897, 1899, 1900, and 1903," admitting Lands to be Private Property.

In the matter of the lands commonly called or known as Alakolamadehena, Otalawehena, Welwetiya, and Mulata-arawegedarawatta, situate in the village of Udawelipitiya in the Medagam pattu of the Wellassa division, in the Province of Uva, and of "The Waste Lands Ordinances of 1897, 1899, 1900, and 1903."

WHEREAS in pursuance of section 1 of the said Ordinances it was duly notified on the 27th day of July, One thousand Nine hundred and Six, that if no claim to the lands commonly called or known as Alakolamadehena, Otalawehena, Welwetiya, and Mulata-arawegedarawatta, situate in the village of Udawelipitiya in the Medagam pattu of the Wellassa division, in the Province of Uva, containing in extent 10 acres and 36 perches, and shown as lots 1 and 1a in preliminary plan No. 135 and in the annexed certified tracing therefrom, was made to Howard Orme Fox, Special Officer appointed under section 28 of the said Ordinances, within the period of three months from the date specified in such notice, such lands would be deemed the property of the Crown and dealt with on account of the Crown (*vide* Notice No. 2,508) :

And whereas Bellan-oya Wansekara Banda of Bellan-oya made claim thereto, and the aforesaid Howard Orme Fox, Special Officer appointed under section 28 of the said Ordinances, made due inquiry into such claim, I, John George Fraser, Special Officer appointed under section 28 of the said Ordinances, with the consent of His Excellency the Governor, do hereby admit the claim of the said claimant to the said lands, as more fully described herein below, under section 4, sub-section (1), of the said Ordinances.

Description of the Lands referred to.

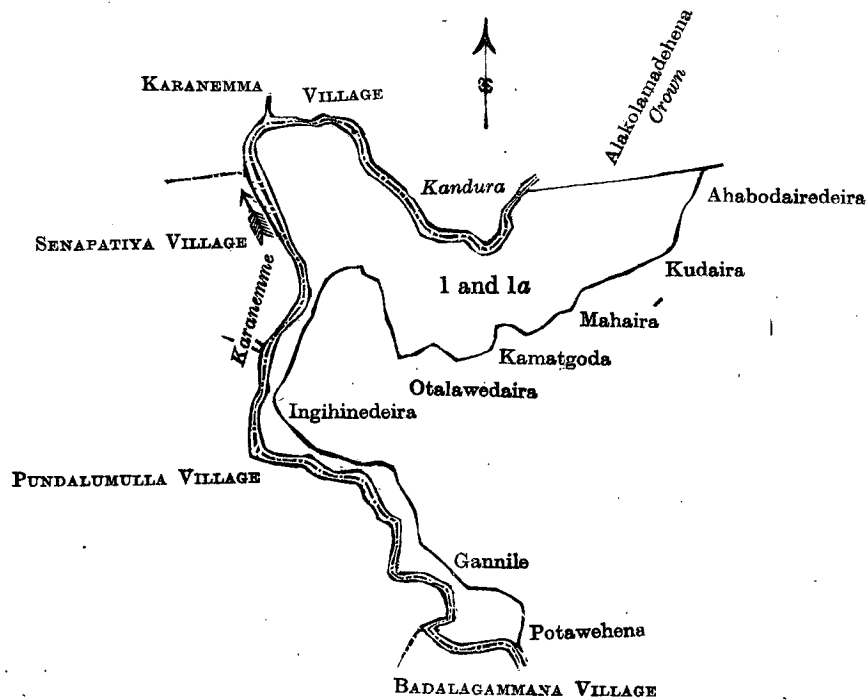
The following lots situated in the village of Udawelipitiya in the Medagam pattu of the Wellassa division, in the Province of Uva, as described in the annexed certified tracing :—

Preliminary plan 135.

Lot.	Name of Land.	Extent.		
		A.	R.	P.
1 ..	Alakolamadehena, Otalawehena, and Welwetiya ..	9	2	11
1a ..	Mulata-arawegedarawatta ..	0	2	25
		<u>10</u>	<u>0</u>	<u>36</u>

and bounded as follows : on the north by the village limit of Karanemma (the Karanemmakandura), Alakolamadehena belonging to the Crown ; on the east by Ahabodairedeira claimed by Wansekara Banda. Notary, Kudadeira claimed by ditto, Mahaira claimed by ditto, Kamatagoda claimed by ditto, Otalawedeira claimed by ditto, Inghindeira claimed by ditto, Gannile claimed by ditto, Patawehena claimed by ditto ; on the south by the village limit of Badalagammana (the Karanemmakandura) ; and on the west by the village limit of Pundalumulla, the village limit of Senapitiya, the village limit of Karanemma (all three along the Karanemmakandura).

August 23, 1907.

J. G. FRASER,
Special Officer.Scale of $\frac{1}{8}$ Chains to $\frac{1}{2}$ an Inch.

Situation : Udawelipitiya village.

Preliminary plan 135.

Lot.	Name of Land.	Extent.		
		A.	R.	P.
1 ..	Alakolamadehena, Otalawehena, and Welwetiya ..	9	2	11
1a ..	Mulata-arawegedarawatta ..	0	2	25
		<u>10</u>	<u>0</u>	<u>36</u>

Field sheet M ³
54—62

PRELIMINARY NOTICES.

Notice under "The Waste Lands Ordinances of 1897, 1899, 1900, and 1903."

TAKE notice that unless within three months from October 18, 1907, the persons, if any, who claim any interest in the lands hereinafter mentioned or in any one or more of such lands or to some interest therein make claim in person or in writing to the said lands or any of them or to some interest therein to J. G. Fraser, Esq., Special Officer appointed under section 28 of "The Waste Lands Ordinances, 1897, 1899, 1900, and 1903," at his office at Hill House, Mutwal, Colombo :

Such Special Officer, in pursuance of the powers vested in him by the said Ordinances, will declare by writing under his hand that the said lands or such of them, as to which no claim has been made, are the property of the Crown.

J. G. FRASER,
Special Officer.

Description of the Lands referred to.

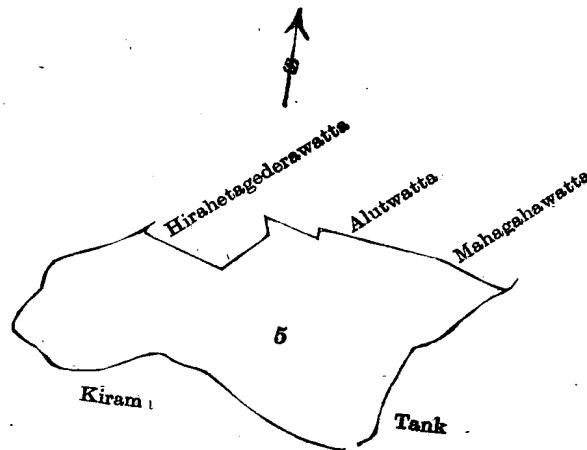
The following lots situated in the village of Weledegoda in the West Giruwa pattu of the Hambantota District, in the Southern Province, as described in the annexed certified tracings :—

I.

Preliminary plan 216.

Lot.	Name of Land.	Extent. A. R. P.
5	Hinnarangahahena, Katuwanagewattehena, Berawayagehena	11 0 12

and bounded as follows : on the north by the Kirama tank, Hirahetagedarawatta claimed by Mahadurage Juwe and others, Alutwatta claimed by Wijesiri Kankani Durage Pingirisa and others, Mahagahawatta claimed by ditto ; on the east, south, and west by the Kirama tank.



Scale of $8\frac{1}{2}$ Chains to an Inch.

Situation : Weledegoda village in West Giruwa pattu.

Preliminary plan 216.

Lot.	Name of Land.	Extent. A. R. P.
5	Hinnarangahahena, Katuwanagewattehena, Berawayagehena	11 0 12

Field sheet O ¹⁵
38—46.

Surveyor-General's Office,
Colombo, July 11, 1907.

J. B. M. RIDOUT,
for Surveyor-General.

II.

Preliminary plan 216.

Lot.	Name of Land.	Extent.	
		A.	R. P.
8	Bogahahena, Wetichchepandurehena, Maragahahena, Epitawala, Idalagashena, Puswelmandiyehena, Komegawahena, Bibilegodahena, Ritigahahena, Kiramaelaiwura, Godellewattemandiya, Landewattehena, Welangahahena, Migahahena, Paragahahena, Ithalawatte-etambegawakella, Dodangahawatta, Batalawattemukalana, Galhitiyamandiya, Madittagawawatta <i>alias</i> Berawayawatta, Keramigahahena, Nammuliamunagemukalana, Uruiskaremandiya, Wedikandagehena, Elgiryawattehena, Katuimbulahahena, Kalaotuwahena, Kalaotuwawedeniya, Welangahahena, Rukattanawattehena, Kitulwattéhena	372	2 36
8a	Bibulagawahena	2	2 0
15	Bibulagodamukalana	6	2 22
16	Elhendeniya	0	1 35
17	Dawatagahadeniya	0	0 39
25	Maragahayataliyadda	0	0 17
26	Hedibeddemukalana	57	3 0
28	Kongahakoratuwa	8	2 20
33	Godellehenemukalana	19	1 13
35	Tennapitamandiya	6	3 38
37	Paragahahena	1	2 33
147	Medagodakuttiya	0	2 14
		477	2 27

and bounded as follows: on the north by the village limit of Warapitiya, the village limit of Pingalella, Kajugahadeniya claimed by A. D. H. Dantuwa, Hataringekumbura (T. P. 207,978), Andiagedeniyekumbura claimed by Agampodige Andiya, Kapatenuma claimed by Kankanige Sabiris Appu, Panduwagekella claimed by Kankanige Dingi Appu and others, Kankanigekumbura claimed by Kankanige Sabiris Appu and others, Millagahagawaliyadda claimed by Porolis John Dissanayaka, Galagawadeniya claimed by Kodikara Yakdehi Babahamy, Kudumbiyaliyadda claimed by ditto, Bambarakeduwadeniya claimed by ditto, Kudumbiyaliyadda claimed by ditto, Galagawadeniya claimed by ditto, Millagahagawaliyadda claimed by Porolis John Dissanayaka, Kankanigekumbura claimed by Kankanige Sabiris Appu and others, Panduwagekella claimed by Kankanige Dingi Appu and others, Kapatenuma claimed by Kankanige Sabiris Appu, Polgasaremandiyekoratuwa claimed by Agampodige Dingiya, Andiagedeniyekumbura claimed by Agampodige Andiya, Hataringekumbura (T. P. 207,978), Kajugahadeniya claimed by A. D. H. Dantuwa, Lindagawadeniya claimed by Jahinge Andiriya and others, Nammaliammagewattedeniya claimed by Jahinge Babuna, Namaligewatta claimed by Kankanige Dingi Appu, the village limit of Pingalella, the village limit of Walgammulla, Ematiyaketiyehena claimed by Weerappulige Heena and others, the village limit of Walgammulla; on the east by the village limit of Walgammulla, Telambugahakoratuwa claimed by Weerappulige Heena and others, the village limit of Walgammulla, Kamarangashena belonging to the Crown, Ihalagewatta claimed by Kankanige Babun Appu, Puswelmandiyewatta claimed by Kankanige Sawinis Appu, Ihalagewatta claimed by Kankanige Babun Appu, Aramba claimed by Medankara Terunnanse, Arambedeniya claimed by ditto, Paraduwegawatta claimed by ditto, Pelagahawatta claimed by ditto, Bolagewatta claimed by Kodituwakkuge Don Peneris, Paraduwegawatta claimed by Kodituwakkuge Dingi Appu, Molabegahawatta claimed by Kankanange Samis Appu, Medakoratuwa claimed by Yahalkankanange Baba and others, Paluwatta claimed by Kankanange Samis Appu, Pallehawatta claimed by Kankanige Louis Appu, Pallehadeniya claimed by ditto, Heliyawela claimed by Kuda Patiranage Kotte and others, Kotegawadeniya claimed by Medankara Terunnanse, Kotegewatta claimed by Kuda Patiranage Kotte and others, Kanuketiya claimed by Liyana Durage Babune and others, Mahawatta claimed by Hewareligamage Janis and others, Auruwalayawatta claimed by Edirimana Kankanana Panditage Janis and others, Kongahawatta claimed by Kuda Panditage Kotte and others, Kongahawatta claimed by Medankara Terunnanse, Bandarawatta claimed by ditto, Bandarawatta (encroachment by Medankara Terunnanse), Bowekumburuyaya claimed by Don Andris Dissanayaka and others, the Kirama-ela, Ittagodella claimed by H. Punchi Baba; on the south by the Gansabhawa path from Urubokka to Weledagoda, (Ritigahakoratuwa claimed by Olimanage Sindu and others,) Pinliyadda claimed by Medankara Terunnanse, Walakella claimed by Porolis John Dissanayaka and others, Medakuttiya claimed by Kankani Durage Dingisa, Kabalahela claimed by Kankani Durage Tino, Konetirikanda claimed by Uduwage Dinesa and others, Kirillakumbura claimed by Kankani Durage Heena, Muttettuwa claimed by Maha Durage Salama and others, Kosgahakumbureatmaga claimed by ditto, Uduwakayagewatta claimed by Kankani Durage Tino, Mahagahagawawatta claimed by Henis A. Ismail, Gorakagahakumbura claimed by Kankani Durage Dingi and others, Welangahakumbura claimed by Kittangala Pansala, (the Gansabhawa path from Urubokka to Weledagoda,) the Kirama-ela, Weligamayakumbura claimed by the Vidane Arachchi of Kirama, Puwakdandekumbura claimed by Sobita Terunnanse, Ganhewagedeniya claimed by D. S. Ekanayaka and others, Kapatenna claimed by Kankani Durage Pingirisa, Bakmigahakumbura claimed by Gamage Heen Appu and others, Pinliyadda claimed by Sobita Terunnanse, Tumpelakella claimed by Kankani Durage Pingirisa and others, Muttahakella claimed by Kankani Durage Tino, Kosgahakumbura claimed by Kankani Durage Heena and others, Addarakella claimed by Porolis John Dissanayaka, Godakumbura claimed by Don Saidiris Ekanayaka, Hettimulla claimed by Don Saidiris Ekanayaka and others; Denimulla claimed by Kodikara Yakdehige Pedris, Nillegahawatta claimed by ditto, Nillegahaliyaddekoratuwa claimed by ditto, Nillegahawatta claimed by ditto, Paluwatta claimed by ditto, Hinaredeniyekoratuwa

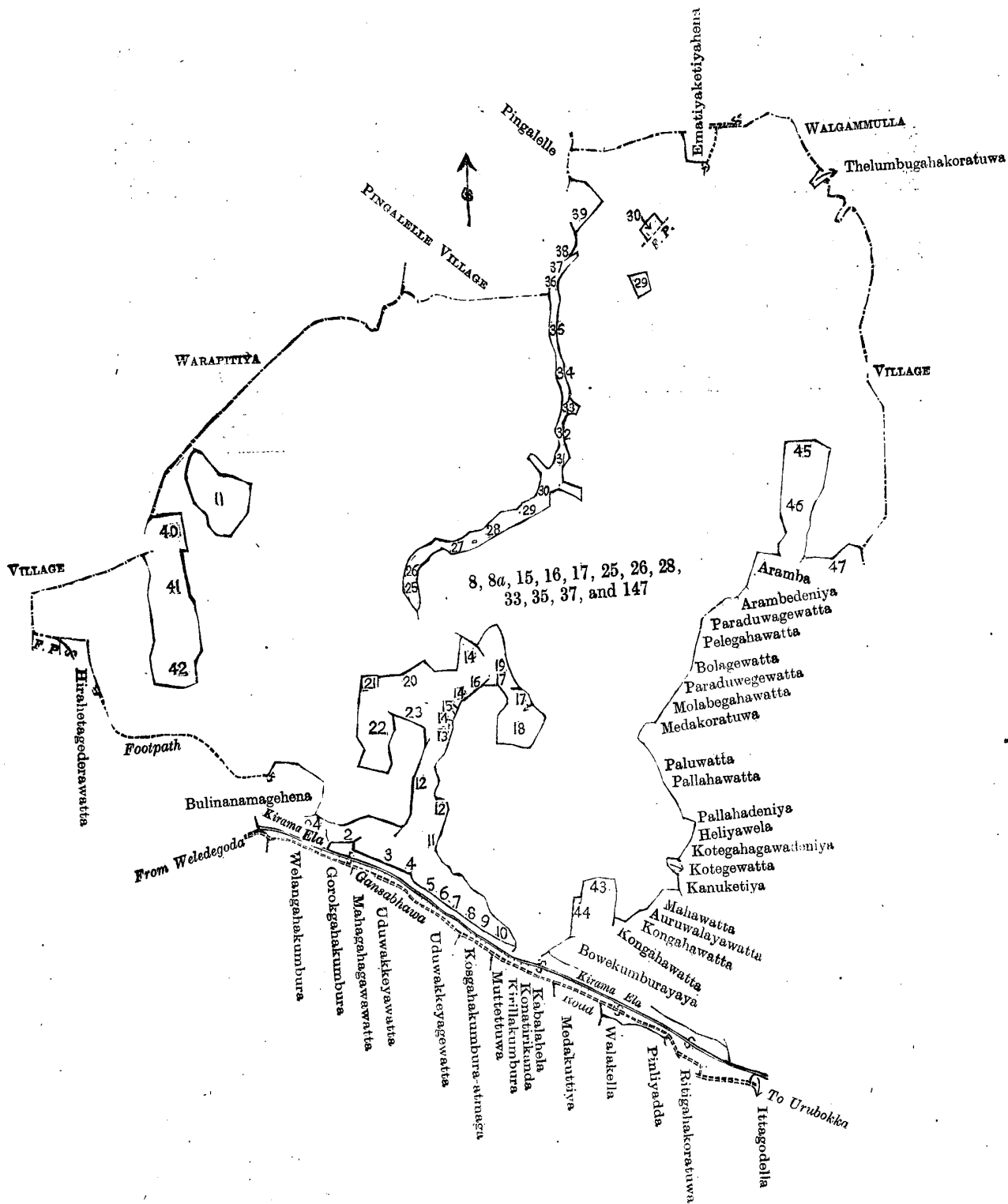
claimed by ditto, Galketiyawatta claimed by Don Sadoris Ekanayaka, Hinaredeniyekoratuwa claimed by Kodikara Yakdehige Pedris, Landewatta claimed by ditto, Nillegahawatta claimed by ditto, Delgahawatta claimed by Kodikara Yakdehi Babe, Ganhwagewatta claimed by Wijesiri Patiranage Janis Appu, Ehelagahawatta claimed by Kodikara Yakdehi Janis Appu and others, Ganhwagedeniya claimed by Don Sadoris Ekanayaka, Hettimulla claimed by Don Sadoris Ekanayaka and others, Puwakgasareaknagakumbura claimed by Wirasiri Narayana Don Abraham and others, Bulinanamagehena claimed by Kankanige Thepanis Appu, a footpath; on the west by a footpath, Hirahetagedarawatta claimed by Mahadurage Juwa and others, a footpath, the village limit of Warapitiya, Pinhena belonging to the Crown, Yahalabendihena belonging to the Crown, Pinhena belonging to the Crown, Rukattanahenewatta (T. P. 207,886), the village limit of Warapitiya,

NOTE.—The following lots lying within the above boundaries are excluded from this notice, and their aggregate acreage of 4 acres 2 roods and 26 perches is not included in the acreage of 477 acres 2 roods and 27 perches given above :—

Preliminary plan 216.

Lot.	Name of Land.	Extent.		
		A.	R.	P.
11	Horakoliyahehenakoratuwa	3	3	15
29	Egodawatta	0	2	0
30	Uruskaramandiya	0	1	11
		<u>4</u>	<u>2</u>	<u>26</u>

[For Tracing see page 1296.]



List of Boundaries.

- | | | |
|-----------------------------|-----------------------------|-------------------------------------|
| 1 Weligamayakumbura | 17 Hinarendeniyakoratuwa | 33 Polgasaremandiyekoratuwa |
| 2 Puwakdandekumbura | 18 Galketiyaawatta | 34 Andiyagedeniyakumbura |
| 3 Ganhawagedeniya | 19 Landewatta | 35 Hataringekumbura (T. P. 207,978) |
| 4 Kapatenna | 20 Delgahawatta | 36 Kadjugahadeniya |
| 5 Bakmigahakumbura | 21 Ganhawagewatta | 37 Lindagawadeniya |
| 6 Pinliyadda | 22 Ehelagahawatta | 38 Nammaliammagewattadeniya |
| 7 Tumpelakella | 23 Ganhawagedeniya | 39 Namaligewatta |
| 8 Muttahakella | 24 Puwakgasareatmagekumbura | 40 Rukkattanahenewatta |
| 9 Kosgahakumbura | 25 Bambarakaduweniya | 41 Pinhena |
| 10 Addarakella | 26 Kudambiyaliyadda | 42 Yahalabendihena |
| 11 Godakumbura | 27 Galaguwedeniya | 43 Bandarawatta |
| 12 Hettimulla | 28 Millagahagawaliyadda | 44 Do. |
| 13 Denimulla | 29 Kankanigekumbura | 45 Puswelmandiyawatta |
| 14 Nillegahawatta | 30 Do. | 46 Ihalagewatta |
| 15 Nillegahaliyaddakoratuwa | 31 Panduwagekella | 47 Kamaramagashena |
| 16 Paluwatta | 32 Kapatenna | |

Scale of 16 Chains to an Inch.

Situation : Weledegoda village in West Giruwa pattu of Hambantota District.

Preliminary plan 216.

Lot.	Name of Land.	Extent.		
		A.	R.	P.
8	Bogahahena, Wetichchepandurehena, Maragahahena, Epitawala, Idalagashena, Puswelmandiyehena, Komegawahena, Bibilegodahena, Ritigahahena, Kiramaelaiwura, Godellewattemandiya, Landewattahena, Welangahahena, Migahahena, Paragahahena, Ihalawatte-etambegawakella, Dodangahawatta, Batalawattemukalana, Galhitiyamandiya, Madittagawawatta <i>alias</i> Berawayawatta, Keramigahahena, Nammuliamunagemukalana, Uruiskaremandiya, Wedikandagehena, Elgiriyawattahena, Katuimulgahahena, Kalaotuwahena, Kalaotuwawedeniya, Welangahahena, Rukattanawattahena, Kitulwattahena	372	2	36
8a	Bibulagawahena	2	2	0
15	Bibulagodamukalana	6	2	22
16	Elhendeniya	0	1	35
17	Dawatagahadeniya	0	0	39
25	Maragahayataliyadda	0	0	17
26	Hedibeddemukalana	57	3	0
28	Kongahakoratuwa	8	2	20
33	Godellehenemukalana	19	1	13
35	Tennapitamandiya	6	3	38
37	Paragahahena	1	2	33
147	Medagodakuttiya	0	2	14
		<u>477</u>	<u>2</u>	<u>27</u>

Lots excluded.

11	Horakoliyahehenakoratuwa	3	3	15
29	Egodawatta	0	2	0
30	Uruskaramandiya	0	1	11
		<u>4</u>	<u>2</u>	<u>26</u>

Field sheet O¹⁵₃₈₋₄₆

Surveyor-General's Office,
Colombo, July 11, 1907.

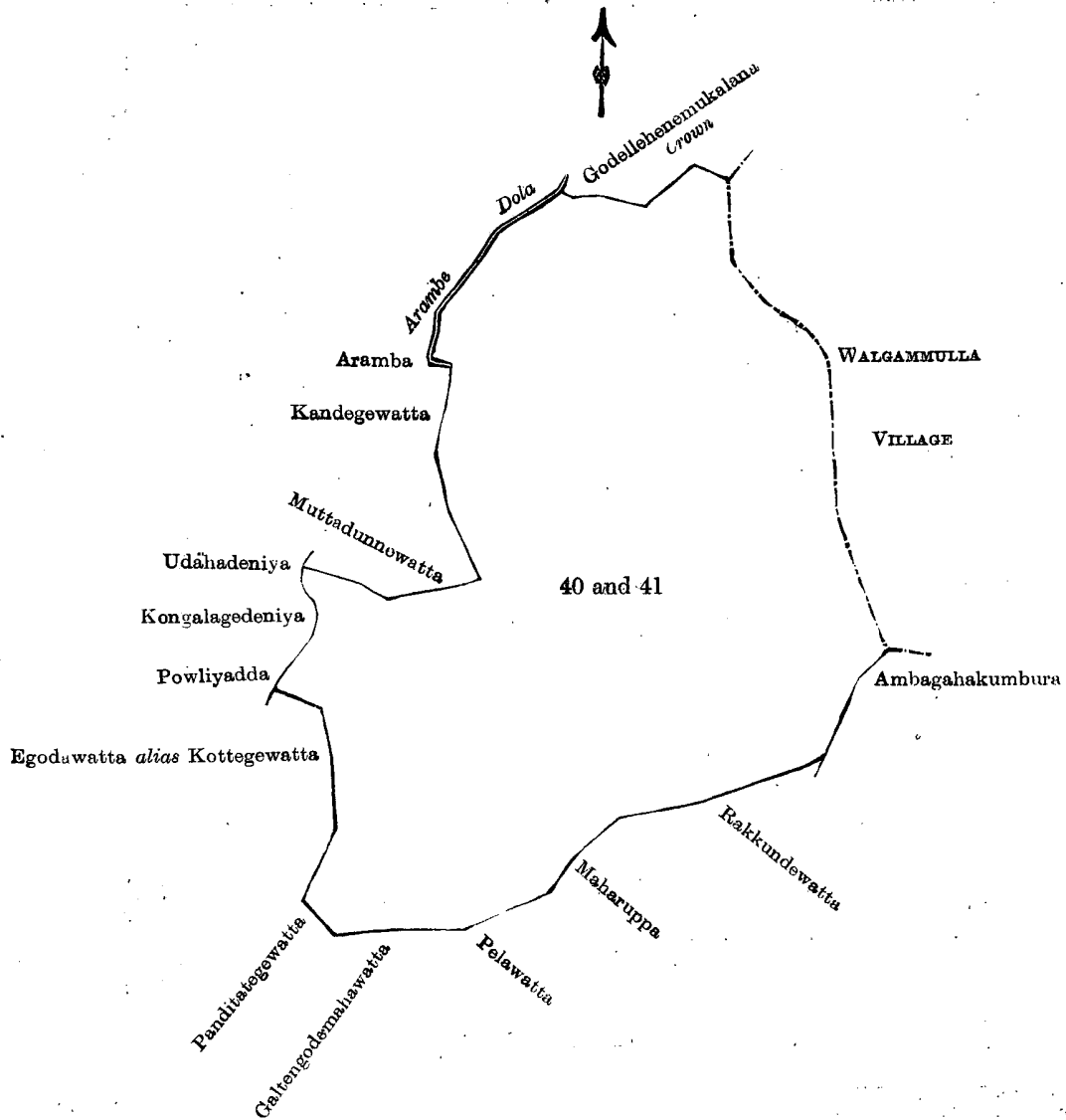
J. B. M. RIDOUT,
for Surveyor-General.

III.

Preliminary plan 216.

Lot.	Name of Land.	Extent.		
		A.	R.	P.
40	Bogahahena, Ittagodella, Kamarankagashena	31	2	30
41	Mahawattahena, Rakkundawattahena, Kudadurawattahena	21	0	1
		<u>52</u>	<u>2</u>	<u>31</u>

and bounded as follows : on the north by the Arambe-dola, Godellehenemukalana belonging to the Crown ; on the east by the village limit of Walgammulla, Ambagahakumbura claimed by Liyana Durage Babune and others ; on the south by Rakkundewatta claimed by Liyana Durage Babune and others, Maharuppa claimed by Olimanage Sebo and others, Pelawatta claimed by Kankani Durage Siman, Galtengodemahawatta claimed by Hewa Kattadige Juwa and others, Panditagewatta claimed by Medankara Unnanse ; on the west by Egodawatta *alias* Kottegewatta claimed by Kankanige Louis Appu and others, Panliyadda claimed by Kankanige Babun Appu, Kongalagedeniya claimed by Kankanige Samaris Appu and others, Udahadeniya claimed by Kankanige Don Teneris, Muttadunuwata claimed by Kankanige Salalis Appu and others, Kandegewatta claimed by Kankanige Samis Appu and others, Aramba claimed by Medankara Terunnanse, the Arambe-dola.



Scale of 8 Chains to an Inch.

Situation : Weledegoda village in West Giruwa pattu.

Preliminary plan 216.

Lot.	Name of Land.	Extent. A. R. P.
40	Bogahahena, Ittagodella, Kamarankagashena	31 2 30
41	Mahawattehena, Rakkundawattehena, Kudaduraha-wattehena	21 0 1
		<hr/> 52 2 31 <hr/>

Field sheet O 15
38-46

Surveyor-General's Office,
Colombo, July 11, 1907.

J. B. M. RIDOUT,
for Surveyor-General.

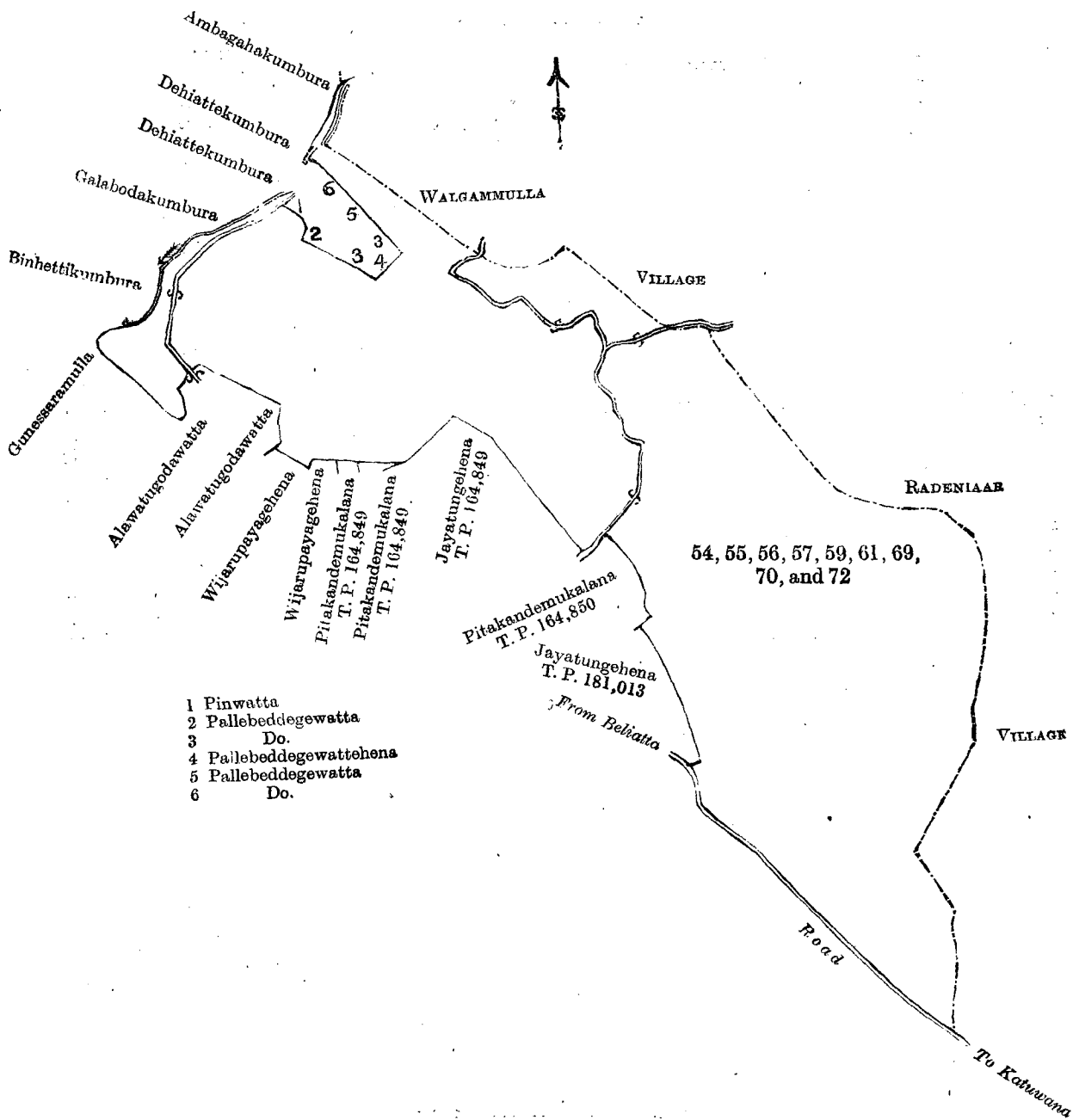
IV.

Preliminary plan 216.

Lot.	Name of Land.	Extent.		
		A.	R.	P.
54	Tanayamwatta	0	3	24
55	Do.	3	2	0
56	Avariyaehena, Pallabeddagehena, Kalaotuwawehena, Pallebeddegewatta, Lindagawahena <i>alias</i> Pinhena..	28	2	15
57	Uraketalangawatta	0	1	19
59	Waduwegehena, Pallabeddagehena	4	1	22
61	Maduwalemulle mukalana <i>alias</i> Pitakandemukalana	171	1	28
69	Wijaruppayagehena	3	1	10
70	Do.	8	1	34
72	Punchiheneatura, Uragehena, Uragewattehena <i>alias</i> Kamarankagashena	18	0	4
		238	3	36

and bounded as follows : on the north by the village limit of Walgammulla, the village limit of Randeniaar ; on the east by the village limit of Randeniaar ; on the south by the road from Katuwana to Beliatta ; on the west by Jayatungehena (T. P. 181,013), Pitakandemukalana (T. P. 164,850), Jayatungehena (T. P. 164,849), Pitakandemukalana (T. P. 164,849), Wijaruppayagehena claimed by Don Hendrick Abayasiriwardana, Wijaruppayagehena claimed by A. Charlina and others, Alawatugodawatta claimed by L. Marikar Cassim Lebbe and others, Alawatugodawatta claimed by Ediri Bandarage Tambi Duraya and others, Gunessaramulla claimed by Galtengoda Vihare, Binhattikumtura claimed by Liyana Durage Babuna and others, Galabodakumbura claimed by ditto, Dehiattakumtura claimed by ditto, Pinwatta claimed by Galtengoda Vihare, Pallebeddegewatta claimed by Manage Emanis, Pallebeddegewatta claimed by Weerappulige Sima, Pallebeddegewattehena claimed by Kankani Durage Sanini and others, Pallebeddegewatta claimed by Weerappulige Sima, Pallebeddegewatta claimed by Sestorage Andirisa, Pallebeddegewatta claimed by Weerappulige Dingi Baba, Dehiattakumbura claimed by Liyana Durage Babuna and others, Ambagahakumbura claimed by ditto.

[For Tracing see page 1300.]



- 1 Pinwatta
- 2 Pallebeddegewatta
- 3 Do.
- 4 Pallebeddegewattehena
- 5 Pallebeddegewatta
- 6 Do.

Scale of 16 Chains to an Inch.

Situation : Weledegoda village in West Giruwa pattu of Hambantota District.

Preliminary plan 216.

Lot.	Name of Land.	Extent.		
		A.	R.	P.
54	Tanayamwatta	0	3	24
55	Do.	3	2	0
56	Avariyahena, Pallabeddagehena, Kalaotuwawehena, Pallebeddegewatta, Lindagawahena <i>alias</i> Pinhena	28	2	15½
57	Uraketlangawatta	0	1	19
59	Waduweghena, Pallabeddagehena	4	1	22
61	Maduwalemulemukalana <i>alias</i> Pitakandemukalana	171	1	28
69	Wijaruppayagehena	3	1	10
70	Do.	8	1	34
72	Punchiheneatura, Uragehena, Uragewattehena <i>alias</i> Kamarankagashena	18	0	4
		238	3	36

Surveyor-General's Office,
Colombo, July 11, 1907.

Field sheets O 38-46, O 39-47, and O 55-63

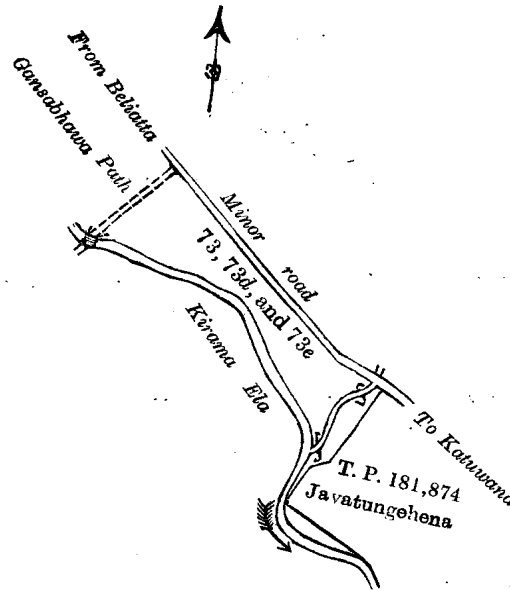
J. B. M. RIDOUT,
for Surveyor-General.

V.

Preliminary plan 216.

Lot.	Name of Land.		Extent.		
			A.	R.	P.
73	Jatungehena, Amukoratuwa	..	2	0	34
73d	Ratambalagawamaditegawakele	..	1	0	20
73e	Do.	..	0	0	24
			<u>3</u>	<u>1</u>	<u>38</u>

and bounded as follows: on the north by the minor road from Beliatta to Katuwana; on the east by Jatungehena (T. P. 181,874); on the south by the Kirama-ela; on the west by a Gansabhawa path.



Scale of 8 Chains to an Inch.

Situation: Weledegoda village in West Giruwa pattu.

Preliminary plan 216.

Lot.	Name of Land.		Extent.		
			A.	R.	P.
73	Jatungehena, Amukoratuwa	..	2	0	34
73d	Ratambalagawamaditegawakele	..	1	0	20
73e	Do.	..	0	0	24
			<u>3</u>	<u>1</u>	<u>38</u>

Field sheets O₃₈₋₄₆¹⁵ and O₅₄₋₆₂¹⁵

Surveyor-General's Office,
Colombo, July 11, 1907.

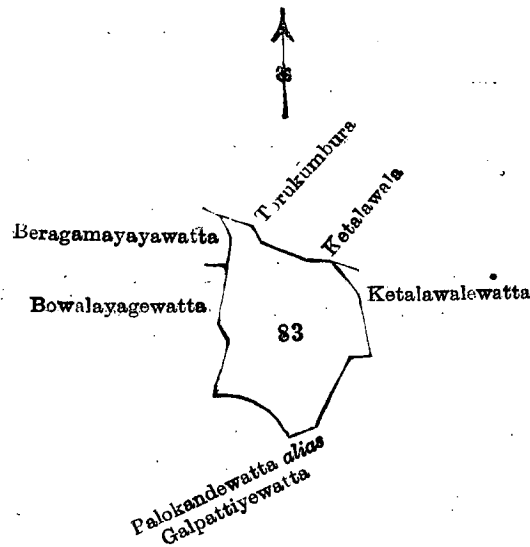
J. B. M. RIDOUT,
for Surveyor-General.

VI.

Preliminary plan 216.

Lot.	Name of Land.		Extent.		
			A.	R.	P.
83	Galpottayahena	..	3	2	38

and bounded as follows: on the north by Torakumbura claimed by Don Johannes Abeywickrama, Ketala-watta claimed by Olimanage Karo; on the east by Ketala-watta claimed by Olimanage Karo; Palakandewatta *alias* Galpattiyewatta claimed by Jatunge Hin Appu and others; on the south by Palakandewatta *alias* Galpattiyewatta claimed by Jatunge Hin Appu and others; on the west by Bowalayagewatte claimed by Jatunge Puchi Hin Appu and others, Beragamayawatta claimed by Don Johannes Abeywickrama.



Scale of 8 Chains to an Inch.

Situation : Weledegoda village in West Giruwa pattu.

Preliminary plan 216.

Lot.	Name of Land.	Extent. A. R. P.
83	Galpottayahena	3 2 38

Field sheet O¹⁵₅₄₋₆₂

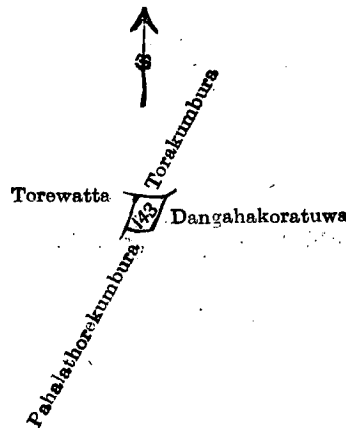
Surveyor-General's Office,
Colombo, July 11, 1907.

J. B. M. RIDOUT,
for Surveyor-General.

VII.

Lot.	Name of Land.	Extent. A. R. P.
143	Bogahalangawewa	0 0 21

and bounded as follows : on the north by Torakumbura claimed by D. A. Dissanayaka ; on the east by Dangahakoratuwa claimed by Kankani Durage Odisa ; on the south by Pahalatorekumbura claimed by D. K. Wattu ; on the west by Torawatta claimed by Kankani Durage Heena and others.



Scale of 8 Chains to an Inch.

Situation : Weledegoda village in West Giruwa pattu.

Preliminary plan 216.

Lot.	Name of Land.	Extent. A. R. P.
143	Bogahalangawewa	0 0 21

Field sheet O¹⁵₃₈₋₄₆

Surveyor-General's Office,
Colombo, July 11, 1907.

J. B. M. RIDOUT,
for Surveyor-General.

VIII.

Preliminary plan 216.

Lot.	Name of Land.	Extent.		
		A.	R.	P.
51	Penikolahena <i>alias</i> Ittegodella	1	3	2½
73a	Jatungehena, Kambarangashena	0	2	2
73b	Imbulgodayawatta, Kambarangashena, Amukoratuwa	7	3	36
73c	Ratambalagahamadittehena	5	1	38
74	Lindagawawattehena, Miriswattehena, Penikolahena, Ittegodella, Kammalagawadeniyeatmaga, Ritigahakoratuwa, Kekiriyeatura, Malmorehena, Kapupanduragawahena, Migahahenyaya, Galpotttehena, Mulleatura, Katukurundumandiya, Dikduragewattehena, Dikgahawattegodella, Maramandiya, Telambugahawattehena, Sinhalayawattehena, Uduwakayagewattehena, Kitulhena, Dingurugewattehena, Dangahawattehena, Digapotahena, Munkanattehena, Angulmaduwattehena, Welikamandiya, Galw hena	469	2	15
75	Gedimbehena	75	0	0
76	Welikahamandiya, Gedimbaheneatura	15	3	36
77	Ilukketiyehena <i>alias</i> Halmillagahahena	3	2	35
86	Wijeruppayagehena	10	1	36
89	Wewawattehena, Ihalawattehena	7	3	18
92	Miriswattemukalana	24	2	3
94	Pinnamandiya	30	1	28
95	Siddaramagedeniya	0	1	36
105	Rukgahadeniyewewa	0	1	9
108a	Pallehawatta, Gurugalgodella, Kalagahahena	13	2	21
111	Kalagahakoratuwa	0	0	32
		668	0	6

and bounded as follows: on the north by Horagahawaladeniya claimed by Ediribandarage Punchi Baba, Wewawatta claimed by Ediribandarage Babuncha and others, Pallewatta claimed by Wijesiri Kankanige Heena and others, Udahawatta claimed by Kankanidurage Babina, Dangahawatta claimed by ditto, Paluwatta claimed by Ediri Bandarage Hindiya, Dingigewatta claimed by Heen Baba, Vel-Duraya, Welangahakumbura claimed by Kittangala Pansala, Gorokgahaliyadda claimed by Kankanige Dingi Juanisa and others, Mahagalagawawatta claimed by the heirs of A. Ismail, Uduwakayagewatta claimed by Kankanige Tino, the Gansabhawa path from Weledegoda to Urubokka, Kosgahakumbureatmaga claimed by Mahadurage Salma, Kanattewatta claimed by Kankanidurage Sundria, Uduwakayagewatta claimed by Kankanidurage Tino, Migahakoratuwa *alias* Kanattewatta claimed by ditto, Barandigewatta claimed by Kankanidurage Janda, Sinhalayawatta claimed by Kankanidurage Sabe and others, Weligamagewatta claimed by Ediribandarage Laisa, Udahawatta claimed by Kankanidurage Tilaya, Dangahawatta claimed by Kankanidurage Tino, Ambalangodella claimed by Kankanidurage Heena Vel-Duraya, Kongahawatta claimed by S. Simanchi, Telambugahawatta claimed by Wijaruppege Sabonis, Delgahawatta claimed by Kankanidurage Dingi Naide, Beligahawatta *alias* Siyambalagahawatta claimed by Mullage Heena and others, Maramandiya claimed by Mullage Heena, Donigewatta claimed by Kankanidurage Sabaya, Rukgahadeniya claimed by Don Hendrick Abeysiriwardane, Dikgahawatta claimed by Kankani Durage Sadilinge, Rukgahadeniya claimed by Don Hendrick Abeysiriwardana, Weliyawatta claimed by Kavanna Ismail, Kammalagawadeniya claimed by ditto, Udalindakelledeniya claimed by ditto, Udahawatta claimed by Olimanage Sajaya, Balapitiyegewatta claimed by Ediribandarage Simandirisa, Mahagedarawatta claimed by Ediribandarage Adiriya and others, Mekiliyagahawatta claimed by Kavanna Ismail, Hikgahawatta claimed by Balage Gabina, Kongahawatta claimed by Aitabandarage Heena, Dangahakoratuwa claimed by Kankanidurage Odisa (a footpath), Lindagawadeniyekumbura (T. P. 207,876), Wijarapagekumbura claimed by Wijarupage Jayatuhami and others, Badinageruppa claimed by Liyanadurage Babuna, Badanagewatta claimed by ditto, Pelawatta claimed by Kankanidurage Juwanisa, Telambugahawatta claimed by G. Hingi, the Gansabhawa road from Weledegoda to Urubokka, Ittagodellekella claimed by Hewadurage Punchi Baba, Godellekumbura claimed by Don Johannes Abeywickrama, Panganwilakumbura claimed by ditto, Torekumbura claimed by ditto, the Gansabhawa road from Weledegoda to Urubokka, Torekumbura claimed by Don Johannes Abeywickrama, Beragamayagewatta claimed by ditto, Bowalayagewatta claimed by Jatunge Punchi Heen Appu, Wijaruppehenewatta claimed by Don Hendrick Abeysiriwardana, Dawatagahadeniyekumbura *alias* Karuwalagahadeniya claimed by ditto, Omaragewewa claimed by the Crown, Wijarupagehena claimed by Don Hendrick Abeysiriwardana, Miriswattehena (T. P. 152,982), Omaragewewa claimed by the Crown, Dawatagahadeniyekumbura *alias* Karuwalagahadeniya claimed by Don Hendrick Abeysiriwardana, Wewawatta claimed by ditto, Ruppewatta claimed by ditto, Yakaragedarawatta claimed by ditto, Ilukmandiyewatta claimed by ditto, Kitulehena claimed by Kodikarage Don Hina, Iluk-mandiyawatta claimed by Don Hendrick Abeysiriwardana, Yakaragedarawatta claimed by ditto, Welangahawatta claimed by ditto, Maragahawatta claimed by ditto, Bogahawatta claimed by Kodikarage Don Danthu, Tanipolgahawatta claimed by Jatunge Jayanhami, Ketakelagahawatta claimed by Jatunge Kiri Appu, Palleokandedeniya claimed by Jatunge Kiri Appu and others, Palleokandewatta *alias* Galpattigewatta claimed by ditto, the Kirama-ela; on the east by Jatungehena (T. P. 181,874), the minor road from Beliatta to Katuwana, the village limit of Buwellagoda, Galpotttehena (trig. station), the village limit of Buwellagoda; on the south by the Kekiri-oya (the village limit of Agalaboda, the village limit of Kekiriobada), Kohila-aredeniya claimed by G. Babappu, the Kekiri-oya, the village limit of Kekiriobada, Parawatta claimed by Vitaranage Lokuhamy; on the west by the village limit of Kekiriobada, Lindagawadeniya claimed by Mullege Heena and others, Ambagahawatta claimed by Mullege Heena and others, Alutwatta claimed

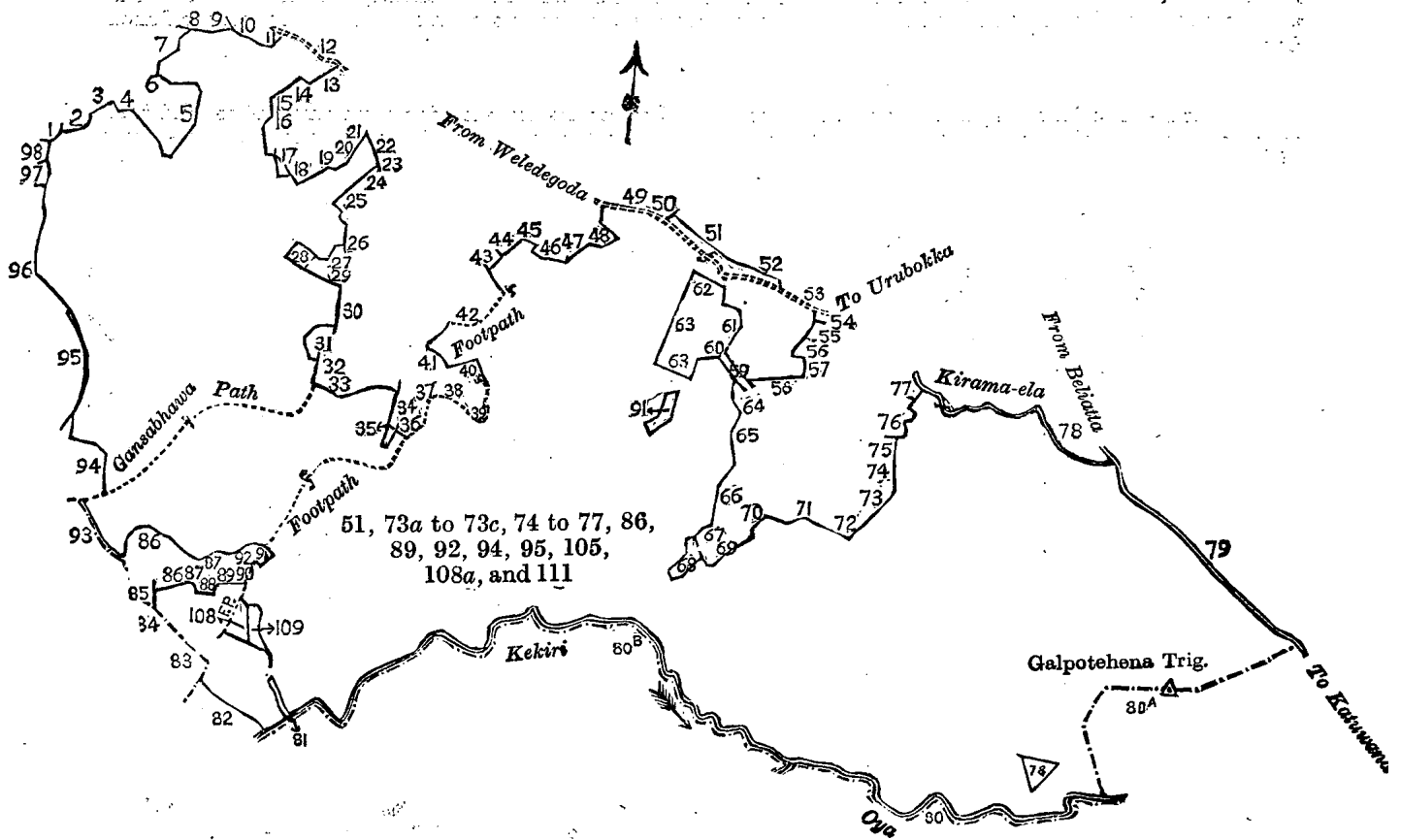
by Waduachchige Babanis, Kalagahakoratuwa claimed by Karanachchige Kiri Babiya, Alutwatta claimed by Waduachchige Babanis, Medawattehena claimed by Abdul Hamidu Marikar, Konwatta claimed by ditto, Medawatta claimed by ditto, Alutwatta claimed by Waduachchige Babanis, Ambagahawatta claimed by Mullege Heena and others, the village limit of Kekiriobada, a Gansabhawa path, Katupanduwegawahena claimed by Mestrige Andris, a stream, Koswattedeniya claimed by Wijesiri Kankanange Heena, Galwattehenewatta claimed by Kankanidurage Heena Vel-Duraya, Horagahawalawatta claimed by Ediri Bandarage Punchi Baba.

NOTE.—The following lots lying within the above boundaries are excluded from this notice, and their aggregate acreage of 3 acres and 29 perches is not included in the acreage of 668 acres and 6 perches given above:—

Preliminary plan 216.

Lot.	Name of Land.	Extent.		
		A.	B.	P.
78	Halmillagahahena	0	3	0
91	Miriswattehena	0	3	1
108	Pallehawatta	0	3	19
109	Pallehawattedeniya	0	3	9
		3	0	29

[For Tracing see page 1305]



51, 73a to 73c, 74 to 77, 86,
89, 92, 94, 95, 105,
108a, and 111

List of Boundaries.

- | | | |
|--------------------------------|-----------------------------------|----------------------------------|
| 1 Horagahawaladeniya | 35 Udalindakelledeniya | 69 Ilukmandiyawatta |
| 2 Wewewatta | 36 Udahawatta | 70 Yakaragederawatta |
| 3 Pallewatta | 37 Balapetiyegewatta | 71 Welanghawatta |
| 4 Udahawatta | 38 Mahagedarawatta | 72 Maragahawatta |
| 5 Dangahawatta | 39 Mekiligahawatta | 73 Bogahawatta |
| 6 Paluwatta | 40 Hikgahawatta | 74 Tanipolghawatta |
| 7 Dingigewatta | 41 Kongahawatta | 75 Ketakelegahawatta |
| 8 Welengahakumbura | 42 Dangahakoratuwa | 76 Palleokandadeniya |
| 9 Gorokgahaliyadda | 43 Lindagawadeniyakumbura | 77 Palleokandewatta <i>alias</i> |
| 10 Mahagalagawawatta | 44 Wijerupagekumbura | Galpattigewatta |
| 11 Uduwakayagewatta | 45 Badinageruppe | 78 Jayatungehena |
| 12 Gansabhawa Path | 46 Badanagewatta | (T. P. 181,874) |
| 13 Kosgahakumbura-atmaga | 47 Pelawatta | 79 Minor Road |
| 14 Kanattewatta | 48 Telembugahawatta | 80a Buwelagoda Village |
| 15 Uduwakayagewatta | 49 Gansabhawa Road | 80 Agalaboda Village |
| 16 Migahakoratuwa <i>alias</i> | 50 Ittagodellekella | 80b Kekiriobada Village and |
| Kanattewatta | 51 Godellakumbura | Kekiri-oya |
| 17 Barandigewatta | 52 Panganwilakumbura | 81 Kohila-aradeniya |
| 18 Sinhalayawatta | 53 Torekumbura | 82 Parawatta |
| 19 Weligamagewatta | 53a Gansabhawa Road | 83 Kekiriobada Village |
| 20 Udahawatta | 54 Torekumbura | 84 Do. |
| 21 Do. | 55 Beragamayagewatta | 85 Lindagawadeniya |
| 22 Dangahawatta | 56 Bowalayagewatta | 86 Ambagahawatta |
| 23 Ambalangodella | 57 Do. | 87 Alutwatta |
| 24 Kongahawatta | 58 Wijeruppehenewatta | 88 Kalagahakoratuwa |
| 25 Telambugahawatta | 59 Dawatagahadeniyakumbura | 89 Alutwatta |
| 26 Delgahawatta | <i>alias</i> Karawalagahadeniya | 90 Medawattahena |
| 27 Beligahawatta <i>alias</i> | 60 Omaragewewa | 91 Konwatta |
| Siambalagahawatta | 61 Wijeruppagehena | 92 Medawatta |
| 28 Maramandiya | 62 Miriswattehena (T. P. 152,982) | 93 Kekiriobada Village |
| 29 Donigewatta | 63 Do. | 94 Katupanduwegawahena |
| 30 Rukgahadeniya | 64 Wewewatta | 95 Stream |
| 31 Dikgahawatta | 65 Ruppewatta | 96 Koswattedeniya |
| 32 Rukgahadeniya | 66 Yakaragederawatta | 97 Galwattehenewatta |
| 33 Weliyawatta | 67 Ilukmandiyawatta | 98 Horagahawalawatta |
| 34 Kammalagawadeniya | 68 Kitulehena | |

Scale of 24 Chains to an Inch.

Situation : Weledegoda village in West Giruwa pattu of Hambantota District.

Lot.	Name of Land.	Extent.		
		A.	R.	P.
51	Penikolahena <i>alias</i> Ittegodella	1	3	21
73a	Jatungehena, Kambarangagashena	0	2	2
73b	Imbulgodayawatta, Kambarangagashena, Amukoratuwa	7	3	36
73c	Ratambalagahamadittehena	5	1	38
74	Lindagawawattehena, Miriswattehena, Penikolahena, Ittegodella, Kammalagawadeniyeatmaga, Ritigahakoratuwa, Kekiriyeatura, Malmorehena, Kapupanduragawahena, Migahahenyaya, Galpotehena, Muleatura, Katukurundumandiya, Dikduragewattehena, Dikgahawattegodella, Maramandiya, Telambugahawattehena, Sinhalayawattehena, Uduwakayagewattehena, Kitulhena, Dingurugewattehena, Dangahawattehena, Digapotahena, Munkanattehena, Angulmaduwattehena, Welikamandiya, Galwalehena	469	2	15
75	Gedimbehena	75	0	0
76	Welikahamandiya, Gedimbaheneatura	15	3	36
77	Ilukketiyehehena <i>alias</i> Halmillagahahena	3	2	35
86	Wijeruppayagehena	10	1	36
89	Wewawattehena, Ihalawattehena	7	3	18
92	Miriswattemukalana	24	2	3
94	Pinnamandiya	30	1	28
95	Siddaramagedeniya	0	1	36
105	Rukgahadeniyewewa	0	1	9
108a	Pallehawatta, Gurugalgodella, Kalagahahena	13	2	21
111	Kalagahakoratuwa	0	0	32
		668	0	6
<i>Lots excluded.</i>				
78	Halmillagahahena	0	3	0
91	Miriswattehena	0	3	1
108	Pallehawatta	0	3	19
109	Pallehawattedeniya	0	3	9
		3	0	29

Surveyor-General's Office.
Colombo, August 14, 1907.
2,872

Field sheets O 15 38-46, O 15 54-62 and O 15 55-63 J. B. M. RIDOUT,
for Surveyor-General.
Hambantota S. O. 19-1907

Notice under "The Waste Lands Ordinances of 1897, 1899, 1900, and 1903."

TAKE notice that unless within three months from October 18, 1907, the persons, if any, who claim any interest in the lands hereinafter mentioned or in any one or more of such lands or to some interest therein make claim in person or in writing to the said lands or any of them or to some interest therein to J. G. Fraser, Esq., Special Officer appointed under section 28 of "The Waste Lands Ordinances, 1897, 1899, 1900, and 1903," at his office at Hill House, Mutwal, Colombo :

Such Special Officer, in pursuance of the powers vested in him by the said Ordinances, will declare by writing under his hand that the said lands or such of them, as to which no claim has been made, are the property of the Crown.

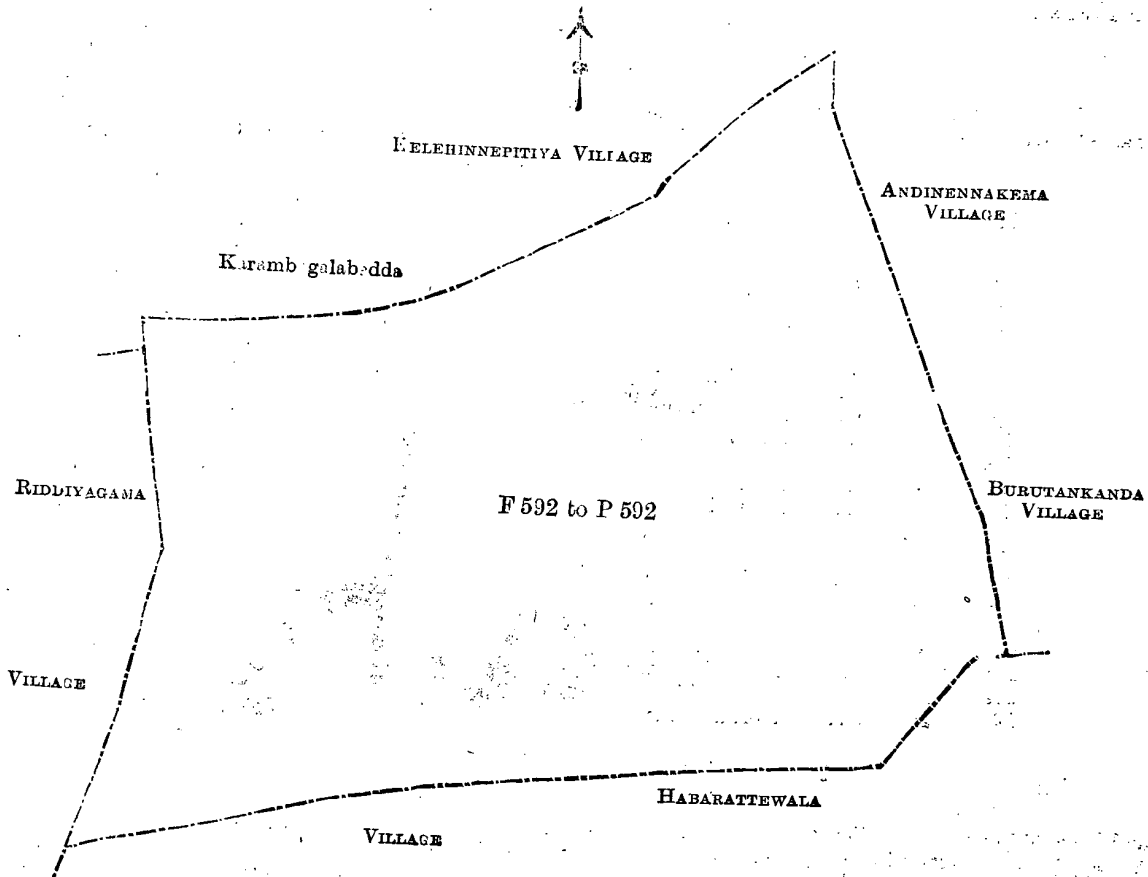
J. G. FRASER,
Special Officer.

Description of the Lands referred to.

The following lots situated in the village of Palugaswala in the Magam pattu of the Hambantota District, of the Southern Province, as described in the annexed certified tracing:—

Lot.	Name of Land.	Extent.		
		A.	R.	P.
F 592	Palugaswalakella	10	0	0
G 592	Do.	37	2	16
H 592	Palugaswalahenyaya	388	2	20
I 592	Palugaswalakella	78	1	18
J 592	Palugaswalahenyaya	69	1	0
K 592	Palugaswalapittaniya	10	1	0
L 592	Palugaswalapitiya	11	0	20
M 592	Palugaswalawewa	5	3	0
N 592	Palugaswalakella	417	2	0
O 592	Do.	147	1	0
P 592	Do.	156	1	20
		1,332	0	14

and bounded as follows : on the north by the village limit of Kelehinnepitaya (abandoned village) ; on the east by the village limit of Andinennakema (abandoned village), the village limit of Burutankanda (abandoned village) ; on the south by the village limit of Habarattewala (abandoned village) ; on the west by the village limit of Ridiyagama, the village limit of Kelehinnepitaya (abandoned village).



Scale of 32 Chains to an Inch.

Situation : Palugaswala village in Magam pattu of Hambantota District.

Preliminary plan 8,312.

Lot.	Name of Land.	Extent.		
		A.	R.	P.
F 592	Palugaswalakella	10	0	0
G 592	Do.	37	2	16
H 592	Palugaswalahenyaya	388	2	20
I 592	Palugaswalakella	78	1	18
J 592	Palugaswalahenyaya	69	1	0
K 592	Palugaswalapittaniya	10	1	0
L 592	Palugaswalapitiya	11	0	20
M 592	Palugaswalawewa	5	3	0
N 592	Palugaswalakella	417	2	0
O 592	Do.	147	1	0
P 592	Do.	156	1	20
		1,332	0	14

Surveyor-General's Office,
Colombo, September 25, 1907.
2,873

W. C. S. INGLES,
for Surveyor-General.
Hambantota S. O. 20—1907

Notice under "The Waste Lands Ordinances of 1897, 1899, 1900, and 1903."

TAKE notice that unless within three months from October 18, 1907, the persons, if any, who claim any interest in the lands hereinafter mentioned or in any one or more of such lands or to some interest therein make claim in person or in writing to the said lands or any of them or to some interest therein to W. E. Wait, Esq., Special Officer appointed under section 28 of "The Waste Lands Ordinances, 1897, 1899, 1900, and 1903," at his office at Hill House, Mutwal, Colombo :

Such Special Officer, in pursuance of the powers vested in him by the said Ordinances, will declare by writing under his hand that the said lands or such of them, as to which no claim has been made, are the property of the Crown.

W. E. WAIT,
Special Officer.

Description of the Lands referred to.

The following lots situated in the village of Eliyadiulwewa in the Elimeda tulana of the Eppawala korale of the Nuwaragam palata, in the North-Central Province, as described in the annexed certified tracing:—

Preliminary plan 374.

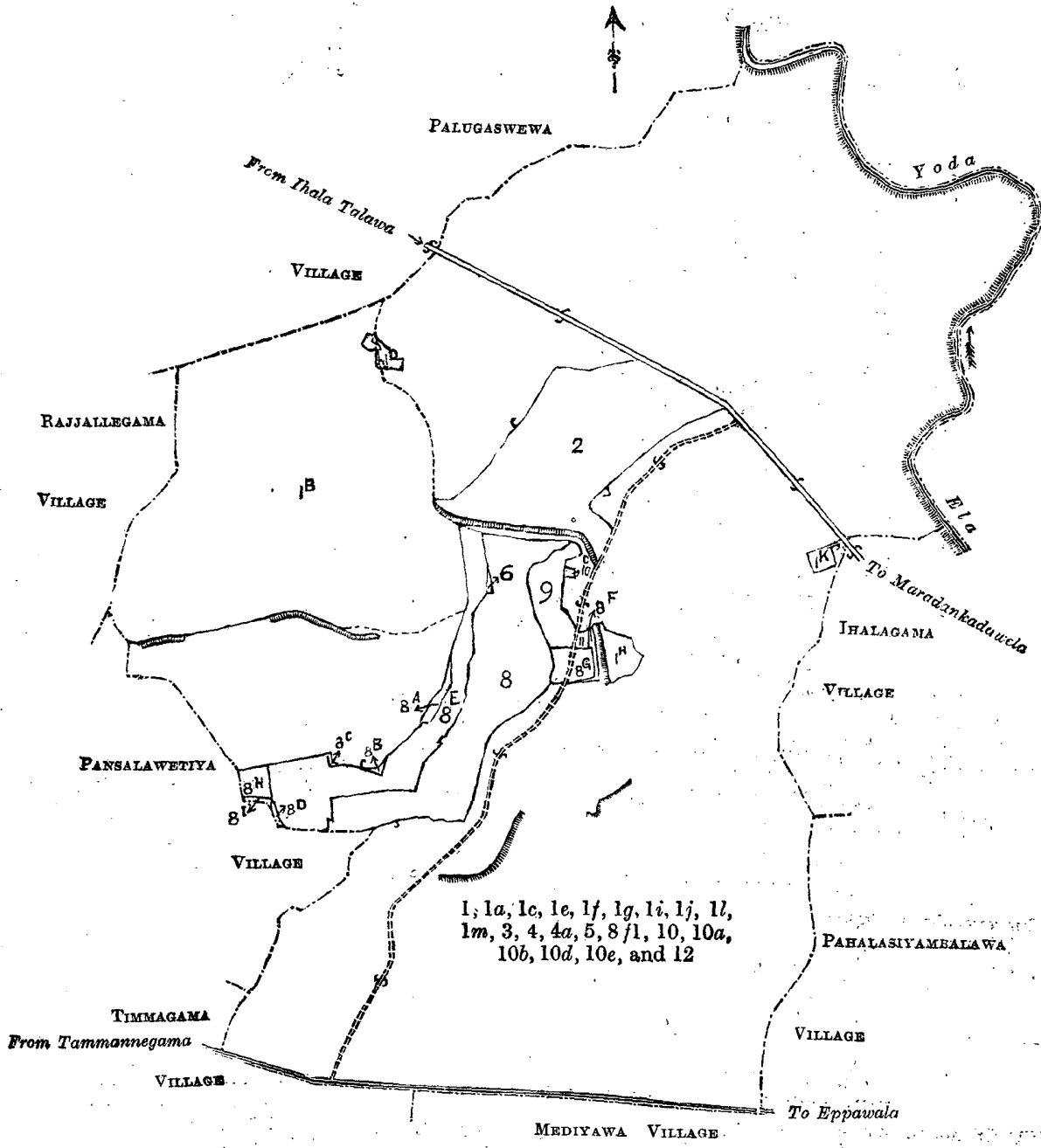
Lot.	Name of Land.	Extent.		
		A.	R.	P.
1	Eliyadiulwewamukalana	790	0	28
1a	Gatapalukele	4	3	3
1c	Eliyadiulwewapasbamba	1	2	22
1e	Eliyadiulwewamukalana	52	1	25
1f	Do.	10	0	27
1g	Kudawewa Ihala-aluthena	1	0	0
1i	Eliyadiulwewapasbamba	0	0	14
1j	Eliyadiulwewalanda	14	3	30
1l	Eliyadiulwewamukalana	31	1	29
1m	Do.	6	0	10
3	Kongahahena	3	3	30
4	Eliyadiulwewahena	1	0	13
4a	Do.	1	2	35
5	Do.	5	3	35
8f1	Kudawewawerawedibima	0	2	15
10	Eliyadiulwewatisbamba	1	3	3
10a	Do.	0	3	32
10b	Do.	0	0	3
10d	Eliyadiulwewapasbamba	0	2	12
10e	Do.	0	0	2
12	Boradamanagahahena	2	1	37
		931	3	5

and bounded as follows : on the north by the village limit of Palugaswewa, the Yoda-ela ; on the east by the Yoda-ela, the village limit of Ihalagama, the village limit of Pahalasiyambalawa ; on the south by the road from Eppawala to Tammanegama (the village limit of Mediyawa, the village limit of Timmagama) ; on the west by the village limit of Timmagama, the village limit of Pansalawetiya, the village limit of Rajjallegama.

NOTE.—The following lots lying within the above boundaries are excluded from this notice, and their aggregate acreage of 322 acres 2 roods and 24 perches is not included in the acreage of 931 acres 3 roods and 5 perches given above:—

Preliminary plan 374.

Lot.	Name of Land.	Extent.		
		R.	P.	
1b	Eliyadiulwewakele	181	0	35
1d	Eliyadiulwewa Pansala	1	1	38
1h	Kudawewa	3	0	38
1k	Eliyadiulwewaminipittaniya	1	0	4
2	Eliyadiulwewa	53	1	0
6	Migahawatta	0	0	22
8	Eliyadiulwewamahawela	43	1	20
8a	Eliyadiulwewamukalana	0	2	35
8b	Do.	0	0	30
8c	Do.	0	0	10
8d	Do.	0	0	19
8e	Eliyadiulwewamukalana (T. Ps. 145,239, 151,785, 170,145, 170,146, 186,877, 186,878, 161,080, 186,879, 186,881, 149,099)	24	2	28
8f	Eliyadiulwewakudawela	0	2	10
8g	T. P. 186,880	3	0	11
8h	Eliyadiulwewewelidama (P. P. 1,913/5,626½)	1	3	24
8i	Do. (P. P. 1,913/5,627½)	0	1	30
9	Eliyadiulwewapurawatta	6	2	20
10c	Alutwatta	0	1	0
11	Talagahawatta	0	1	10
		322	2	24



Situation: Eliyadiulwewa village in Elimeda tulana of Eppawala korale.
Preliminary plan 374.

Lot.	Name of Land.	Extent.		
		A.	R.	P.
1	Eliyadiulwewamukalana	790	0	28
1a	Gatapalukele	4	3	3
1c	Eliyadiulwewapasbamba	1	2	22
1e	Eliyadiulwewamukalana	52	1	25
1f	Do.	10	0	27
1g	Kudawewa Ihala-aluthena	1	0	0
1i	Eliyadiulwewapasbamba	0	0	14
1j	Eliyadiulwewalanda	14	3	30
1l	Eliyadiulwewamukalana	31	1	29
1m	Do.	6	0	10
3	Kongahahena	3	3	30
4	Eliyadiulwewahena	1	0	13
4a	Do.	1	2	35
5	Do.	5	3	35
8/1	Kudawewawerawedibima	0	2	15
10	Eliyadiulwewatisbamba	1	3	3
10a	Do.	0	3	32
10b	Do.	0	0	3
10d	Eliyadiulwewapasbamba	0	2	12
10e	Do.	0	0	2
12	Boradamanagahahena	2	1	37
		931	3	5
<i>Lots excluded.</i>				
1b	Eliyadiulwewakele	181	0	35
1d	Eliyadiulwewa Pansala	1	1	38
1h	Kudawewa	3	0	38
1k	Eliyadiulwewaminipittaniya	1	0	4
2	Eliyadiulwewa	53	1	0
6	Migahawatta	0	0	22
8	Eliyadiulwewamahawela	43	1	20
8a	Eliyadiulwewamukalana	0	2	35
8b	Do.	0	0	30
8c	Do.	0	0	10
8d	Do.	0	0	19
8e	Eliyadiulwewamukalana (T. Ps. 145,239, 151,785, 170,145, 170,146, 186,877, 186,878, 161,080, 186,879, 186,881, 149,099)	24	2	28
8f	Eliyadiulwewakudawela	0	2	10
8g	T. P. 186,880	3	0	11
8h	Eliyadiulwewewelidama (P. P. 1,913/5,626½)	1	3	24
8i	Do. (P. P. 1,913/5,627½)	0	1	30
9	Eliyadiulwewapurawawatta	6	2	20
10c	Alutwatta	0	1	0
11	Talagahawatta	0	1	10
		322	2	24

Fields sheets F¹⁴₃₅₋₄₃, F¹⁴₁₉₋₂₇, F¹⁴₃₆₋₄₄, and F¹⁴₂₀₋₂₈

Surveyor-General's Office,
Colombo, September 2, 1907.
2,874

J. B. M. RIDOUT,
for Surveyor-General.
Anuradhapura S. O. 97—1907

Notice under the "The Waste Lands Ordinances of 1897, 1899, 1900, and 1903."

TAKE notice that unless within three months from October 18, 1907, the persons, if any, who claim any interest in the lands hereinafter mentioned or in any one or more of such lands or to some interest therein make claim in person or in writing to the said lands or any of them or to some interest therein to W. E. Wait, Esq., Special Officer appointed under section 28 of "The Waste Lands Ordinances, 1897, 1899, 1900, and 1903," at his office at Hill House, Mutwal, Colombo:

Such Special Officer, in pursuance of the powers vested in him by the said Ordinances, will declare by writing under his hand that the said lands or such of them, as to which no claim has been made, are the property of the Crown.

W. E. WAIT,
Special Officer.

Description of the Lands referred to.

The following lots situated in the village of Ihala Hammillewa in the Elimada tulana of the Eppawala korale of the Nuwaragam palata, in the North-Central Province, as described in the annexed certified tracing:—

Preliminary plan 367.

Lot.	Name of Land.	Extent.		
		A.	R.	P.
1	Ihala Hammillewamukalana	661	2	2
1c	Ihala Hammillewapasbamba	0	2	4
1d	Do.	2	0	25
1e	Ihala Hammillewatisbamba	1	3	0
1g	Ihala Hammillewakele	38	0	18
1h	Do.	8	1	12
1i	Ihala Hammillewatisbamba	1	0	31
6a	Do.	0	1	35
7c	Ihala Hammillewaelagawabima	0	1	27
7d	Do.	0	0	2
8	Telhiriyawahena	3	0	30
9	Urugalamukalana	33	3	0
10	Ihala Hammillewalandukele	144	1	6
10a	Kongahakanatta	3	2	24
10c	Ihala Hammillewalandukele	4	1	10
10d	Do.	17	0	20
10e	Do.	9	2	36
12	Ihala Hammillewahrenkatuwa	2	2	4
12a	Godakirillagahalanda	5	1	32
12b	Do.	0	1	10
12c	Do.	0	1	0
12d	Kuda Hammillewahrenkatuwa	1	1	17
12e	Ihala Hammillewahrenkatuwa	1	2	26
12f	Do.	7	1	30
		949	2	1

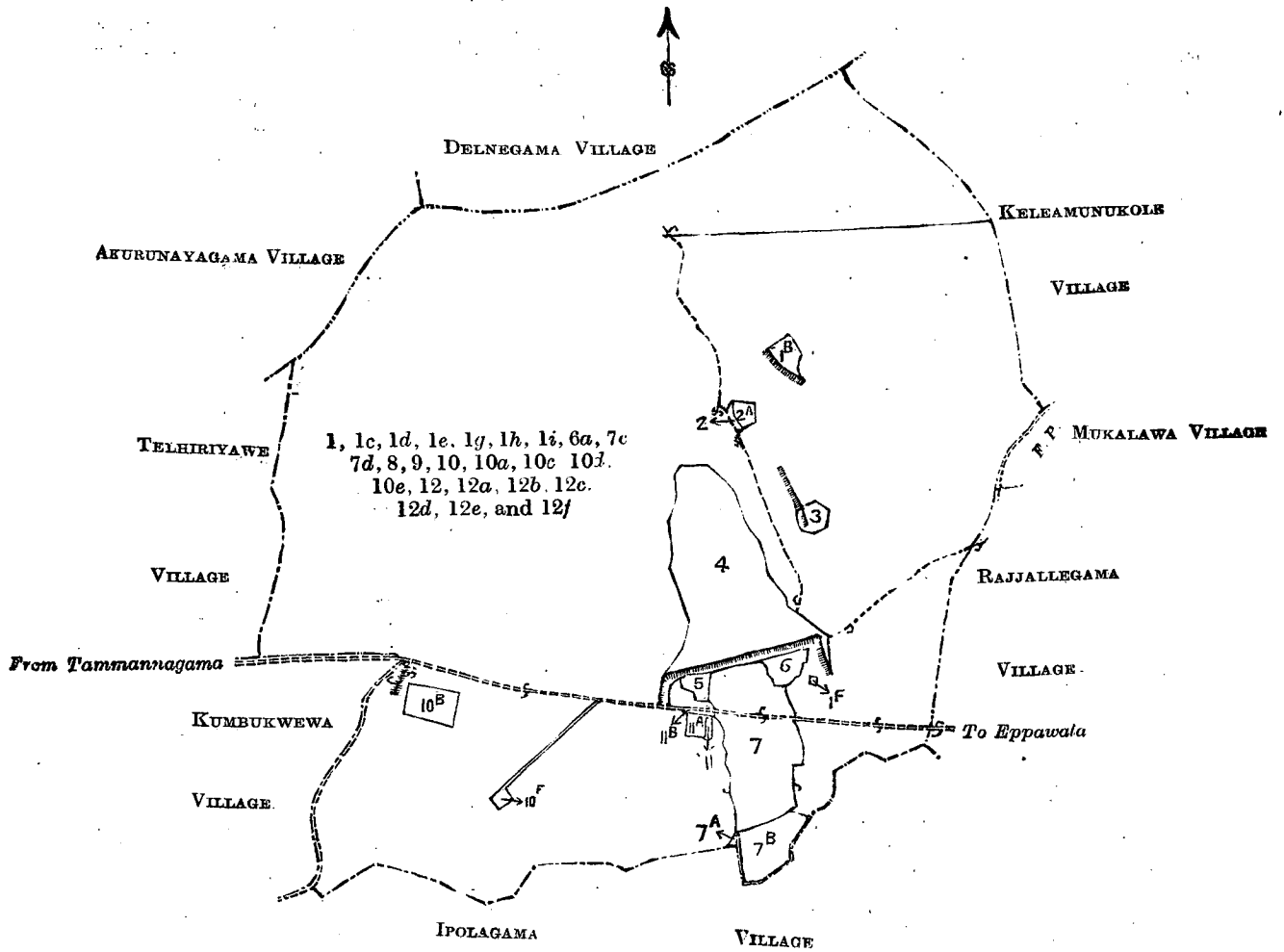
and bounded as follows: on the north by the village limit of Delnegama; on the east by the village limit of Keleamunukole, the village limit of Makulewa, the village limit of Rajjallegama; on the south by the village limit of Ipolagama; on the west by the village limit of Kumbukwewa, the village limit of Telhiriyawa, the village limit of Akuranayagama.

NOTE.—The following lots lying within the above boundaries are excluded from this notice, and their aggregate acreage of 421 acres 1 rood and 6 perches is not included in the acreage of 949 acres 2 roods and 1 perch given above:—

Preliminary plan 367.

Lot.	Name of Land.	Extent.		
		A.	R.	P.
1a	Ihala Hammillewakele	301	0	0
1b	Hammillawetiyawewa	3	0	28
1f	Ihala Hammillewatisbambagawadewalaya	0	0	18
2	Hammillawetiya-akkarewela	0	1	32
2a	T. P. 158,775	1	2	14
3	Tennagavalahena	2	2	16
4	Ihala Hammillewawewa	54	0	0
5	Ihala Hammillewapuranawatta	1	3	20
6	Do.	3	2	35
7	Ihala Hammillewapuranawela	33	2	11
7a	Ihala Hammillewa-akkarewela	0	0	8
7b	T. Ps. 152,794 and 162,951	10	2	35
10b	P. P. 1,050/2,960	5	0	16
11	Ihala Hammillewawatuakkara	0	1	3
11a	T. P. 153,987	1	2	15
11b	Watuakkarewedibima	0	0	17
10j	Ihala Hammillewaminipittaniya	1	1	18
		421	1	6

[For Tracing see page 1312]



Scale of 32 Chains to an Inch.

Situation: Ihala Hammillewa village in Eppawala korale of Nuwarakalawiya district.

Preliminary plan 367.

Lot.	Name of Land.	Extent.		
		A.	R.	P.
1	Ihala Hammillewamukalana	661	2	2
1c	Ihala Hammillewapasbamba	0	2	4
1d	Do.	2	0	25
1e	Ihala Hammillewatisbamba	1	3	0
1g	Ihala Hammillewakele	38	0	18
1h	Do.	8	1	12
1i	Ihala Hammillewatisbamba	1	0	31
6a	Do.	0	1	35
7c	Ihala Hammillewaelagawabima	0	1	27
7d	Do.	0	0	2
8	Telhiriyawahena	3	0	30
9	Urugalamukalana	33	3	0
10	Ihala Hammillewalandukele	144	1	6
10a	Kongahakanatta	3	2	24
10c	Ihala Hammillewalandukele	4	1	10
10d	Do.	17	0	20
10e	Do.	9	2	36
12	Ihala Hammillewahlenkatuwa	2	2	4
12a	Godakirillagahalanda	5	1	32
12b	Do.	0	1	10
12c	Do.	0	1	0
12d	Kuda Hammillewahlenkatuwa	1	1	17
12e	Ihala Hammillewahlenkatuwa	1	2	26
12f	Do.	7	1	30
		949	2	1

Lots excluded.

Lot.	Name of Land.	Extent.		
		A.	R.	P.
1a	Ihala Hammillewakele	301	0	0
1b	Hammillawetiyawewa	3	0	28
1f	Ihala Hammillewatisbambagawadewalaya	0	0	18
2	Hammillawetiya-akkarewela	0	1	32
2a	T. P. 158,775	1	2	14
3	Tennagavalahena	2	2	16
4	Ihala Hammillewawewa	54	0	0
5	Ihala Hammillewapuranawatta	1	3	20
6	Do.	3	2	35
7	Ihala Hammillewapuranawela	33	2	11
7a	Ihala Hammillewa-akkarewela	0	0	8
7b	T. Ps. 152,794 and 162,951	10	2	35
10b	P. P. 1,050/2,960	5	0	16
11	Ihala Hammillewawatuakkara	0	1	3
11a	T. P. 153,987	1	2	15
11b	Watuakkarewedibima	0	0	17
10f	Ihala Hammillewaminipittaniya	1	1	18
		421	1	6

Field sheets F¹⁴₁₇₋₂₅, F¹⁴₁₈₋₂₆, F¹⁴₃₃₋₄₁, and F¹⁴₃₄₋₄₂Surveyor-General's Office,
Colombo, September 2, 1907.J. B. M. RIDOUT,
for Surveyor-General.
Anuradhapura S. O. 98—1907

Notice under "The Waste Lands Ordinances of 1897, 1899, 1900, and 1903."

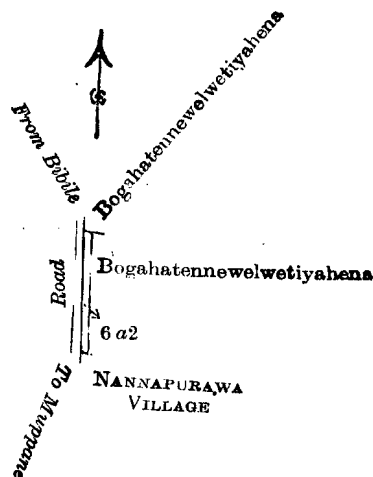
TAKE notice that unless within three months from October 18, 1907, the persons, if any, who claim any interest in the land hereinafter mentioned, make claim in person or in writing to the said land or to some interest therein to J. G. Fraser, Esq., Special Officer appointed under section 28 of "The Waste Lands Ordinances, 1897, 1899, 1900, and 1903," at his office at Hill House, Mutwal, Colombo:

Such Special Officer, in pursuance of the powers vested in him by the said Ordinances, will declare by writing under his hand that the said land, to which no claim has been made, is the property of the Crown.

J. G. FRASER,
Special Officer.

Description of the Land referred to.

The land commonly called or known as Bogahatennehena (reservation for road), situated in the village of Pallewelipitiya in the Medagam pattu of the Wellassa division, in the Province of Uva, containing in extent 21 perches, shown as lot 6a2 in preliminary plan 134 and in the annexed certified tracing therefrom, and bounded as follows: on the north and east by Bogahatennewelwetiyehehena sold by the Crown to E. P. M. Heen Banda and another; on the south by the village limit of Nannapurawa; on the west by the road from Muppana to Bibile.



Scale of 8 Chains to an Inch.

Situation: Pallewelipitiya village in Medagam korale.

Preliminary plan 134.

Lot.	Name of Land.	Extent.		
		A.	R.	P.
6a2	Bogahatennahena (reservation for road)	0	0	21

Surveyor-General's Office,
Colombo, September 26, 1907.Sheet M³
54—62J. B. M. RIDOUT,
for Surveyor-General.
Uva S. O. 32—1907

2,876