

# Ceylon Government Gazette

Published by Authority.

No. 6,212 — FRIDAY, OCTOBER 25, 1907.

PART I.—General: Minutes, Proclamations, Appointments, and General Government Notifications.  
PART II.—Legal and Judicial.

PART III.—Provincial Administration.  
PART IV.—Land Settlement.  
PART V.—Mercantile, Marine, Municipal, Local, &c.

*Separate paging is given to each Part in order that it may be filed separately.*

## Part IV.—Land Settlement.

	PAGE		PAGE
Final Orders .. .. .	1315	Preliminary Notices .. .. .	1353

### FINAL ORDERS.

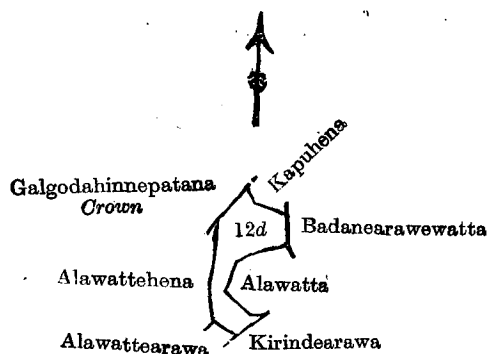
#### Order under Section 4, Sub-section (1), of "The Waste Lands Ordinances of 1897, 1899, 1900, and 1903."

In the matter of the land commonly called or known as Alawatta, situate in the village of Digalle Pallegama in the Bogoda korale of the Yatikinda division, in the Province of Uva, and of "The Waste Lands Ordinances of 1897, 1899, 1900, and 1903."

WHEREAS in pursuance of section 1 of the said Ordinances it was duly declared and notified on June 16, 1905, that if no claim to the land commonly called or known as Alawatta, situate in the village of Digalle Pallegama in the Bogoda korale of the Yatikinda division, in the Province of Uva, containing in extent 3 roods and 20 perches, and shown as lot 12*d* in preliminary plan No. 100, was made to John George Fraser, Special Officer appointed under section 28 of the said Ordinances, within the period of three months from the date specified in the said notice, such land would be deemed the property of the Crown and dealt with on account of the Crown (*vide* Notice No. 2,201):

And whereas Wakkumburegedara Siribaddana made claim thereto, and I, John George Fraser, Special Officer appointed under section 28 of the said Ordinances, made due inquiry into such claim; and whereas I and the said claimant came to an agreement in writing concerning the said land, under section 4, sub-section (1), of the said Ordinances:

Whereby it was ordered, in pursuance of the agreement afore-mentioned, that the said claimant should pay to the Government Agent at Badulla a sum of Rupees Six and Cents Fifty-seven (Rs. 6.57) as purchase amount and survey fees for the said land on or before April 26, 1907; and whereas the said claimant has duly paid the said amount agreed upon by the due date, the said claimant is hereby declared to be the purchaser of the said land commonly called or known as Alawatta, situate in the village of Digalle Pallegama in the Bogoda korale of the Yatikinda division, in the Province of Uva, containing in extent 3 roods and 20 perches, and shown as lot 12*d* in preliminary plan No. 100 and in the annexed certified tracing therefrom, and bounded as follows: on the north by Galgodahinpepatana belonging to the Crown, Kapuhena, &c., sold by Crown under the Waste Lands Ordinances; on the east by Badanearawewatta (private), Alawatta granted at half-improved value; on the south by Kirindearawa sold by Crown under the Waste Lands Ordinances, Alawattearawa sold by Crown under the Waste Lands Ordinances; and on the west by Alawattehena sold by Crown under the Waste Lands Ordinances.



Scale of 8 Chains to an Inch.

Situation : Digalle Pallegama village in Bogoda korale of Badulla District.

Preliminary plan 100.

Lot.	Name of Land.	Extent.	
		A.	R. P.
12d	Alawatta	0	3 20

Field sheet M <sup>7</sup> 52—60

Surveyor-General's Office,  
Colombo, July 29, 1907.  
Uva S. O. 1,056

J. B. M. RIDOUT,  
for Surveyor-General.

**Order under Section 4, Sub-section (1), of "The Waste Lands Ordinances of 1897, 1899, 1900, and 1903,"  
declaring Land to be Crown Property.**

In the matter of the land commonly called or known as Polonwattihena, situate in the village of Digalle Pallegama in the Bogoda korale of the Yatikinda division, in the Province of Uva, and of "The Waste Lands Ordinances of 1897, 1899, 1900, and 1903."

**W**HEREAS in pursuance of section 1 of the said Ordinances it was duly notified on the 16th day of June, One thousand Nine hundred and Five, that if no claim to the land commonly called or known as Polonwattihena, situate in the village of Digalle Pallegama in the Bogoda korale of the Yatikinda division, in the Province of Uva, containing in extent 1 acre, and shown as lot 20g in preliminary plan No. 100 and in the annexed certified tracing therefrom, was made to John George Fraser, Special Officer appointed under section 28 of the said Ordinances, within the period of three months from the date specified in such notice, such land would be deemed the property of the Crown and dealt with on account of the Crown (*vide* Notice No. 2,201) :

And whereas Bokotuwewattegedara Ranga of Digalle Pallegama made claim thereto, and whereas the said claimant has withdrawn his claim to the said land, I, John George Fraser, Special Officer appointed under section 28 of the said Ordinances, under and by virtue of the powers vested in me in that behalf by section 4 of the said Ordinances, do hereby on this 23rd day of August, 1907, order and declare, under section 4, sub-section (1), of the said Ordinances, that the said land, as more fully described herein below, is the property of the Crown.

*Description of the Land referred to.*

The following lot situated in the village of Digalle Pallegama in the Bogoda korale of the Yatikinda division, in the Province of Uva, as described in the annexed certified tracing :—

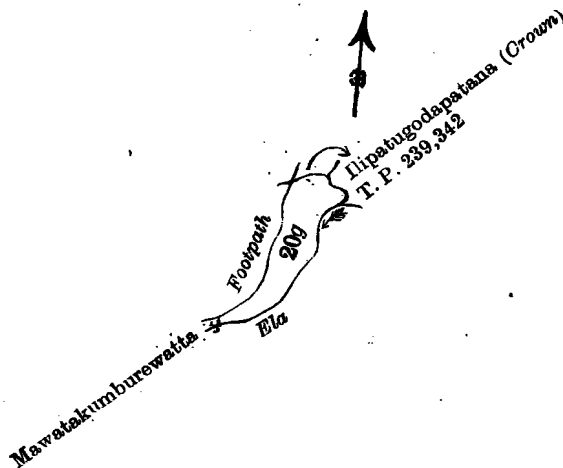
Preliminary plan 100.

Lot.	Name of Land.	Extent.	
		A.	R. P.
20g	Polonwattihena	1	0 0

and bounded as follows : on the north by Ilipatugodapatana belonging to the Crown T.P. 239,342 ; on the east by T.P. 239,342 ; an ela ; on the south by an ela, Mawatakumburewatta (private) ; and on the west by footpath.

J. G. FRASER,  
Special Officer.

August 23, 1907.



Scale of 8 Chains to an Inch.

Situation : Digalle Pallegama village in Bogoda korale of Badulla District.

Preliminary plan 100.

Lot.	Name of Land.	Extent. A. R. P.
20g	Polonwattehena	1 0 0

Field sheet M 36-44<sup>7</sup>Surveyor-General's Office,  
Colombo, July 29, 1907.J. B. M RIDOUT,  
for Surveyor-General.

Uva S. O. 1,057

**Order under Section 4, Sub-section (1), of "The Waste Lands Ordinances of 1897, 1899, 1900, and 1903," admitting Land to be Private Property.**

In the matter of the land commonly called or known as Galkandehena, situate in the village of Digalle Pallegama in the Bogoda korale of the Yatikinda division, in the Province of Uva, and of "The Waste Lands Ordinances of 1897, 1899, 1900, and 1903."

WHEREAS in pursuance of section 1 of the said Ordinances it was duly notified on the 16th day of June, One thousand Nine hundred and Five, that if no claim to the land commonly called or known as Galkandehena, situate in the village of Digalle Pallegama in the Bogoda korale of the Yatikinda division, in the Province of Uva, containing in extent 1 acre and 1 rood, and shown as lot 20e in preliminary plan No. 100 and in the annexed certified tracing therefrom, was made to John George Fraser, Special Officer appointed under section 28 of the said Ordinances, within the period of three months from the date specified in such notice, such land would be deemed the property of the Crown and dealt with on account of the Crown (*vide* Notice No. 2,201):

And whereas (1) Madugahawattegedara Punchirala and (2) Madugahawattegedara Appuhamy made claim thereto, and I, John George Fraser, Special Officer appointed under section 28 of the said Ordinances, made due inquiry into such claim; I, with the consent of His Excellency the Governor, do hereby admit the claim of the said claimants to the said land, as more fully described herein below, under section 4, sub-section (1), of the said Ordinances.

*Description of the Land referred to.*

The following lot situated in the village of Digalle Pallegama in the Bogoda korale of the Yatikinda division, in the Province of Uva, as described in the annexed certified tracing:—

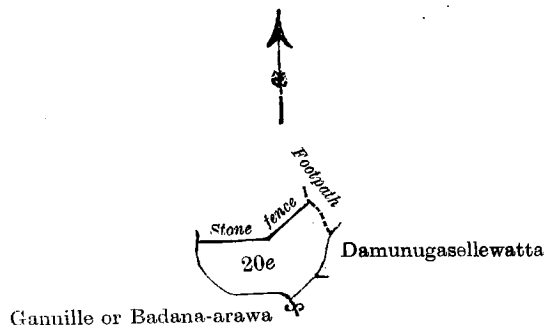
Preliminary plan 100.

Lot.	Name of Land.	Extent. A. R. P.
20e	Galkandehena	1 1 0

and bounded as follows : on the north by a stone fence ; on the east by a footpath, Damunugasellewatta claimed by M. Punchirala and others, Gannille or Badana-arawa claimed by A. Punchirala and others ; on the south and west by Gannille or Badana-arawa claimed by A. Punchirala and others.

August 23, 1907.

J. G. FRASER,  
Special Officer.



Scale of 8 Chains to an Inch.

Situation : Digalle Pallegama village in Bogoda korale of Badulla District.

Preliminary plan 100.

Lot.	Name of Land.	Extent.	
		A.	R. P.
20e	Galkandehena	1	1 0

Field sheet M <sup>7</sup> 36—44

Surveyor-General's Office,  
Colombo, July 29, 1907.  
Uva S. O. 1,058

J. B. M. RIDOUT,  
for Surveyor-General.

**Order under Section 4, Sub-section (1), of "The Waste Lands Ordinances of 1897, 1899, 1900, and 1903," admitting Land to be Private Property.**

In the matter of the land commonly called or known as Galkandehena, situate in the village of Digalle Pallegama in the Bogoda korale of the Yatikinda division, in the Province of Uva, and of "The Waste Lands Ordinances of 1897, 1899, 1900, and 1903."

WHEREAS in pursuance of section 1 of the said Ordinances is was duly notified on the 16th day of June, One thousand Nine hundred and Five, that if no claim to the land commonly called or known as Galkandehena, situate in the village of Digalle Pallegama in the Bogoda korale of the Yatikinda division, in the Province of Uva, containing in extent 1 acre 2 roods and 8 perches, and shown as lot 20d in preliminary plan No. 100 and in the annexed certified tracing therefrom, was made to John George Fraser, Special Officer appointed under section 28 of the said Ordinances, within the period of three months from the date specified in such notice, such land would be deemed the property of the Crown and dealt with on account of the Crown (*vide* Notice No. 2,201) :

And whereas (1) Kohowilegedara Banda and his sister (2) Kohowilegedara Ukku Menika, both of Digalle Pallegama, made claim thereto, and I, John George Fraser, Special Officer appointed under section 28 of the said Ordinances, made due inquiry into such claim, I, with the consent of His Excellency the Governor, do hereby admit the claim of the said claimants to the said land, as more fully described herein below, under section 4, sub-section (1), of the said Ordinances.

*Description of the Land referred to.*

The following lot situated in the village of Digalle Pallegama in the Bogoda korale of the Yatikinda division, in the Province of Uva, as described in the annexed certified tracing :—

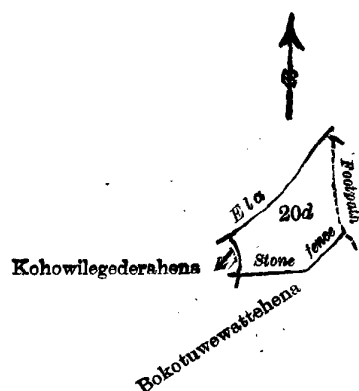
Preliminary plan 100.

Lot.	Name of Land.	Extent.	
		A.	R. P.
20d	Galkandehena	1	2 8

and bounded as follows : on the north by an ela ; on the east by a footpath ; on the south by a stone fence (Bokatuwewattehena belonging to Madugahawattegedara Punchirala and another) ; and on the west by Kohowilegedarahena belonging to Madugahawattegedara Punchirala and others.

August 23, 1907.

J. G. FRASER,  
Special Officer.



Scale of 8 Chains to an Inch.

Situation : Digalle Pallegama village in Bogoda korale of Badulla District.

Preliminary plan 100.

Lot.	Name of Land.	Extent. A. R. P.
20d	Galkandehena	1 2 8

Field sheet M <sup>7</sup><sub>36-44</sub>

Surveyor-General's Office,  
Colombo, July 29, 1907.  
Uva S. O. 1,059

J. B. M. RIDOUT,  
for Surveyor-General.

**Order under Section 4, Sub-section (1), of "The Waste Lands Ordinances of 1897, 1899, 1900, and 1903."**

In the matter of the land commonly called or known as Galpotuwewatta, situate in the village of Digalle Pallegama in the Bogoda korale of the Yatikinda division, in the Province of Uva, and of "The Waste Lands Ordinances of 1897, 1899, 1900, and 1903."

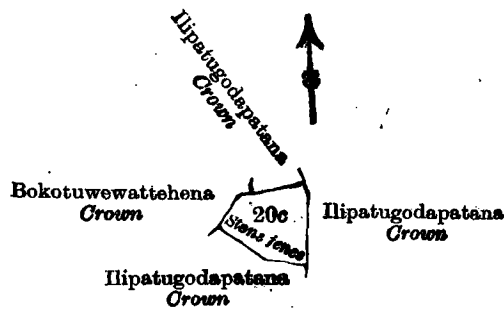
WHEREAS in pursuance of section 1 of the said Ordinances it was duly declared and notified on the 16th day of June, One thousand Nine hundred and Five, that if no claim to the land commonly called or known as Galpotuwewatta, situate in the village of Digalle Pallegama in the Bogoda korale of the Yatikinda division, in the Province of Uva, containing in extent 3 roods and 25 perches, and shown as lot 20c in preliminary plan No. 100, was made to John George Fraser, Special Officer appointed under section 28 of the said Ordinances, within the period of three months from the date specified in the said notice, such land would be deemed the property of the Crown and dealt with on account of the Crown (*vide* Notice No. 2,201) :

And whereas (1) Madugahawattegedara Punchirala, (2) Madugahawattegedara Appuhamy, both of Digalle Pallegama made claim thereto, and I, John George Fraser, Special Officer appointed under section 28 of the said Ordinances, made due inquiry into such claim ; and whereas the said 1st claimant has withdrawn his claim to the said land, and whereas I and the said 2nd claimant have, with consent of His Excellency the Governor, come to an agreement in writing concerning the said land under section 4, sub-section (1), of the said Ordinances :

Whereby it was ordered, in pursuance of the agreement afore-mentioned, that the said 2nd claimant should pay to the Government Agent at Badulla a sum of Rupees Ten (Rs. 10), as purchase amount for the said land on or before the 14th day of April, One thousand Nine hundred and Six ; and whereas the said 2nd claimant has duly paid the said amount agreed upon by the due date, the said 2nd claimant is hereby declared to be the purchaser of the said land commonly called or known as Galpotuwewatta, situate in the village of Digalle Pallegama in the Bogoda korale of the Yatikinda division, in the Province of Uva, containing in extent 3 roods and 25 perches, shown as lot 20c in preliminary plan No. 100 and in the annexed certified tracing therefrom, and bounded as follows : on the north by Bokotuwwattahena belonging to the Crown, Iipatugodapatana belonging to the Crown ; on the east by Iipatugodapatana belonging to the Crown ; on the south by a stone fence, (Iipatugodapatana belonging to the Crown) ; and on the west by Bokotuwwattahena belonging to the Crown.

J. G. FRASER,  
Special Officer.

August 23, 1907.



Scale of 8 Chains to an Inch.

Situation : Digalle Pallegama village in Bogoda korale of Badulla District.

Preliminary plan 100.

Lot.	Name of Land.	Extent. A. R. P.
20c ..	Galpotuwewatta ..	.. 0 3 25

Field sheet M <sup>7</sup> 36—44

Surveyor-General's Office,  
Colombo, July 29, 1907.

J. B. M. RIDOUT,  
for Surveyor-General.

Uva S. O. 1,060

**Order under Section 4, Sub-section (1), of "The Waste Lands Ordinances of 1897, 1899, 1900, and 1903."**

In the matter of the land commonly called or known as Watupitiya-attehenā, situate in the village of Digalle Pallegama in the Bogoda korale of the Yatikinda division, in the Province of Uva, and of "The Waste Lands Ordinances of 1897, 1899, 1900, and 1903."

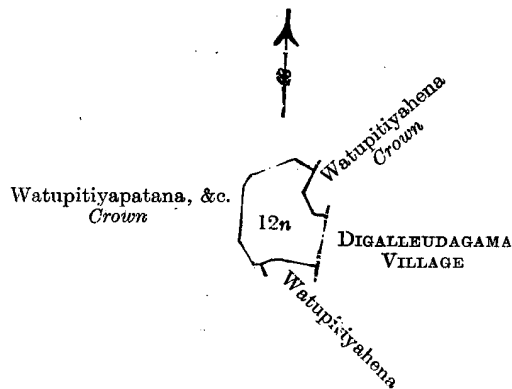
**W**HEREAS in pursuance of section 1 of the said Ordinances it was duly declared and notified on the 16th day of June, One thousand Nine hundred and Five, that if no claim to the land commonly called or known as Watupitiya-attehenā, situate in the village of Digalle Pallegama in the Bogoda korale of the Yatikinda division, in the Province of Uva, containing in extent 1 acre and 1 rood, and shown as lot 12n in preliminary plan No. 100, was made to John George Fraser, Special Officer appointed under section 28 of the said Ordinances, within the period of three months from the date specified in the said notice, such land would be deemed the property of the Crown and dealt with on account of the Crown (*vide* Notice No. 2,201) :

And whereas (1) Alutgedara PUNCHIRALA and (2) Alutgedara SIYATU, both of Digalle Pallegama, made claim thereto, and I, John George FRASER, Special Officer appointed under section 28 of the said Ordinances, made due inquiry into such claim ; and whereas I and the said claimants came to an agreement in writing concerning the said land, under section 4, sub-section (1), of the said Ordinances :

Whereby it was ordered, in pursuance of the agreement afore-mentioned, that the said claimants should pay to the Government Agent at Badulla a sum of Rupees Nine and Cents Thirty-eight (Rs. 9.38) as purchase amount and survey fees for the said land on or before the 25th day of April, One thousand Nine hundred and Seven ; and whereas the said 1st claimant has duly paid the sum of Rs. 9.38 agreed upon by the due date ; and whereas the said 2nd claimant has failed to pay the amount or any part thereof, the said 1st claimant is hereby declared to be the purchaser of the said land commonly called or known as Watupitiya-attehenā, situate in the village of Digalle Pallegama in the Bogoda korale of the Yatikinda division, in the Province of Uva, containing in extent 1 acre and 1 rood, and shown as lot 12n in preliminary plan No. 100 and in the annexed certified tracing therefrom, and bounded as follows : on the north by Watupitiyapatana, &c., belonging to the Crown ; on the east by Watupitiyahena belonging to the Crown, the village limit of Digalle Udagama ; on the south by Watupitiyahena sold by Crown under the Waste Lands Ordinances ; and on the west by Watupitiyapatana belonging to the Crown.

August 23, 1907.

J. G. FRASER,  
Special Officer.



Scale of 8 Chains to an Inch.

Situation : Digalle Pallegama village in Bogoda korale of Badulla District.

Preliminary plan 100.

Lot.	Name of Land.	Extent.		
		A.	R.	P.
12n	Watupitiya-attehana	1	1	0

Field sheet M <sup>7</sup><sub>52-60</sub>

Surveyor-General's Office,  
Colombo, July 29, 1907;  
Uva S. O. 1,061

J. B. M. RIDOUT,  
for Surveyor-General.

**Order under Section 4, Sub-section (1), of "The Waste Lands Ordinances of 1897, 1899, 1900, and 1903," admitting Land to be Private Property.**

In the matter of the land commonly called or known as Batuwattehena, situate in the village of Digalle Pallegama in the Bogoda korale of the Yatikinda division, in the Province of Uva, and of "The Waste Lands Ordinances of 1897, 1899, 1900, and 1903."

**W**HEREAS in pursuance of section 1 of the said Ordinances it was duly notified on the 16th day of June, One thousand Nine hundred and Five, that if no claim to the land commonly called or known as Batuwattehena, situate in the village of Digalle Pallegama in the Bogoda korale of the Yatikinda division, in the Province of Uva, containing in extent 3 acres and 3 roods, and shown as lot 24a in preliminary plan No. 100 and in the annexed certified tracing therefrom, was made to John George Fraser, Special Officer appointed under section 28 of the said Ordinances, within the period of three months from the date specified in such notice, such land would be deemed the property of the Crown and dealt with on account of the Crown (*vide* Notice No. 2,201):

And whereas (1) Alutwalauwedara Baddarala, (2) Alutwalauwedara Heen Menika, (3) Alutwalauwedara Banda, (4) Alutwalauwedara Rammenika, (5) Alutwalauwedara Ukku Banda, all of Digalle Pallegama, made claim thereto, and I, John George Fraser, Special Officer appointed under section 28 of the said Ordinances, made due inquiry into such claim, I, with the consent of His Excellency the Governor, do hereby admit the claim of the said claimants to the said land, as more fully described herein below, under section 4, sub-section (1), of the said Ordinances.

*Description of the Land referred to.*

The following lot situated in the village of Digalle Pallegama in the Bogoda korale of the Yatikinda division, in the Province of Uva, as described in the annexed certified tracing:—

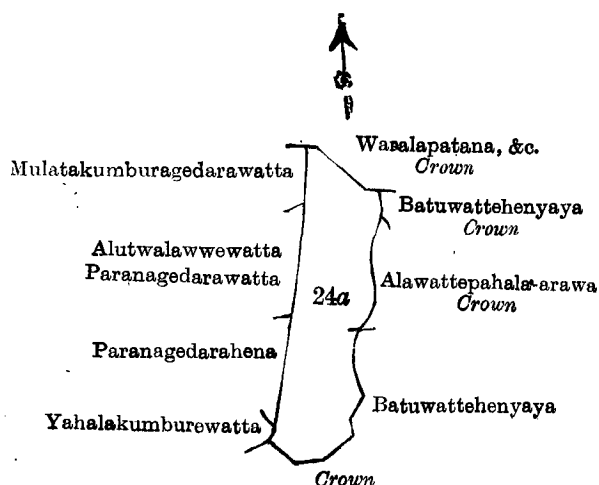
Preliminary plan 100.

Lot.	Name of Land.	Extent.		
		A.	R.	P.
24a	Batuwattehena	3	3	0

and bounded as follows : on the north by Waralapatana, &c., belonging to the Crown ; on the east by Batuwattehenyaya belonging to the Crown, Alawattepahala-arawa belonging to the Crown, Batuwattehenyaya belonging to the Crown ; on the south by Batuwattehenyaya belonging to the Crown ; and on the west by Yahalakumburewatta (private), Paranagedarahena (private), Paranagedarawatta (private), Alutwalauwewatta (private), Mulatakumburagedarawatta (private).

August 23, 1907.

J. G. FRASER,  
Special Officer.



Scale of 8 Chains to an Inch.

Situation : Digalle Pallegama village in Bogoda korale of Badulla District.

Preliminary plan 100.

Lot.	Name of Land.	Extent.
		A. R. P.
24a	Batuwattehenyaya	3 3 0

Surveyor-General's Office,  
Colombo, July 29, 1907.  
Uva S. O. 1,062

Field sheets M <sup>7</sup>36-44 & M <sup>7</sup>52-60

J. B. M. RIDOUT,  
for Surveyor-General.

**Order under Section 4, Sub-section (1), of "The Waste Lands Ordinances of 1897, 1899, 1900, and 1903," declaring Lands to be Crown Property.**

In the matter of the lands commonly called or known as Batuwatthehenyaya, Batuwatthehena, situate in the village of Digalle Pallegama in the Bogoda korale of the Yatikinda division, in the Province of Uva, and of "The Waste Lands Ordinances of 1897, 1899, 1900, and 1903."

**W**HEREAS in pursuance of section 1 of the said Ordinances it was duly notified on the 16th day of June, One thousand Nine hundred and Five, that if no claim to the lands commonly called or known as Batuwatthehenyaya, Batuwatthehena, situate in the village of Digalle Pallegama in the Bogoda korale of the Yatikinda division, in the Province of Uva, containing in extent 46 acres and 18 perches, and shown as lots 24 and 24b in preliminary plan No. 100 and in the annexed certified tracing therefrom, was made to John George Fraser, Special Officer appointed under section 28 of the said Ordinances, within the period of three months from the date specified in such notice, such lands would be deemed the property of the Crown and dealt with on account of the Crown (*vide* Notice No. 2,201) :

And whereas (1) Alutwalauegedara Baddarala, (2) Alutwalauegedara Heen Menika, (3) Alutwalauegedara Banda, (4) Alutwalauegedara Rammenika, (5) Alutwalauegedara Ukku Banda, all of Digalle Pallegama made claim thereto, and whereas the said claimants have withdrawn their claims to the said lands, I, John George Fraser, Special Officer appointed under section 28 of the said Ordinances, under and by virtue of the powers vested in me in that behalf by section 4 of the said Ordinances, do hereby on this 23rd day of August, 1907, order and declare, under section 4, sub-section (1), of the said Ordinances, that the said lands, as more fully described herein below, are the property of the Crown.

*Description of the Lands referred to.*

The following lots situated in the village of Digalle Pallegama in the Bogoda korale of the Yatikinda division, in the Province of Uva, as described in the annexed certified tracing :—

Preliminary plan 100.

Lot.	Name of Land.	Extent.
		A. R. P.
24	Batuwatthehenyaya	44 0 28
24b	Batuwatthehena	1 3 30
		<hr/> 46 0 18 <hr/>



and bounded as follows : on the north by Waralapatana belonging to the Crown ; on the east by Waralapatana belonging to the Crown, Medahinnepatana belonging to the Crown ; on the south by Medahinnepatana belonging to the Crown ; and on the west by Medahinnepatana belonging to the Crown, the Digalle-oya, Gannille or Badana-arawa claimed by A. Punchirala and others, Alutwalauwewatta, &c. (private), Batuwattehenyaya belonging to Aluthwalauwegedara Baddarala and others.

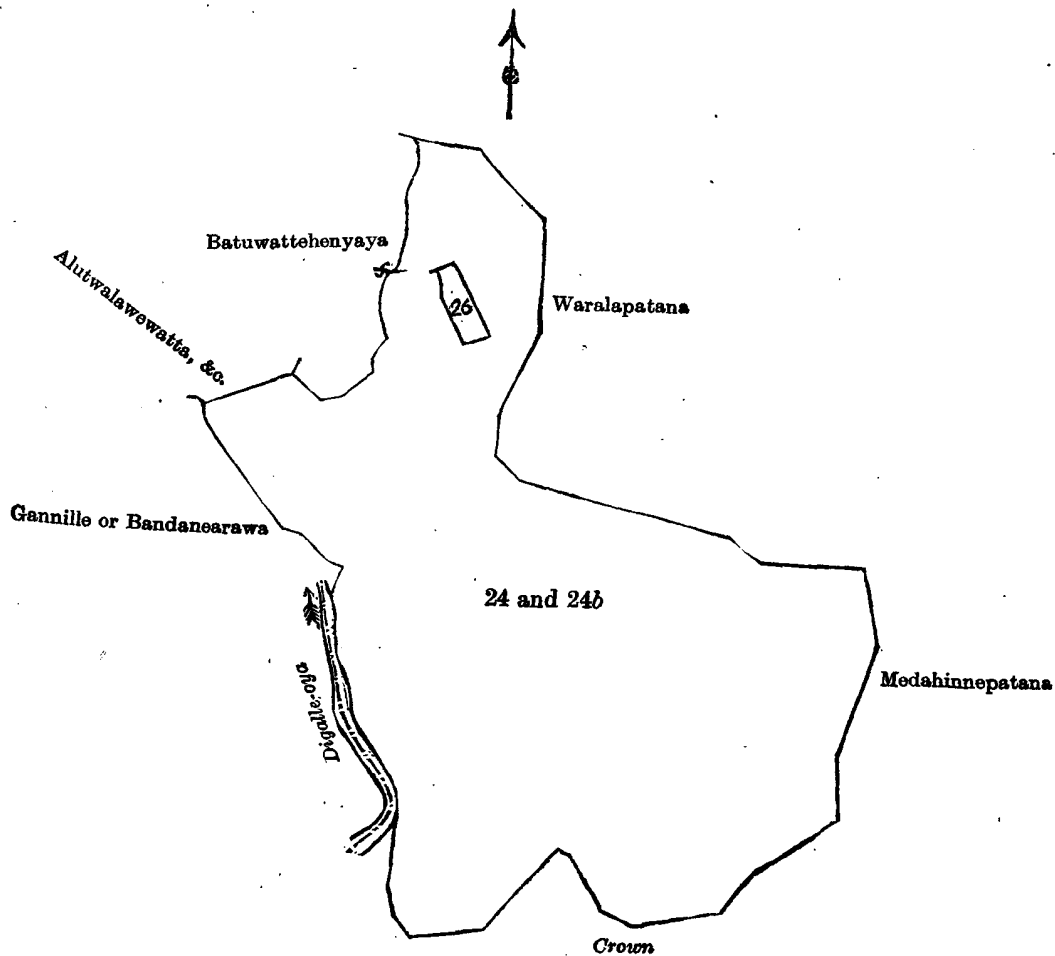
NOTE.—The following lot lying within the above boundaries is excluded from this final order, and its extent of 1 rood and 25 perches is not included in the acreage of 46 acres and 18 perches given above:—

Preliminary plan 100.

Lot.	Name of Land.	Extent. A. R. P.
26	Batuwattearawa	0 1 25

J. G. FRASER,  
Special Officer.

August 23, 1905.



Scale of 8 Chains to an Inch.

Situation : Digalle Pallegama village in Bogoda korale of Badulla District.

Preliminary plan 100.

Lot.	Name of Land.	Extent. A. R. P.
24	Batuwattehenyaya	44 0 28
24b	Batuwattehena	1 3 30
		46 0 18
<i>Lots excluded.</i>		
26	Batuwattearawa	0 1 25

Field sheets M <sup>7</sup> 36-44 & M <sup>7</sup> 52-60

Surveyor-General's Office,  
Colombo, July 29, 1907.

Uva S. O. 1,063

J. B. M. RIDOUT,  
for Surveyor-General.

D 2

**Order under Section 4, Sub-section (1), of "The Waste Lands Ordinances of 1897, 1899, 1900, and 1903."**

In the matter of the land commonly called or known as Bokotuwewattahena, situate in the village of Digalle Pallegama in the Bogoda korale of the Yatikinda division, in the Province of Uva, and of "The Waste Lands Ordinances of 1897, 1899, 1900, and 1903."

**W**HEREAS in pursuance of section 1 of the said Ordinances it was duly declared and notified on the 16th day of June, One thousand Nine hundred and Five, that if no claim to the land commonly called or known as Bokotuwewattahena, situate in the village of Digalle Pallegama in the Bogoda korale of the Yatikinda division, in the Province of Uva, containing in extent 2 roods and 15 perches, and shown as lot 20a in preliminary plan No. 100, was made to J. G. Fraser, Special Officer appointed under section 28 of the said Ordinances, within the period of three months from the date specified in the said notice, such land would be deemed the property of the Crown and dealt with on account of the Crown (*vide* Notice No. 2,201):

And whereas Damunugahatenegedara Huda of Digalle Pallegama made claim thereto, and I, John George Fraser, Special Officer appointed under section 28 of the said Ordinances, made due inquiry into such claim, and whereas I and the said claimant have come to an agreement in writing concerning the said land, under section 4, sub-section (1), of the said Ordinances:

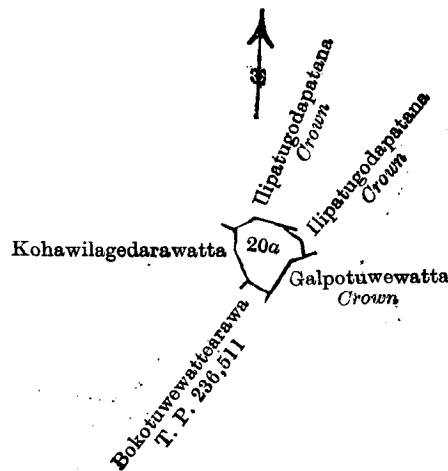
Whereby it was ordered in pursuance of the agreement afore-mentioned, that the said claimant Damunugahatenegedara Huda should pay to the Government Agent at Badulla a sum of Rupees Six (Rs. 6) as purchase amount for the said land on or before April 14, 1906, and thereupon the claimant should be declared to be the purchaser of the said land commonly called or known as Bokotuwewattahena, situate in the village of Digalle Pallegama in the Bogoda korale of the Yatikinda division, in the Province of Uva, containing in extent 2 roods and 15 perches, shown as lot 20a in preliminary plan No. 100 and in the annexed certified tracing therefrom, and bounded as follows: on the north by Iipatugodapatana belonging to the Crown; on the east by Iipatugodapatana belonging to the Crown, Galpotuwewatta sold by Crown under the Waste Lands Ordinance; on the south by Bokotuwewatta-arawa sold by Crown (T. P. 236,511); and on the west by Kohowiledarawatta (private).

And whereas it was further agreed and ordered that in default of such payment, the claim should be considered as having been withdrawn, and the said land should be declared to be the property of the Crown:

And whereas the said claimants have failed to pay the purchase amount agreed upon by the due date, the said land is hereby declared to be the property of the Crown, in pursuance of the agreement afore-mentioned.

August 23, 1907.

J. G. FRASER,  
Special Officer.



Scale of 8 Chains to an Inch.

Situation: Digalle Pallegama village in Bogoda korale of Badulla District.

Preliminary plan 100.

Lot.	Name of Land.	Extent. A. R. P.
20a	Bokotuwewattahena	0 2 15

Field sheet M 6-44<sup>7</sup>

Surveyor-General's Office,  
Colombo, July 29, 1907.  
Uva S. O. 1,064

J. B. M. RIDOUT,  
for Surveyor-General.

**Order under section 4, Sub-section (1), of "The Waste Lands Ordinances of 1897, 1899, 1900, and 1903."**

In the matter of the lands commonly called or known as Kirindearawa, Kirindehena, situate in the village of Digalle Pallegama in the Bogoda korale of the Yatikinda division, in the Province of Uva, and of "The Waste Lands Ordinances of 1897, 1899, 1900, and 1903."

**W**HEREAS in pursuance of section I of the said Ordinances it was duly declared and notified on June 16, 1905, that if no claim to the lands commonly called or known as Kirindearawa, Kirindehena, situate in the village of Digalle Pallegama in the Bogoda korale of the Yatikinda division, in the Province of Uva, containing in extent 1 acre and 14 perches, and shown as lots 12g and 12k in preliminary plan No. 100, was made to John George Fraser, Special Officer appointed under section 28 of the said Ordinances within the period of three months from the date specified in the said notice, such lands would be deemed the property of the Crown and dealt with on account of the Crown (*vide* Notice No. 2,201):

And whereas Alutgedara *alias* Malitte Siyatu made claim thereto, and I, John George Fraser, Special Officer appointed under section 28 of the said Ordinances, made due inquiry into such claim; and whereas I and the said claimant came to an agreement in writing concerning the said lands, under section 4, sub-section (1), of the said Ordinances:

Whereby it was ordered, in pursuance of the agreement afore-mentioned, that the said claimant should pay to the Government Agent at Badulla a sum of Rupees Eight and Cents Sixteen (Rs. 8.16) as purchase, amount and survey fees for the said lands; and whereas the said claimant is now reported to be dead; and whereas Alutgedara Kuma, the widow of the aforesaid Alutgedara *alias* Malitte Siyatu has duly paid the said amount, viz., Rs. 8.16, the said Alutgedara Kuma is hereby declared to be the purchaser of the said lands, more fully described herein below.

*Description of the Lands referred to.*

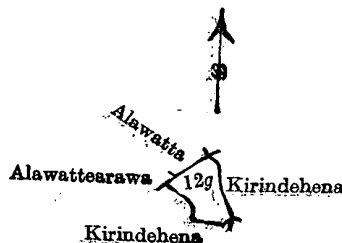
The following lots situated in the village of Digalle Pallegama in the Bogoda korale of the Yatikinda division, in the Province of Uva, as described in the annexed certified tracing:—

## I.

## Preliminary plan 100.

Lot.	Name of Land.	Extent.		
		A.	R.	P.
12g	Kirindearawa	0	1	22

and bounded as follows: on the north by Alawattearawa sold by the Crown under the Waste Lands Ordinance, Alawatta sold by the Crown under the Waste Lands Ordinance; on the east by Kirindehena sold by the Crown under the Waste Lands Ordinance; on the south and west by Kirindehena sold by the Crown under the Waste Lands Ordinance.



Scale of 8 Chains to an Inch.

Situation: Digalle Pallegama village in Bogoda korale of Badulla District.

## Preliminary plan 100.

Lot.	Name of Land.	Extent.		
		A.	R.	P.
12g	Kirindearawa	0	1	22

Field sheet M 52-60<sup>7</sup>

Surveyor-General's Office,  
Colombo, July 29, 1907.

J. B. M. RIDOUT,  
for Surveyor-General.

## II.

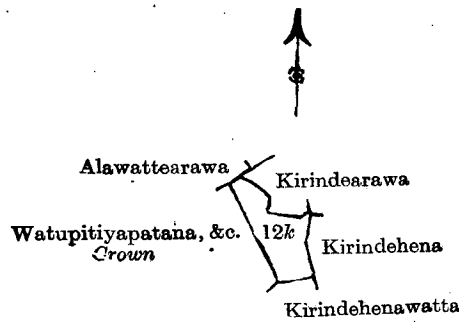
## Preliminary plan 100.

Lot.	Name of Land.	Extent.		
		A.	R.	P.
12k	Kirindehena	0	2	32

and bounded as follows: on the north by Alawattearawa sold by the Crown under the Waste Lands Ordinance, Kirindearawa sold by the Crown under the Waste Lands Ordinance; on the east by Kirindehena sold by the Crown under the Waste Lands Ordinance; on the south by Kirindehenewatta sold by the Crown; and on the west by Watupitiyapatana, &c., belonging to the Crown.

August 23, 1907.

J. G. FRASER,  
Special Officer.



Scale of 8 Chains to an Inch.

Situation : Digalle Pallegama village in Bogoda korale of Badulla District.

Preliminary plan 100.

Lot.	Name of Land.	Extent. A. R. P.
12k	Kirindehena	0 2 32

Field sheet M <sup>7</sup> 52—60

Surveyor-General's Office,  
Colombo, July 29, 1907.  
Uva S. O. 1,065

J. B. M. RIDOUT,  
for Surveyor-General.

**Order under Section 4, Sub-section (1), of "The Waste Lands Ordinances of 1897, 1899, 1900, and 1903."**

In the matter of the land commonly called or known as Kirindehena, situate in the village of Digalle Pallegama in the Bogoda korale of the Yatikinda division, in the Province of Uva, and of "The Waste Lands Ordinances of 1897, 1899, 1900, and 1903."

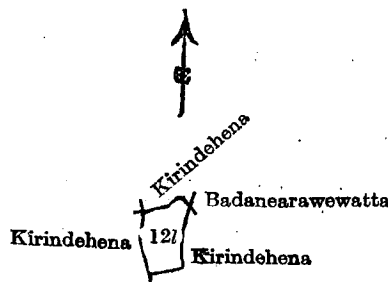
WHEREAS in pursuance of section 1 of the said Ordinances it was duly declared and notified on June 16, 1905, that if no claim to the land commonly called or known as Kirindehena, situate in the village of Digalle Pallegama in the Bogoda korale of the Yatikinda division, in the Province of Uva, containing in extent 2 roods, and shown as lot 12k in preliminary plan No. 100, was made to John George Fraser, Special Officer appointed under section 28 of the said Ordinances, within the period of three months from the date specified in the said notice, such land would be deemed the property of the Crown and dealt with on account of the Crown (*vide* Notice No. 2,201) :

And whereas Aluthwalawwedara Ukku Banda of Digalle Pallegama made claim thereto, and I, John George Fraser, Special Officer appointed under section 28 of the said Ordinances, made due inquiry into such claim ; and whereas I and the said claimant came to an agreement in writing concerning the said land, under section 4, sub-section (1), of the said Ordinances :

Whereby it was ordered, in pursuance of the agreement afore-mentioned, that the said claimant should pay to the Government Agent at Badulla a sum of Rupees Three and Cents Seventy-five (Rs 3 75), as purchase amount and survey fees for the said land on or before April 26, 1907 ; and whereas the said claimant has duly paid the said amount agreed upon by the due date, the said claimant is hereby declared to be the purchaser of the said land commonly called or known as Kirindehena, situate in the village of Digalle Pallegama in the Bogoda korale of the Yatikinda division, in the Province of Uva, containing in extent 2 roods, and shown as lot 12k in preliminary plan No. 100 and in the annexed certified tracing therefrom, and bounded as follows : on the north by Kirindehena sold by the Crown under the Waste Lands Ordinances ; on the east by Badanarawewatta (private), Kirindehena sold by Crown ; on the south by Kirindehena sold by Crown ; and on the west by Kirindehena sold by Crown under the Waste Lands Ordinances.

J. G. FRASER,  
Special Officer.

August 23, 1907.



Scale of 8 Chains to an Inch.

Situation : Digalle Pallegama village in Bogoda korale of Badulla District.

Preliminary plan 100.

Lot.	Name of Land.			Extent.	
				A.	R. P.
12l	Kirindehena	..	..	0	2 0

Field sheet M <sup>7</sup> 52—60

Surveyor-General's Office,  
Colombo, July 29, 1907.  
Uva S. O. 1,066

J. B. M. RIDOUT,  
for Surveyor-General.

**Order under Section 4, Sub-section (1), of "The Waste Lands Ordinances of 1897, 1899, 1900, and 1903."**

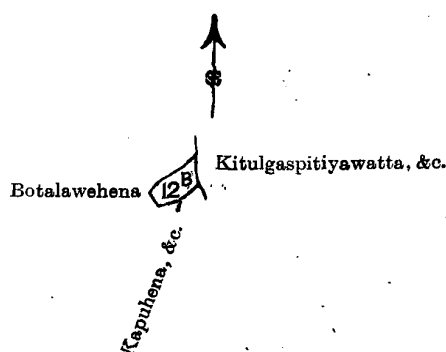
In the matter of the land commonly called or known as Otalawehena, situate in the village of Digalle Pallegama in the Bogoda korale of the Yatikinda division, in the Province of Uva, and of "The Waste Lands Ordinances of 1897, 1899, 1900, and 1903."

WHEREAS in pursuance of section 1 of the said Ordinances it was duly declared and notified on the 16th day of June, One thousand Nine hundred and Five, that if no claim to the land commonly called or known as Otalawehena, situate in the village of Digalle Pallegama in the Bogoda korale of the Yatikinda division, in the Province of Uva, containing in extent 35 perches, and shown as lot 12b in preliminary plan No. 100, was made to John George Fraser, Special Officer appointed under section 28 of the said Ordinances, within the period of three months from the date specified in the said notice, such land would be deemed the property of the Crown and dealt with on account of the Crown (*vide* Notice No. 2,201):

And whereas Digalle Alutgedara Punchirala of Digalle Pallegama made claim thereto, and I, John George Fraser, Special Officer appointed under section 28 of the said Ordinances, made due inquiry into such claim; and whereas I and the said claimant came to an agreement in writing concerning the said land, under section 4, sub-section (1), of the said Ordinances; whereby it was ordered, in pursuance of the agreement aforesaid, that the said claimant should pay to the Government Agent at Badulla a sum of Rupee One and Cents Sixty-five (Rs. 1.65) as purchase amount for the said land on or before the 26th day of April, One thousand Nine hundred and Seven; and whereas the said claimant has duly paid the said amount agreed upon by the due date, the said claimant is hereby declared to be the purchaser of the said land commonly called or known as Otalawehena, situate in the village of Digalle Pallegama in the Bogoda korale of the Yatikinda division, in the Province of Uva, containing in extent 35 perches, and shown as lot 12b in preliminary plan No. 100 and in the annexed certified tracing therefrom, and bounded as follows: on the north by Botalawehena sold by the Crown under the Waste Lands Ordinance; on the east by Kitulgaspitiyawatta, &c., claimed by B. Kiriwante; on the south by Kapuhena, &c., sold by Crown under the Waste Lands Ordinance, Botalawehena sold by the Crown under the Waste Lands Ordinance; and on the west by Botalawehena sold by Crown under the Waste Lands Ordinance.

August 23, 1907.

J. G. FRASER,  
Special Officer.



Scale of 8 Chains to an Inch.

Situation : Digalle Pallegama village in Bogoda korale of Badulla District.

Preliminary plan 100.

Lot.	Name of Land.			Extent.	
				A.	R. P.
12b	Otalawehena	..	..	0	0 35

Field sheet M <sup>7</sup> 36—44

Surveyor-General's Office,  
Colombo, July 29, 1907.  
Uva S. O. 1,067

J. B. M. RIDOUT,  
for Surveyor-General.

**Order under Section 4, Sub-section (1), of "The Waste Lands Ordinances of 1897, 1899, 1900, and 1903."**

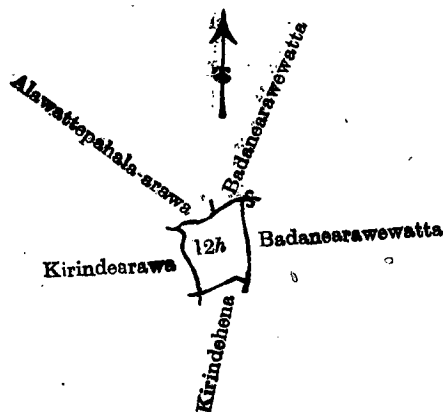
In the matter of the land commonly called or known as Kirindehena, situate in the village of Digalle Pallegama in the Bogoda korale of the Yatikinda division, in the Province of Uva, and of "The Waste Lands Ordinances of 1897, 1899, 1900, and 1903."

**W**HEREAS in pursuance of section 1 of the said Ordinances it was duly declared and notified on the 16th day of June, One thousand Nine hundred and Five, that if no claim to the land commonly called or known as Kirindehena, situate in the village of Digalle Pallegama in the Bogoda korale of the Yatikinda division, in the Province of Uva, containing in extent 3 roods, and shown as lot 12h in preliminary plan No. 100, was made to John George Fraser, Special Officer appointed under section 28 of the said Ordinances, within the period of three months from the date specified in the said notice, such land would be deemed the property of the Crown and dealt with on account of the Crown (*vide* Notice No. 2,201):

And whereas Yahalakumburegedara Yapa Mudiyansele Banda of Digalle Pallegama made claim thereto, and I, John George Fraser, Special Officer appointed under section 28 of the said Ordinances, made due inquiry into such claim; and whereas I and the said claimant came to an agreement in writing concerning the said land, under section 4, sub-section (1), of the said Ordinances; whereby it was ordered, in pursuance of the agreement afore-mentioned, that the said claimant should pay to the Government Agent at Badulla a sum of Rupees Five and Cents Sixty-three (Rs. 5.63) as purchase amount and survey fees for the said land on or before the 26th day of April, One thousand Nine hundred and Seven; and whereas the said claimant has duly paid the said amount agreed upon by the due date, the said claimant is hereby declared to be the purchaser of the said land commonly called or known as Kirindehena, situate in the village of Digalle Pallegama in the Bogoda korale of the Yatikinda division, in the Province of Uva, containing in extent 3 roods, and shown as lot 12h in preliminary plan No. 100 and in the annexed certified tracing therefrom, and bounded as follows: on the north by Alawattapahala-arawa granted at half-improved value, Badana-arawewatta (private); on the east by Badana-arawewatta (private); on the south by Kirindehena sold by the Crown under the Waste Lands Ordinance; and on the west by Kirinde-arawa sold by Crown under the Waste Lands Ordinance.

August 23, 1907.

J. G. FRASER,  
Special Officer.



Scale of 8 Chains to an Inch.

Situation: Digalle Pallegama village in Bogoda korale of Badulla District.

Preliminary plan 100.

Lot.	Name of Land.	Extent.		
		A.	R.	P.
12h	Kirindehena	0	3	0

Field sheet M 52—60

Surveyor-General's Office,  
Colombo, July 29, 1907.  
Uva S. O. 1,063

J. B. M. RIDOUT,  
for Surveyor-General.

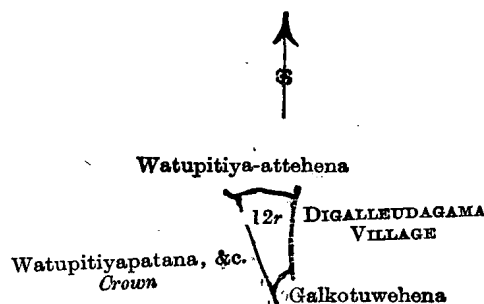
**Order under Section 4, Sub-section (1), of "The Waste Lands Ordinances of 1897, 1899, 1900, and 1903."**

In the matter of the land commonly called or known as Watupitiyahena, situate in the village of Digalle Pallegama in the Bogoda korale of the Yatikinda division, in the Province of Uva, and of "The Waste Lands Ordinances of 1897, 1899, 1900, and 1903."

**W**HEREAS in pursuance of section 1 of the said Ordinances it was duly declared and notified on the 16th day of June, One thousand Nine hundred and Five, that if no claim to the land commonly called or known as Watupitiyahena, situate in the village of Digalle Pallegama in the Bogoda korale of the Yatikinda division, in the Province of Uva, containing in extent 2 roods and 18 perches, and shown as lot 12r in preliminary plan No. 100, was made to John George Fraser, Special Officer appointed under section 28 of the said Ordinances, within the period of three months from the date specified in the said notice, such land would be deemed the property of the Crown and dealt with on account of the Crown (*vide* Notice No. 2,201):

And whereas (1) Wakkumburegedara Siyatu, (2) Wakkumburegedara Ukku Banda, and (3) Wakkumburegedara Ganetirala, all of Digalle Pallegama, made claim thereto, and I, John George Fraser, Special Officer appointed under section 28 of the said Ordinances, made due inquiry into such claim; and whereas I and the said claimants came to an agreement in writing concerning the said land, under section 4, sub-section (1), of the said Ordinances; whereby it was ordered, in pursuance of the agreement afore-mentioned, that the said claimants should pay to the Government Agent at Badulla a sum of Rupees Four and Cents Sixty (Rs.4.60) as purchase amount and fees for the said land on or before the 26th day of April, One thousand Nine hundred and Seven; and whereas the said 1st and 2nd claimants have duly paid the said amount agreed upon by the due date, and whereas the said 3rd claimant has failed to pay the amount or any part thereof, the said 1st and 2nd claimants are hereby declared to be the purchasers of the said land commonly called or known as Watupitiyahena, situate in the village of Digalle Pallegama in the Bogoda korale of the Yatikinda division, in the Province of Uva, containing in extent 2 roods and 18 perches, and shown as lot 12r in preliminary plan No. 100 and in the annexed certified tracing therefrom, and bounded as follows: on the north by Watupitiya-attehehena sold by Crown under the Waste Lands Ordinance; on the east by the village limit of Digalle Udagama; on the south by Galkotuwehena sold by the Crown; and on the west by Watupitiyapatana, &c., belonging to the Crown.

August 23, 1907.

J. G. FRASER,  
Special Officer.

Scale of 8 Chains to an Inch.

:Situation : Digalle Pallegama village in Bogoda korale of Badulla District.

Preliminary plan 100.

Lot.	Name of Land.	Extent.
		A. R. P.
12r ..	Watupitiyahena ..	0 2 18

Field sheet M 7  
52—60Surveyor-General's Office,  
Colombo, July 29, 1907.

Uva S. O. 1,069

J. B. M. RIDOUT,  
for Surveyor-General.

**Order under Section 4, Sub-section (1), of "The Waste Lands Ordinances of 1897, 1899, 1900, and 1903.**

In the matter of the lands commonly called or known as Alawattehena and Watupitiahena, situate in the village of Digalle Pallegama in the Bogoda korale of the Yatikinda division, in the Province of Uva, and of "The Waste Lands Ordinances of 1897, 1899, 1900, and 1903."

**W**HEREAS in pursuance of section 1 of the said Ordinances it was duly declared and notified on the 16th day of June, One thousand Nine hundred and Five, that if no claim to the lands commonly called or known as Alawattehena and Watupitiahena, situate in the village of Digalle Pallegama in the Bogoda korale of the Yatikinda division, in the Province of Uva, containing in extent 1 acre and 12 perches, and shown as lots 12j and 12q in preliminary plan No. 100, was made to John George Fraser, Special Officer appointed under section 28 of the said Ordinances, within the period of three months from the date specified in the said notice, such lands would be deemed the property of the Crown and dealt with on account of the Crown (*vide* Notice No. 2,201):

And whereas (1) Wakkumburegedara Appuhamy and (2) Wakkumburegedara Banda, made claim thereto, and I, John George Fraser, Special Officer appointed under section 28 of the said Ordinances, made due inquiry into such claim; and whereas I and the said claimants came to an agreement in writing concerning the said lands under section 4, sub-section (1), of the said Ordinances; whereby it was ordered, in pursuance of the agreement afore-mentioned, that the said claimants should pay to the Government Agent at Badulla a sum of Rupees Eight and Cents Seven (Rs. 8·7) as purchase amount and survey fees for the said land on or before the 26th day of April, One thousand Nine hundred and Seven, and thereupon the said claimant should be declared to be the purchasers of the following lands, more fully described herein below.

*Description of the Lands referred to.*

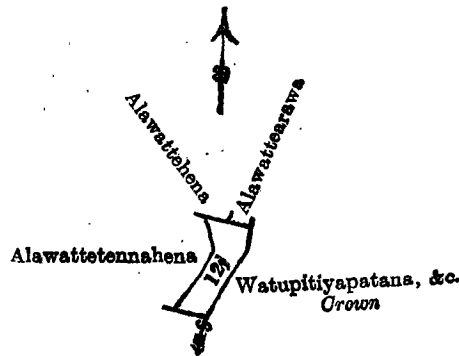
The following lots situate in the village of Digalle Pallegama in the Bogoda korale of the Yatikinda division, in the Province of Uva, as described in the annexed certified tracings:—

## I.

## Preliminary plan 100.

Lot.	Name of Land.	Extent.		
		A.	R.	P.
12j	Alawattehena	0	2	12

and bounded as follows: on the north by Alawattehena sold by the Crown under the Waste Lands Ordinance, Alawattearawa sold by the Crown under the Waste Lands Ordinance; on the east and south by Watupitiapatana belonging to the Crown; and on the west by Alawattetennahena sold by the Crown under the Waste Lands Ordinance.



Scale of 8 Chains to an Inch.

Situation: Digalle Pallegama village in Bogoda korale of Badulla District.

## Preliminary plan 100.

Lot.	Name of Land.	Extent.		
		A.	R.	P.
12j	Alawattehena	0	2	12

Field sheet M 7  
52-60

Surveyor-General's Office,  
Colombo, July 29, 1907.

J. B. M. RIDOUT,  
for Surveyor-General.

## II.

## Preliminary plan 100.

Lot.	Name of Land.	Extent.		
		A.	R.	P.
12q	Watupitiahena	0	2	0

and bounded as follows: on the north by Waralahena sold by Crown under the Waste Lands Ordinance; on the east by the village limit of Digalle Udagama; on the south by Watupitiya-attehenahena sold by the Crown under the Waste Lands Ordinance; on the west by Watupitiya-attehenahena sold by the Crown under the Waste Lands Ordinance, Watupitiapatana, &c., belonging to the Crown, Waralahena sold by the Crown under the Waste Lands Ordinance:

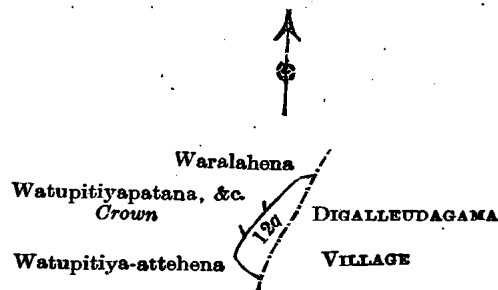


And whereas it was further agreed that in default of payment of the amount agreed upon by the due date, the claims should be considered as having been withdrawn, and the said lands should be declared the property of the Crown:

And whereas the said claimants have failed to pay the purchase amount agreed upon by the due date, the said lands are hereby declared to be the property of the Crown in pursuance of the agreement aforementioned.

August 23, 1907.

J. G. FRASER,  
Special Officer.



Scale of 8 Chains to an Inch.

Situation : Digalle Pallegama village in Bogoda korale of Badulla District.

Preliminary plan 100.

Lot.	Name of Land.	Extent.		
		A.	R.	P.
12a	Watupitiyahena	0	2	0

Field sheet M 52—60<sup>7</sup>

Surveyor-General's Office,  
Colombo, July 29, 1907.

J. B. M. RIDOUT,  
for Surveyor-General.

Uva S. O. 1,070

**Order under Section 4, Sub-section (1), of "The Waste Lands Ordinances of 1897, 1899, 1900, and 1903."**

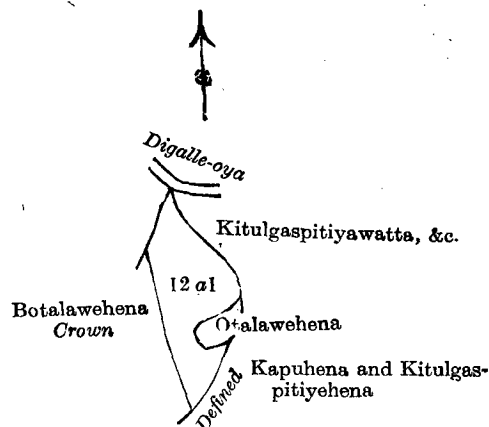
In the matter of the land commonly called or known as Botalawehena, situate in the village of Digalle Pallegama in the Bogoda korale of the Yatikinda division, in the Province of Uva, and of "The Waste Lands Ordinances of 1897, 1899, 1900, and 1903."

**W**HEREAS in pursuance of section 1 of the said Ordinances it was duly declared and notified on the 16th day of June, One thousand Nine hundred and Five, that if no claim to the land commonly called or known as Botalawehena, situate in the village of Digalle Pallegama in the Bogoda korale of the Yatikinda division, in the Province of Uva, containing in extent 1 acre 2 roods and 30 perches, and shown as lot 12a1 in preliminary plan No. 100, was made to John George Fraser, Special Officer appointed under section 28 of the said Ordinances, within the period of three months from the date specified in the said notice, such land would be deemed the property of the Crown and dealt with on account of the Crown (*vide* Notice No. 2,201):

And whereas Otalawegedara Appuhamy of Digalle Pallegama made claim thereto, and I, John George Fraser, Special Officer appointed under section 28 of the said Ordinances, made due inquiry into such claim, and whereas I and the said claimant came to an agreement in writing concerning the said land, under section 4, sub-section (1), of the said Ordinances; whereby it was ordered, in pursuance of the agreement aforementioned, that the said claimant Otalawegedara Appuhamy should pay to the Government Agent at Badulla a sum of Rupees Twelve and Cents Sixty-six (Rs. 12.66) as purchase amount and survey fees for the said land on or before the 25th day of April, One thousand Nine hundred and Seven; and whereas the said claimant has duly paid the said amount agreed upon by the due date, the said claimant is hereby declared to be the purchaser of the said land commonly called or known as Botalawehena, situate in the village of Digalle Pallegama in the Bogoda korale of the Yatikinda division, in the Province of Uva, containing in extent 1 acre 2 roods and 30 perches, and shown as lot 12a1 in preliminary plan No. 100 and in the annexed certified tracing therefrom, and bounded as follows: on the north by the Digalle-oya; on the east by Kitulgaspitiyawatta, &c. (private), Otalawehena sold by the Crown under the Waste Lands Ordinance, Kapuhena and Kitulgaspitiyehena sold by the Crown under the Waste Lands Ordinance; on the south by Kapuhena and Kitulgaspitiyehena sold by the Crown under the Waste Lands Ordinance; and on the west by Botalawehena belonging to the Crown.

August 23, 1907.

J. G. FRASER,  
Special Officer.



Scale of 8 Chains to an Inch.

Situation : Digalle Pallegama village in Bogoda korale of Badulla District.

Preliminary plan 100.

Lot.	Name of Land.	Extent. A. R. P.
12a1	Botalawehena	1 2 30

Field sheet <sup>7</sup>  
36—44

Surveyor-General's Office,  
Colombo, July 29, 1907.  
Uva S. O. 1,071

J. B. M. RIDOUT,  
for Surveyor-General.

**Order under Section 4, Sub-section (1), of "The Waste Lands Ordinances of 1897, 1899, 1900, and 1903."**

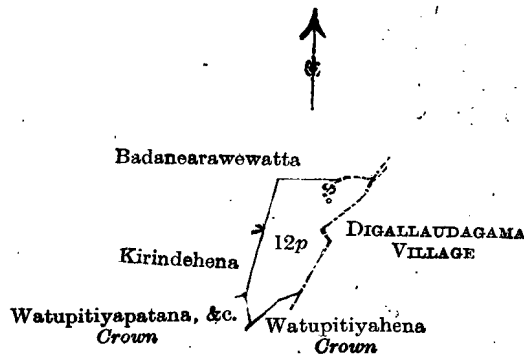
In the matter of the land commonly called or known as Waralahena, situate in the village of Digalle Pallegama in the Bogoda korale of the Yatikinda division, in the Province of Uva, and of "The Waste Lands Ordinances of 1897, 1899, 1900, and 1903."

WHEREAS in pursuance of section 1 of the said Ordinances it was duly declared and notified on the 16th day of June, One thousand Nine hundred and Five, that if no claim to the land commonly called or known as Waralahena, situate in the village of Digalle Pallegama in the Bogoda korale of the Yatikinda division, in the Province of Uva, containing in extent 1 acre 2 roods and 12 perches, and shown as lot 12p in preliminary plan No. 100, was made to John George Fraser, Special Officer appointed under section 28 of the said Ordinances, within the period of three months from the date specified in the said notice, such land would be deemed the property of the Crown and dealt with on account of the Crown (*vide* Notice No. 2,201) :

And whereas (1) Wakkumburegedara Ganetirala, (2) Wakkumburegedara Siyatu, (3) Wakkumburegedara Ukku Banda, all of Digalle Pallegama, made claim thereto, and I, John George Fraser, Special Officer appointed under section 28 of the said Ordinances, made due inquiry into such claim; and whereas Land the said claimant came to an agreement in writing concerning the said land, under section 4, sub-section (1), of the said Ordinances; whereby it was ordered, in pursuance of the agreement afore-mentioned, that the said claimants should do pay to the Government Agent at Badulla a sum of Rupees Eleven and Cents Eighty-two (Rs. 11·82) as purchase amount and survey fees for the said land on or before the 25th day of April, One thousand Nine hundred and Seven; and whereas the said 1st and 2nd claimants have duly paid the said amount agreed upon by the due date; and whereas the said 3rd claimant has failed to pay the amount or any part thereof; the said 1st and 2nd claimants are hereby declared to be the purchasers of the said land commonly called or known as Waralahena, situate in the village of Digalle Pallegama in the Bogoda korale of the Yatikinda division, in the Province of Uva, containing in extent 1 acre 2 roods and 12 perches, shown as lot 12p in preliminary plan No. 100 and in the annexed certified tracing therefrom, and bounded as follows: on the north by Badanearawewatta (private), a footpath; on the east by the village limit of Digalle Udagama; on the south by Watupitiyahena belonging to the Crown; on the west by Watupitiyapatana, &c., belonging to the Crown, Kirindehena sold by the Crown under the Waste Lands Ordinance, Badana-arawewatta (private).

August 23, 1907.

J. G. FRASER,  
Special Officer.



Scale of 8 Chains to an Inch.

Situation : Digalle Pallegama village in Bogoda korale of Badulla District.

Preliminary plan 100.

Lot.	Name of Land.	Extent.
		A. R. P.
12p	Waralahena	1 2 12

Field sheet M <sup>7</sup> 52-60

Surveyor-General's Office,  
Colombo, July 29, 1907.

J. B. M. RIDOUT,  
for Surveyor-General.

Uva S. O. 1,072

**Order under Section 4, Sub-section (1), of "The Waste Lands Ordinances of 1897, 1899, 1900, and 1903."**

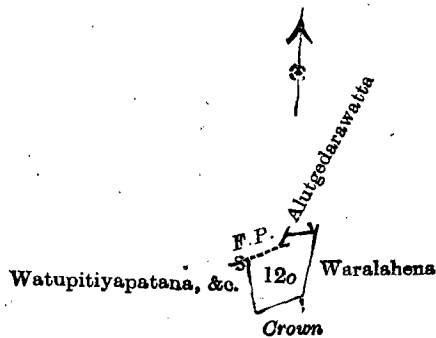
In the matter of the land commonly called or known as Kirindehena, situate in the village of Digalle Pallegama in the Bogoda korale of the Yatikinda division, in the Province of Uva, and of "The Waste Lands Ordinances of 1897, 1899, 1900 and 1903."

WHEREAS in pursuance of section 1 of the said Ordinances it was duly declared and notified on the 16th day of June, One thousand Nine hundred and Five, that if no claim to the land commonly called or known as Kirindehena, situate in the village of Digalle Pallegama in the Bogoda korale of the Yatikinda division, in the Province of Uva, containing in extent 2 roods and 30 perches, and shown as lot 12c in preliminary plan No. 100, was made to John George Fraser, Special Officer appointed under section 28 of the said Ordinances, within the period of three months from the date specified in the said notice, such land would be deemed the property of the Crown and dealt with on account of the Crown (*vide* Notice No. 2,201) :

And whereas (1) Alutgedara Siyatu and (2) Alutgedara Punchirala, both of Digalle Pallegama, made claim thereto, and I, John George Fraser, Special Officer appointed under section 28 of the said Ordinances, made due inquiry into such claim ; and whereas I and the said claimants came to an agreement in writing concerning the said land, under section 4, sub-section (1), of the said Ordinances ; whereby it was ordered, in pursuance of the agreement afore-mentioned, that the said claimants should pay to the Government Agent at Badulla a sum of Rupees Five and Cents Sixteen (Rs. 5.16) as purchase amount and survey fees for the said land on or before the 25th day of April, One thousand Nine hundred and Seven ; and whereas the said 1st claimant has failed to pay the said amount or any part thereof ; and whereas the said second claimant has duly paid the amount Rs. 5.16 by the due date ; the said second claimant is hereby declared to be the purchaser of the said land commonly called or known as Kirindehena, situate in the village of Digalle Pallegama in the Bogoda korale of the Yatikinda division, in the Province of Uva, containing in extent 2 roods and 30 perches, shown as lot 12c in preliminary plan No. 100 and in the annexed certified tracing therefrom, and bounded as follows : on the north by a footpath, Alutgedarawatta sold by the Crown ; on the east by Waralahena sold by the Crown under the Waste Lands Ordinance ; on the south and west by Watupitiyapatana, &c., belonging to the Crown.

August 23, 1907.

J. G. FRASER,  
Special Officer.



Scale of 8 Chains to an Inch.

Situation : Digalle Pallegama village in Bogoda korale of Badulla District.

Preliminary plan 100.

Lot.	Name of Land.	Extent. A. R. P.
12c	Kir dehena	0 2 30

Field sheet M 52-60

Surveyor-General's Office,  
Colombo, July 29, 1907.  
Uva S. O. 1,073

J. B. M. RIDOUT,  
for Surveyor-General.

**Order under Section 4, Sub-section (1), of "The Waste Lands Ordinances of 1897, 1899, 1900, and 1903."**

In the matter of the lands commonly called or known as Kapuhena, Kitulgaspitiyehena, Alawattehena, Alawattetennehena, situate in the village of Digalle Pallegama in the Bogoda korale of the Yatikinda division, in the Province of Uva, and of "The Waste Lands Ordinances, of 1897, 1899, 1900, and 1903."

WHEREAS in pursuance of section 1 of the said Ordinances it was duly declared and notified on the 16th day of June, One thousand Nine hundred and Five, that if no claim to the lands commonly called or known as Kapuhena, Kitulgaspitiyahena, Alawattehena, Alawattetennehena, situate in the village of Digalle Pallegama in the Bogoda korale of the Yatikinda division, in the Province of Uva, containing in extent 5 acres 3 roods and 29 perches, and shown as lots 12c, 12e, 12f, 12i in preliminary plan No. 100, was made to J. G. Fraser, Special Officer appointed under section 28 of the said Ordinances, within the period of three months from the date specified in the said notice, such lands would be deemed the property of the Crown and dealt with on account of the Crown (*vide* Notice No. 2,201) :

And whereas (1) Badana-arawegedara Kiriwante, (2) Badana-arawegedara Punchirala, (3) Badana-arawegedara Kuma, (4) Badana-arawegedara Ukku Banda, (5) Badana-arawegedara Rammenika, heirs of Badana-arawegedara Appuhamy, deceased, made claim thereto, and I, John George Fraser, Special Officer appointed under section 28 of the said Ordinances, made due inquiry into such claim ; and whereas I and the said claimants came to an agreement in writing concerning the said lands, under section 4, sub-section (1), of the said Ordinances ; whereby it was ordered, in pursuance of the agreement afore-mentioned, that the said claimants should pay to the Government Agent at Badulla a sum of Rupees Forty-four and Cents Forty-nine (Rs. 44.49) as purchase amount and survey fees for the said lands on or before the 26th day of April, One thousand Nine hundred and Seven ; and whereas the said claimants have duly paid the said amount agreed upon by the due date, the said claimants are hereby declared to be the purchasers of the said lands, as more fully-described herein below.

*Description of the Lands referred to.*

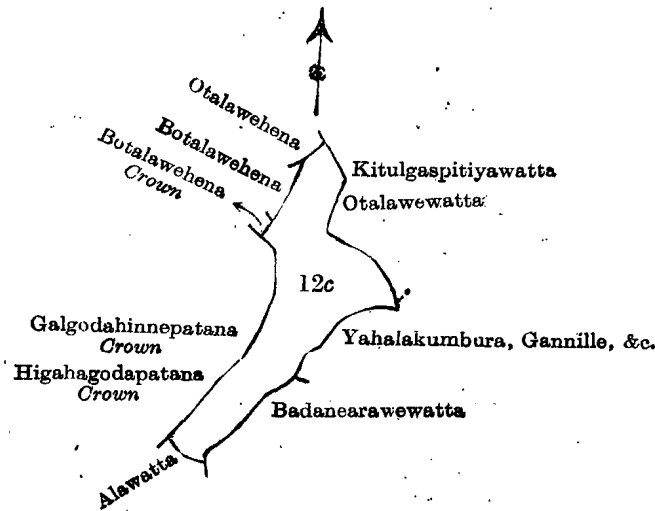
The following lots situated in the village of Digalle Pallegama in the Bogoda korale of the Yatikinda division, in the Province of Uva, as described in the annexed certified tracings :—

I.

Preliminary plan 100.

Lot.	Name of Land.	Extent. A. R. P.
12c	Kapuhena and Kitulgaspitiyahena	3 2 30

and bounded as follows : on the north by Otalawehena sold by the Crown under the Waste Lands Ordinance, Kitulgaspitiyawatta claimed by B. Kiriwante ; on the east by Otalawewatta claimed by O. Appuhamy, Yahalakumbura Gannile, &c., claimed by A. Punchirala and others, Badana-arawewatta (private) ; on the south by Alawatta sold by Crown under the Waste Lands Ordinance ; and on the west by Higgahagodapatana belonging to the Crown, Galgodahinnepatana belonging to the Crown, Botalawehena belonging to the Crown, Botalawehena sold by the Crown under the Waste Lands Ordinance.



Scale of 8 Chains to an Inch.

Situation : Digalle Pallegama village in Bogoda korale of Badulla District  
Preliminary plan 100.

Lot.	Name of Land.	Extent.		
		A.	R.	P.
12c	Kapuhena and Kitulgaspitiyahena	3	2	30

Field sheets M 36-44 & M 52-60

Surveyor-General's Office,  
Colombo, July 29, 1907.

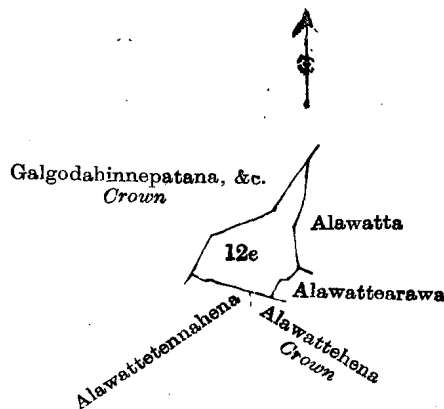
J. B. M. RIDOUT,  
for Surveyor-General.

II.

Preliminary plan 100.

Lot.	Name of Land.	Extent.		
		A.	R.	P.
12e	Alawattehena	1	0	22

and bounded as follows : on the north by Galgodahinnepatana, &c., belonging to the Crown ; on the east by Alawatta sold by the Crown under the Waste Lands Ordinance, Alawatte-arawa sold by the Crown under the Waste Lands Ordinance ; on the south by Alawattehena belonging to the Crown, Alawattetennehena sold by Crown under the Waste Lands Ordinance ; and on the west by Galgodahinnepatana, &c., belonging to the Crown.



Scale of 8 Chains to an Inch.

Situation : Digalle Pallegama village in Bogoda korale of Badulla District.  
Preliminary plan 100.

Lot.	Name of Land.	Extent.		
		A.	R.	P.
12e	Alawattehena	1	0	22

Field sheet M 52-60

Surveyor-General's Office,  
Colombo, July 29, 1907.

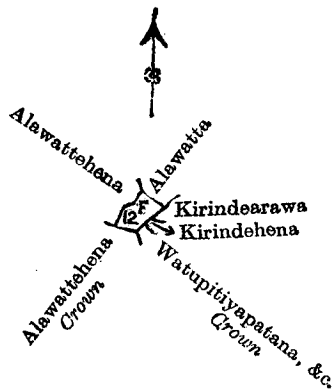
J. B. M. RIDOUT,  
for Surveyor-General.

III.

Preliminary plan 100.

Lot.	Name of Land.	Extent.	
		A.	R. P.
12f	Alawattehena	0	0 25

and bounded as follows: on the north by Alawatta sold by Crown under the Waste Lands Ordinance; on the east by Kirinde-arawa sold by the Crown under the Waste Lands Ordinance, Kirindehena sold by the Crown under the Waste Lands Ordinance, Watupitiyapatana, &c., belonging to the Crown; on the south by Alawattehena belonging to the Crown; and on the west by Alawattehena sold by the Crown under the Waste Lands Ordinance.



Scale of 8 Chains to an Inch.

Situation: Digalle Pallegama village in Bogoda korale of Badulla District.

Preliminary plan 100.

Lot.	Name of Land.	Extent.	
		A.	R. P.
12f	Alawattehena	0	0 25
		Field sheet M 52-60 <sup>7</sup>	

Surveyor-General's Office,  
Colombo, July 29, 1907.

J. B. M. RIDOUT,  
for Surveyor-General.

IV.

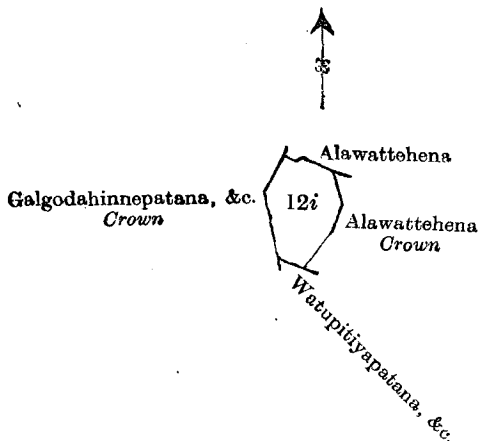
Preliminary plan 100.

Lot.	Name of Land.	Extent.	
		A.	R. P.
12i	Alawattetennahena	0	3 32

and bounded as follows: on the north by Alawattehena sold by the Crown under the Waste Lands Ordinance; on the east by Alawattehena belonging to the Crown; on the south by Watupitiyapatana, &c., belonging to the Crown; and on the west by Galgodahinnepatana, &c., belonging to the Crown.

August 23, 1907.

J. G. FRASER,  
Special Officer.



Scale of 8 Chains to an Inch.

Situation : Digalle Pallegama village in Bogoda korale of Badulla District.

Preliminary plan 100.

Lot.	Name of Land.	Extent.	
		A.	R. P.
12i	Alawattetennahena	0	3 32

Field sheet M <sup>7</sup> 52—60

Surveyor-General's Office,  
Colombo, July 29, 1907.

J. B. M. RIDOUT,  
for Surveyor-General.

Uva S. O. 1,074

**Order under Section 4, Sub-section(1), of "The Waste Lands Ordinances of 1897, 1899, 1900, and 1903."**

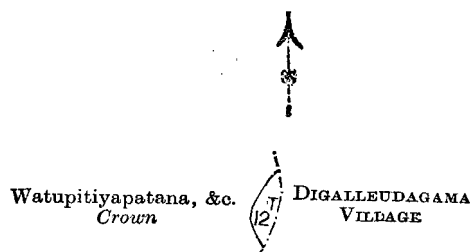
In the matter of the land commonly called or known as Siyambalagahawattehena, situate in the village of Digalle Pallegama in the Bogoda korale of the Yatikinda division, in the Province of Uva, and of "The Waste Lands Ordinances of 1897, 1899, 1900, and 1903."

**W**HEREAS in pursuance of section 1 of the said Ordinances it was duly declared and notified on the 16th day of June, One thousand Nine hundred and Five, that if no claim to the land commonly called or known as Syambalagahawattehena, situate in the village of Digalle Pallegama in the Bogoda korale of the Yatikinda division, in the Province of Uva, containing in extent 1 rood and shown as lot 12i in preliminary plan No. 100, was made to John George Fraser, Special Officer appointed under section 28 of the said Ordinances, within the period of three months from the date specified in the said notice, such land would be deemed the property of the Crown and dealt with on account of the Crown (*vide* Notice No. 2,201):

And whereas (1) Wakkumburegedara Appuhamy and (2) Wakkumburegedara Banda, made claim thereto, and I, John George Fraser, Special Officer appointed under section 28 of the said Ordinances, made due inquiry into such claim; and whereas I and the said claimants came to an agreement in writing concerning the said land, under section 4, sub-section (1), of the said Ordinances; whereby it was ordered, in pursuance of the agreement afore-mentioned, that the said claimants should pay to the Government Agent at Badulla, a sum of Rupee One and Cents Eighty-eight (Re. 1.88) as purchase amount and survey fees for the said land on or before 25th day of April, One thousand Nine hundred and Seven; and whereas the said 2nd claimant has duly paid the said amount agreed upon by the due date; and whereas the said 1st claimant has failed to pay the amount or any part thereof, the said 2nd claimant is hereby declared to be the purchaser of the said land commonly called or known as Siyambalagahawattehena, situate in the village of Digalle Pallegama in the Bogoda korale of the Yatikinda division, in the Province of Uva, containing in extent 1 rood, and shown as lot 12i in preliminary plan No. 100 and in the annexed certified tracing therefrom, and bounded as follows: on the north by Watupitiyapatana belonging to the Crown; on the east by the village limit of Digalle Udagama; on the south and west by Watupitiyapatana belonging to the Crown.

August 23, 1907.

J. G. FRASER,  
Special Officer.



Scale of 8 Chains to an Inch.

Situation : Digalle Pallegama village in Bogoda korale of Badulla District.

Preliminary plan 100.

Lot.	Name of Land.	Extent.	
		A.	R. P.
12i	Siyambalagahawattehena	0	1 0

Field Sheet M <sup>7</sup> 52—60

Surveyor-General's Office,  
Colombo, July 29, 1907.  
Uva S. O. 1,075

J. B. M. RIDOUT,  
for Surveyor-General.

**Order under Section 2 of "The Waste Lands Ordinances of 1897, 1899, 1900, and 1903," declaring Lands to be Crown Property.**

In the matter of the lands commonly called or known as Ihalagamahena, Ihalagamatisbamba, Ihalagamapasbamba, Ihalagamakele, Ihalawewalanda, Ihalagamamukalana, situate in the village of Ihalagama in the Nambade tulana of the Eppawala korale of the Nuwaragam palata, in the North-Central Province, and of "The Waste Lands Ordinances of 1897, 1899, 1900, and 1903."

THE notice required by section 1 of "The Waste Lands Ordinances of 1897, 1899, 1900, and 1903," having been duly published in manner prescribed by that section in respect of the above-named lands (*vide* Notice No. 2,762), and no claim having been made to the said lands or to any interest therein within the period of three months from the date specified in the said notice, I, Walter Ernest Wait, Special Officer appointed under section 28 of the said Ordinances, under and by virtue of the powers vested in me in that behalf by section 2 of the said Ordinances, do hereby on this 19th day of September, 1907, order and declare that the said lands, as more fully described herein below, situate in the village of Ihalagama in the Nambade tulana of the Eppawala korale of the Nuwaragam palata, in the North-Central Province, and shown as lots 1, 3, 3a, 6, 6a, 6a2, 6a3, 6b, 6c, 6d1, 6f, 6g, 6i, 6j, 9, 10 in preliminary plan No. 391 and in the annexed certified tracing therefrom, and containing in extent 265 acres 3 roods and 35 perches, are the property of the Crown.

*Description of the Lands referred to.*

The following lots situated in the village of Ihalagama in the Nambade tulana of the Eppawala korale of the Nuwaragam palata, in the North-Central Province, as described in the annexed certified tracing:—

Preliminary plan 391.

Lot.	Name of Land.	Extent.		
		A.	R.	P.
1	Ihalagamahena	2	2	5
3	Ihalagamatisbamba	0	1	31
3a	Ihalagamapasbamba	0	0	9
6	Ihalagamakele	172	0	5
6a	Do.	5	1	31
6a2	Do.	0	1	4
6a3	Do.	0	3	35
6b	Do.	0	2	25
6c	Do.	0	2	20
6d1	Do. (P. P. 1,655/5,017)	4	0	27
6f	Ihalagamakele	1	0	0
6g	Do.	0	2	0
6i	Do.	1	1	8
6j	Do.	7	3	0
9	Ihalawewalanda	13	1	25
10	Ihalagamamukalana	54	3	10
		<hr/> 265 3 35 <hr/>		

and bounded as follows: on the north by the village limit of Kuttikulama, the village limit of Gallewa; on the east by the village limit of Puliyankulama; on the south by the village limit of Kumbukenda, the high road from Maradankadawala to Eppawala; on the west by the village limit of Galmaduwa.

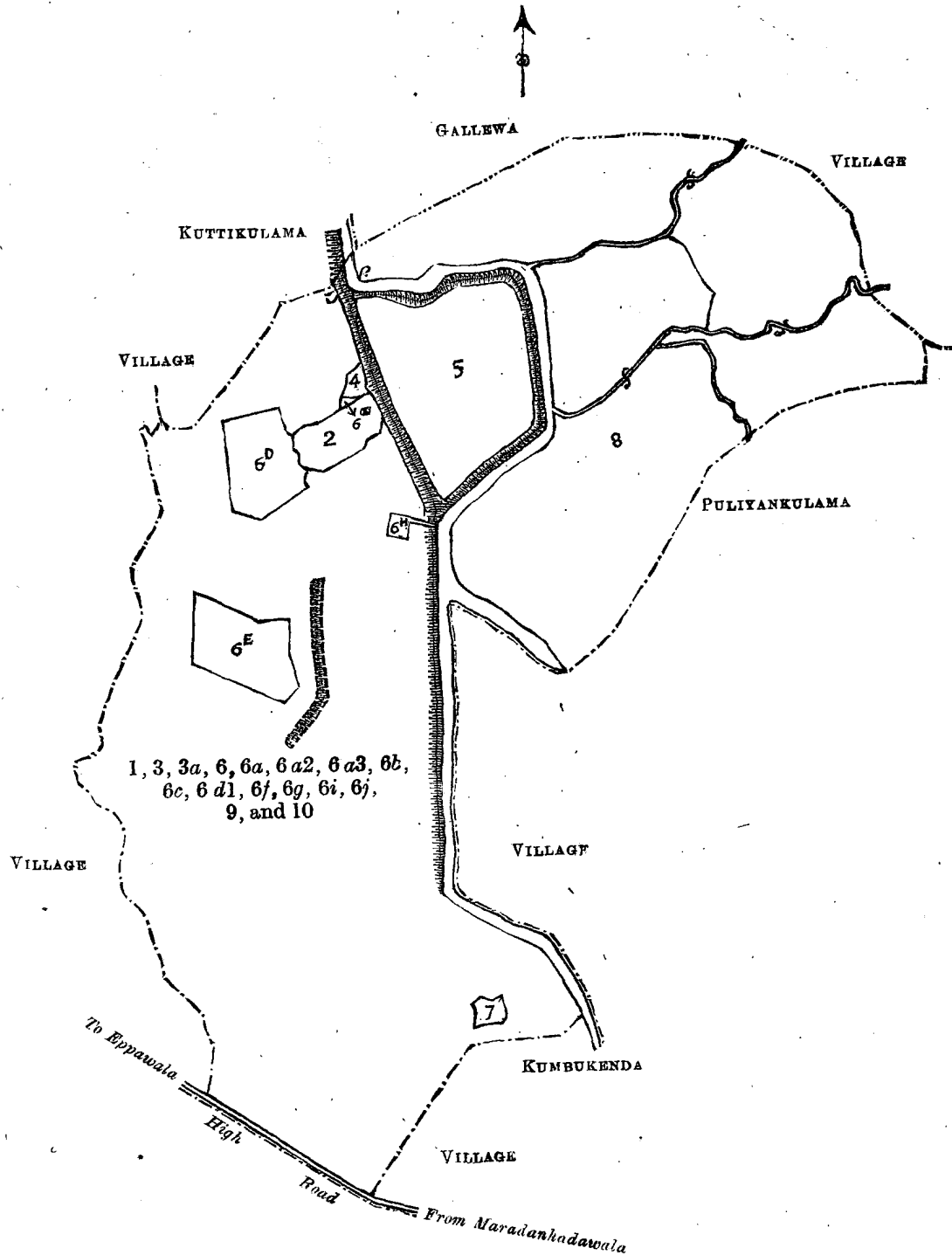
NOTE.—The following lots lying within the above boundaries are excluded from this order, and their aggregate acreage of 107 acres 1 rood and 27 perches is not included in the acreage of 265 acres 3 roods and 35 perches given above:—

Preliminary plan 391.

Lot.	Name of Land.	Extent.		
		A.	R.	P.
2	Ihalagamawela	4	0	0
4	Ihalagamagangoda	0	2	30
5	Ihalagamawewa	24	1	15
6a1	Alutwatta	0	0	10
6d	Ihalagamawela (P. P. 1,655/5,017½)	5	3	27
6e	T. P. 141,861	6	1	32
6h	Ihalagamaminipittaniya	0	1	11
7	Do.	0	3	0
8	Ehetugahawalayaya	64	3	22
		<hr/> 107 1 27 <hr/>		

W. E. WAIT,  
Special Officer.





Scale of 16 Chains to an Inch.

Situation : Ihalagama village in Eppawala korale.

Preliminary plan 391.

Lot.	Name of Land.	Extent.		
		A.	R.	P.
1	Ihalagamahena	2	2	5
3	Ihalagamatisbamba	0	1	31
3a	Ihalagamapasbamba	0	0	9
6	Ihalagamakele	172	0	5
6a	Do.	5	1	31
6a2	Do.	0	1	4
6a3	Do.	0	3	35
6b	Do.	0	2	25
6c	Do.	0	2	20
6d1	Do. (P. P. 1,655/5,017)	4	0	27
6f	Ihalagamakele	1	0	0
6g	Do.	0	2	0
6i	Do.	1	1	8
6j	Do.	7	3	0
9	Ihalawewalanda	13	1	25
10	Ihalagamamukalana	54	3	10
		<b>265</b>	<b>3</b>	<b>35</b>

*Lots excluded.*

2	Ihalagamawela	4	0	0
4	Ihalagamagangoda	0	2	30
5	Ihalagamawewa	24	1	15
6a1	Alutwatta	0	0	10
6d	Ihalagamawela (P. P. 1,655/5,017½)	5	3	27
6e	T. P. 141,861	6	1	32
6h	Ihalagamaminipittaniya	0	1	11
7	Do.	0	3	0
8	Ehetugahawalayaya	64	3	22
		<b>107</b>	<b>1</b>	<b>27</b>

Field sheets F <sup>14</sup> 38—46 and F <sup>14</sup> 54—62

Surveyor-General's Office,  
Colombo, May 20, 1907.  
Anuradhapura S. O. 468

J. B. M. RIDOUT,  
for Surveyor-General.

**Order under Section 2 of "The Waste Lands Ordinances of 1897, 1899, 1900, and 1903," declaring Land to be Crown Property.**

In the matter of the lands commonly called or known as Ihalawewahena, Alutwewatisbamba, Alutwewalandukele, Alutwewapasbamba, Alutwewakele, Alutwewamukalana, Helambawalamukalana, Nugagahayaya, situate in the village of Alutwewa in the Nambade tulana of the Eppawala korale of the Nuwaragam palata, in the North-Central Province, and of "The Waste Lands Ordinances of 1897, 1899, 1900, and 1903."

THE notice required by section 1 of "The Waste Lands Ordinances of 1897, 1899, 1900, and 1903," having been duly published in manner prescribed by that section in respect of the above-named lands (*vide* Notice No. 2,761), and no claim having been made to the said lands or to any interest therein within the period of three months from the date specified in the said notice, I, Walter Ernest Wait, Special Officer appointed under section 28 of the said Ordinances, under and by virtue of the powers vested in me in that behalf by section 2 of the said Ordinances, do hereby on this 19th day of September, 1907, order and declare that the said lands, as more fully described herein below, situate in the village of Alutwewa in the Nambade tulana of the Eppawala korale of the Nuwaragam palata, in the North-Central Province, and shown as lots 1a, 1b, 2a, 4, 6, 6b, 7, 7a, 8a, 8b, 11, 12, 12a, 12b, 12d in preliminary plan No. 386 and in the annexed certified tracing therefrom, and containing in extent 371 acres and 1 perch, are the property of the Crown.

*Description of the Lands referred to.*

The following lots situated in the village of Alutwewa in the Nambade tulana of the Eppawala korale of the Nuwaragam palata, in the North-Central Province, as described in the annexed certified tracing:—

## Preliminary plan 386.

Lot.	Name of Land.	Extent.		
		A.	R.	P.
1a	Ihalawewahena	11	2	9
1b	Do.	1	0	5
2a	Alutwewatisbamba	0	0	2
4	Do.	0	1	2
6	Alutwewalandukele	16	0	14
6b	Alutwewapاسبamba	1	0	8
7	Alutwewakele	7	3	1
7a	Alutwewapاسبamba	0	1	24
8a	Alutwewamukalana	0	3	0
8b	Do.	14	0	0
11	Helambawalammukalana	12	2	20
12	Nugagahayaya	283	0	12
12a	Do.	1	0	16
12b	Do.	17	1	8
12d	Do.	4	0	0
		<b>371</b>	<b>0</b>	<b>1</b>

and bounded as follows: on the north by the village limit of Timbiriya; on the east by the village limit of Tammanegama; on the south by the village limit of Pottagama, the village limit of Medagama; on the west by the village limit of Eppawala, the village limit of Amunukola.

NOTE.—The following lots lying within the above boundaries are excluded from this order, and their aggregate acreage of 313 acres 2 roods and 14 perches is not included in the acreage of 371 acres and 1 perch given above:—

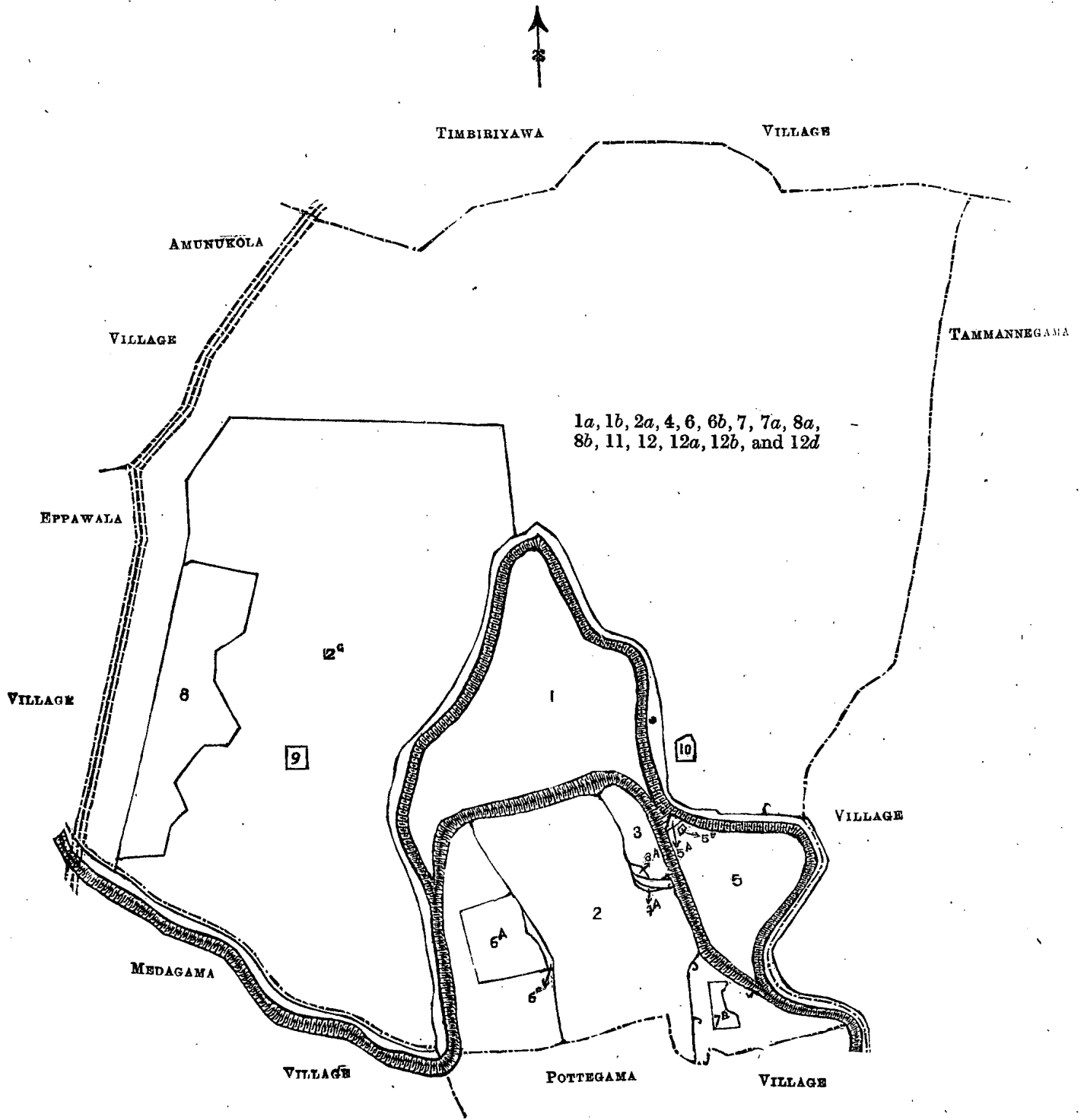
## Preliminary plan 386.

Lot.	Name of Land.	Extent.		
		A.	R.	P.
1	Alutwewa tank	44	0	10
2	Alutwewawela	41	0	23
3	Alutwewagangoda	3	3	9
3a	Alutwewawela	0	0	31
4a	Do.	0	0	8
5	Kudawewa	14	3	14
5a	Baduwatta	0	1	0
5b	Alutwewa Vihare	0	0	6
6a	Akkawela (T. P. 186,825)	5	3	0
6c	Alutwewahena	0	1	8
7b	Kudawewawatta	0	3	20
8	Alutwewamukalana	23	2	25
9	Alutwewasohombima	0	2	10
10	Pansalawatta	0	1	30
12c	Nugagahayaya	177	2	20
		<b>313</b>	<b>2</b>	<b>14</b>

W. E. WAIT,  
Special Officer.

September 19, 1907.

[For Tracing see page 1342.]



Scale of 16 Chains to an Inch.

Situation : Alutwewa village in Nambade tulana of Eppawala korale.

## Preliminary plan 386.

Lot.	Name of Land.	Extent.		
		A.	R.	P.
1a	Ihalawewahena	11	2	9
1b	Do.	1	0	5
2a	Alutwewatisbamba	0	0	2
4	Do.	0	1	2
6	Alutwewalandukele	16	0	14
6b	Alutwewapasbamba	1	0	8
7	Alutwewakele	7	3	1
7a	Alutwewapasbamba	0	1	24
8a	Alutwewamukalana	0	3	0
8b	Do.	14	0	0
11	Helambawalamukalana	12	2	20
12	Nugagahayaya	283	0	12
12a	Do.	1	0	16
12b	Do.	17	1	8
12d	Do.	4	0	0
		<b>371</b>	<b>0</b>	<b>1</b>

## Lots excluded.

1	Alutwewa tank	44	0	10
2	Alutwewawela	41	0	23
3	Alutwewagangoda	3	3	9
3a	Alutwewawela	0	0	31
4a	Do.	0	0	8
5	Kudawewa	14	3	14
5a	Baduwatta	0	1	0
5b	Alutwewa Vihare	0	0	6
6a	Akkarewela (T. P. 186,825)	5	3	0
6c	Alutwewahena	0	1	8
7b	Kudawewawatta	0	3	20
8	Alutwewamukalana	23	2	25
9	Alutwewasohonbima	0	2	10
10	Pansalawatta	0	1	30
12c	Nugagahayaya	177	2	20
		<b>313</b>	<b>2</b>	<b>14</b>

Field sheets F <sup>14</sup> 37—45 and F <sup>14</sup> 38—46

Surveyor-General's Office,  
Colombo, May 20, 1907.

Anuradhapura S. O. 469

J. B. M. RIMOUT,  
for Surveyor-General.

**Order under Section 2 of "The Waste Lands Ordinances of 1897, 1899, 1900, and 1903," declaring Lands to be Crown Property.**

In the matter of the lands commonly called or known as Pottagamalanda, Pottagamakele, Pottagamatisbamba, Pottagamapasbamba, Pottagamahena, situate in the village of Pottagama in the Nambade tulana of the Eppawala korale of the Nuwaragam palata, in the North-Central Province, and of "The Waste Lands Ordinances of 1897, 1899, 1900, and 1903."

THE notice required by section 1 of "The Waste Lands Ordinances of 1897, 1899, 1900, and 1903," having been duly published in manner prescribed by that section in respect of the above-named lands (*vide* Notice No. 2,760), and no claim having been made to the said lands or to any interest therein within the period of three months from the date specified in the said notice, I, Walter Ernest Wait, Special Officer appointed under section 28 of the said Ordinances, under and by virtue of the powers vested in me in that behalf by section 2 of the said Ordinances, do hereby on this 19th day of September, 1907, order and declare that the said lands as more fully described herein below, situate in the village of Pottagama in the Nambade tulana of the Eppawala korale of the Nuwaragam palata, in the North-Central Province, and shown as lots 1, 1a, 3c, 3d, 3e, 3f, 4a, 4d, 4e, 7, 8, 9, 9a, 9b, 9/1, 9/1b, 10, 10a, 10b in preliminary plan No. 387 and in the annexed certified tracing therefrom, and containing in extent 56 acres 2 roods and 21 perches, are the property of the Crown.

*Description of the Lands referred to.*

The following lots situated in the village of Pottegama in the Nambade tulana of the Eppawala korale of the Nuwaragam palata, in the North-Central Province, as described in the annexed certified tracing :—

## Preliminary plan 387.

Lot.	Name of Land.	Extent.		
		A.	R.	P.
1	Pottegamalanda	7	1	16
1a	Do. (P. P. 2,123/6,364)	1	2	37
3c	Pottegamakele	0	3	12
3d	Do.	4	2	16
3e	Pottegamatisbamba	1	1	36
3f	Pottegamapasbamba	0	1	34
4a	Do.	1	2	20
4d	Pottegamakele	0	1	12
4e	Do.	2	1	24
7	Do.	0	2	25
8	Do.	0	2	25
9	Pottegamahena	5	3	11
9a	Do.	0	1	2
9b	Do.	0	2	20
9/1	Do.	1	3	0
9/1b	Do.	0	1	4
10	Do.	20	2	15
10a	Do.	0	3	5
10b	Do.	4	1	27
		<b>56</b>	<b>2</b>	<b>21</b>

and bounded as follows : on the north by the village limit of Alutwewa ; on the east by the village limit of Tammannegama, the village limit of Galmaduwa ; on the south by the village limit of Galmaduwa ; on the west by the village limit of Medagama.

NOTE.—The following lots lying within the above boundaries are excluded from this order, and no part of their aggregate acreage of 184 acres 3 roods and 26 perches is included in the acreage of 56 acres 2 roods and 21 perches given above :—

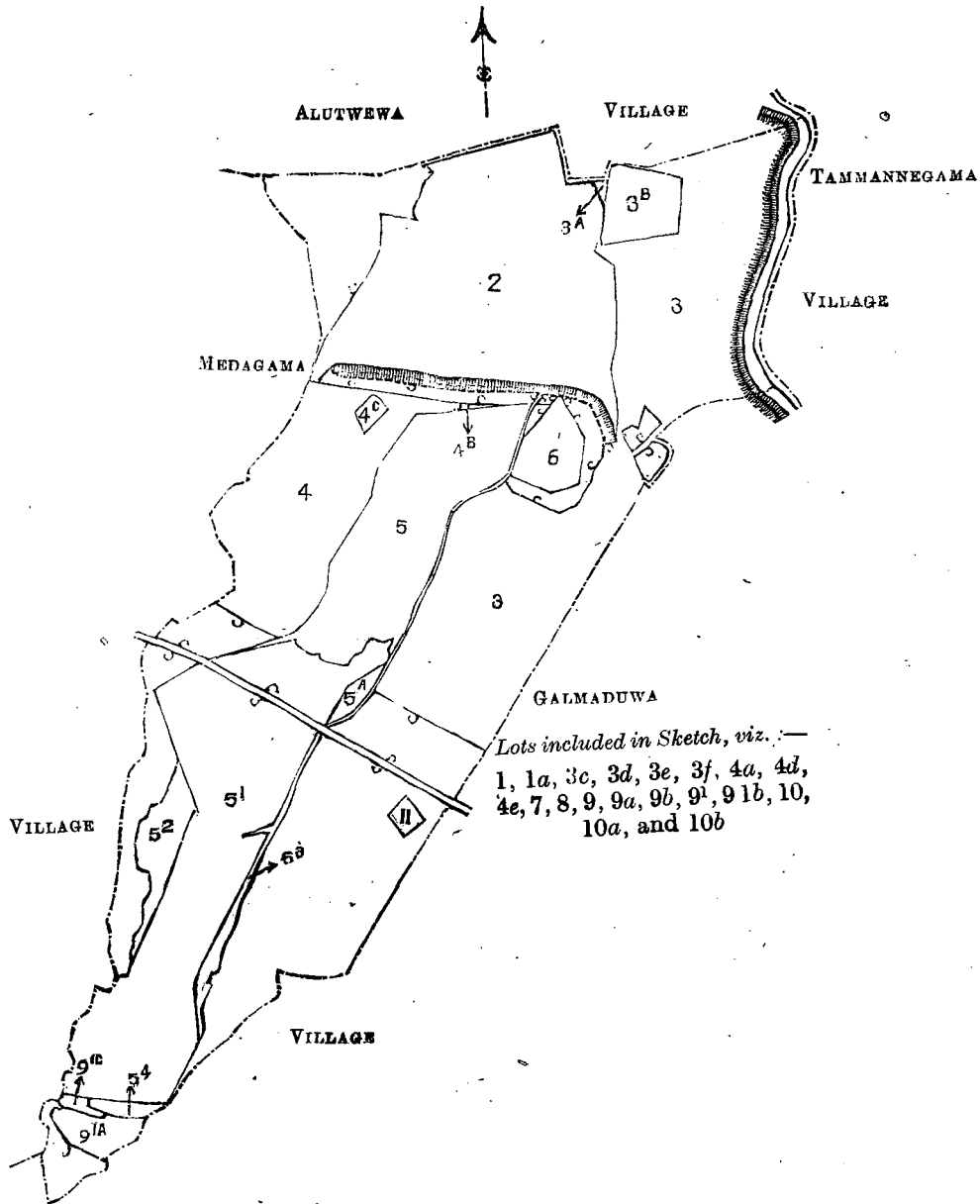
## Preliminary plan 387.

Lot.	Name of Land.	Extent.		
		A.	R.	P.
2	Pottegamawewa	39	2	38
3	Pottegamakele	50	3	37
3a	Do.	0	0	15
3b	T. P. 214,082	3	3	25
4	Pottegamakele	21	2	26
4b	Pottegamawela	0	0	33
4c	Migahawatta	0	2	0
5	Pottegamawela	19	0	34
5a	Do.	0	3	16
5/1	Pottegamawela and henyaya (T. Ps. 142,506, 163,584, 163,585, and 187,053)	36	0	35
5/2	Pottegamawela	3	1	20
5/3	Do.	1	1	15
5/4	Do.	0	2	13
6	Pottegamawatta	3	1	18
9/1a	Weerawaleyayekatupota	2	0	2
9/1c	Do.	0	1	16
11	Pottegamaminipittaniya	0	2	3
		<b>184</b>	<b>3</b>	<b>26</b>

W. E. WAIT;  
Special Officer.

September 19, 1907:

[For Tracing: see page 1345.]



Lot.	Name of Land.	Extent.		
		A.	R.	P.
1	Pottegamalanda	7	1	16
1a	Do. (P. P. 2,123/6,364)	1	2	37
3c	Pottegamakele	0	3	12
3d	Do.	4	2	16
3e	Pottegamatisbamba	1	1	36
3f	Pottegamapasbamba	0	1	34
4a	Do.	1	2	20
4d	Pottegamakele	0	1	12
4e	Do.	2	1	24
7	Do.	0	2	25
8	Do.	0	2	25
9	Pottegamahena	5	3	11
9a	Do.	0	1	2
9b	Do.	0	2	20
9/1	Do.	1	3	0
9/1b	Do.	0	1	4
10	Do.	20	2	15
10a	Do.	0	3	5
10b	Do.	4	1	27
		<b>56</b>	<b>2</b>	<b>21</b>

*Lots excluded.*

Lot.	Name of Land.	Extent.		
		A.	R.	P.
2	Pottegamawewa	39	2	38
3	Pottegamakele	50	3	37
3a	Do.	0	0	15
3b	T. P. 214,082	3	3	25
4	Pottegamakele	21	2	26
4b	Pottegamawela	0	0	33
4c	Migahawatta	0	2	0
5	Pottegamawela	19	0	34
5a	Do.	0	3	16
5/1	Pottegamawela and henyaya (T. Ps. 142,506, 163,584, 163,585, and 187,053)	36	0	35
5/2	Pottegamawela	3	1	20
5/3	Do.	1	1	15
5/4	Do.	0	2	13
6	Pottegamawatta	3	1	18
9/1a	Weerawaleyayekatupota	2	0	2
9/1c	Do.	0	1	16
11	Pottegamaminipittaniya	0	2	3
		184	3	26

Field sheets F <sup>14</sup> 37-45, F <sup>14</sup> 38-46, and F <sup>14</sup> 53-61

Surveyor-General's Office,  
Colombo, May 21, 1907.

Anuradhapura S. O. 470

J. B. M. RIDOUT,  
for Surveyor-General.

**Order under Section 2 of "The Waste Lands Ordinances of 1897, 1899, 1900, and 1903," declaring Land to be Crown Property.**

In the matter of the land commonly called or known as Weragalakandakanatthena, situated in the village of Weragala in the Udukaha Korale West of the Dambadeni hatpattu of the Kurunegala District, in the North-Western Province, and of "The Waste Lands Ordinances of 1897, 1899, 1900, and 1903."

THE notice required by section 1 of "The Waste Lands Ordinances of 1897, 1899, 1900, and 1903," having been duly published in manner prescribed by that section in respect of the above-named land (*vide* Notice No. 2,756), and no claim having been made to the said land or to any interest therein within the period of three months from the date specified in the said notice, I, Walter Ernest Wait, Special Officer appointed under section 28 of the said Ordinances, under and by virtue of the powers vested in me in that behalf by section 2 of the said Ordinances, do hereby on this 19th day of September, 1907, order and declare that the said land, as more fully described herein below, situate in the village of Weragala in the Udukaha Korale West of the Dambadeni hatpattu of the Kurunegala District, in the North-Western Province, and shown as lot 14 in preliminary plan No. 244 and in the annexed certified tracing therefrom, and containing in extent 254 acres 1 rood and 25 perches, is the property of the Crown.

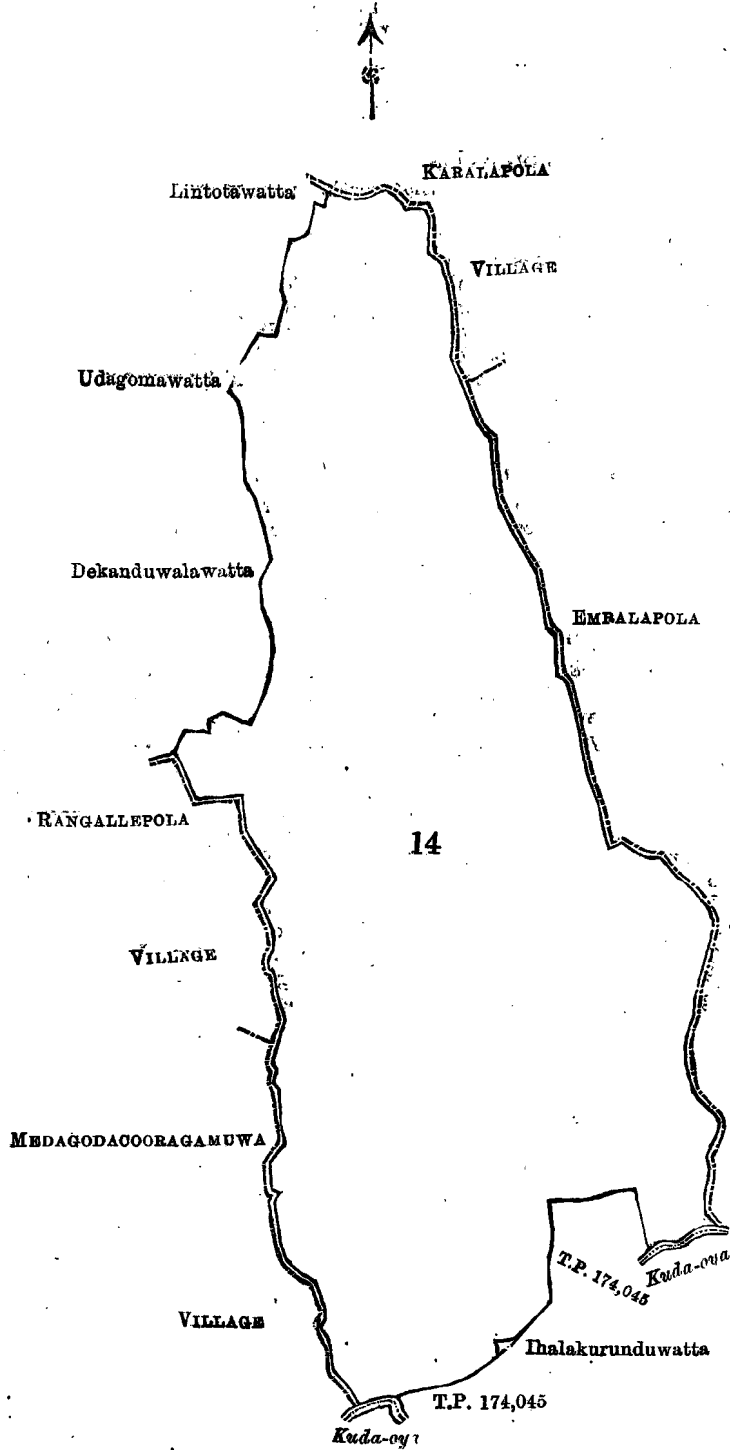
*Description of the Land referred to.*

The land commonly called or known as Weragalakandakanatthena, situated in the village of Weragala in the Udukaha Korale West of the Dambadeni hatpattu of the Kurunegala District, in the North-Western Province, containing in extent 254 acres 1 rood and 25 perches, shown as lot 14 in preliminary plan 244 and in the annexed certified tracing therefrom, and bounded as follows: on the north by the village limit of Karalapola; on the east by the village limit of Karalapola, the village limit of Embalapola; on the south by the Kuda-oya, T. P. 174,045, Ihalakurunduwatta claimed by S. D. Carolis Appuhamy (encroachment), T. P. 174,045, the Kuda-oya; on the west by the village limit of Medagoda-Kooragomuwa, the village limit of Rangallepola, Dekanduwalawatta claimed by Horatal Pedige Balaya Maru Duraya, Udagomawatta claimed by Horatal Pedidenayalage Lapaya and others, Lintotawatta claimed by Alutwattadenayalage Ukkuwa and others.

W. E. WAIT,  
Special Officer.

September 19, 1907.





Scale of 16 Chains to an Inch.

Situation : Weragala village in Dambadeni hatpattu of Kurunegala District.

Preliminary plan 244.

Lot.	Name of Land.	Extent. A. R. P.
14	Weragalakandakanatthena	254 1 25

Field sheets I<sup>18</sup><sub>21-29</sub>, I<sup>18</sup><sub>22-30</sub>, I<sup>18</sup><sub>37-45</sub>, and I<sup>18</sup><sub>38-444</sub>

Surveyor-General's Office,  
Colombo, May 25, 1907.  
Kurunegala S. O. 47

J. B. M. RIDOUT,  
for Surveyor General

**Order under Section 2 of "The Waste Lands Ordinances of 1897, 1899, 1900, and 1903," declaring Lands to be Crown Property.**

In the matter of the lands commonly called or known as Welpotugollekele, Puliyankadawaramukalana, &c., situate in the village of Puliyankadawara in the Yagam pattu of the Central Pitigal korale of the Chilaw District, in the North-Western Province, and of "The Waste Lands Ordinances of 1897, 1899, 1900, and 1903."

THE notice required by section 1 of "The Waste Lands Ordinances of 1897, 1899, 1900, and 1903," having been duly published in manner prescribed by that section in respect of the above-named lands (*vide* Notice No. 2,758), and no claims having been made to the said lands or to any interest therein within the period of three months from the date specified in the said notice, I, John George Fraser, Special Officer appointed under section 28 of the said Ordinances, under and by virtue of the powers vested in me in that behalf by section 2 of the said Ordinances, do hereby on this 18th day of September, 1907, order and declare that the said lands, as more fully described herein below, situate in the village of Puliyankadawara in the Yagam pattu of the Central Pitigal korale of the Chilaw District, in the North-Western Province, and shown as lots 11o, 11p, 11h, 17q, 14c, 14e, 15w, 28, 29, 15d, 15n, 15r, 15s, and 17o in preliminary plan No. 71 and in the annexed certified tracings therefrom, and containing in extent 12 acres 1 rood and 30 perches, are the property of the Crown.

*Description of the Lands referred to.*

The following lots situated in the village of Puliyankadawara in the Yagam pattu of the Central Pitigal korale of the Chilaw District, in the North-Western Province, as described in the annexed certified tracings:—

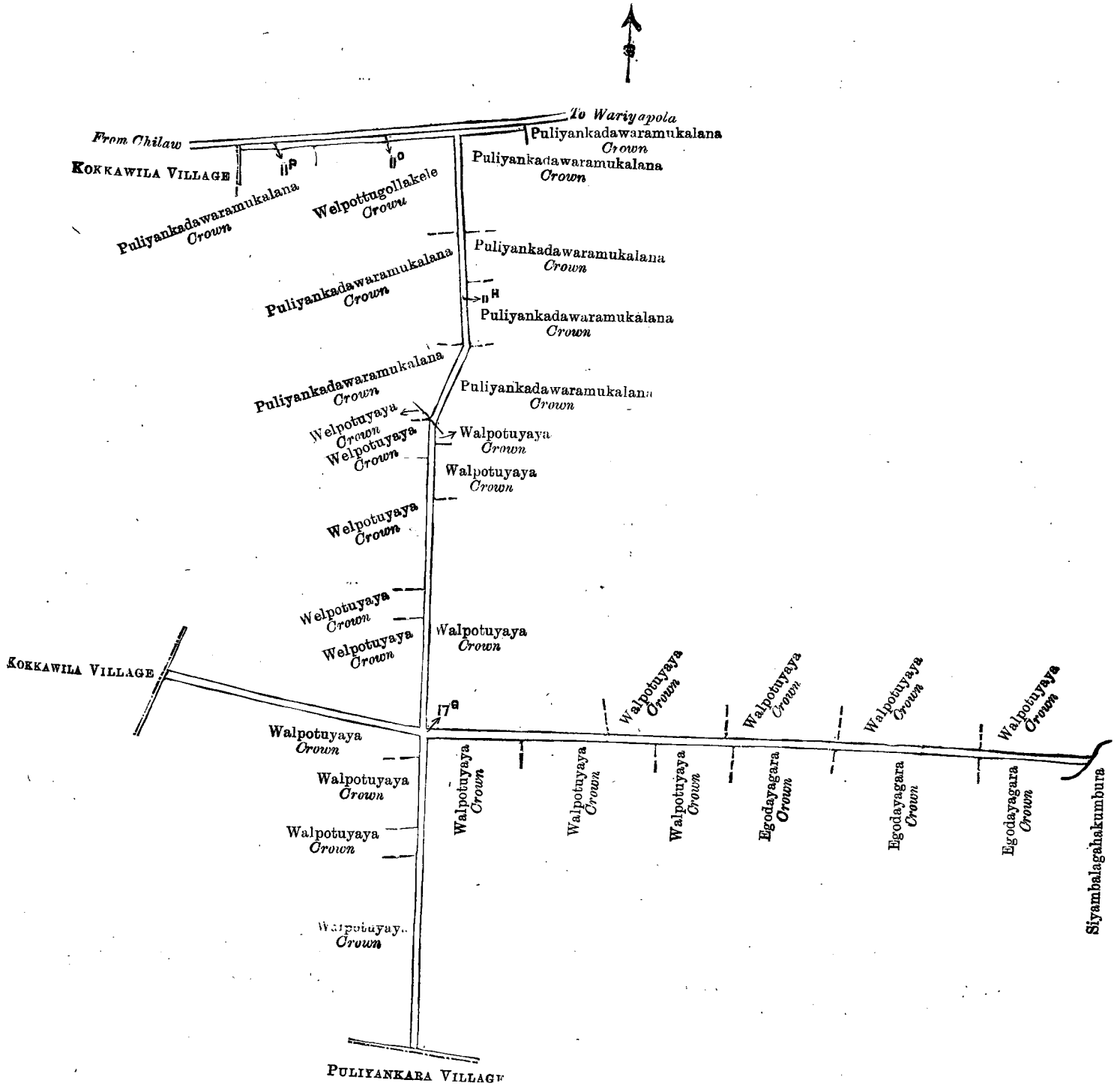
I.

Preliminary plan 71.

Lot.	Name of Land.	Extent.		
		A.	R.	P.
11o ..	Welpotugollekele ... ..	0	2	4
11p ..	Do. ... ..	0	0	24
11h ..	Puliyankadawaramukalana ..	0	2	21
17q ..	Walpotuyaya ... ..	2	2	28
		<u>3</u>	<u>3</u>	<u>37</u>

and bounded as follows: on the north by the high road from Chilaw to Wariyapola; on the east by Puliyankadawaramukalana belonging to the Crown, Walpotuyaya belonging to the Crown, Siyambalagahakumbura (private); on the south by Egodayagara belonging to the Crown, Walpotuyaya belonging to the Crown, the village limit of Puliyankara, Walpotuyaya belonging to the Crown; on the west by the village limit of Kokkawila, Welpotuyaya belonging to the Crown, Welpotuyaya claimed by the Crown, Welpotuyaya belonging to the Crown, Puliyankadawaramukalana belonging to the Crown, Welpotugollekele belonging to the Crown, Puliyankadawaramukalana belonging to the Crown, the village limit of Kokkawila.

[For Tracing see page 1349.]



Scale of 8 Chains to an Inch.

Situation : Puliyankadawara village in Central Pitigal korale.

Preliminary plan 71.

Lot.	Name of Land.	Extent.
		A. R. P.
11o ..	Welputugollekele ..	0 2 4
11p ..	Do. ..	0 0 24
11h ..	Puliyankadawaramukalana ..	0 2 21
17q ..	Walpotuyaya ..	2 2 28
		<b>3 3 37</b>

Surveyor-General's Office,  
Colombo, May 8, 1907.

Field sheet I 6  
55-63

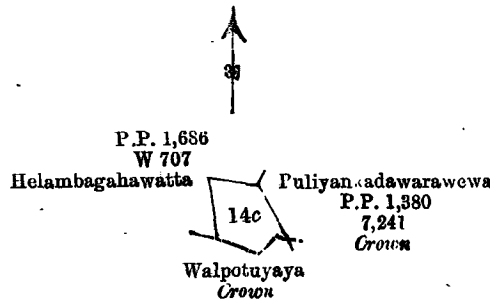
J. B. M. RIDOUT,  
for Surveyor-General.

II.

Preliminary plan 71.

Lot.	Name of Land.	Extent.	
		A.	R. P.
14c ..	Helambagahawatta (P. P. 1,686/X 707)	0	2 21

and bounded as follows: on the north by Helambagahawatta (P. P. 1,686/W 707) claimed by the heirs of Hettiachchi Mudiyansele Kusalhamy; on the east by Puliyankadawarawewa (P. P. 1,380/7,241) belonging to the Crown; on the south by Welpotuyaya belonging to the Crown; on the west by Helambagahawatta (P. P. 1,686/W 707) claimed by the heirs of Hettiachchi Mudiyansele Kusalhamy.



Scale of 8 Chains to an Inch.

Situation: Puliyankadawara village in Central Pitigal korale.

Preliminary plan 71.

Lot.	Name of Land.	Extent.	
		A.	R. P.
14c ..	Helambagahawatta (P. P. 1,686/X 707)	0	2 21

Field sheet I <sup>6</sup> 55-63

Surveyor-General's Office,  
Colombo, May 8, 1907.

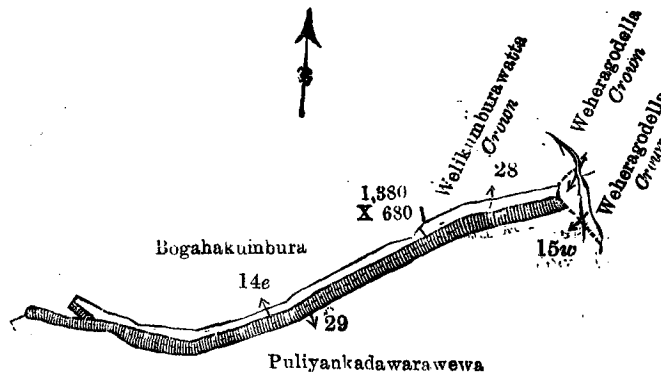
J. B. M. RIDOUT,  
for Surveyor-General.

III.

Preliminary plan 71.

Lot.	Name of Land.	Extent.	
		A.	R. P.
14e ..	Bogahakumbura (parts of P. P. 1,380/X-680 and 1,688/L 707)	0	1 36
15w ..	Puliyankadawarawawana	0	0 16
28 ..	Horagahahena	0	0 38
29 ..	Bund of Puliyankadawara tank	1	0 24
		<b>1</b>	<b>3 34</b>

and bounded as follows: on the north by Bogahakumbura (P. P. 1,380/X 680) (private), Welikumburewatta belonging to the Crown, Weheragodella belonging to the Crown; on the east by Weheragodella belonging to the Crown; on the south by Puliyankadawarawewa; on the west by Puliyankadawarawewa, Bogahakumbura (P. P. 1,380/X 680) (private).



Scale of 8 Chains to an Inch.

Situation : Puliyankadawara in Central Pitigal korale.  
Preliminary plan 71.

Lot.	Name of Land.	Extent.		
		A.	R.	P.
14e ..	Bogahakumbura (parts of P. P. 1,380/X 680 and 1,686/L 707) .. ..	0	1	36
15w ..	Puliyankadawarawewawana .. ..	0	0	16
28 ..	Horagahahena .. ..	0	0	38
29 ..	Bund of Puliyankadawara tank .. ..	1	0	24
		<u>1</u>	<u>3</u>	<u>34</u>

Field sheet I <sup>6</sup> 55—63

Surveyor-General's Office,  
Colombo, May 8, 1907.

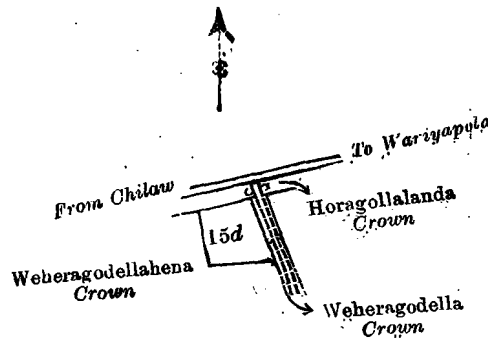
J. B. M. RIDOUT,  
for Surveyor-General.

IV.

Preliminary plan 71.

Lot.	Name of Land.	Extent.		
		A.	R.	P.
15d ..	Weheragodellehena .. ..	0	2	28

and bounded as follows : on the north by Horagollelanda belonging to the Crown ; on the east by Weheragodella belonging to the Crown ; on the south and west by Weheragodellehena belonging to the Crown.



Scale of 8 Chains to an Inch.

Situation : Puliyankadawara village in Central Pitigal korale.

Preliminary plan 71.

Lot.	Name of Land.	Extent.		
		A.	R.	P.
15d ..	Weheragodellehena .. ..	0	2	28

Field sheet I <sup>6</sup> 55—63

Surveyor-General's Office,  
Colombo, May 8, 1907.

J. B. M. RIDOUT,  
for Surveyor-General.

V.

Preliminary plan 71.

Lot.	Name of Land.	Extent.		
		A.	R.	P.
15n ..	Weheragodella .. ..	1	0	24
15r ..	Horagollelanda .. ..	0	2	20
15s ..	Weheragodella .. ..	2	0	8
		<u>3</u>	<u>3</u>	<u>12</u>

and bounded as follows : on the north by the high road from Chilaw to Wariyapola ; on the east by the village limit of Dambuwa, Horagahalanda belonging to the Crown, the village limit of Puliyankara, Horagollalanda belonging to the Crown, Weheragodella belonging to the Crown, the village limit of Puliyankara ; on the south by Lindapitiyehena claimed by the Crown ; on the west by Weheragodella belonging to the Crown, Weheragodellehena belonging to the Crown, Suriyagahakumbura (P. P. 1,380/C 635) (private).



## VI.

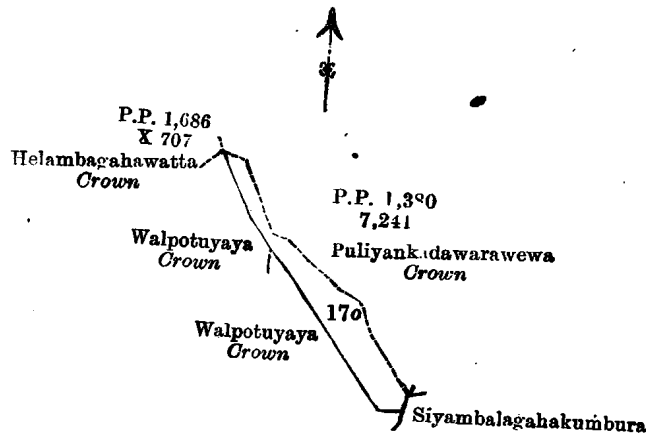
## Preliminary plan 71.

Lot.	Name of Land.	Extent. A. R. P.
170	Walpotuyaya	1 1 18

and bounded as follows: on the north by Puliyankadawarawewa (P. P. 1,380/7,241) belonging to the Crown; on the east by Puliyankadawarawewa (P. P. 1,380/7,241) belonging to the Crown, Siyambalagahakumbura (private); on the south by Walpotuyaya belonging to the Crown; on the west by Walpotuyaya belonging to the Crown, Helambagahawatta (P. P. 1,686/X 707) belonging to the Crown.

J. G. FRASER,  
Special Officer.

September 18, 1907.



Scale of 8 Chains to an Inch.

Situation: Puliyankadawara village in Central Pitigal korale.

Preliminary plan 71.

Lot.	Name of Land.	Extent. A. R. P.
170	Walpotuyaya	1 1 18

Field sheet I <sup>6</sup> 55—63

Surveyor-General's Office,  
Colombo, May 8, 1907.  
Chilaw S. O. 7

J. B. M. RIDOUT,  
for Surveyor-General.

## PRELIMINARY NOTICES.

### Notice under "The Waste Lands Ordinances of 1897, 1899, 1900, and 1903."

TAKE notice that unless within three months from October 25, 1907, the persons, if any, who claim any interest in the lands hereinafter mentioned or in any one or more of such lands or to some interest therein make claim in person or in writing to the said lands or any of them or to some interest therein to J. G. Fraser, Esq., Special Officer appointed under section 28 of "The Waste Lands Ordinances, 1897, 1899, 1900, and 1903," at his office at Hill House, Mutwal, Colombo:

Such Special Officer, in pursuance of the powers vested in him by the said Ordinances, will declare by writing under his hand that the said lands or such of them, as to which no claim has been made, are the property of the Crown.

J. G. FRASER,  
Special Officer.

### Description of the Lands referred to.

The following lots situated in the village of Matugobe in the Morawak korale of the Matara District, in the Southern Province, as described in the annexed certified tracing:—

Preliminary plan 169.

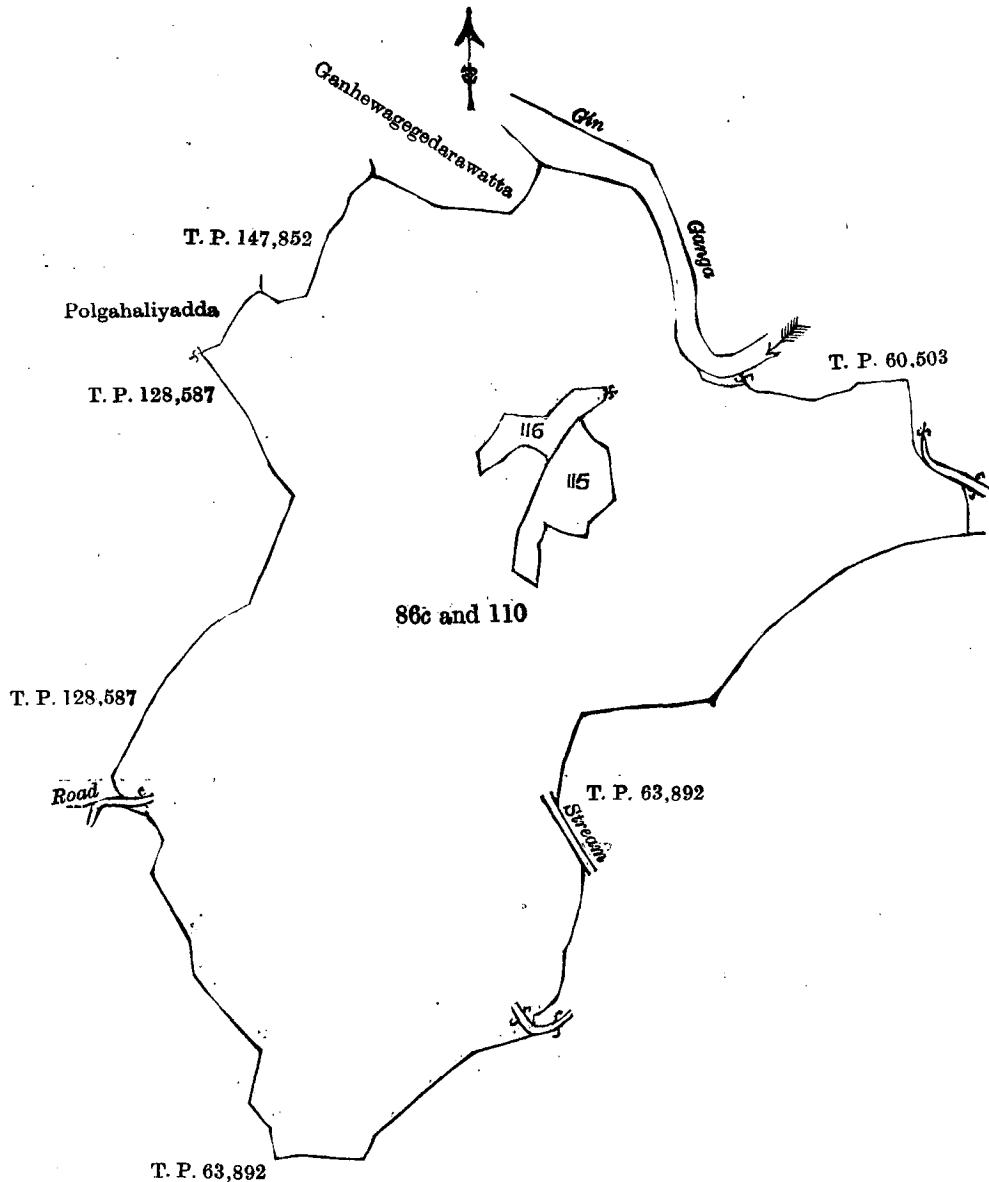
Lot.	Name of Land.	Extent. A. R. P.
86c	Wanaidalaketiyehena	52 1 0
110	Pinnaketiyehena	19 1 30
		<hr/>
		71 2 30

and bounded as follows : on the north by Polgahaliyadda claimed by H. Kirinaide and others, T. P. 147,852, Ganhewagedarawatta claimed by Hulawaka and others, the Gin-ganga, T. P. 60,503 ; on the east by T. P. 60,503, a stream, T. Ps. 60,503, 63,892, a stream, T. P. 63,892, a road ; on the south by T. P. 63,892 ; on the west by T. P. 63,892, a road, T. P. 128,587.

NOTE.—The following lots lying within the above boundaries are excluded from this notice, and their aggregate acreage of 2 acres and 15 perches is not included in the acreage of 71 acres 2 roods and 30 perches given above :—

Preliminary plan 169.

Lot.	Name of Land.	Extent.		
		A.	R.	P.
115	Kalugahakumbura	1	1	27
116	Do.	0	2	28
		<hr/>	<hr/>	<hr/>
		2	0	15



Scale of 8 Chains to an Inch.

Situation : Matugobe village in Morawak korale, Matara District.

Preliminary plan 169.

Lot.	Name of Land.	Extent.		
		A.	R.	P.
86c	Wanaidalaketiyehena	52	1	0
110	Pinnaketiyehena	19	1	30
		<hr/>	<hr/>	<hr/>
		71	2	30



*Lots excluded.*

Lot.	Name of Land.	Extent.		
		A.	R.	P.
115	Kalugahakumbura	1	1	27
116	Do.	0	2	28
		<hr/>		
		2	0	15

Field sheet O <sup>10</sup>  
35—43Surveyor-General's Office,  
Colombo, August 22, 1907.

2,877

J. B. M. RIDOUT,  
for Surveyor-General.

Matara S. O. 14—1907

**Notice under "The Waste Lands Ordinances of 1897, 1899, 1900, and 1903."**

TAKE notice that unless within three months from October 25, 1907, the persons, if any, who claim any interest in the lands hereinafter mentioned or in any one or more of such lands or to some interest therein make claim in person or in writing to the said lands or any of them or to some interest therein to W. E. Wait, Esq., Special Officer appointed under section 28 of "The Waste Lands Ordinances, 1897, 1899, 1900, and 1903," at his office at Hill House, Mutwal, Colombo :

Such Special Officer, in pursuance of the powers vested in him by the said Ordinances, will declare by writing under his hand that the said lands or such of them, as to which no claim has been made, are the property of the Crown.

W. E. WAIT,  
Special Officer.*Description of the Lands referred to.*

The following lots situated in the village of Heewelgala, in the East Giruwa pattu of the Hambantota District, in the Southern Province, as described in the annexed certified tracing:—

Preliminary plan 458.

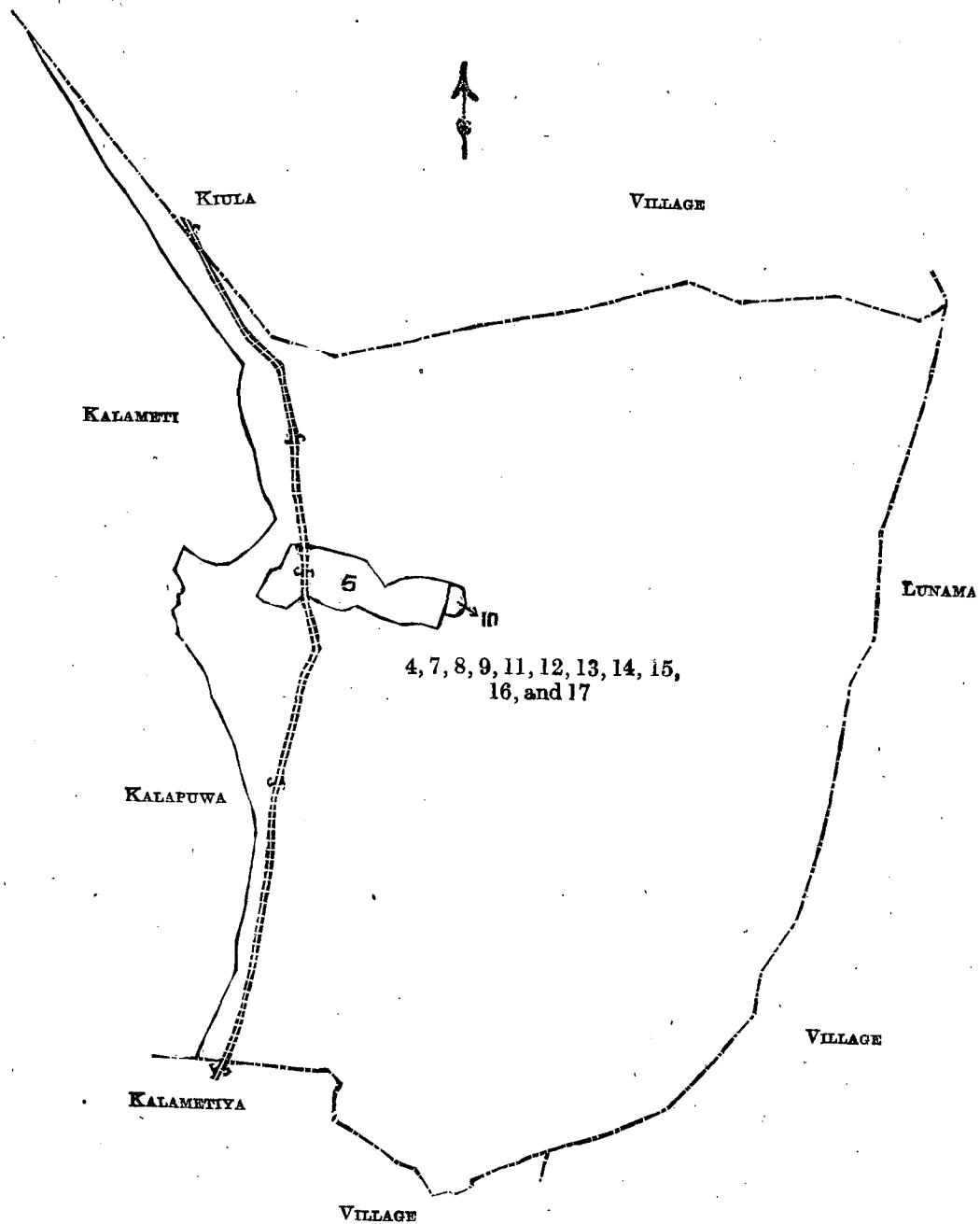
Lot.	Name of Land.	Extent.		
		A.	R.	P.
4	Gurugodaeliya <i>alias</i> Maliththangahawaeliya	17	0	0
7	Sarawatawana	6	3	35
8	Siyambalagahawewa	0	3	37
9	Wewagawakoratuwa	0	2	0
11	Issantembuwatawana	5	3	24
12	Do.	1	0	1
13	Heewelgalabedda, Dalukgahakoratuwa	308	2	22
14	Galmulle-eliya	34	0	15
15	Karijjawatawana	17	1	20
16	Goyankolawatawana	7	2	16
17	Heewelgalabedda	0	0	11
		<hr/>		
		400	0	21

and bounded as follows: on the north by the village limit of Kiula; on the east by the village limit of Lunama; on the south by the village limit of Lunama, the village limit of Kalametiya; on the west by Kalametikalapuwa.

NOTE.—The following lots lying within the above boundaries are excluded from this notice, and their aggregate acreage of 7 acres 1 rood and 19 perches is not included in the acreage of 400 acres and 21 perches given above:—

Preliminary plan 458.

Lot.	Name of Land.	Extent.		
		A.	R.	P.
5	Jiulgahawatta, Siyambalagahawatta, Kohombagahawatta, Bulugahawatta, Suriyagahawatta, Murungahawatta, Eramudugahawatta	6	3	31
10	Dalukgahawatta	0	1	28
		<hr/>		
		7	1	19



Scale of 16 Chains to an Inch.

Situation. : Heewelgala village in Giruwa Pattu East of Hambantota District.

Preliminary plan 458.

Lot.	Name of Land.	Extent.		
		A.	R.	P.
4	Gurugodaeliya <i>alias</i> Maliththangahawalaeliya	17	0	0
7	Sarawatawana	6	3	35
8	Siyambalagahawewa	0	3	37
9	Wewagawakoratuwa	0	2	0
11	Issantembuwatawana	5	3	24
12	Do.	1	0	1
13	Heewelgalabedda, Dalukgahakoratuwa	308	2	22
14	Galmulle-eliya	34	0	15
15	Karijjawatawana	17	1	20
16	Goyankolawatawana	7	2	16
17	Heerelgalabedda	0	0	11
		<b>400</b>	<b>0</b>	<b>21</b>

<i>Lots excluded.</i>			<i>Extent.</i>		
<i>Lot.</i>	<i>Name of Land.</i>		<i>A. R. P.</i>		
5	..	Jiulgahawatta, Siyambalagahawatta, Kohombagahawatt, Bulugahawatta, Suriyagahawatta, Murungagahawatta, Eramudugahawatta	6	3	31
10	..	Dalukgahawatta	0	1	28
			<hr/>		
			7	1	19

Sheet P <sup>17</sup><sub>33-41</sub>

Surveyor-General's Office,  
Colombo, September 30, 1907.  
2,878

J. B. M. RIDOUT,  
for Surveyor-General.  
Hambantota S. O. 21—1907

**Notice under "The Waste Lands Ordinances of 1897, 1899, 1900, and 1903."**

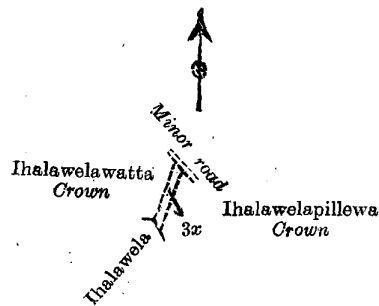
TAKE notice that unless within three months from October 25, 1907, the persons, if any, who claim any interest in the land hereinafter mentioned make claim in person or in writing to the said land or to some interest therein to J. M. Davies, Esq., Special Officer appointed under section 28 of "The Waste Lands Ordinances, 1897, 1899, 1900, and 1903," at his office at Hill House, Mutwal, Colombo:

Such Special Officer, in pursuance of the powers vested in him by the said Ordinances, will declare by writing under his hand that the said land, as to which no claim has been made, is the property of the Crown.

J. M. DAVIES,  
Special Officer.

*Description of the Land referred to.*

The land commonly called or known as New Path, situated in the village of Ranasgalla in the Yatikaha korale of the Katugampola hatpattu of the Kurunegala District, in the North-Western Province, containing in extent 10 perches, shown as lot 3x in preliminary plan 204 and in the annexed certified tracing therefrom, and bounded as follows: on the north by a minor road; on the east by Ihalawelapillewa claimed by the Crown; on the south by Ihalawela claimed by R. M. Appuhamy; on the west by Ihalawelawatta claimed by the Crown.



Scale of 8 Chains to an Inch.

Situation: Ranasgalla village in Yatikaha korale of Kurunegala District.

Preliminary plan 204.

<i>Lot.</i>	<i>Name of Land.</i>		<i>Extent.</i>		
			<i>A. R. P.</i>		
3x	..	New Path..	0	0	10

Field sheet I <sup>18</sup><sub>2-10</sub>

Surveyor-General's Office,  
Colombo, September 23, 1907.  
2,879

J. B. M. RIDOUT,  
for Surveyor-General.  
Kurunegala S. O. 33—1907

**Notice under "The Waste Lands Ordinances of 1897, 1899, 1900, and 1903."**

TAKE notice that unless within three months from October 25, 1907, the persons, if any, who claim any interest in the lands hereinafter mentioned or in any one or more of such lands or to some interest therein make claim in person or in writing to the said lands or any of them or to some interest therein to W. E. Wait, Esq., Special Officer appointed under section 28 of "The Waste Lands Ordinances, 1897, 1899, 1900, and 1903," at his office at Hill House, Mutwal, Colombo :

Such Special Officer, in pursuance of the powers vested in him by the said Ordinances, will declare by writing under his hand that the said lands or such of them, as to which no claim has been made, are the property of the Crown.

W. E. WAIT,  
Special Officer.

*Description of the Lands referred to.*

The following lots situated in the village of Puwarasankulama in the Galkadawala tulana of the Nuwaragam korale of the Nuwaragam palata, in the North-Central Province, as described in the annexed certified tracing :—

Preliminary plan 481.

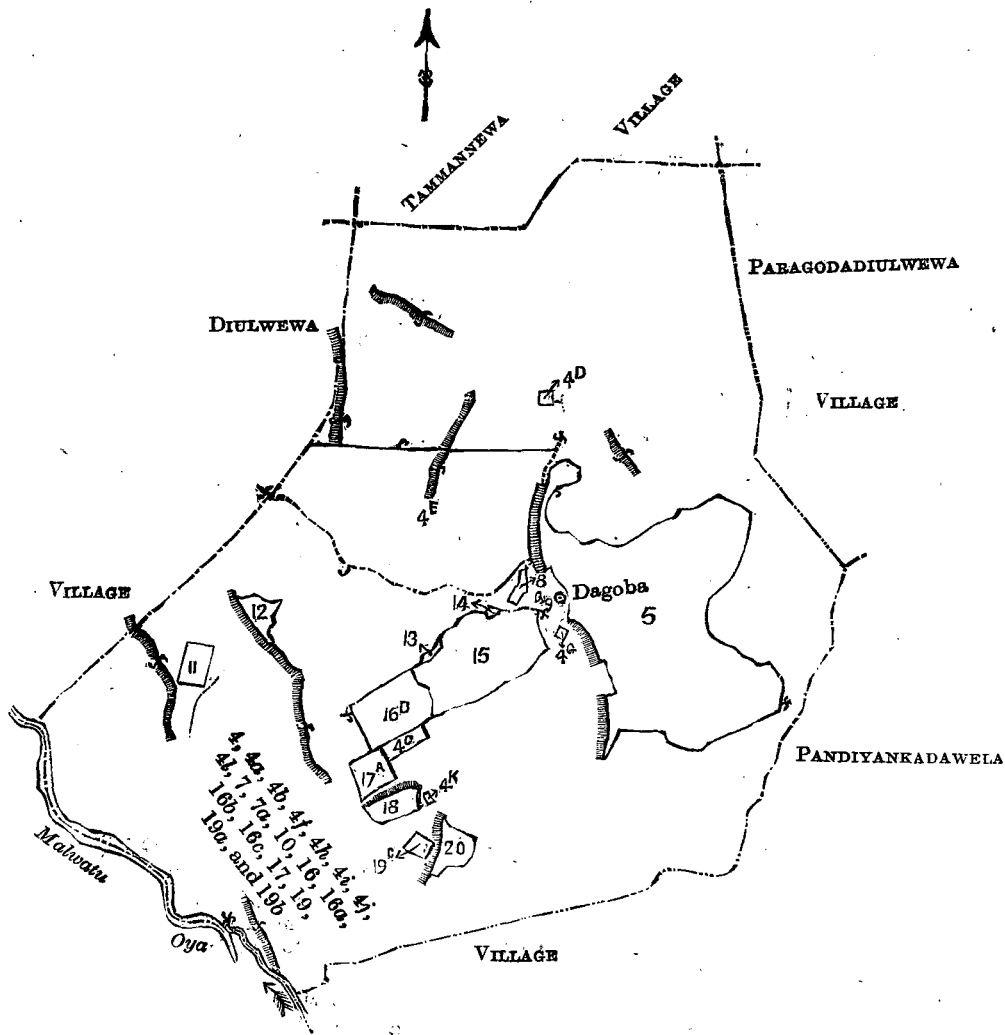
Lot.	Name of Land.	Extent.		
		A.	R.	P.
4	Puwarasankulamakele	2,011	3	0
4a	Puwarasankulamakele (encroachment)	0	0	22
4b	Puwarasankulamakele (P. P. 2,221/6,734)	10	2	22
4f	Puwarasankulamakele (bund reservation)	6	0	17
4h	Do.	1	0	35
4i	Puwarasankulamakele	4	0	0
4j	Puwarasankulamakele (bund reservation)	1	0	5
4l	Do.	1	1	20
7	Puwarasankulamatisbamba	7	0	25
7a	Puwarasankulamapasbamba (bund reservation)	0	1	25
10	Puwarasankulamaramakele	8	0	3
16	Puwarasankulameakkarewela (encroachment)	0	0	13
16d	Do.	0	0	28
16b	Do.	0	0	20
16c	Do.	0	0	6
17	Elapathgamakele (encroachment)	1	0	24
19	Madagallegamawela (encroachment)	0	0	6
19a	Do.	0	0	10
19b	Do.	0	0	6
		<b>2,053</b>	<b>2</b>	<b>7</b>

and bounded as follows : on the north by the village limit of Tammannewa ; on the east by the village limit of Paragodadiulwewa, the village limit of Pandiyankadawala (the boundary of the Kende korale) ; on the south by the village limit of Pandiyankadawala (the boundary of the Kende korale), the Malwatu-oya ; on the west by the village limit of Diwulwewa.

NOTE.—The following lots lying within the above boundaries are excluded from this notice, and their aggregate acreage of 563 acres and 7 perches is not included in the acreage of 2,053 acres 2 roods and 7 perches given above :—

Preliminary plan 481.

Lot.	Name of Land.	Extent.		
		A.	R.	P.
4c	Puwarasankulamakele (P. P. 2,221/6,735)	4	2	13
4d	Puwarasankulamakele	1	0	17
4e	Do.	200	1	2
4g	Polgahawatta	0	1	24
4k	Ambagahawatta	0	2	7
5	Puwarasankulamewewa	226	1	39
8	Puwarasankulamegangoda	2	2	0
9	Do.	0	0	18
11	T. P. 226,837	7	1	0
12	Kumbukgollewawewa	6	2	0
13	Puwarasankulamekanatta	1	0	26
14	Do.	0	2	22
15	Puwarasankulamapurawewa	56	3	7
16d	Puwarasankulama-akkarewela (T. P. 142,887)	24	3	36
17a	Elapathgamawela (T. P. 192,565)	9	1	14
18	Elapathgamawewa	8	1	35
19c	T. P. 152,146	3	1	5
20	Madagollagawawewa	8	2	22
		<b>563</b>	<b>0</b>	<b>7</b>



Scale of 48 Chains to an Inch.

Situation : Puwarasankulama village in Galkadawala tulana of Nuwaragam korala.

Preliminary plan 481.

Lot.	Name of Land.	Extent.		
		A.	R.	P.
4	Puwarasankulamakele	2,011	3	0
4a	Puwarasankulamakele (encroachment)	0	0	22
4b	Puwarasankulamakele (P. P. 2,221/6,734)	10	2	22
4c	Puwarasankulamakele (bund reservation)	6	0	17
4d	Do.	1	0	35
4e	Puwarasankulamakele	4	0	0
4f	Puwarasankulamakele (bund reservation)	1	0	5
4g	Do.	1	1	20
7	Puwarasankulamatisbamba	7	0	25
7a	Puwarasankulamapashamba (bund reservation)	0	1	25
10	Puwarasankulamaramakele	8	0	3
16	Puwarasankulameakkawela (encroachment)	0	0	13
16a	Do.	0	0	28
16b	Do.	0	0	20
16c	Do.	0	0	6
17	Elapathgamakele (encroachment)	1	0	24
19	Madagallegamawela (encroachment)	0	0	6
19a	Do.	0	0	10
19b	Do.	0	0	6
		<b>2,053</b>	<b>2</b>	<b>7</b>

*Lots excluded.*

Lot.	Name of Land.	Extent.		
		A.	R.	P.
4c	Puwarasankulamakele (P. P. 2,221/6,735)	4	2	13
4d	Puwarasankulamakele	1	0	17
4e	Do.	200	1	2
4g	Polgahawatta	0	1	24
4k	Ambagahawatta	0	2	7
5	Puwarasankulamewewa	226	1	39
8	Puwarasankulamegangoda	2	2	0
9	Do.	0	0	18
11	T. P. 226,837	7	1	0
12	Kumbukgollewawewa	6	2	0
13	Puwarasankulamekanatta	1	0	26
14	Do.	0	2	22
15	Puwarasankulamapuranawela	56	3	7
16d	Puwarasankulama-akkarewela (T. P. 142,887)	24	3	36
17a	Elapathgamewela (T. P. 192,565)	9	1	14
18	Elapathgamewewa	8	1	35
19c	T. P. 152,146	3	1	5
20	Madagollagawawewa	8	2	22
		<b>563</b>	<b>0</b>	<b>7</b>

Field sheets F<sub>3-11</sub><sup>4</sup>, F<sub>4-12</sub><sup>4</sup>, F<sub>19-27</sub><sup>4</sup>, and F<sub>20-28</sub><sup>4</sup>

Surveyor-General's Office,  
Colombo, August 21, 1907.

2,880

J. B. M. RIDOUT,  
for Surveyor-General.

Anuradhapura S. O. 99—1907

**Notice under "The Waste Lands Ordinances of 1897, 1899, 1900, and 1903."**

TAKE notice that unless within three months from October 25, 1907, the persons, if any, who claim any interest in the lands hereinafter mentioned or in any one or more of such lands or to some interest therein make claim in person or in writing to the said lands or any of them or to some interest therein to J. G. Fraser, Esq., Special Officer appointed under section 28 of "The Waste Lands Ordinances, 1897, 1899, 1900, and 1903," at his office at Hill House, Mutwal, Colombo:

Such Special Officer, in pursuance of the powers vested in him by the said Ordinances, will declare by writing under his hand that the said lands or such of them, as to which no claim has been made, are the property of the Crown.

J. G. FRASER,  
Special Officer.

*Description of the Lands referred to.*

The following lots situated in the village of Diyapola, in the Medagam pattu korale of the Wellassa division, in the Province of Uva, as described in the annexed certified tracing:—

Preliminary plan 146.

Lot.	Name of Land.	Extent.		
		A.	R.	P.
1	Welangahalandehenyaya, Dachchigedarawattehena, Timbirigahawattehena, Siyambalagahawattehena, Talgahawattehena, Liyangahamulahena, Weligakanattahena, Talgahawattehenkella, Kongahalandehenyaya, Medalandehenyaya, Linda-arawehena, Pattiyagodawattehena, Kosgaha-arawehena, Pattiyagedarawattehenyaya, Agalewattehena, Alikorlanda, Kiulhidahenyaya, Galwattehenyaya, Girawage-arawewattehena, Dunumadalagahahenyaya, Kondakurulugahalangahenyaya, Helakumburehena, Hemagahamulawattehena	217	1	3
5	Kiulehidapahatapitiya	3	2	34
6	Medapanduremukalana	2	1	23
7	Kiulehidahelapitiya	0	2	15
8	Keenalandemukalana	1	2	19
9	Diyagalamukalana	2	1	5
15	Linda-arawewewa	0	0	39
18	Kahatagahapitiya	2	1	38
19	Udadeniyamukalana	0	2	28
		<b>231</b>	<b>1</b>	<b>4</b>

and bounded as follows: on the north by the village limit of Ambanporuwa, the village limit of Nannapurawa, the village limit of Kongolla; on the east by the village limit of Puranwela, Molahegahakumbura claimed by Banda Gamarala and others, Gannile claimed by ditto, Batnile claimed by ditto; on the south by Dalukgahaira i aimed by Tanamegedara Weligamarala Gamarala, Mahakumburedepela claimed by R. N. Gamandi, Ambagahakumbura claimed by Tanamegedara Heen Appu, Udala claimed by Sudu Banda Arachchi, Ambagaha-arawa claimed by Tanamegedara Tissahamy, Helejugahakumbura claimed by R. N. Gamandi, the village limit of Ketambuwa, Guruwagearawa claimed by Watupitiyagedara Heen Appu, Moragahadepala claimed by Kammala Sittara Naide's widow, Ambagahakumbura claimed by Helagedara Appuhamy, Medakumbura claimed by Tanamegedara Appuhamy, Helakumbura claimed by Tanamegedara Kalu Banda, Helakumburawatta claimed by Tanamegedara Dissanayaka Mudiyansele Kalu Banda, Helakumbura claimed by Tanamegedara Kalu Banda, a stream; on the west by the village limit of Nungamuwa, Tanamegedarawatta claimed by Tennakoon Mudiyansele Appuhamy and others, Patabendigarahelawatta claimed by Patabendigedara Muttu Menika, Patabendigedarahelawatta claimed by Patabendigedara Gamandi, Patabendigedarawatta claimed by Patabendigedara Mutu Menika, Patabendigedarawatta claimed by Patabendigedara Tissahami, Timbirigahawatta claimed by Landegedara Appuhami and others, Hemagahamulawatta claimed by Ratnayaka Mudiyansele Muttu Banda, Liyanghamulawatta claimed by Gamagedara Banda Gamcala, Enderugahawalawatta claimed by Sudu Banda and others, Timbirigahawatta claimed by Weliwattegedara Sudu Menika and others, Linda-arawa claimed by Timbirigahawattagedara Banda, Timbirigaha-arawehela-arawa claimed by Weliwattegedara Gamandi and others, Timbirigaha-arawepahalakumbura claimed by Sudangahawalagedara Sudu Banda Vel-Vidane, Galsiyambalagahapahatakumbura belonging to Anaikkan Lebbe (T. P. 173,458), Galsiyambalagahairakelekumbura claimed by Sudangahawalagedara Sudu Banda Vel-Vidane, Timbirigaha-arawepahalakumbura claimed by Weliwattegedara Sudu Banda Arachchi, Timbirigaha-arawekelearawa claimed by Weliwattegedara Gamandi and others, Linda-arawa claimed by Timbirigahawattagedara Banda, Timbirigahawatta claimed by Weliwattegedara Gamandi and others, Landegedarawatta claimed by Landegedara Heen Appu, Gamagedarawatta claimed by Banda Gamarala, the village limit of Nannapurawa.

NOTE.—The following lots lying within the above boundaries are excluded from this notice, and their aggregate acreage of 27 acres 3 roods and 39 perches is not included in the acreage of 231 acres 1 rood and 4 perches given above:—

## Preliminary plan 146.

Lot.	Name of Land.	Extent.		
		A.	R.	P.
10	Helaira, Pahatakumbura .. ..	2	3	10
11	Etulirepahata (T. P. 173,459) .. ..	0	2	31
12	Etulirepitaha (T. P. 173,460) .. ..	1	3	20
13	Weliwattearawa, Udadeniyehelakumbura, Udadeniyepahatakumbura, Helaweliarawa, Pahalaweliarawa, Gedumbagaha-arawa, Siyambalagahaira, Timbirigahauhana, Aliyaddehelakumbura, Aliyaddepahatakumbura, Pillawa, Aswedduma, Mailagahamulla, Mailagahamullepahatabima, Welenegegarahelakumbura, Welenegegarapahatakumbura, Etulira .. ..	19	0	4
14	Helalinda-arawa .. ..	1	2	15
16	Pahalaweliwatta .. ..	1	0	31
17	Weliwatta .. ..	0	3	8
		<b>27</b>	<b>3</b>	<b>39</b>

[For Tracing see page 1362]





Situation : Diyapola village in Medagam pattu korale.

## Preliminary plan 146.

Lot.	Name of Land.	Extent.		
		A.	R.	P.
1	Welangahalandehenyaya, Dachchigedarawattehena, Timbirigahawattehena, Siyambalagahawattehena, Talgahawattehena, Liyanahamulahena, Weligakanattahena, Talgahawattehenkella, Kongahalandehenyaya, Medalandehenyaya, Linda-arawehena, Pattiyagodawattehena, Kosgaha-arawehena, Pattiyagedarawattehenyaya, Agalewattehena, Alikorlanda, Kiulhidahenyaya, Galwattehenyaya, Girawag-arawewattehena, Dunumadalagahahenyaya, Kondakurulugahalangahenyaya, Helakumburehena, Hemagahamulawattehena	217	1	3
5	Kiulehidapahatapitiya	3	2	34
6	Medapanduremukalana	2	1	23
7	Kiulehidahelapitiya	0	2	15
8	Keenalandemukalana	1	2	19
9	Diyagalamukalana	2	1	5
15	Linda-arawewewa	0	0	39
18	Kahatagahapitiya	2	1	38
19	Udadeniyamukalana	0	2	28
		231	1	4
<i>Lots excluded. !</i>				
10	Helaira, Pahatakumbura	2	3	10
11	Etulirepahata (T. P. 173,459)	0	2	31
12	Etulirepitaha (T. P. 173,460)	1	3	20
13	Weliwattearawa, Udadeniyehelakumbura, Udadeniyepahatakumbura, Helaweliarawa, Pahalaweliarawa, Gedumbagaha-arawa, Siyambalagahaira, Timbirigahauhana, Aliyaddehelakumbura, Aliyaddepahatakumbura, Pillawa, Aswedduma, Mailagahamulla, Mailagahamullepahatabima, Welenegeदारahelakumbura, Welenegeदारapahatakumbura, Etulira	19	0	4
14	Helalinda-arawa	1	2	15
16	Pahalaweliwatta	1	0	31
17	Weliwatta	0	3	8
		27	3	39

Sheets M<sub>54-62</sub><sup>3</sup>, M<sub>55-63</sub><sup>3</sup>, M<sub>6-14</sub><sup>8</sup>, & M<sub>7-15</sub><sup>8</sup>

Surveyor-General's Office,  
Colombo, September 12, 1907.  
2,881

J. B. M. RIDOUT,  
for Surveyor-General.  
Uva S. O. 33—1907

## Notice under "The Waste Lands Ordinances of 1897, 1899, 1900, and 1903."

TAKE notice that unless within three months from October 25, 1907, the persons, if any, who claim any interest in the lands hereinafter mentioned or in any one or more of such lands or to some interest therein make claim in person or in writing to the said lands or any of them or to some interest therein to J. G. Fraser, Esq., Special Officer appointed under section 28 of "The Waste Lands Ordinances, 1897, 1899, 1900, and 1903," at his office at Hill House, Mutwal, Colombo :

Such Special Officer, in pursuance of the powers vested in him by the said Ordinances, will declare by writing under his hand that the said lands or such of them, as to which no claim has been made, are the property of the Crown.

J. G. FRASER,  
Special Officer.

*Description of the Lands referred to.*

The following lots situated in the village of Bendiyawa, in the Medagam pattu of the Wellassa division, in the Province of Uva, as described in the annexed certified tracing :—

## Preliminary plan 129.

Lot.	Name of Land.	Extent.		
		A.	R.	P.
1	Kurutiyeyaya, Balaketiyeyaya, Dehigahapitiyehena, Polwattelanda, Demataketiya, Koskotelanda, Pinna-landa, Pupulawelhaduhenyaya, Waralanda, Tam-balaketiyehena, Polgahakatuwa, Polgahapitiyeyaya, Galagawayaya, Bogahalanda, Lunugalayagemada, Kobbeketiya, Bulukandabeddayaya, Pahalapitiyehena, Galgodeyaya	1,278	2	6

Lot.	Name of Land.	Extent.		
		A.	R.	P.
1 $\frac{1}{2}$	Duwa	0	0	18
1 $\frac{1}{2}$	Do.	0	0	34
1 $\frac{1}{2}$	Do.	0	0	6
1 $\frac{1}{2}$	Do.	0	0	19
2	Kaluhadambullepitiya	5	2	34
3	Wepathdeniya	4	1	32
4	Guruhapuwagodatana	12	3	31
5	Tittawelhaduwamukalana, Welikiulemukalana	100	1	0
6	Galgemullemukalana	43	0	27
7	Rukattanagahapitiyetalawa, Tittawelkiuletalawa, Pepoladdowetalawa	2,054	0	0
7 $\frac{1}{2}$	Duwa	0	0	13
9	Gedarapitiyekumbura <i>alias</i> Dehipitiyekumbura	0	1	19
10	Medapitiya	0	2	23
11	Helapitiya	0	1	19
12	Paddadanagedarawatta	0	1	3
13	Malburutapitiya	0	0	24
15	Udapitiya	6	3	27
16	Wewepallepitiya	0	1	19
17	Dambagasdeniyekumbura	5	3	8
19	Radawagearawepitiya	1	0	1
20	Radawagearawa	0	1	5
25	Hondewelkumburepahalapitiya	0	2	14
26	Puwakgaha-arawa	1	1	8
31	Udawelawewa	1	1	21
32	Kiulekumburepitiya	1	0	13
33	Udapitiya	0	1	25
34	Urapalanamukalana	25	2	38
35	Elhenpitiya	4	1	6
37	Niyandagaladenakumburuyaya	12	2	16
38	Dematagahapitiya	3	2	10
39	Uda-arawa	4	0	8
41	Timbirigasgommanearawa	2	1	6
42	Keenaroda	1	1	0
43	Do.	13	3	6
44	Kalutawemukalana	6	2	21
45	Kalatuwawe-epalyaya	40	0	0
46	Burutaketiyemukalana	21	3	30
47	Warallahena	10	3	7
48	Waralandemukalana, Ugulmullepaulamukalana, Amba- gommanamukalana, Demullebedda	89	2	37
48 $\frac{1}{2}$	Duwa	0	0	6
48 $\frac{1}{2}$	Do.	0	0	12
49	Tarapolakumbura	1	3	10
50	Tarapolawewa	1	3	11
51	Ganudennagebedda	20	3	16
51 $\frac{1}{2}$	Dahamaloyeduwa	0	2	18
52	Dodamanamukalana	21	1	0
53	Dodamanawewa	0	1	30
54	Unapanamukalana	41	2	9
55	Hewelwelawewa	0	2	30
58	Tittawelkiulehena	0	3	30
59	Tittawelkiuleihaladeniya	1	2	30
60	Tittawelkiuleroda	3	3	7
62	Hewelwaladarandebedda	3	0	19
63	Pepolladdewepitiya	9	0	25
64	Kokawiddamadepitiya	1	3	21
65	Kokawiddamadelanda	5	1	29
66	Elhena, Hinnapitagedarahena, Watawana-arawewatta, Dehiwelakatuwa, Kandirudemulla, Ipettagahawatte- hena, Sinisubedda, Makullagolla, Amunelanda, Watawanawattehena	36	0	23
67	Moragommanamukalana	8	3	8
68	Watawanapitiya	1	1	36
69	Watawanahena	0	3	33
70	Watawanapitiya	0	3	36
75	Polgaha-arawa	0	1	11
77	Elhenewatta	0	1	11
78	Elhenpitiya	0	1	20
80	Kendalandewatta	15	0	28
81	Kosgahabeddelanda	4	0	33
82	Hidawewapaulamukalana	24	1	20
83	Hidawewapitiya	3	3	22
84	Helakiulepitiya	1	0	19
85	Helakiulemukalana	4	0	32
86	Bombuketiyemukalana	1	3	12

Lot.	Name of Land.	Extent.		
		A.	R.	P.
87	Pahalabombuketiyemukalana	5	0	6
88	Beraliyalandehena	9	3	22
89	Dewellebeddekumbura	4	1	24
90	Irahandaketuwawemukalana	180	2	21
91	Rukattanagahapitiya	4	1	23
92	Beriwewa	0	1	19
93	Dehikotekiulepitiya	4	3	37
94	Polgahawelamukalana	36	2	37
95	Polgahawelapitiya	3	1	31
96	Kelegollemukalana	36	2	12
97	Timbolketiyemukalana	4	2	8
		4,267	2	1

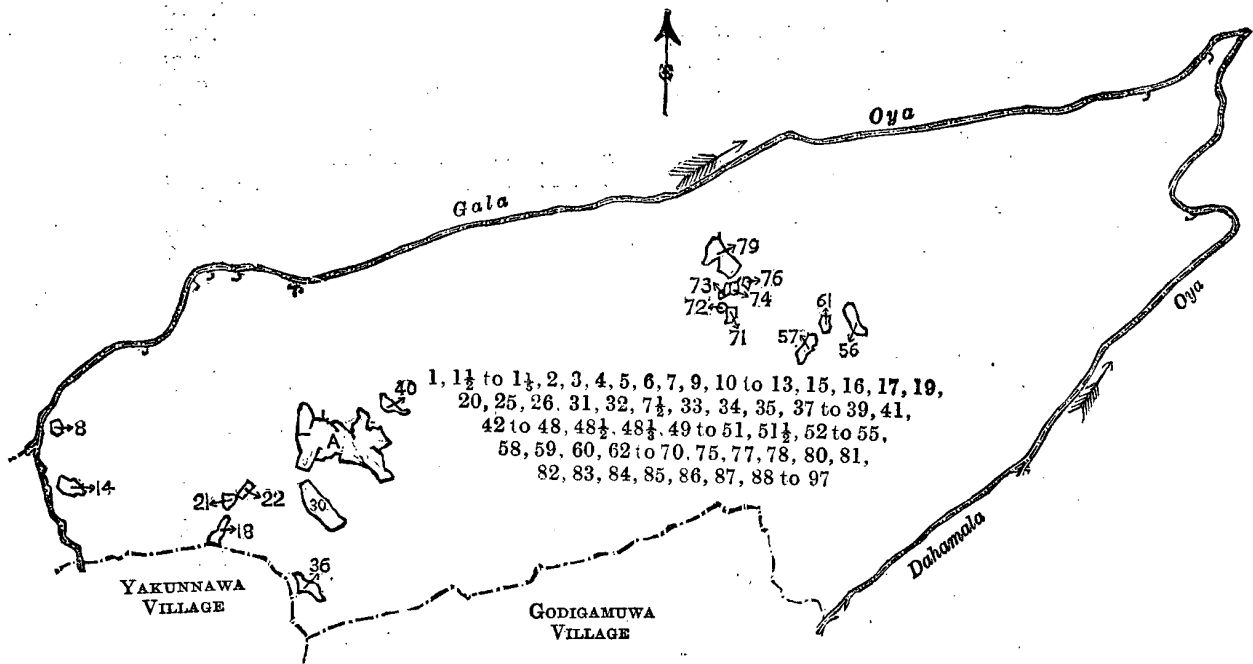
and bounded as follows : on the north by the Gala-oya ; on the east by the Dahamala-oya ; on the south by the village limit of Godigamuwa, the village limit of Yakunnawa ; on the west by the Gala-oya.

NOTE.—The following lots lying within the above boundaries are excluded from this notice, and their aggregate acreage of 100 acres 2 roods and 37 perches is not included in the acreage of 4,267 acres 2 roods and 1 perch given above :—

## Preliminary plan 129.

Lot.	Name of Land.	Extent.		
		A.	R.	P.
1a	Hondawelkumbura (Part of T. P. 209,196)	0	0	8
1b	Do.	0	0	6
23	Wewakumbura, Hondawelkumbura, Medawiamuna, Awgahakumbura	5	0	10
24	Hondawelkumbura (Part of T. P. 209,196)	3	2	30
24a	Do.	0	0	6
A 27	Kiulekumburehena, Gamagedarawatta, Medawatta, Pahalakumburewatta, Wattegedarawatta	15	2	37
27a	Hondawelkumbura (Part of T. P. 209,196)	0	0	4
27b	Do.	0	0	2
28	Kunandenyepahatakumbura, Kitulgahauhana, Kunandenyemedakumbura, Kunandenyemedakumburedaranda, Karawgahakumbura, Maragahakumbura, ..	9	2	4
29	Ambagahakumburewatta, Paragollegedarawatta	7	3	12
8	Paddadanawatta	1	2	17
14	Pattiyewatta	4	0	6
18	Uda-ara, Kukurumangollehelakumburetumpela, Medakumbura, Pahalakumbura	7	0	9
21	Gangodawatta	1	3	35
22	Do.	1	0	37
30	Udawelebatnile, Timbirigahakumbura, Udawelesiyambalagahakumbura, Godakumbura, Walakumbura, Medawiamuna, Maragahakumbura	11	3	12
36	Beddabodaira, Polgahauhana, Wadigollekumbura	6	0	28
40	Marakkalayagearawa	2	1	20
56	Hewelwela	4	0	16
57	Tittawelkiulekumbura	3	2	14
61	Tittawelkiulewatta	1	1	10
71	Watawanewatta	1	1	22
72	Watawanekumbura	0	3	11
73	Nekataadenawatta	1	1	15
74	Medawatta	1	1	34
76	Heenapitawatta	0	2	39
79	Pityearawa, Nekatdenagedarahelakumbura, Nekatdenagedaramedakumbura, Nekatdenagedarapahalakumbura, Kendalandekumburpahalakella, Kendalandekumbureihatakella	7	2	33
		100	2	37

[For Tracing see page 1366]



Scale of 64 Chains to an Inch.

Situation : Bendiya village in Medagam korale of Badulla District.

Preliminary plan 129.

Lot.	Name of Land.	Extent. A. R. P.	
1	Kurutiyeaya, Balaketiyeaya, Dehigahapitiyehena, Polwattelanda, Demataketiya, Koskotelanda, Pinna-landa, Pupulawelhaduhenyaya, Waralanda, Tam-balaketiyehena, Polgahakatuwa, Polgahapitiyeyaya, Galagawayaya, Bogahalanda, Lunugalayagemada, Kobbeketiya, Bulukandabeddayaya, Pahalapitiye-hena, Galgodeyaya	1,278	2 6
1 1/2	Duwa	0	0 18
1 1/3	Do.	0	0 34
1 1/4	Do.	0	0 6
1 1/5	Do.	0	0 19
2	Kaluhattambullepitiya	5	2 34
3	Wepathdeniya	4	1 32
4	Guruhapuwagodapatana	12	3 31
5	Tittawelhaduwamukulana, Welikiulemukulana	100	1 0
6	Galgemullemukulana	43	0 27
7	Rukattanagahapitiyetalawa, Tittawelkiuletalawa, Pepoladdowetalawa	2,054	0 0
7 1/2	Duwa	0	0 13
9	Gedarapitiyekumbura <i>alias</i> Dehipitiyekumbura	0	1 19
10	Medapitiya	0	2 23
11	Helapitiya	0	1 19
12	Paddadanagedarawatta	0	1 3
13	Malburutapitiya	0	0 24
15	Udapitiya	6	3 27
16	Wewepallepitiya	0	1 19
17	Dambagasdeniyekumbura	5	3 8
19	Radawagearawepitiya	1	0 1
20	Radawagearawa	0	1 5
25	Hondewelkumburepahalapitiya	0	2 14
26	Puwakgaha-arawa	1	1 8
31	Udawelawewa	1	1 21
32	Kiulekumburepitiya	1	0 13
33	Udapitiya	0	1 25
34	Urapalanamukulana	25	2 38
35	Elhenpitiya	4	1 6
37	Niyandagaladenakumburuyaya	12	2 16
38	Dematagahapitiya	3	2 10
39	Uda-arawa	4	0 8
41	Timbirigasgommanearawa	2	1 6
42	Keenaroda	1	1 0
43	Do.	13	3 6

Lot.	Name of Land.	Extent.		
		A.	R.	P.
44	Kalutawemukalana ..	6	2	21
45	Kalatuwawe-epalyaya ..	40	0	0
46	Burutaketiyemukalana ..	21	3	30
47	Warallahena ..	10	3	7
48	Waralandemukalana, Ugulmullepaulamukalana, Amba- gommanamukalana, Demullebedda ..	89	2	37
48½	Duwa ..	0	0	6
48½	Do. ..	0	0	12
49	Tarapolakumbura ..	1	3	10
50	Tarapolawewa ..	1	3	11
51	Ganudennagebedda ..	20	3	16
51½	Dahamaloyeduwa ..	0	2	18
52	Dodamanamukalana ..	21	1	0
53	Dodamanawewa ..	0	1	30
54	Unapanamukalana ..	41	2	9
55	Hewelwelawewa ..	0	2	30
58	Tittawelkiulehena ..	0	3	30
59	Tittawelkiuleihaladeniya ..	1	2	30
60	Tittawelkiuleroda ..	3	3	7
62	Hewelwaladarandebbedda ..	3	0	19
63	Pepolladdewepitiya ..	9	0	25
64	Kokawiddamadepitiya ..	1	3	21
65	Kokawiddaimadelanda ..	5	1	29
66	Elhena, Hinnapitagedarahena, Watawana-arawewatta, Dehiwelakatuwa, Kandurudemulla, Ipettagahawatte- hena, Sinisubedda, Makullagolla, Amunelanda, Watawanawattehena ..	36	0	23
67	Moragommanamukalana ..	8	3	8
68	Watawanapitiya ..	1	1	36
69	Watawanahena ..	0	3	33
70	Watawanapitiya ..	0	3	36
75	Polgaha-arawa ..	0	1	11
77	Elhenewatta ..	0	1	11
78	Elhenpitiya ..	0	1	20
80	Kendalandewatta ..	15	0	28
81	Kosgahabeddelanda ..	4	0	33
82	Hidawewapaulamukalana ..	24	1	20
83	Hidawewapitiya ..	3	3	22
84	Helakiulepitiya ..	1	0	19
85	Helakiulemukalana ..	4	0	32
86	Bombuketiyemukalana ..	1	3	12
87	Pahalabombuketiyemukalana ..	5	0	6
88	Beraliyalandehena ..	9	3	22
89	Dewellebeddekumbura ..	4	1	24
90	Irahandaketuwawemukalana ..	180	2	21
91	Rukattanagahapitiya ..	4	1	23
92	Beriwewa ..	0	1	19
93	Dehikotekiulepitiya ..	4	3	37
94	Polgahawelamuklana ..	36	2	37
95	Polgahawelapitiya ..	3	1	31
96	Kelegollemukalana ..	36	2	12
97	Timbolketiyemukalana ..	4	2	8
		4,267	2	1

*Lots excluded.*

1a	Hondawelkubura (Part of T. P. 209,196) ..	0	0	8
1b	Do. ..	0	0	6
23	Wewakumbura, Hondawelkumbura, Medawiamuna, Awgahakumbura ..	5	0	10
24	Hondawelkumbura (Part of T. P. 209,196) ..	3	2	30
24a	Do. ..	0	0	6
27	Kiulekumburehena, Gamagedarawatta, Medawatta, Pahalakumburewatta, Wattegedarawatta ..	15	2	37
27a	Hondawelkumbura (Part of T. P. 209,196) ..	0	0	4
27b	Do. ..	0	0	2
28	Kunandeniyepahatakumbura, Kitulgahanhana, Kunan- deniyemedakumbura, Kunandeniyemedakumbure- daranda, Karawgahakumbura, Maragahakumbura ..	9	2	4
29	Ambagahakumburewatta, Paragollegedarawatta ..	7	3	12
8	Poddadanawatta ..	1	2	17
14	Pattiyewatta ..	4	0	6
18	Uda-arawa, Kukurumangollehelkumburetumpela, Medakumbura, Pahalakumbura ..	7	0	9
21	Gangodawatta ..	1	3	35
22	Do. ..	1	0	37

Lot.	Name of Land.	Extent.		
		A.	R.	P.
30	Udaweibatnile, Timbirigahakumbura, Udawesiyambalagahakumbura, Godakumbura, Walakumbura, Medawiamuna, Maragahakumbura ..	11	3	12
36	Beddabodaira, Polgahauhana, Wadigollekumbura ..	6	0	28
40	Marakkalayagearawa ..	2	1	20
56	Hewelwola ..	4	0	16
57	Tittawelkiulekumbura ..	3	2	14
61	Tittawelkiulewatta ..	1	1	10
71	Watawanewatta ..	1	1	22
72	Watawanekumbura ..	0	3	11
73	Nekatadenawatta ..	1	1	15
74	Medawatta ..	1	1	34
76	Heenapitawatta ..	0	2	39
79	Pitiyearawa, Nekatdenagedarahelakumbura, Nekatdenagedaramedakumbura, Nekatadenagedarapahalakumbura, Kendalandekumburepahalakella, Kendalandekumbureihalakella ..	7	2	33
		100	2	37

Field sheets M <sup>4</sup> 17—25, M <sup>3</sup> 23—31, M <sup>3</sup> 24—32, M <sup>4</sup> 33—41, M <sup>3</sup> 40—48, M <sup>3</sup> 39—47, and M <sup>3</sup> 38—46

Surveyor-General's Office,  
Colombo, September 16, 1907.

2,882

J. B. M. RIDOUT,  
for Surveyor-General.

Uva S. O. 34—1907

**Notice under the "The Waste Lands Ordinances of 1897, 1899, 1900, and 1903."**

**T**AKE notice, that unless within three months from October 25, 1907, the persons, if any, who claim any interest in the lands hereinafter mentioned or in any one or more of such lands or to some interest therein make claim in person or in writing to the said lands or any of them or to some interest therein to W. E. Wait, Esq., Special Officer appointed under section 28 of "The Waste Lands Ordinances, 1897, 1899, 1900, and 1903," at his office at Hill House, Mutwal, Colombo :

Such Special Officer, in pursuance of the powers vested in him by the said Ordinances, will declare by writing under his hand that the said lands or such of them, as to which no claim has been made, are the property of the Crown.

W. E. WAIT,  
Special Officer.

*Description of the Lands referred to.*

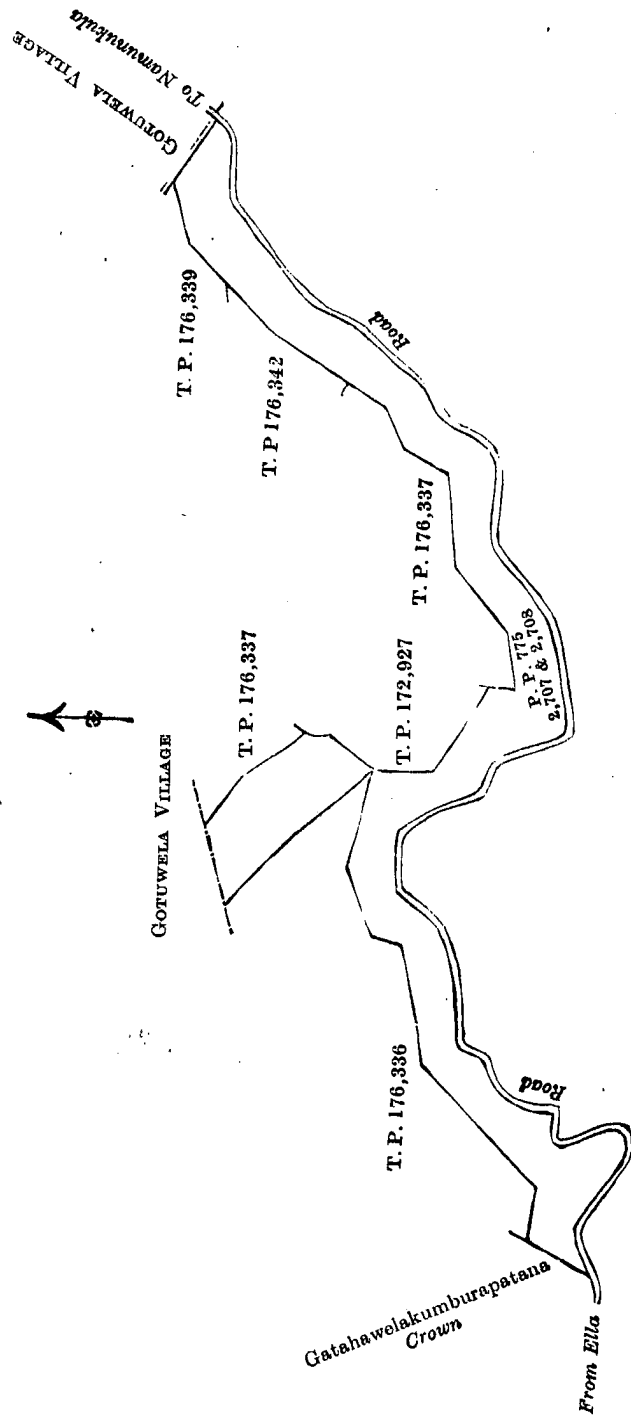
The following lots situated in the village of Pattiyakumbura in the Kumbalwela korale of the Yatikinda division, in the Province of Uva, as described in the annexed certified tracing :—

Preliminary plan 775.

Lot.	Name of Land.	Extent.		
		A.	R.	P.
2707	Getahawelapatana (road reservation) ..	12	1	15
2708	Getahawelapatana (stream and tank reservation) ..	1	2	37
		14	0	12

and bounded as follows : on the north by T. P. 176,336, the village limit of Gotuwela, T. Ps. 176,337, 172,927, 176,337, 176,342, 176,339, the village limit of Gotuwela ; on the east and south by the road from Namunukula to Ella ; on the west by Getahawelakumburapatana claimed by the Crown.

[For Tracing see page 1369.]



Scale of 8 Chains to an Inch.

Situation : Pattiyakumbura village in Kumbalwela korale of Badulla District.  
Preliminary plan 775.

Lot.	Name of Land.	Extent.		
		A.	R.	P.
2707	Getahawelapatana (road reservation)	12	1	15
2708	Getahawelapatana (stream and tank reservation)	1	2	37
		14	0	12

Surveyor-General's Office,  
Colombo, September 25, 1907.  
2,883

Field sheets M <sup>12</sup> 38-46 and M <sup>12</sup> 39-47

W. C. S. INGLES,  
for Surveyor-General.  
Uva S. O. 35-1907