

# Ceylon Government Gazette

Published by Authority.

No. 6,213 — FRIDAY, NOVEMBER 1, 1907.

PART I.—General: Minutes, Proclamations, Appointments, and General Government Notifications. PART II.—Legal and Judicial. PART III.—Provincial Administration. PART IV.—Land Settlement. PART V.—Mercantile, Marine, Municipal, Local, &c.

Separate paging is given to each Part in order that it may be filed separately.

## Part IV.—Land Settlement.

	PAGE		PAGE
Final Orders .. .. .	1371	Preliminary Notices .. .. .	1397

### FINAL ORDERS.

#### Order under Section 2 of "The Waste Lands Ordinances of 1897, 1899, 1900, and 1903," declaring Lands to be Crown Property.

In the matter of the lands commonly called or known as Dolawatta (road reservation), Koskabalahena P. P. 5,146/10,941½ and 10,942½ (road reservation), and Paspibilehena (stream reservation), situate in the village of Denagama in the Kandaboda pattu of the Matara District, in the Southern Province, and of "The Waste Lands Ordinances of 1897, 1899, 1900, and 1903."

THE notice required by section 1 of "The Waste Lands Ordinances of 1897, 1899, 1900, and 1903," having been duly published in manner prescribed by that section in respect of the above-named lands (*vide* Notice No. 2,755), and no claim having been made to the said lands or to any interest therein within the period of three months from the date specified in the said notice, I, John George Fraser, Special Officer appointed under section 28 of the said Ordinances, under and by virtue of the powers vested in me in that behalf by section 2 of the said Ordinances, do hereby on September 26, 1907, order and declare that the said lands, as more fully described herein below, situate in the village of Denagama in the Kandaboda pattu of the Matara District, in the Southern Province, and shown as lots 303c1, 303d, and 403 in preliminary plan No. 172 and in the annexed certified tracings therefrom, and containing in extent about 1 acre and 12 perches, are the property of the Crown.

#### Description of the Lands referred to.

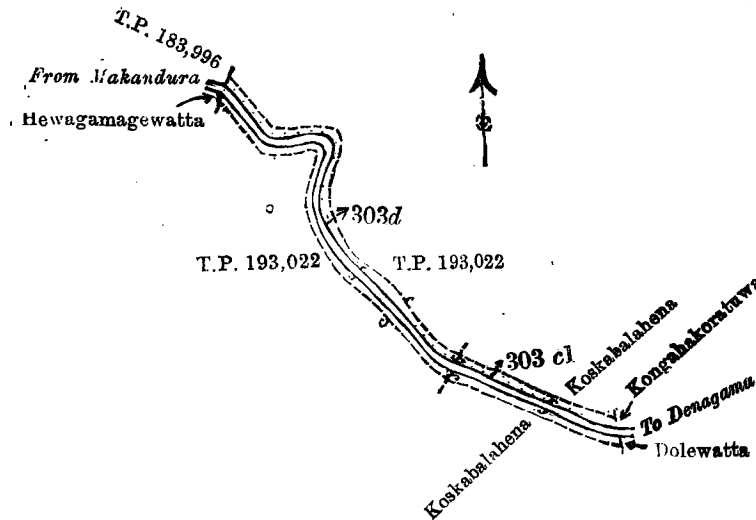
The following lots situated in the village of Denagama in the Kandaboda pattu of the Matara District, in the Southern Province, as described in the annexed certified tracings:—

I.

Preliminary plan 172.

Lot.	Name of Land.	Extent. A. R. P.
303c1 ..	Dolawatta (road reservation)	0 0 12
303d ..	Koskabalahena P. P. 5,146/10,941½ and 10,942½ (road reservation)	0 1 9
		0 1 21

and bounded as follows : on the north by T. P. 193,022, Koskalahena sold by the Crown ; on the east by Kongahakoruwa claimed by G. Ariya and others, Dolewatta claimed by G. Samiya and others ; on the south by Koskalahena sold by the Crown ; on the west by T. P. 193,022, Hewagamagewatta claimed by G. Seda and others, T. P. 183,996.



Scale of 4 Chains to an Inch.

Situation : Denagama village in Kandaboda pattuwa of Matara District.  
Preliminary plan 172.

Lot.	Name of Land.	Extent. A. R. P.
303cl	Dolewatta (road reservation)	0 0 12
303d	Koskalahena P. P. 5,146/10,941½ and 10,942½ (road reservation)	0 1 9
		0 1 21

Surveyor-General's Office,  
Colombo, February 6, 1907.

Field sheet O 20  
21-29

C. MEADEN,  
for Surveyor-General.

II.

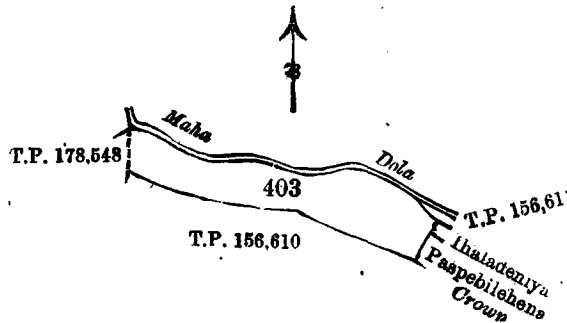
Preliminary plan 172.

Lot.	Name of Land.	Extent. A. R. P.
403	Paspebilehena (stream reservation)	0 2-31

and bounded as follows : on the north by the Mahadola, T. P. 156,611 ; on the east by Ihaladeniya sold by the Crown, Paspebilehena belonging to the Crown ; on the south by T. P. 156,610 ; on the west by T. P. 178,548.

September 26, 1907.

J. G. FRASER,  
Special Officer.



Scale of 4 Chains to an Inch.

Situation : Denagama village in Kandaboda pattuwa of Matara District.  
Preliminary plan 172.

Lot.	Name of Land.	Extent. A. R. P.
403	Paspebilehena (stream reservation)	0 2 31

Surveyor-General's Office,  
Colombo, February 6, 1907.  
Matara S. O. 1,447

Field sheet O 20  
21-29

C. MEADEN,  
for Surveyor-General.

**Order under Section 2 of "The Waste Lands Ordinances of 1897, 1899, 1900, and, 1903," declaring Lands to be Crown Property.**

In the matter of the lands commonly called or known as Puwakketiyeheha, Palugahahena, Puhunketiyeamukalana, Galpottteheha, Ketanekumbureliyadda, &c., situate in the village of Handugala in the Giruwa Pattu West of the Hambantota District, in the Southern Province, and of "The Waste Lands Ordinances of 1897, 1899, 1900, and 1903."

THE notice required by section 1 of "The Waste Lands Ordinances of 1897, 1899, 1900, and 1903," having been duly published in manner prescribed by that section in respect of the above-named lands (*vide* Notice No. 2,413), and no claim having been made to the said lands or to any interest therein within the period of three months from the date specified in the said notice, I, John George Fraser, Special Officer appointed under section 28 of the said Ordinances, under and by virtue of the powers vested in me in that behalf by section 2 of the said Ordinances, do hereby on August 16, 1907, order and declare that the said lands, as more fully described herein below, situate in the village of Handugala in the Giruwa Pattu West of the Hambantota District, in the Southern Province, and shown as lots 46, 48, 49*h*, 49*j*, 49*k*, 49*p*, 49*e1*, 49*h1*, 64, 65, 66, 67, 68, 69, 71 in preliminary plan No. 71 and in the annexed certified tracing therefrom, and containing in extent 338 acres 1 rood and 3 perches, are the property of the Crown.

*Description of the Lands referred to.*

The following lots situate in the village of Handugala in the Giruwa Pattu West of the Hambantota District, in the Southern Province, as described in the annexed certified tracing:—

Preliminary plan 71.

Lot.	Name of Land.	Extent.		
		A.	R.	P.
46	Puwakketiyeheha, Palugahahena, Puhunketiyeamukalana, Galpottteheha, &c.	177	2	14
48	Ketanekumbureliyadda	0	1	2
49 <i>h</i>	Egodamukalana	0	1	17
49 <i>j</i>	Mulkirigalagawawatteheha	0	1	29
49 <i>k</i>	Pussagawahena, Kongahahena, Galkatanayawatteheha	4	1	7
49 <i>p</i>	Ginigalagodahena, Dematagodahena	3	1	18
49 <i>e1</i>	Egodahadeniyawatteheha	2	1	12
49 <i>h1</i>	Kudumiriyahena	2	2	14
64	Yabaraketiyewatta	2	1	11
65	Alawattehenedeniya	1	1	11
66	Kekunatotamukalana	141	2	18
67	Donduwala-aramba	0	0	30
68	Donduwalakoratuwa	0	2	0
69	Bogahakumbura	0	3	1
71	Kollukoratuwa <i>alias</i> Oyagawawatteheha	0	1	19
		338	1	3

and bounded as follows: on the north by Bibulekumbura claimed by Kulasinge Ranhami and others, the Handugaladola, the village limit of Kebellaketiya; on the east by the village limit of Kebellaketiya; on the south by the boundary of the Kandaboda pattu, Hinakoralayagodawatta sold by Crown, the Kirama-aar; on the west by Deniyawatta, &c., claimed by Batagodage Adirian and others, Maragahawatta claimed by Wanniachchige Don Nikulas, the Kirama-aar, Egodahadeniyawatta claimed by Nettasinge Allis and others, Mekiliyawatta claimed by Nettasin Liyanage Balappu and others, Mekiliyagahawatta sold by Crown, Galpotttehenewatta sold to Hettiachchige Bala Appu, Ginigalagodawatteheha sold to ditto, Ginigalagodawatteheha claimed by ditto, Miriswelwatta claimed by Nettasinge Allis and others, Dematagodawatta claimed by Werasinge Andris and others, Katuwanewatta claimed by ditto, Galketanagawawatta claimed by Hettiachchi Matuakandegedon Juwanis and others, Mulkirigalayawatta claimed by Nettasinge Dingi Appu and others, Miyanakandegodawatta claimed by Hettiachchige Balappu and others, Egodawatta claimed by Batagoda Vidanage Andris and others, Ganga-addarakongahawatta claimed by Kodikarage Jayanhamy, the Handugaladola, the Ginneliyadola, Alawattehenawatta claimed by Kodikarage Jayanhamy, Paluwatta claimed by Kulasin Liyanage Don Andris and others, the Handugaladola, Kekunatotawatta claimed by Batagoda Vidanage Andris, Bibulegawakoratuwa claimed by Kodikarage Jayanhamy and others, Bogahawatta *alias* Egodawatta claimed by Kulasin Liyanage Don David and others, Kongahakumbura claimed by Kulasin Liyanage Don Salaman and others, the Handugaladola, Kongahakumbura claimed by Kulasin Liyanage Don Salaman and others, Bibulekumbura claimed by Kulasinge Ranhami and others.

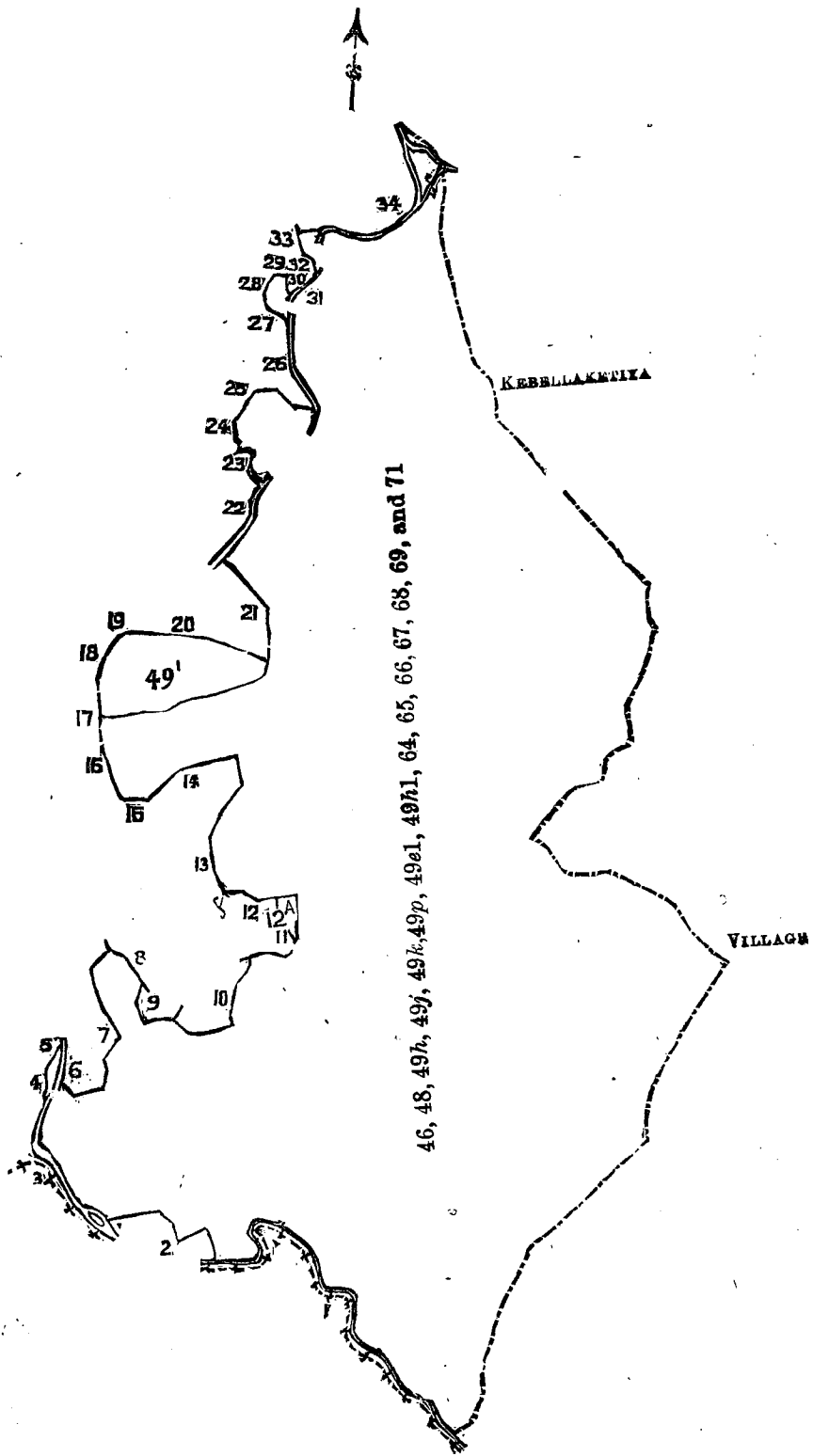
NOTE.—The following lot lying within the above boundaries is excluded from this order, and its acreage of 8 acres 1 rood and 16 perches is not included in the acreage of 338 acres 1 rood and 3 perches given above:—

Preliminary plan 71.

Lot.	Name of Land.	Extent.		
		A.	R.	P.
49 <i>i</i>	Batalakoratuwahena, &c.	8	1	16

August 16, 1907.

J. G. FRASER,  
Special Officer.



Scale of 16 Chains to an Inch.

## Reference to Boundaries.

1	Boundary of Kandaboda pattu	12	Miriswelwatta	24	Alawattehenewatta
2	Hinakoralayagodawatta	13	Do.	25	Paluwatta
3	Kirama-aar	14	Dematagodawatta	26	Handugala-dola
4	Deniyawatta, &c.	15	Katuwanewatta	27	Kekunatotawatta
5	Maragahawatta	16	Galketanagawatta	28	Bibulegawakoratuwa
6	Kirama-aar	17	Mulkirigalayawatta	29	Bogahawatta <i>alias</i> Egodawatta
7	Egodahadeniyawatta	18	Do.	30	Kongahakumbura
8	Mekiliyawatta	19	Miyanakandegodawatta	31	Handugala-dola
9	Mekiliyagahawatta	20	Egodawatta	32	Kongahakumbura
10	Galpottewewatta	21	Ganga-addarakongahawatta	33	Bibulekumbura
11	Ginigalagodawattehena	22	Handugala-dola	34	Handugala-dola
12A	Do.	23	Ginneliya-dola		

Situation : Handugala village in Giruwa Pattu West.

Preliminary plan 71.

Lot.	Name of Land.	Extent.	
		A.	R. P.
46	Puwakketiyehehena, Palugahahena, Puhunketiyehehena, Galpottewehena, &c.	177	2 14
48	Ketane-kumbureliyadda	0	1 2
49h	Egodamukalana	0	1 17
49j	Mulkirigalagawattehena	0	1 29
49k	Pussagawahena, Kongahahena, Galkatanayawattehena	4	1 7
49p	Ginigalgodahena, Dematagodahena	3	1 18
49e1	Egodahadeniyawattehena	2	1 12
49h1	Kudumiriyahena	2	2 14
64	Yabaraketiyewatta	2	1 11
65	Alwattehenedeniya	1	1 11
66	Kekunatotamukalana	141	2 18
67	Donduwala-aramba	0	0 30
68	Donduwalakoratuwa	0	2 0
69	Bogahakumbura	0	3 1
71	Kollukoratuwa <i>alias</i> Oyagawawattehena	0	1 19
		338	1 3
<i>Lot excluded.</i>			
49i	Batalakoratuwahena, &c.	8	1 16

Surveyor-General's Office  
Colombo, March 24, 1906.  
Hambantota S. O. 182

Sheet O 15  
XV.J. B. M. RMDOUR,  
for Surveyor-General.

## Order under Section 2 of "The Waste Lands Ordinances of 1897, 1899, 1900, and 1903," declaring Lands to be Crown Property.

In the matter of the lands commonly called or known as Kekunawatta, Migahakotuwekele, &c., situate in the village of Kokkawila in the Yagam pattu of the Central Pitigal korale of the Chilaw District, in the North-Western Province, and of "The Waste Lands Ordinances of 1897, 1899, 1900, and 1903."

THE notice required by section 1 of "The Waste Lands Ordinances of 1897, 1899, 1900, and 1903," having been duly published in manner prescribed by that section in respect of the above-named lands (*vide* Notice No. 2,767), and no claim having been made to the said lands or to any interest therein within the period of three months from the date specified in the said notice, I, John George Fraser, Special Officer appointed under section 28 of the said Ordinances, under and by virtue of the powers vested in me in that behalf by section 2 of the said Ordinances, do hereby on this 25th day of September, 1907, order and declare that the said lands, as more fully described herein below, situate in the village of Kokkawila in the Yagam pattu of the Central Pitigal korale of the Chilaw District, in the North-Western Province, and shown as lots 21, 21c, 21d, 21e, 21f, and 21j in preliminary plan No. 241 and in the annexed certified tracing therefrom, and containing in extent 23 acres and 9 perches, are the property of the Crown.

## Description of the Lands referred to.

The following lots situated in the village of Kokkawila in the Yagam pattu of the Central Pitigal korale of the Chilaw District, in the North-Western Province, as described in the annexed certified tracing:—

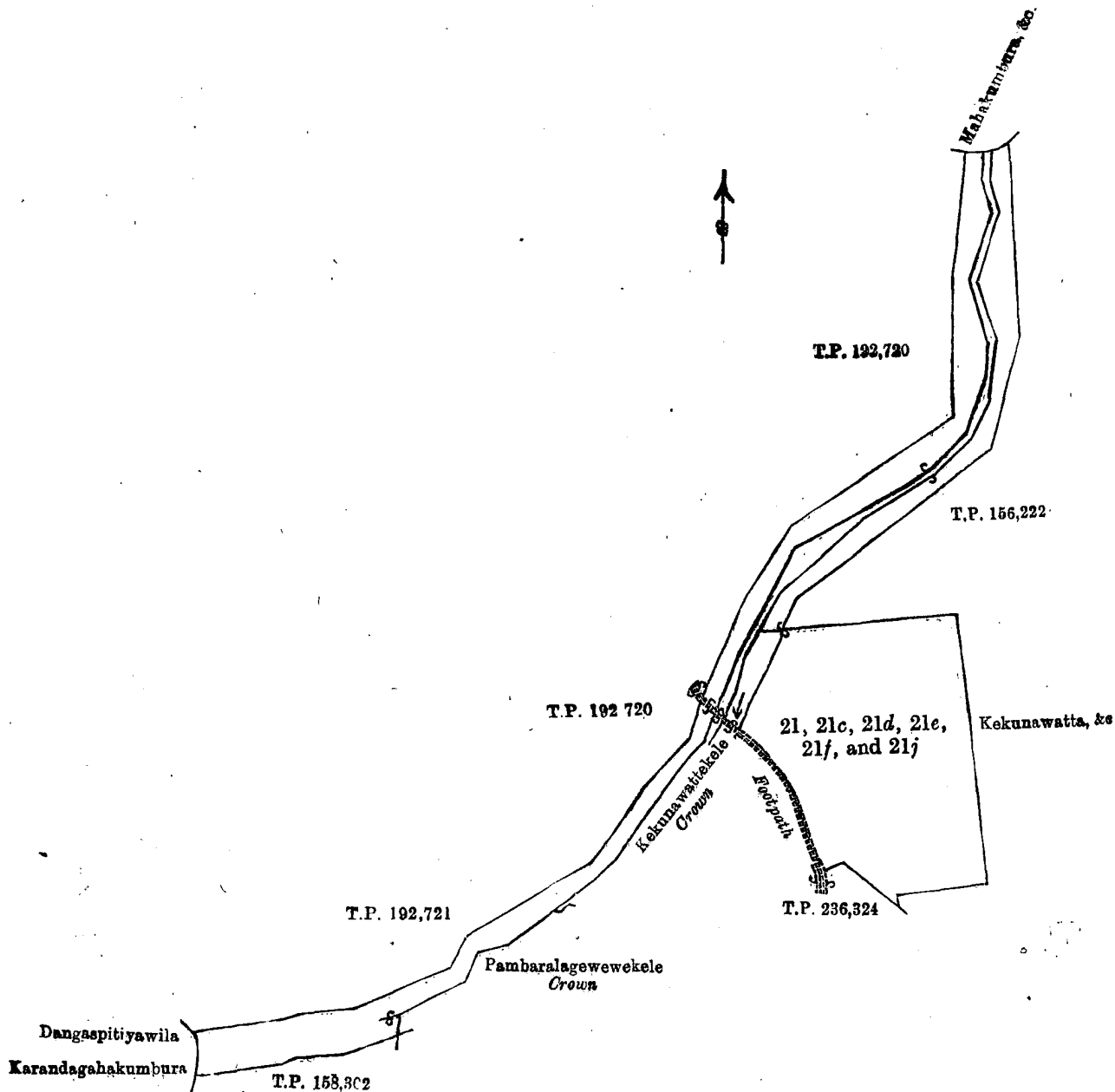
Preliminary plan 241.

Lot.	Name of Land.	Extent.	
		A.	R. P.
21	Kekunawatta (P. P. 1,497/7,782)	10	0 26
21c	Migahakotuwekele (P. P. 1,497/7,772)	5	0 22
21d	Kokkawilakele (P. P. 1,497/7,772½)	2	3 30
21e	Migahakotuwa (P. P. 1,497/7,775)	2	0 7
21j	Dikpitiya (P. P. 1,497/7,777)	1	0 6
21j	Kekunawatta (P. P. 1,497/7,782½)	1	2 38
		23	0 9

and bounded as follows : on the north by T. Ps. 192,721, 192,720, Mahakumbura, &c., claimed by Mudalihamy and others ; on the east by T. P. 156,222, Kekunawatta, &c. (private) ; on the south by Kekunawatta, &c. (private), T. P. 236,324, a footpath, Kekunawattekele belonging to the Crown, Pambaralagewewekele belonging to the Crown, T. P. 158,302 ; on the west by Dangaspitiyewila, Karandagahakumbura (private).

September 25, 1907.

J. G. FRASER,  
Special Officer.



Scale of 8 Chains to an Inch.

Situation : Kokkawila village in Central Pitigal korale.

Preliminary plan 241.

Lot.	Name of Land.	Extent.		
		A.	R.	P.
21 ..	Kekunawatta (P. P. 1,497/7,782) ..	10	0	26
21c ..	Migahakotuwelekele (P. P. 1,497/7,772) ..	5	0	22
21d ..	Kokkawilakele (P. P. 1,497/7,772½) ..	2	3	30
21e ..	Migahakotuwa (P. P. 1,497/7,775) ..	2	0	7
21f ..	Dikpitiya (P. P. 1,497/7,777) ..	1	0	6
21j ..	Kekunawatta (P. P. 1,497/7,782½) ..	1	2	38
		<b>23</b>	<b>0</b>	<b>9</b>

Field sheet I, 55-63

Surveyor-General's Office,  
Colombo, May 22, 1907.  
Chilaw S. O. 8

J. B. M. RIDOUT,  
for Surveyor-General.

**Order under Section 2 of "The Waste Lands Ordinances of 1897, 1899, 1900, and 1903," declaring Land to be Crown Property.**

In the matter of the land commonly called or known as Ihalatalawakele, situate in the village of Ihalatalawa in the Ihala Medagandahe tulana of the Nuwaragam korale of the Nuwaragam palata, in the North-Central Province, and of "The Waste Lands Ordinances of 1897, 1899, 1900, and 1903."

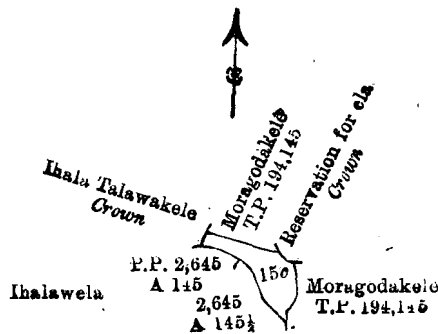
THE notice required by section 1 of "The Waste Lands Ordinances of 1897, 1899, 1900, and 1903," having been duly published in manner prescribed by that section in respect of the above-named land (*vide* Notice No. 2,669), and no claim having been made to the said land or to any interest therein within the period of three months from the date specified in the said notice, I, John George Fraser, Special Officer appointed under section 28 of the said Ordinances, under and by virtue of the powers vested in me in that behalf by section 2 of the said Ordinances, do hereby on this 25<sup>th</sup> day of September, 1907, order and declare that the said land, as more fully described herein below, situate in the village of Ihalatalawa in the Ihala Medagandahe tulana of the Nuwaragam korale of the Nuwaragam palata, in the North-Central Province, and shown as lot 15c in preliminary plan No. 302 and in the annexed certified tracing therefrom, and containing in extent 1 rood and 38 perches, is the property of the Crown.

*Description of the Land referred to.*

The land commonly called or known as Ihalatalawakele, situate in the village of Ihalatalawa in the Ihala Medagandahe tulana of the Nuwaragam korale of the Nuwaragam palata, in the North-Central Province, containing in extent 1 rood and 38 perches, shown as lot 15c in preliminary plan 302 and in the annexed certified tracing therefrom, and bounded as follows: on the north by Moragodakele (T. P. 194,145), the reservation for ela declared Crown; on the east by Moragodakele (T. P. 194,145); on the south by Ihalawela (P. P. 2,645/A 145 and A 145½) (private); on the west by Ihalatalawakele declared Crown.

September 25, 1907.

J. G. FRASER,  
Special Officer.



Scale of 8 Chains to an Inch.

Situation: Ihala Talawa village in Ihala Medagandahe tulana of Nuwaragam korale.

Preliminary plan 302.

Lot.	Name of Land.	Extent.
		A. R. P.
15c	Ihala Talawakele	0 1 38

Field sheet F <sup>9</sup>  
50—58

**Order under Section 2 of "The Waste Lands Ordinances of 1897, 1899, 1900, and 1903," declaring Lands to be Crown Property.**

In the matter of the lands commonly called or known as Wewihalahena, Ibbekatuwa, Ela reservation, Ibbekatuwa, Puramaduwakatuwa, &c., Paragawahena, Minhettigamahena, Minhettigamatisbamba, Minhettigamapasbamba, Nambiralagehena, Palugangodakele, Ibbekatuwehena, Kanadaraoyeduwa, situate in the village of Minhettigama in the Pahalawewa tulana of the Kende korale of the Nuwaragam palata, in the North-Central Province, and of "The Waste Lands Ordinances of 1897, 1899, 1900, and 1903."

THE notice required by section 1 of "The Waste Lands Ordinances of 1897, 1899, 1900, and 1903," having been duly published in manner prescribed by that section in respect of the above-named lands (*vide* Notice No. 2,677), and no claim having been made to the said lands or to any interest therein within the period of three months from the date specified in the said notice, I, Walter Ernest Wait, Special Officer appointed under section 28 of the said Ordinances, under and by virtue of the powers vested in me in that behalf by section 2 of the said Ordinances, do hereby on September 25, 1907, order and declare that the said lands, as more fully described herein below, situate in the village of Minhettigama in the Pahalawewu tulana of the Kende korale of the Nuwaragam palata, in the North-Central Province, and shown as lots 1, 2, 2e, 2f, 2i, 2j, 4, 5, 8, 8a, 10, 12, 12c, 12d, 13, 14, and 15 in preliminary plan No. 453 and in the annexed certified tracing therefrom, and containing in extent 891 acres 3 roods and 21 perches, are the property of the Crown.

*Description of the Lands referred to.*

The following lots situated in the village of Minhettigama in the Pahalawewu tulana of the Kende korale of the Nuwaragam palata, in the North-Central Province, as described in the annexed certified tracing:—

Preliminary plan 453.

Lot.	Name of Land.	Extent.		
		A.	R.	P.
1	Wewihalahena	4	0	24
2	Ibbekatuwa	866	0	21
2e	Ela reservation	0	0	7
2f	Do.	0	0	2
2i	Ibbekatuwa, Puramaduwakatuwa, &c.	1	2	32
2j	Do.	2	3	22
4	Paragawahena	1	3	9
5	Minhettigamahena	5	2	30
8	Minhettigamatisbamba	3	0	6
8a	Minhettigamapasbamba	0	3	6
10	Nambiralagehena	2	1	13
12	Minhettigamahena	0	0	22
12c	Ela reservation	0	0	17
12d	Do.	0	0	4
13	Palugangodakele	1	3	20
14	Ibbekatuwahena	1	0	9
15	Kanadaraoyaduwa	0	0	17
		891	3	21

and bounded as follows: on the north by the village limit of Tillangala, the village limit of Diwulwewa; on the east by the village limit of Diwulwewa, the village limit of Parasanwewa, the village limit of Kalawelpotana; or the south by the Kanadara-oya; on the west by the Kanadara-oya, the village limit of Karambe, the village limit of Kudagama.

NOTE.—The following lots lying within the above boundaries are excluded from this order, and their aggregate acreage of 197 acres and 36 perches is not included in the acreage of 891 acres 3 roods and 21 perches given above:—

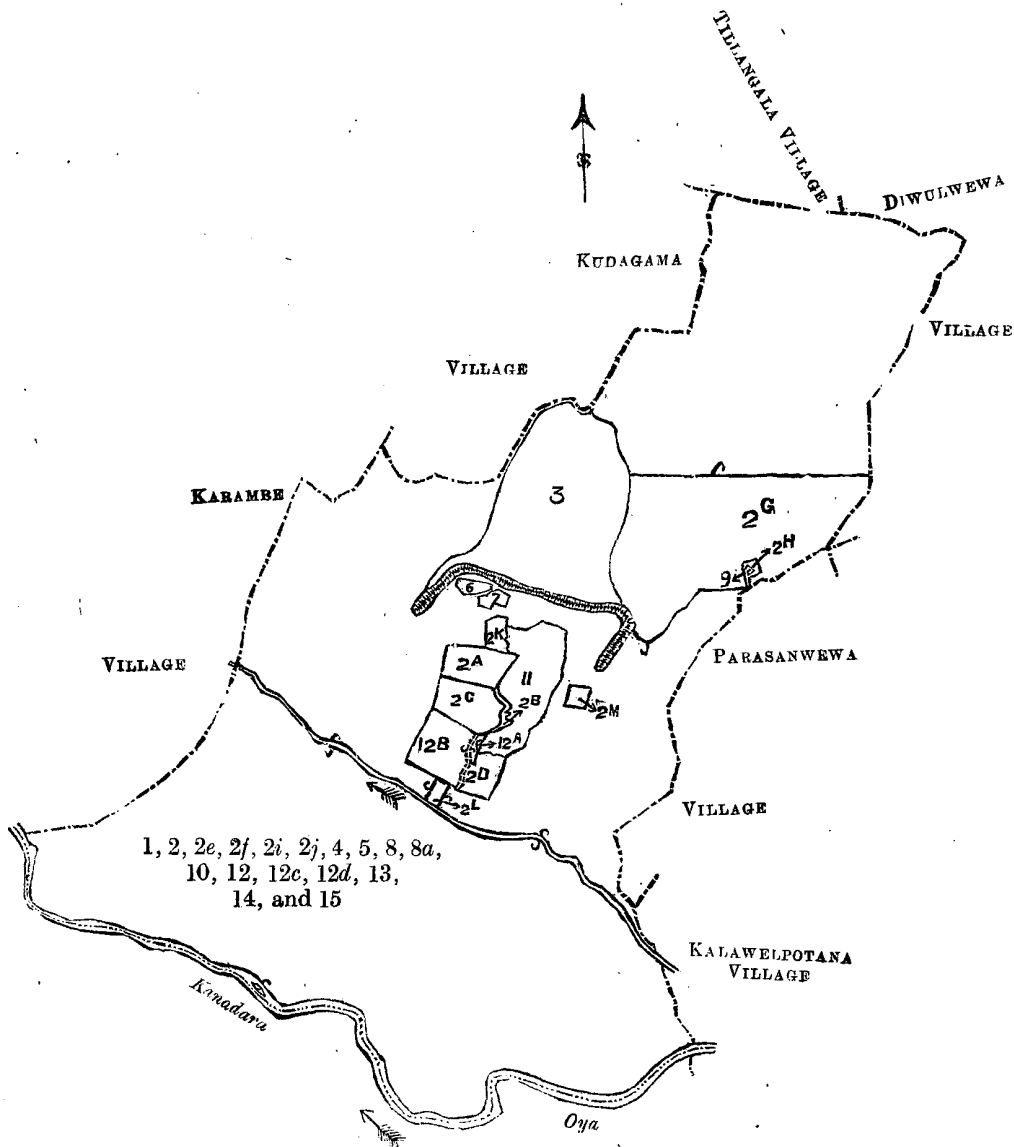
Preliminary plan 453.

Lot.	Name of Land.	Extent.		
		A.	R.	P.
2a	Minhettigama-akkare (T. Ps. 229,571 and 227/485)	6	1	21
2b	Minhettigama-akkarawela (T. P. 227,486)	0	1	21
2c	Minhettigama-akkare (P. P. 2,079/6,192)	7	3	36
2d	Minhettigama-alutakkare (P. P. 3,057/9,8)	4	3	0
2g	Ibbekatuwa, Puramaduwekatuwa, &c.	74	2	11
2h	Minhettigamaminipitiya	0	1	39
2k	Ibbekatuwa, Puramaduwekatuwa, &c.	2	0	30
2l	Do.	1	0	0
2m	Minhettigama-alutwatta	0	3	35
3	Minhettigamawewa	67	1	30
6	Minhettigagammedda	1	0	24
7	Do.	1	1	10
9	Minhettigamaminipitiya	0	0	5
11	Minhettigamapurawela	19	1	1
12a	Do.	0	0	2
12b	Akkarehena (T. P. 195,673)	9	1	11
		197	0	36

September 25, 1907.

W. E. WAIT,  
Special Officer.





Scale of 32 Chains to an Inch.

Situation : Minhettigama village in Pahalawewu tulana of Kende korale.

Preliminary plan 453.

Lot.	Name of Land.	Extent.		
		A.	R.	P.
1	Wewihalahena	4	0	24
2	Ibbekatuwa	866	0	21
2e	Ela reservation	0	0	7
2f	Do.	0	0	2
2i	Ibbekatuwa, Puramaduwakatuwa, &c.	1	2	32
2j	Do.	2	3	22
4	Paragawahena	1	3	9
5	Minhettigamahena	5	2	30
8	Minhettigamatisbamba	3	0	6
8a	Minhettigamapasbamba	0	3	6
10	Nambiralagehena	2	1	13
12	Minhettigamahena	0	0	22
12c	Ela reservation	0	0	17
12d	Do.	0	0	4
13	Palugangodakele	1	3	20
14	Ibbekatuwahena	1	0	9
15	Kanadaraoyaduwa	0	0	17
		891	3	21

Lot.	Name of Land.	Extent.		
		A.	R.	P.
2a	Minhettigama-akkare (T. Ps. 229,571 and 227,485)	6	1	21
2b	Minhettigama-akkarawela (T. P. 227,486)	0	1	21
2c	Minhettigama-akkare (P. P. 2,079/6,192)	7	3	36
2d	Minhettigama-alutakkare (P. P. 3,057/9,801)	4	3	0
2g	Ibbekatuwa, Puramaduwekatuwa, &c.	74	2	11.
2h	Minhettigamaminipitiya	0	1	39
2k	Ibbekatuwa, Puramaduwekatuwa, &c.	2	0	30
2l	Do.	1	0	0
2m	Minhettigama-alutawatta	0	3	35
3	Minhettigamawewa	67	1	30
6	Minhettigamagammedda	1	0	24
7	Do.	1	1	10
9	Minhettigamaminipitiya	0	0	5
11	Minhettigamapurawela	19	1	1
12a	Do.	0	0	2
12b	Akkarehena (T. P. 195,673)	9	1	11
		197	0	36

Sheets C <sup>24</sup><sub>19—27</sub>, C <sup>24</sup><sub>20—28</sub>, C <sup>24</sup><sub>34—42</sub>, C <sup>24</sup><sub>35—43</sub>, & C <sup>24</sup><sub>36—44</sub>

Surveyor-General's Office,  
Colombo, January 21, 1907.  
Anuradhapura S. O. 472

C. MEADEN,  
for Surveyor-General.

**Order under Section 4, Sub-section (1), of "The Waste Lands Ordinances of 1897, 1899, 1900, and 1903," declaring Lands to be Crown Property.**

In the matter of the lands commonly called or known as Ahaspokuna, Belungalahinnapatana, &c., situate in the village of Ettalapitiya in the Mahapalata korale of the Udukinda division, in the Province of Uva, and of "The Waste Lands Ordinances of 1897, 1899, 1900, and 1903."

**W**HEREAS in pursuance of section 1 of the said Ordinances it was duly notified on May 4, 1906, that if no claim to the lands commonly called or known as Ahaspokuna, Belungalahinnapatana, &c., situate in the village of Ettalapitiya in the Mahapalata korale of the Udukinda division, in the Province of Uva, containing in extent 1,599 acres 3 roods and 13 perches, and shown as lots 1, 2, 3, 3a, 3b, 3c, 3g, 3h, 7, 9, 10, 11, 11a, 13, 14, 16, 16a, 17, 24, 24a, 35, 44, 50, 51, 52, 53, 56, 57, 58a, 58b, 62, 63, 63f, 63g, 63h, 63a½, 64, 69, 70, 71, 84, 86, 87, 88, 93, and 99 in preliminary plan No. 26 and in the annexed certified tracing therefrom, was made to Howard Orme Fox, Special Officer appointed under section 28 of the said Ordinances, within the period of three months from the date specified in such notice, such lands would be deemed the property of the Crown and dealt with on account of the Crown (*vide* Notice No. 2,426):

And whereas Kandekumburegedara Siyatu, Hapugasulpota Siribadda, and Kirioruwewalawwa Rajapakse Mudiyanseelage Gunsekara Banda, all of Ettalapitiya, made claim thereto; and whereas the said claimants have withdrawn their claims to the said lands, I, John George Fraser, Special Officer appointed under section 28 of the said Ordinances, under and by virtue of the powers vested in me in that behalf by section 4 of the said Ordinances, do hereby on August 30, 1907, order and declare, under section 4, sub-section (1), of the said Ordinances, that the said lands, as more fully described herein below, are the property of the Crown.

*Description of the Lands referred to.*

The following lots situate in the village of Ettalapitiya in the Mahapalata korale of the Udukinda division, in the Province of Uva, as described in the annexed certified tracing:—

Preliminary plan 26.

Lot.	Name of Land.	Extent.		
		A.	R.	P.
1	Ahaspokuna	3	3	15
2	Do.	1	0	36
3	Belungalahinnapatana, Kandekepugodapatana, Gallehetembegodapatana, Hapugasulpotheapatana, Bogahagodapatana, Maduwelpandurehinna, Galpotuyahinnapatana, Selatambapatana, Galwattogodapatana, Wewatotapatana, Godamadittehinnapatana, Galgodahinnapatana, Badulugastennapatana, Werellahinnapatana, Kaludiyawalapatana, Dikulpotapatana, Kurundugollepatana	1,000	0	3
3a	Dikulpotapatana, Belungahatenapatana	25	0	14
3b	Bogahagodapatana	0	1	3
3c	Werellatenapatana	0	1	5
3g	Selatambapatana	0	0	30
3h	Godawewa	0	3	12

Lot.	Name of Land.	Extent.		
		A.	R.	P.
7	Tisbeddatenna	0	2	24
9	Dikulpotha	4	2	0
10	Hapugasulpotha	1	3	26
11	Tawalantenneulpotha	0	2	39
11a	Do.	1	1	38
13	Hapugasulpotha	0	1	22
14	Hapugasulpothahena	2	2	30
16	Hapugasulpothapatana	2	0	12
16a	Iththewelhinnepatana	0	0	5
17	Hapugasulpotha	0	3	36
24	Bogaha-arawewatta	1	2	13
24a	Bogahagoda	0	0	32
35	Attalakumburewatta	0	3	12
44	Ettalagodapatana	2	3	34
50	Dikulpotha <i>alias</i> Kaludiyawalaulpotha	0	2	28
51	Do.	0	2	37
52	Dikulpotha	0	3	35
53	Kurundugolleulpotha	0	1	25
56	Silatambepatana	0	2	30
57	Dikulpotha	1	1	25
58a	Dikulpothapatana	0	0	15
58b	Do.	0	0	26
62	Dewalekele	2	1	5
63	Minuwanwewepatana, Dimbulgasgopatana, Welehapatana, Morabeddatana, Kolatennepatana, Mahahulahakandewattepatana, Kotahapugahapatana, Nidanparawapatana, Kalugalgedipatana, Kolatennepatana, Wewakotapatana, Deiragodahena, Deiragodapatana, Telihawewapatana, Lahunatennepatana, Manbeddatana, Wewakolapatana	522	3	17
63f	Kandewatta	0	1	21
63g	Marabeddatana	0	0	26
63h	Do.	0	0	17
63a½	Deiragodapatana	0	0	12
64	Kandawatta	1	1	15
69	Telihaulpotha	2	0	30
70	Galgodahinnapatana	1	2	25
71	Do.	4	1	16
84	Marabeddahena	0	3	38
86	Marabeddaulpotha	0	1	10
87	Marabeddekele	0	2	25
88	Kirioruwebeddekele	0	3	36
93	Udakiuleulpotha	0	3	0
99	Kolutennekele	2	3	18
		1,599	3	1

and bounded as follows: on the north by the village limit of Pattiagedara, T. P. 204,940 (Huriyagasgolla), the village limit of Pattiagedara, T. P. 204,941 (Pillearawa and Deira-arawa), the village limit of Pattiagedara, T. P. 213,973 (Pillearawekumbura and Bogahallepatana), Ambagahawattehena belonging to the Crown, Kirioruwegedarawatta claimed by Kirioruwe Kiri Banda and others, Mahawatteyayehena belonging to Kirioruwewalawwa Rajapakse Mudiyansele Heen Banda and others, Mahawatteyayehena belonging to the Crown, Mahawatteyayehena belonging to Kirioruwewalawwa Rajapakse Mudiyansele Heen Banda and others, Kirioruwakumbura claimed by ditto, Kirioruwe-ela, the Kirioruwebeddakandura, Kirioruwebeddehena belonging to the Crown, Kahatagahawatta claimed by Kirioruwegedara Ukku Banda and others, Amunehena belonging to the Crown, the Kolatennekandura, Kirioruwegedarawatta claimed by Kirioruwegedara Kiri Banda and others, Ambagahawattahena belonging to Kirioruwegedara Heen Banda and others, the village limit of Pattiagedara; on the east by the village limit of Idame, the village limit of Kumbalwela; on the south by Dikulpothakumbura claimed by Ruhunu Mahakataragam Dewale, Dikulpothawatta claimed by ditto, Dikulpothawatta claimed by Dikulpothagedara Loku Menika and others, Dikulpothakumbura sold by the Crown, Dikulpothakumbura claimed by Ruhunu Maha Kataragam Dewale, the village limit of Kumbalwela, Selatambepatana sold by the Crown, the village limit of Kumbalwela, the village limit of Kabillewela, Kurundugollekumbura claimed by Bastian B. Perera and others, the village limit of Kabillewela, Kurundugollekumbura claimed by Bastian Perera and others, the village limit of Kabillewela; on the west by the village limit of Kabillewela, Kurundugasulpothakumbura sold by the Crown, the village limit of Kabillewela, the Binadunuwewa-oya, Galahatembetenna belonging to the Crown, Galahatembearawatta claimed by Heelagedara Huduhami, the Kandekumburekandura, the Dikulpothakandura, Natarawekumbura sold by the Crown, Dimbulwatta claimed by Kandekumburegedara Siyatu, the Kudumirissaulpothakandura, Kudumirissaulpotha sold by the Crown, Kandekumbura claimed by Kandekumbure Siyatu, Kehelwattearawahena *alias* Kandekumburehena claimed by Kandekumburegedara Siyatu, Ittewelhinnepatana belonging to Kandekumburegedara Siyatu, the Uda-arawakanadura, the Kandekumbure-ela, Attalekumbura, claimed by Mirahawatte Kumarihamy, Pitapolakumbura, &c., sold by the Crown, Pitapolawatta claimed by Mahakumburegedara Kiriwante, Gorandiyatennewatta claimed by Alutgedara Ukku Menika and others, the Dehigaha-arawakandura, Wakkumbure-ellehena belonging to the Crown, Galwatta claimed by Mirahawatte Kumarihamy, Pitawatta claimed by Idamegedara Banda and Mirahawatte Kumarihamy, an ela, Deire-ellehena

belonging to the Crown, the Kirioruwebbedekandura, Deire-ellekumbura claimed by Idame Siribaddana and others, the Kirioruwebbedekandura, Agathakumburewatta claimed by Idame Punchirala and others, Agathakumbura claimed by ditto, Welikada-arawawatta claimed by Mirahawatte Kumarihamy, the minor road from Bandarawela to Etampitiya, the Kirioruwebbedakandura, Galpattiya-arawa claimed by Mirahawatte Kumarihamy, the minor road from Bandarawela to Etampitiya, Deiregodapatana claimed by Dambawinne Kumarihamy, a footpath, Bandarapitiyekumbura settled at half-improved value, T. P. 197,986 (Bandarapitiyadeniya), a stream, Badanapitiyahena *alias* Kehelwattearawahena belonging to the Crown, Badahelarawawatta claimed by Gorandiyakumbure Mudiyanse and others, Madankumbura claimed by ditto, Mulatakumburewatta claimed by Mulatakumburegedara Appuhami and others, Deirawatta claimed by Gorandiyakumbure Huduhami and others, Deirawattahena belonging to the Crown, Dewalawatta claimed by Pattini Dewale, the Gansabhawa path from Kontahela to Bandarawela, Udaturaiwatta claimed by Udaturaigedara Kiri Banda and others, the village limit of Kontahela.

NOTE.—The following lots lying within the above boundaries are excluded from this order, and their aggregate acreage of 51 acres 3 roods and 33 perches is not included in the acreage of 1,599 acres 3 roods and 13 perches given above:—

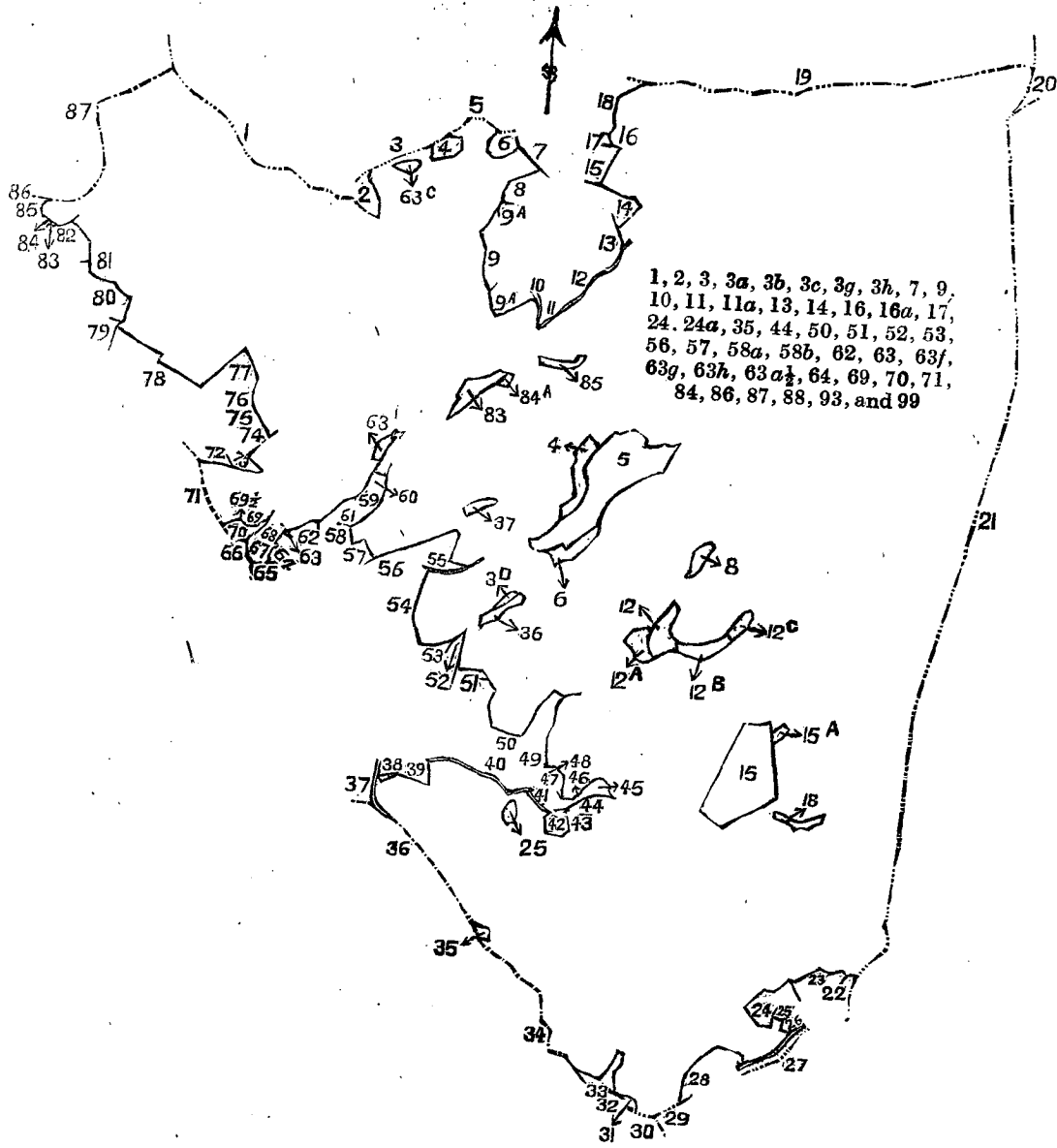
## Preliminary plan 26.

Lot.	Name of Land.	Extent.		
		A.	R.	P.
3d	Werellettenepatana ..	0	1	2
4	Ambagahamullawatta, Mudunpitiyawatta ..	2	3	30
5	Dimbulgasarawa, Kekiwitatenna, Mudunpita, Kotadumbulatenna, Tikiretenna, Pallebadala, Mudunpita, Ambagahamulla, Udumunuarawa, Madolliyadda, Kirimetiawattagoda-arawa ..	16	2	5
6	Mudunpitawatta, Kekiwitatennawatta ..	2	0	16
8	Tisbeddatenna ..	0	3	35
12	Dambakotawagura ..	2	0	20
12a	Do. ..	1	1	30
12b	Do. ..	1	1	5
12c	Kumbukghaelapota ..	0	3	15
15	Hapugasulpotha (T. P. 88,250) ..	15	0	22
15a	Hapugasulpothakumbura ..	0	1	8
18	Hapugasulpotha (T. P. 210,502) ..	0	3	23
25	Bogaha-arawa ..	0	1	26
36	Werellettenekumbura ..	0	3	30
37	Udapeela-arawa ..	0	2	14
63c	Guruarawa (T. P. 208,741) ..	0	3	27
83	Kendagasdiyawalukumbura ..	2	0	10
84a	Marabeddahena ..	0	1	12
85	Do. ..	1	0	23
63i	Geruarawa ..	0	3	0
		51	3	33

J. G. FRASER,  
Special Officer.

August 30, 1907.

[ For Tracing see page 1383.]



1, 2, 3, 3a, 3b, 3c, 3g, 3h, 7, 9, 10, 11, 11a, 13, 14, 16, 16a, 17, 24, 24a, 35, 44, 50, 51, 52, 53, 56, 57, 58a, 58b, 62, 63, 63f, 63g, 63h, 63a½, 64, 69, 70, 71, 84, 86, 87, 88, 93, and 99

Scale of 32 Chains to an Inch.

List of Boundaries.

- |   |   |  |
|---|---|--|
| 1 Village limit of Pattiyegedara                        | 30 Village limit of Kabilewela                | 61 Kirioruwebdekandura                           |
| 2 T. P. 204,940 (Huriyagagolla)                         | 31 Kurundagollekumbura                        | 62 Deire-ellekumbura                             |
| 3 Village limit of Pattiyegedara                        | 32 Village limit of Kabilewela                | 63 Kirioruwebdekandura                           |
| 4 T. P. 204,941 (Pillearawa and Deirearawa)             | 33 Kurundugollekumbura                        | 64 Agathakumburewatta                            |
| 5 Village limit of Pattiyegedara                        | 34 Village limit of Kabilewela                | 65 Agatakumbura                                  |
| 6 T. P. 213,973 (Pillearawekumbura and Bogahallepatana) | 35 Kurundugasulpothakumbura                   | 66 Welikada-arawewatta                           |
| 7 Ambagahawattchena                                     | 36 Village limit of Kabilewela                | 67 Minor road from Bandarawela to Etampitiya     |
| 8 Kirioruwegedarawatta                                  | 37 Bindunuwewa-oya                            | 68 Kirioruwebdekandura                           |
| 9 Mahawattayayehena                                     | 38 Galahatembehena                            | 69 Galpattiarawa                                 |
| 9a Do.  | 39 Galahatembearawewatta                      | 69½ Minor road from Bandarawela to Etampitiya    |
| 10 Kirioruwekumbura                                     | 40 Kandekumburekandura                        | 70 Deiregodapatana                               |
| 11 Kirioruwe-ela  | 41 Dikulpothakandura                          | 71 Footpath                                      |
| 12 Kirioruwebdekandura                                  | 42 Natarawekumbura                            | 72 Bandarapitiyekumbura                          |
| 13 Kirioruwebdehena                                     | 43 Dimbulwatta                                | 73 T. P. 197,986 (Bandanapitiyedeniya)           |
| 14 Kahatagahawatta                                      | 44 Kudumirissaulpothakandura                  | 74 Stream  |
| 15 Amunuherahena  | 45 Kudumirissaulpotha                         | 75 } Bandanapitiyehena alias                     |
| 16 Kolatennekandura                                     | 46 Kandekumbura                               | 76 } Kehelwattearawehena                         |
| 17 Kirioruwegedarawatta                                 | 47 Kehelwattearawehena alias Kandekumburehena | 77 } Kehelwattearawehena                         |
| 18 Ambagahawattchena                                    | 48 Ittawelhinnegodapatana                     | 78 Badahela-arawewatta                           |
| 19 Village limit of Pattiyegedara                       | 49 Uda-arawekandura                           | 79 Madankumbura                                  |
| 20 Village limit of Idame                               | 50 Kandekumbure-ela                           | 80 Mulatakumburewatta                            |
| 21 Village limit of Kumbalwela                          | 51 Attalekumbura                              | 81 Deirewatta                                    |
| 22 Dikulpothakumbura                                    | 52 Pitapolakumbura, &c.                       | 82 Deirewattchena                                |
| 23 Dikulpothawatta                                      | 53 Pitapolawatta                              | 83 Do.   |
| 24 Do.  | 54 Gorandiyatennewatta                        | 84 Dewalawatta                                   |
| 25 Dikulpothakumbura                                    | 55 Dehigaha-arawekandura                      | 85 Gansabhawa path from Kontahela to Bandarawela |
| 26 Do.  | 56 Wakkumbure-ellehena                        | 86 Uduturaiwatta                                 |
| 27 Village limit of Kumbalwela                          | 57 Galwatta                                   | 87 Village limit of Kontahela                    |
| 28 Selatambepatana                                      | 58 Pitawatta                                  |  |
| 29 Village limit of Kumbalwela                          | 59 An ela                                     |  |
|   | 60 Deire-ellehena                             |  |

## Situation: Ettalapitiya village.

## Preliminary plan 26.

Lot.	Name of Land.	Extent.	
		A.	R. P.
1	Ahaspokuna	3	3 15
2	Do.	1	0 36
3	Belungalahinnepatana, Kandakepugodapatana, Gallehetembegodapatana, Hapugasulpotheapatana, Bogahagodapatana, Maduwelpandurehinna, Galpotuyayahinnepatana, Selatembepatana, Galwattegodapatana, Wewetotapatana, Godamadittehinnepatana, Galgodahinnepatana, Badulugastennepatana, Werellahinnepatana, Kaludiyawalapatana, Dikulpotapatana, Kurundugollepatana	1,000	0 3
3a	Dikulpotapatana, Belungahatennepatana	25	0 14
3b	Bogahagodapatana	0	1 3
3c	Werellatennepatana	0	1 5
3g	Selatembepatana	0	0 30
3h	Godawewa	0	3 12
7	Tisbeddetenna	0	2 24
9	Dikulpotha	4	2 0
10	Hapugasulpotha	1	3 26
11	Tawalantenneulpotha	0	2 39
11a	Do.	1	1 38
13	Hapugasulpotha	0	1 22
14	Hapugasulpothahena	2	2 30
16	Hapugasulpothapatana	2	0 12
16a	Iththewelhinnepatana	0	0 5
17	Hapugasulpotha	0	3 36
24	Bogaha-arawewatta	1	2 13
24a	Bogahagoda	0	0 32
35	Attalekumburewatta	0	3 12
44	Ettalagodapatana	2	3 34
50	Dikulpotha <i>alias</i> Kaludiyawalulpotha	0	2 28
51	Do.	0	2 37
52	Dikulpotha	0	3 35
53	Kurunduolleulpotha	0	1 25
56	Silatambepatana	0	2 30
57	Dikulpotha	1	1 25
58a	Dikulpothapatana	0	0 15
58b	Do.	0	0 26
62	Dewalekele	2	1 5
63	Minuwanwewepatana, Dimbulgasopatana, Welihetapatana, Morabeddepatana, Kolatennepatana, Mahahulahakandewattepatana, Kotapugahapatana, Nidamparuwepatana, Kalugalgedipatana, Kolatennehinnepatana, Wewakotapatana, Deiragodahena, Deiragodapatana, Telihawewepatana, Lahuwatennepatana, Manbeddepatana, Wewekolapatana	522	3 17
63f	Kandewatta	0	1 21
63g	Marabeddepatana	0	0 26
63h	Do.	0	0 17
63a $\frac{1}{2}$	Deiragodapatana	0	0 12
64	Kandawatta	1	1 15
69	Telihaulpotha	2	0 30
70	Galgodahinnapatana	1	2 25
71	Do.	4	1 16
84	Marabeddehena	0	3 38
86	Marabeddeulpotha	0	1 10
87	Marabeddekele	0	2 25
88	Kirioruwebbeddekele	0	3 36
93	Udakiuleulpotha	0	3 0
99	Kolutennekele	2	3 18
		1,599	3 13

## Lots excluded.

3d	Werellatennepatana	0	1 2
4	Ambagahamullawatta, Mudunpitawatta	2	3 30
5	Dimbulgasarawa, Kekiwitatenna, Mudunpita, Kotadimbulatenna, Tikiritenna, Pallebadala, Mudunpita, Ambagahamulla, Udumunuarawa, Madolliyadda, Kirimetiawattagoda-arawa	16	2 5
6	Mudunpitawatta, Kekiwitatennewatta	2	0 16
8	Tisbeddetenna	0	3 35
12	Dambakotawagura	2	0 20

Lot.	Name of Land.	Extent.		
		A.	R.	P.
12a	Dambakotawagura	1	1	30
12b	Do.	1	1	5
12c	Kumbukghaelapota	0	3	15
15	Hapugasulpotha (T. P. 88,250)	15	0	22
15a	Hapugasulpothakumbura	0	1	8
18	Hapugasulpotha (T. P. 210,502)	0	3	23
25	Bogaha-arawa	0	1	26
36	Werellatennekumbura	0	3	30
37	Udapelearawa	0	2	14
63c	Guruarawa (T. P. 208,741)	0	3	27
83	Kendagasdiyawalukumbura	2	0	10
84a	Marabeddehena	0	1	12
85	Do.	1	0	23
63i	Geruarawa	0	3	0
		51	3	33

Field sheets M<sub>35-43</sub><sup>12</sup>, M<sub>36-44</sub><sup>12</sup>, and M<sub>52-60</sub><sup>12</sup>

Surveyor-General's Office,  
Colombo, July 11, 1907.  
Uva S. O. 1,076

J. B. M. RIDOUT,  
for Surveyor-General.

**Order under Section 2 of "The Waste Lands Ordinances of 1897, 1899, 1900, and 1903,"  
declaring Lands to be Crown Property.**

In the matter of the lands commonly called or known as Ambalankapalla, Medahinnepatana, Paragastenna, Paragastennehena, Ritigahadowa, Tampalapeguwatta, &c., situate in the village of Mahawela in the Rilpola korale of the Yatikinda division, in the Province of Uva, and of "The Waste Lands Ordinances of 1897, 1899, 1900, and 1903."

THE notice required by section 1 of "The Waste Lands Ordinances of 1897, 1899, 1900, and 1903," having been duly published in manner prescribed by that section in respect of the above-named lands (*vide* Notice No. 2,692), and no claim having been made to the said lands or to any interest therein within the period of three months from the date specified in the said notice, I, Walter Ernest Wait, Special Officer appointed under section 28 of the said Ordinances, under and by virtue of the powers vested in me in that behalf by section 2 of the said Ordinances, do hereby on September 28, 1907, order and declare that the said lands, as more fully described herein below, situate in the village of Mahawela in the Rilpola korale of the Yatikinda division, in the Province of Uva, and shown as lots 1, 6, 7, 7a, 7b, 5, 5a, 5b, and 5c in preliminary plan No. 91 and in the annexed certified tracings therefrom, and containing in extent 121 acres 3 roods and 23 perches, are the property of the Crown.

*Description of the Lands referred to.*

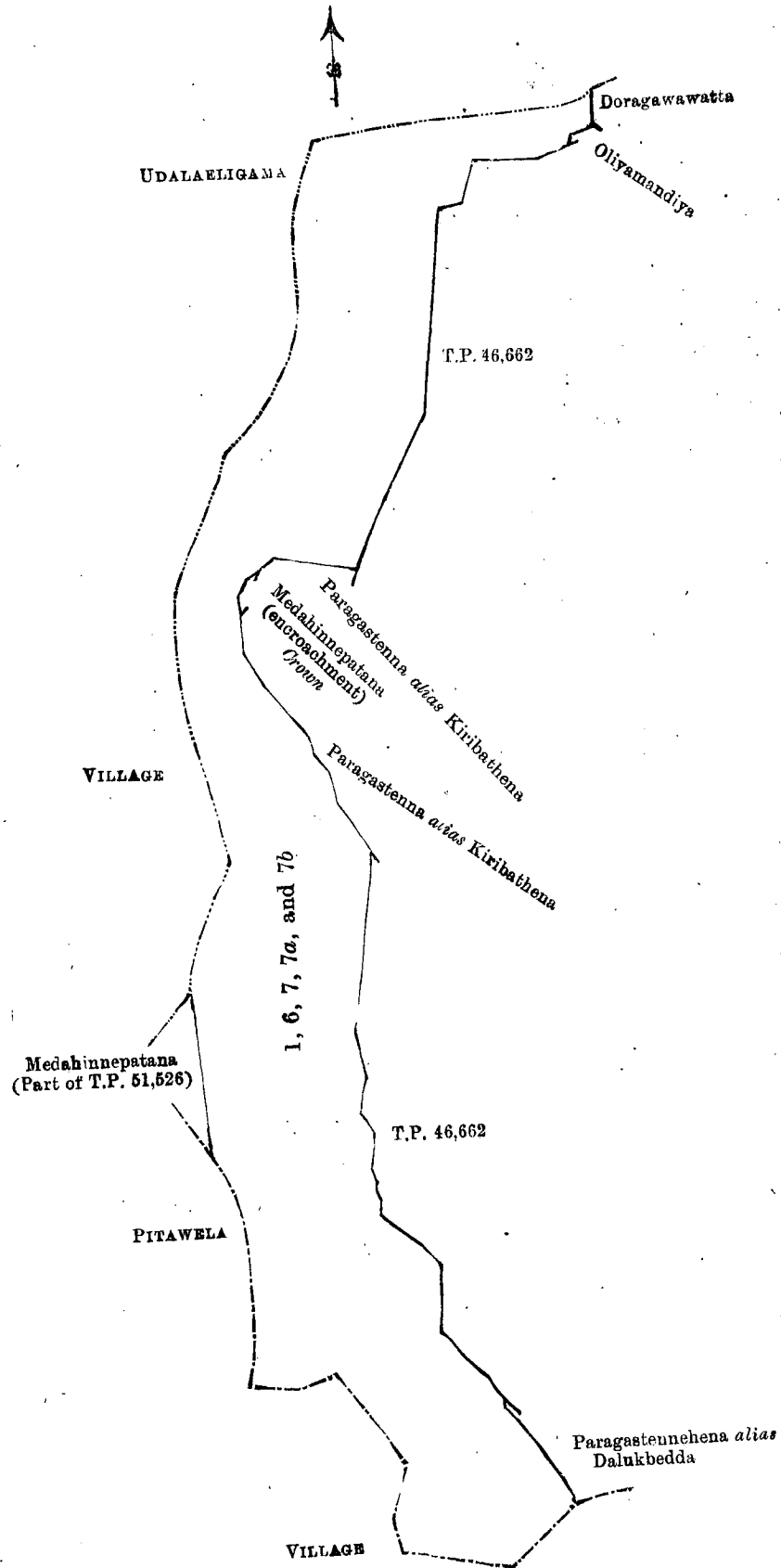
The following lots situated in the village of Mahawela in the Rilpola korale of the Yatikinda division, in the Province of Uva, as described in the annexed certified tracings:—

I.

Preliminary plan 91.

Lot	Name of Land.	Extent.		
		A.	R.	P.
1	Ambalankapalla	3	0	0
6	Medahinnepatana	39	2	25
7	Paragastenna	2	1	28
7a	Paragastennehena	0	1	18
7b	Do.	0	0	4
		45	1	35

and bounded as follows: on the north by the village limit of Udalaeligama; on the east by Doragawawatta claimed by Mahammadu Ali, Oliyamandiya claimed by Rena Angammah, T. P. 46,662, Paragastenna *alias* Kiribathena claimed by Rena Angammah, Medahinnepatana (encroachment) claimed by the Crown, Paragastenna *alias* Kiribathena claimed by Rena Angammah, T. P. 46,662, Paragastennehena *alias* Dalukbedda claimed by Rena Angammah and others; on the south by the village limit of Pitawela; on the west by the village limit of Pitawela, Medahinnepatana (part of T. P. 51,526), the village limit of Udalaeligama.



Scale of 8 Chains to an Inch.



Situation : Mahawela village in Rilpola korale of Badulla District.

Preliminary plan 91.

Lot.	Name of Land.	Extent.		
		A.	R.	P.
1	Ambalankapalla .. .. .	3	0	0
6	Medahinnepatana .. .. .	39	2	25
7	Paragastenna .. .. .	2	1	28
7a	Paragastennehena .. .. .	0	1	18
7b	Do. .. .. .	0	0	4
		<u>45</u>	<u>1</u>	<u>35</u>

Field sheets M<sub>22-30</sub><sup>7</sup> & M<sub>38-46</sub><sup>7</sup>

Surveyor-General's Office,  
Colombo, February 11, 1907.

C. MEADEN,  
for Surveyor-General.

## II.

Preliminary plan 91.

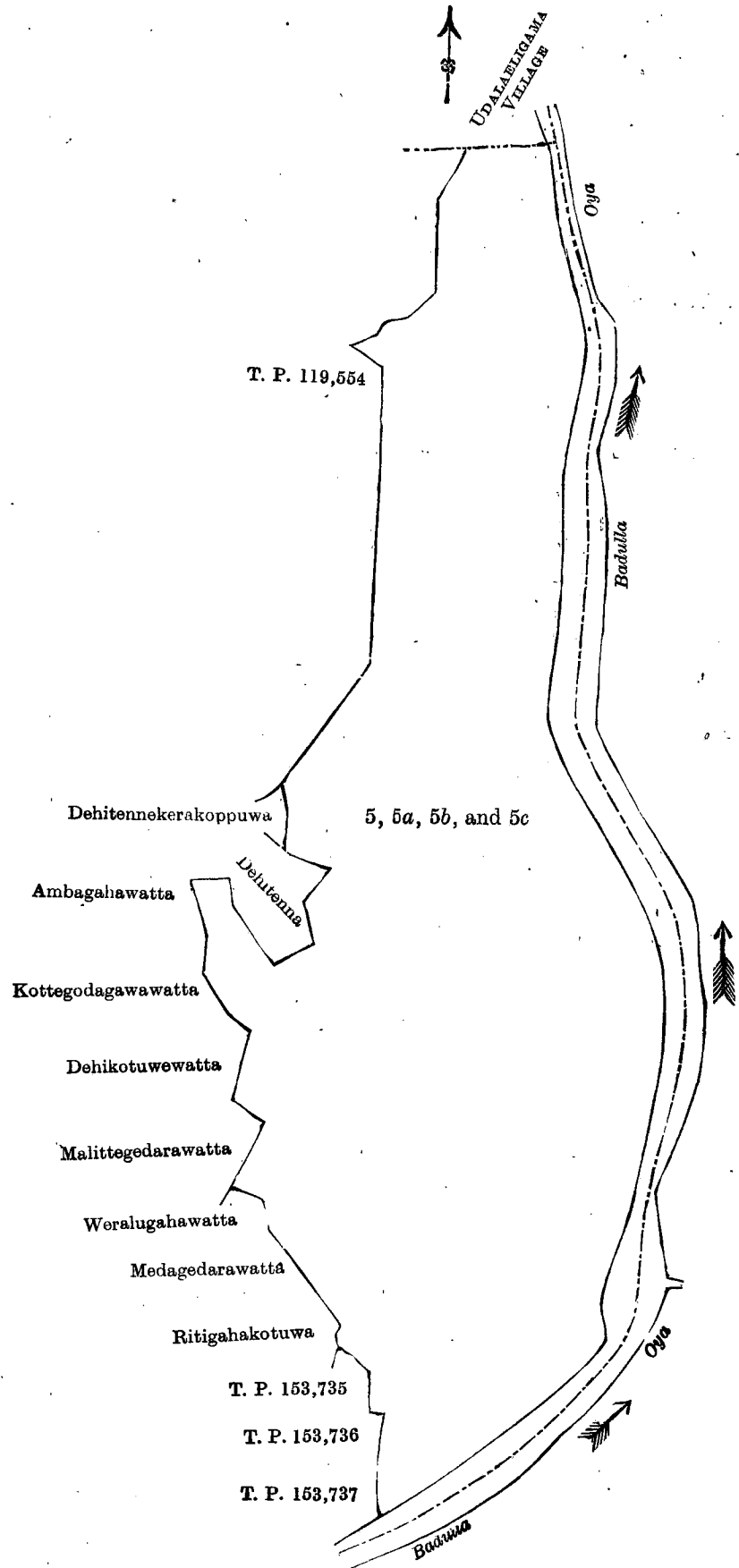
Lot.	Name of Land.	Extent.		
		A.	R.	P.
5	Ritigahadowa, Tampalapeguwatta, Narangaswatta, Udahena, Ambalamekumbura, Nilahena, &c. ..	10	0	18
5a	Galendehenyaya, Pinnalandewellayagewatta, Pinna- landa, Dehitenna, Lindahena, Maligawatta ..	56	2	26
5b	Lindagawahena .. .. .	1	0	26
5c	Lindahenegalenda .. .. .	8	1	38
		<u>76</u>	<u>1</u>	<u>28</u>

and bounded as follows : on the north by the village limit of Udalaeligama ; on the east and south by the Badulla-oya ; on the west by T. Ps. 153,737, 153,736, 153,735, Ritigahakotuwa claimed by Ritigahawatta Kornis Appu, Medagedarawatta claimed by Weralugahawatte Rammenika, Weralugahawatta claimed by ditto, Malittegedarawatta claimed by Malittegedara Appusinho and others, Dehikotuwewatta claimed by Dehikotuwegedara Dingiri Appu, Kottegodagawawatta claimed by Kottegodagedara Appuhamy Gamarala, Ambagahawatta claimed by Pussalcollegedara Ganeti, Dehitenna claimed by Kottegodagedara Appuhamy Gamarala, Dehitennekerakoppuwa claimed by Pussalcollegedara Kiri Menika, T. P. 119,554.

September 28, 1907.

W. E. WAIT,  
Special Officer.

[For Tracing see page 1388.]



Scale of 8 Chains to an Inch.

Situation : Mahawela village in Rilpola korale of Badulla District.  
Preliminary plan 91.

Lot.	Name of Land.	Extent.	
		A.	R. P.
5	Ritigahadowa, Tampalapeguwatta, Narangaswatta, Udahena, Ambalamekumbura, Nilahena, &c.	10	0 18
5a	Galendehenyaya, Pinnalandewellayagewatta, Pinna- landa, Dehitenna, Lindahena, Maligawatta	56	2 26
5b	Lindagawahena	1	0 26
5c	Lindahenegalenda	8	1 38
		76	1 28

Field sheets M<sub>22-30</sub><sup>7</sup> & M<sub>33-46</sub><sup>7</sup>

Surveyor-General's Office,  
Colombo, February 11, 1907.  
Uva S. O. 1,077

C. MEADEN,  
for Surveyor-General.

**Order under Section 4, Sub-section (1), of "The Waste Lands Ordinances of 1897, 1899, 1900, and 1903,"  
declaring the Lands to be Crown Property.**

In the matter of the lands commonly called or known as Kandedeniya and Batahena, situate in the village of Kiripitiya in the Morawak korale of the Matara District, in the Southern Province, and of "The Waste Lands Ordinances, 1897, 1899, and 1900."

WHEREAS in pursuance of section 1 of the said Ordinances it was duly notified on February 8, 1907, that if no claim to the land commonly called or known as Kandedeniya and Batahena, situate in the village of Kiripitiya in the Morawak korale of the Matara District, in the Southern Province, containing in extent 5 acres and 36 perches, and shown as lots D 5 and O 4 in preliminary plan No. 3, as described in the annexed certified tracing therefrom, was made to the Assistant Government Agent, Matara, within the period of three months from the date specified in such notice, such land would be deemed the property of the Crown and dealt with on account of the Crown (*vide* Notice No. 2,642):

And whereas Gamagai Wattuhami, Gamagai Thomishamy, Gamagai Jayanhamy, Gamagai Davithamy, Gamagai Kiri Appu, Gamagai Andrishamy, Gamagai James, Abesingha Don Nikulas Vel-Vidane, Abesingha Don Thomishamy, Abesingha Don Louishamy, Abesingha Don Babehamy, Abesingha Don Davith, Abesingha Don Kalu Appu, Abesingha Don Adan Appu, Abesingha Don Loku Appu, made claim thereto; and whereas the said claimants have withdrawn their claims to the said lands, I, William Loring Kindersley, Assistant Government Agent, Matara, under and by virtue of the powers vested in me in that behalf by section 4 of the said Ordinance No. 1 of 1899, do hereby on this October 5, 1907, order and declare, under section 4, sub-section (1), of the said Ordinances, that the said lands, as more fully described herein below, are the property of the Crown.

*Description of the Lands referred to.*


The following lots situated in the village of Kiripitiya in the Morawak korale of the Matara District, in the Southern Province, as described in the annexed certified tracings:—

I.

Preliminary plan 3.

Lot.	Name of Land.	Extent.	
		A.	R. P.
D 5	Kandedeniya	0	1 0

and bounded as follows: on the north and east by Godahena *alias* Kandedeniyahena declared Crown property; on the south by Kandedeniyamedagoda declared Crown property; on the west by Godahena *alias* Kandedeniyahena declared Crown property.



Scale of 8 Chains to an Inch.

Situation : Kiripitiya village in Morawak korale.

Preliminary plan 3.		Extent.
Lot.	Name of Land.	A. R. P.
D 5	Kandedeniya	0 1 0

Field sheet O <sup>10</sup>  
53—61

Surveyor-General's Office,  
Colombo, October 2, 1906.

C. MEADEN,  
for Surveyor-General.

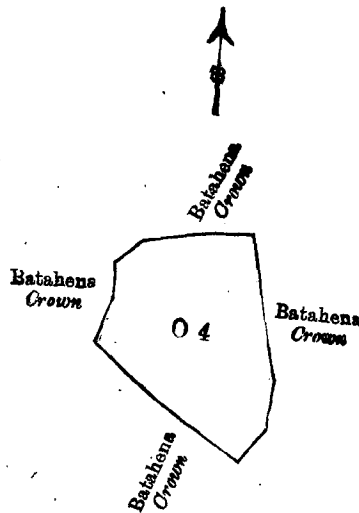
## II.

Preliminary plan 3.

Preliminary plan 3.		Extent.
Lot.	Name of Land.	A. R. P.
O 4	Batahena	4 3 36

and bounded as follows : on the north, east, south, and west by Batahena declared Crown property.

W. L. KINDERSLEY,  
Assistant Government Agent.



Scale of 8 Chains to an Inch.

Situation : Kiripitiya village in Morawak korale.

Preliminary plan 3.

Preliminary plan 3.		Extent.
Lot.	Name of Land.	A. R. P.
O 4	Batahena	4 3 36

Field sheet O <sup>15</sup>  
4—12

Surveyor-General's Office,  
Colombo, October 2, 1906.

C. MEADEN,  
for Surveyor-General.

### Order under Section 4, Sub-section (1), of "The Waste Lands Ordinances of 1897, 1899, 1900, and 1903," declaring Lands to be Crown Property.

In the matter of the lands commonly called or known as Kahatagahahena, Kahatagahahenyaya, Nankadawahena, and Pansalwattahena, situate in the village of Nankadawara in the Yagam pattu of the Pitigal Korale Central of the Chilaw District, in the North-Western Province, and of "The Waste Lands Ordinances of 1897, 1899, 1900, and 1903."

WHEREAS in pursuance of section 1 of the said Ordinances it was duly declared and notified on August 20, 1904, that if no claim to the lands commonly called or known as Kahatagahahena, Kahatagahahenyaya, Nankadawahena, and Pansalwattahena, situate in the village of Nankadawara in the Yagam pattu of the Pitigal Korale Central of the Chilaw District, in the North-Western Province, containing in extent 53 acres 3 roods and 38 perches, and shown as lots 12121, 12124, 12132 $\frac{1}{2}$ , 12132 $\frac{1}{2}$ , 12133, 12134, 12135, and 12143 in preliminary plan 2,681, was made to Mr. Bertram Hill, the then Assistant Government Agent of the Chilaw District, at the Chilaw Kacheheri, within the period of three months from the date specified in the said notice, such land would be deemed the property of the Crown and dealt with on account of the Crown (*vide* Notice No. 2,041):

And whereas Mrs. Sarah Abayaratna and nineteen of the villagers of Nankadawara, whose names appear in the annexed schedule A, made claim thereto; and whereas the said claimants have withdrawn their claims to the said lands, I, Reginald Gibson Saunders, Assistant Government Agent of the Chilaw District, under and by virtue of the powers vested in me in that behalf by section 4 of the said Ordinances, do hereby on this September 20, 1907, order and declare, under section 4, sub-section (1), of the said Ordinances, that the said lands, as more fully described herein below, are the property of the Crown.

*Description of Lands referred to.*

The following lots situated in the village of Nankadawara in the Yagam pattu of the Pitigal Korale Central of the Chilaw District, in the North-Western Province, as described in the annexed certified tracing:—

Preliminary plan 2,681.

Lot.	Name of Land.	Extent.	
		A.	R. P.
12121	Kahatagahahena	1	1 26
12124	Do.	4	1 14
12132 $\frac{3}{4}$	Kahatagahahenyaya	40	2 20
12132 $\frac{1}{2}$	Nankadawarahena	10	3 38
12133	Kahatagahahena	1	0 15
12134	Do.	2	1 5
12135	Do.	2	0 10
12143	Pansalawattahena	1	0 30
		53	3 38

and bounded as follows:—Lots 12121 and 12132 $\frac{1}{2}$  and 12143 are bounded on the north by Kahatagahahena (2,681/12,120); on the east by Kahatagahahena (2,681/12,120), Kahatagahahenawatta (2,681/12,125) belonging to Crown, and Kahatagahahenawatta (2,681/12,126), and Piniyaddagoda (2,681/12,128) belonging to the Crown; on the west by Kajugahawatta (2,681/12,142) belonging to the Crown, Kongahawatta (2,681/12,140), Bulugahawatta (2,681/12,139), and Nankadawarahena (2,681/12,132 $\frac{1}{2}$ ); on the south by Bakmigahakumbura (2,681/12,127) belonging to the Crown, and Pansalawatta (2,681/G 1,205) belonging to Nankadawara Pansala.

Lots 12132 $\frac{3}{4}$  and 12135 are bounded on the north by Kahatagahahenyaya sold by the Crown under the Waste Lands Ordinances and Potukolakumbura (2,681/X 1,205) belonging to Herathami; east by Makulagahawatta (2,681/12,149), Talgahawatta (2,681/12,153) and Kahatagahawatta (2,681/12,161) belonging to the Crown; south by Galwewayara belonging to A. P. Rupasinha and others (T. P. 137,264); and west by Wanamimukalana (1,179/4,266) belonging to the Crown, and Kahatagahahenyaya sold by the Crown under the Waste Lands Ordinances (2,681/12,132).

Lots 12133 and 12134 are bounded on the north by Kahatagahahenyaya (2,681/12,132); on the east by Mahadungahawatta claimed by H. Kombihami (2,681/U1,204); on the south by Mahadungahawatta (2,681/U 1,204) claimed by H. Kombihami, Kahatagahahenyaya (2,681/12,132), Lunuvila (2,681/G 1,205) belonging to Appuhami Vel-Vidane, Pinkumbura (2,681/P 1,205) belonging to Nankadawara Pansala, and Kahatagahahena (2,681/12,132); and on the west by Bingiriyahenyaya (3,056/13,655) (Crown reservation).

Lot 12124 is bounded on the north by village limit of Ratnalagara village; east by the road from Dumalasuiriya to Bingiriya; south by Kahatagahahenawatta (2,681/12,131) belonging to the Crown, Kahatagahahena (2,681/12,123), Kahatagahahenawatta (2,681/12,131) belonging to the Crown; and on the west by Kahatagahahena (2,681/12,123).

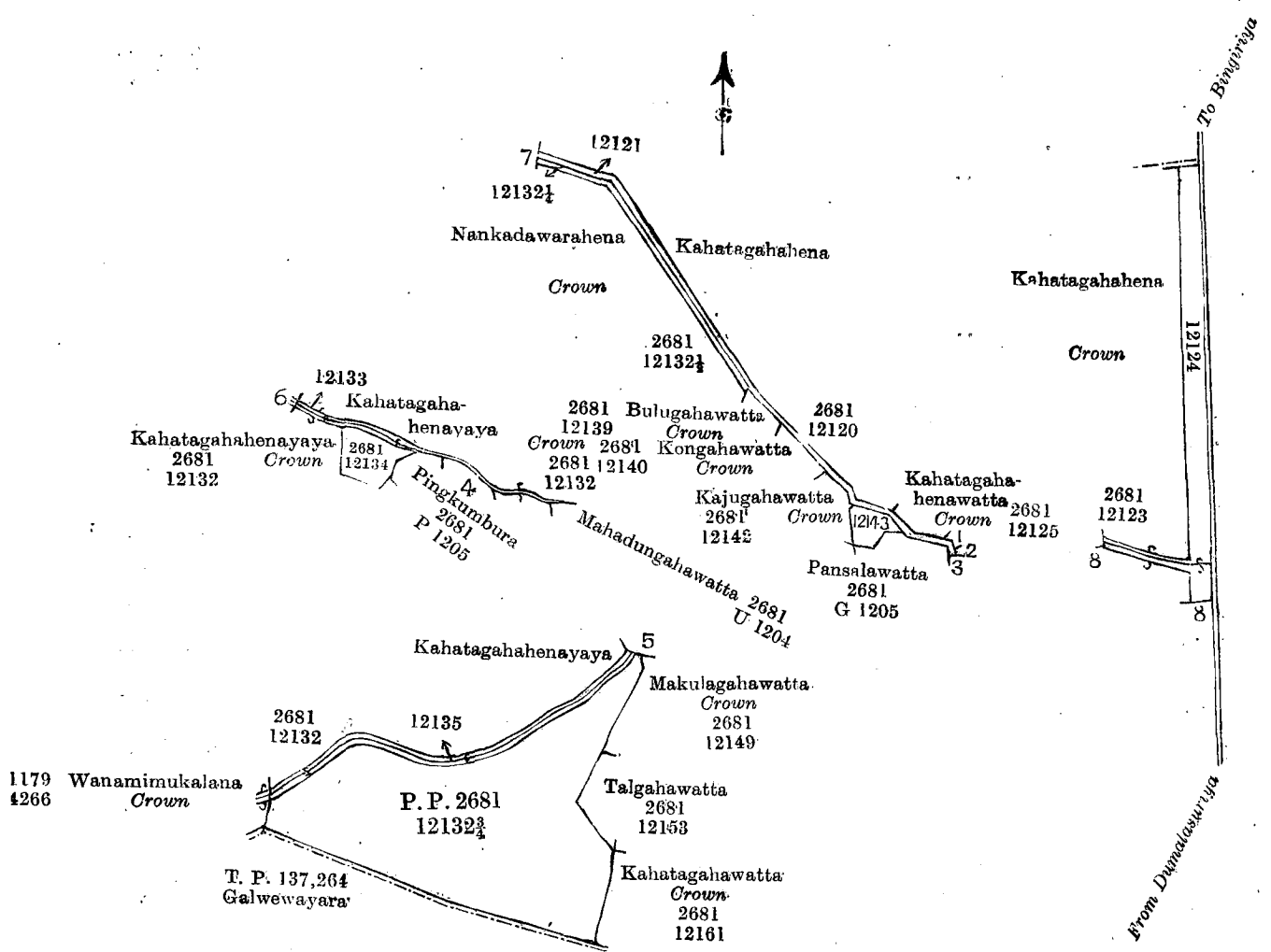
Chilaw, September 20, 1907.

R. G. SAUNDERS,  
Assistant Government Agent.

## SCHEDULE A.

- |  |  |
|--|--|
| 1. Jotiratna Hetti Achchi Mudiyansele Jotihami.          | 11. Herat Mudiyansele Herathami.                     |
| 2. Jotiratna Hetti Achchi Mudiyansele Appuhami Vedarala. | 12. Tilakanayaka Adikari Mudiyansele Bandappu.       |
| 3. Jotiratna Hetti Achchi Mudiyansele Davit Appuhami.    | 13. Herat Mudiyansele Ranhami.                       |
| 4. Herat Mudiyansele Kawrala.                            | 14. Herat Mudiyansele Hetuhami.                      |
| 5. Herat Mudiyansele Herathami.                          | 15. Herat Mudiyansele Punchirala.                    |
| 6. Herat Mudiyansele Appuhami Nekatrala.                 | 16. Herat Mudiyansele Appuhami.                      |
| 7. Herat Mudiyansele Herathami.                          | 17. Jotiratna Hetti Achchi Mudiyansele Bandappuhami. |
| 8. Hetti Narayana Mudiyansele Punchirala.                | 18. Jotiratna Hetti Achchi Mudiyansele Punchirala.   |
| 9. Herat Mudiyansele Mudalihami.                         | 19. Herat Mudiyansele Jotihami.                      |
| 10. Herat Mudiyansele Herathami.                         |  |

[For Tracing see page 1392.]



- |   |   |
|---|---|
| 1 Kahatagahahenawatta<br>Crown<br>2681<br>12126 | 5 Potukolakumbura<br>2681<br>X 1205                       |
| 2 Pinliyaddagoda<br>Crown<br>2681<br>12128      | 6 Bingiriyehenayaya<br>Crown reservation<br>3056<br>13655 |
| 3 Bakmigahakumbura<br>Crown<br>2681<br>12127    | 7 T. P. 189,218<br>Kotakandemukulana                      |
| 4 Eunuwela<br>2681<br>Q 1205                    | 8 Kahatagahahenawatta<br>Crown<br>2681<br>12131           |

Scale of 16 Chains to an Inch.

Situation : Nankadawara village in Yagam pattu of Pitigal Korale Central.

Preliminary plan 2,681:

Lot.	Name of Land.	Extent.		
		A.	R.	P.
12121	Kahatagahahena	1	1	26
12124	Do.	4	1	14
12132½	Kahatagahahenyaya	40	2	20
12132¼	Nankadawahena	0	3	38
12133	Kahatagahahena	1	0	15
12134	Do.	2	1	5
12135	Do.	2	0	10
12143	Pansalawattahena	1	0	30
		<b>53</b>	<b>3</b>	<b>38</b>

**Order under Section 4, Sub-section (1), of "The Waste Lands Ordinances of 1897, 1899, 1900, and 1903."**

In the matter of the land commonly called or known as Kahatagahahenyaya, situate in the village of Nankadawara in the Yagam pattu of the Pitigal Korale Central of the Chilaw District, in the North-Western Province, and of "The Waste Lands Ordinances of 1897, 1899, 1900, and 1903."

**W**HEREAS in pursuance of section 1 of the said Ordinances it was duly declared and notified on August 20, 1904, that if no claim to the land commonly called or known as Kahatagahahenyaya, situate in the village of Nankadawara in the Yagam pattu of the Pitigal Korale Central in the Chilaw District, in the North-Western Province, containing in extent 100 acres 2 roods and 16 perches, and shown as lot 12132 in preliminary plan No. 2,681, was made to Mr. Bertram Hill, the then Assistant Government Agent of the District of Chilaw, within the period of three months from the date specified in the said notice, such land would be deemed the property of the Crown and dealt with on account of the Crown (*vide* Notice No. 2,041):

And whereas nineteen of the villagers, whose names appear in the annexed schedule A, made claim thereto, and Mr. Bertram Hill, the then Assistant Government Agent of the Chilaw District, made due inquiry into such claim; and whereas Mr. J. O'K. Murty, the then Assistant Government Agent of the Chilaw District, and the said claimants, with the consent of His Excellency the Governor, came to an agreement in writing concerning the said land, under section 4, sub-section (1), of the said Ordinances; and whereas it was ordered, in pursuance of the agreement afore-mentioned, that the said claimants should pay to the Assistant Government Agent of the Chilaw District a sum of Rs. 1,006 as purchase amount for the said land; and whereas the said claimants duly paid the said amount on March 7, 1907, the said claimants are hereby declared to be the purchasers of the said land, as more fully described herein below.

*Description of the Land referred to.*

The following lot situated in the village of Nankadawara in the Yagam pattu of the Pitigal Korale Central of the Chilaw District, in the North-Western Province, as described in the annexed tracing:—

Preliminary plan 2,681.

Lot.	Name of Land.	Extent.		
		A.	R.	P.
12132	Kahatagahahenyaya	100	2	16

and bounded as follows: north by Nankadawarahena (2,681/12,132 $\frac{1}{2}$ ) belonging to Mrs. Sarah Abayaratna; east by Kahatagahawatta (2,681/12,136) belonging to the Crown, Kajugahawatta (2,681/V 1,204) claimed by H. M. Unguhami, Mahadungahawatta (2,681/U 1,204) claimed by H. Kombihami, Kahatagahahena (2,681/12133) reservation for footpath, Kahatagahahena (2681/12134) belonging to the Crown, Pinkumbura (2,681/P 1,205) claimed by Nankadawara Pansala, Lunuwela (2,681/Q 1,205) claimed by Appuhami Vel-Vidane, Palugahawatta (2,681/12,145) claimed by the Crown, Kahatagahawatta (2,681/12,148) claimed by the Crown, Kahatagahawatta (2,681/12,146) claimed by the Crown, Palugahawatta (2,681/12,147) claimed by the Crown, Lindakumbura (2,681/T 1,205) claimed by Appuhami Nekatralla, Potukolakumbura (2,681/12,150) claimed by the Crown, Potukolakumbura (2,681/X 1,205) claimed by Herathami, &c., Kahatagahahena (2,681/12,135), reservation for footpath; south by Kahatagahahena (2,681/12,135), reservation for footpath; on the west by Wanamimukalana (1,179/6,266) belonging to Crown, Medagamahenyaya (3,056/13,672) belonging to Crown, Bingiriyahenyaya held on T. P. 236,443 by R. P. Amarisappu and another, Bingiriyahenyaya held on T. P. 236,442 by R. R. D. Appu and another, Bingiriyahenyaya held on T. P. 236,381 by J. M. A. Appuhamy, Bingiriyahenyaya held on T. P. 236,108 by B. P. Appuralla, and Bingiriyahenyaya held on T. P. 236,005 by R. R. M. Jotihamy.

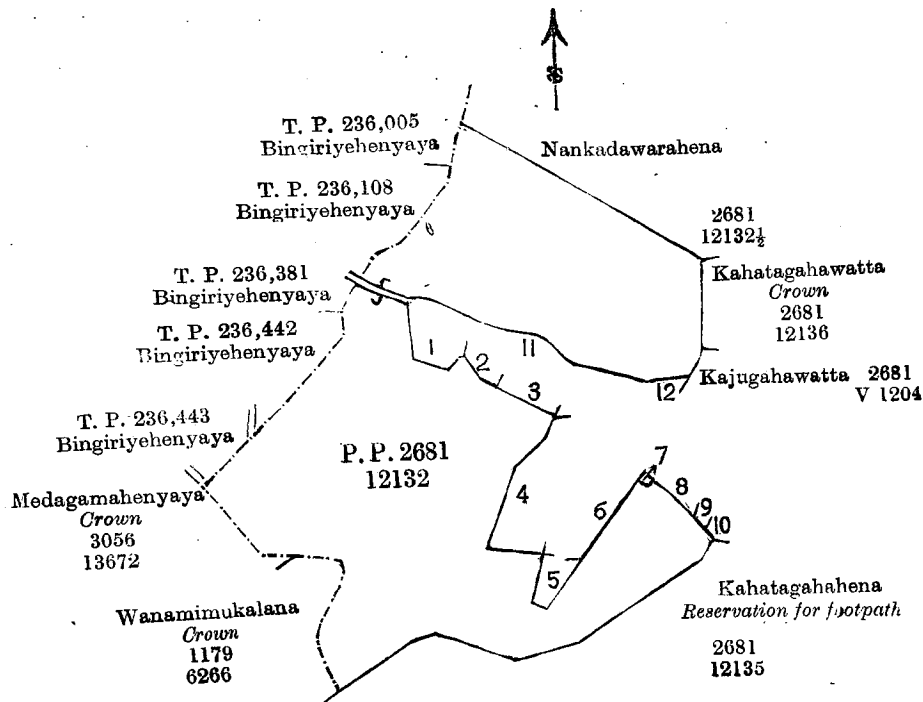
Chilaw, September 20, 1907.

R. G. SAUNDERS,  
Assistant Government Agent.

**SCHEDULE A.**

- |  |  |
|--|--|
| 1. Jotiratna Hetti Achchi Mudiyansele Jotihami.          | 11. Herat Mudiyansele Herathami.                     |
| 2. Jotiratna Hetti Achchi Mudiyansele Appuhami Vedarala. | 12. Tilakanayaka Adikari Mudiyansele Bandappu.       |
| 2. Jotiratna Hetti Achchi Mudiyansele Davit Appuhami.    | 13. Herat Mudiyansele Ranhami.                       |
| 4. Herat Mudiyansele Kawrala.                            | 14. Herat Mudiyansele Hetuhami.                      |
| 5. Herat Mudiyansele Herathami.                          | 15. Herat Mudiyansele Punchirala.                    |
| 6. Herat Mudiyansele Appuhami Nekatralla.                | 16. Herat Mudiyansele Appuhami.                      |
| 7. Herat Mudiyansele Herathami.                          | 17. Jotiratna Hetti Achchi Mudiyansele Bandappuhami. |
| 8. Hetti Narayana Mudiyansele Punchirala.                | 18. Jotiratna Hetti Achchi Mudiyansele Punchirala.   |
| 9. Herat Mudiyansele Mudalihami.                         | 19. Herat Mudiyansele Jotihami.                      |
| 10. Herat Mudiyansele Herathami.                         |  |

[For Tracing see page 1394.]



- |   |   |  |
|---|---|--|
| 1 Kahatagahahenyaya<br>Crown<br>2681<br>12134 | 5 Kahatagahawatta<br>Crown<br>2681<br>12148 | 9 Potukolakumbura<br>Crown<br>2681<br>12150                    |
| 2 Pingkumbura<br>2681<br>P 1205               | 6 Kahatagahawatta<br>Crown<br>2681<br>12146 | 10 Potukolakumbura<br>2681<br>X 1205                           |
| 3 Lunuwela<br>2681<br>Q 1205                  | 7 Palugahawatta<br>Crown<br>2681<br>12147   | 11 Kahatagahahena<br>Reservation for footpath<br>2681<br>12133 |
| 4 Palugahawatta<br>Crown<br>2681<br>12145     | 8 Lindakumbura<br>2681<br>T 1205            | 12 Mahadungahawatta<br>2681<br>U 1204                          |

Scale of 16 Chains to an Inch.

Situation : Nankadawara village in Yagam pattu of Pitigal Korale Central.

Preliminary plan 2,681.

Lot.	Name of Land.	Extent.		
		A.	R.	P.
12132	Kahatagahahenyaya .. ..	100	2	16

Surveyor-General's Office,  
Colombo, April 27, 1907.

W. C. S. INGLES,  
for Surveyor-General.

**Order under Section 4, Sub-section (1), of "The Waste Lands Ordinances of 1897, 1899, 1900, and 1903," admitting Lands to be Private Property.**

In the matter of the lands commonly called or known as Kahatagahahena and Nankadawarahena, situate in the village of Nankadawara in the Yagam pattu of Pitigal Korale Central of the Chilaw District, in the North-Western Province, and of "The Waste Lands Ordinances of 1897, 1899, 1900, 1903."

WHEREAS in pursuance of section 1 of the said Ordinances it was duly notified on August 20, 1904, that if no claim to the lands commonly called or known as Kahatagahahena and Nankadawarahena, situate in the village of Nankadawara in the Yagam pattu of Pitigal Korale Central of the Chilaw District, in the North-Western Province, containing in extent 157 acres 2 roods and 4 perches, shown as lots 12120, 12123, and 12132½ in preliminary plan 2,681, was made to Mr. Bertram Hill, the then Assistant Government Agent of the Chilaw District, within the period of three months from the date specified in such notice, such lands would be deemed the property of the Crown and dealt with on account of the Crown (*vide* Notice No. 2,041) :

And whereas Mrs. Sarah Abayaratna made claim thereto, and the aforesaid Bertram Hill, the then Assistant Government Agent, made due inquiry into such claim, I, Reginald Gibson Saunders, Assistant Government Agent of the Chilaw District, in the North-Western Province, with the consent of His Excellency the Governor, do hereby admit the claim of the said claimant to the said lands, as more fully described herein below, under section 4, sub-section (1), of the said Ordinances.



*Description of the Lands referred to.*

The following lots situate in the village of Nankadawara in the Yagam pattu of the Pitigal Korale Central of the Chilaw District, in the North-Western Province, as described in the annexed tracing :—

## I.

## Preliminary plan 2,681.

Lot.	Name of Land.	Extent.	
		A.	R. P.
12120	Kahatagahahena	69	2 10

and bounded as follows : on the north by Ratmalagarakele (3,434/15,165) belonging to the Crown, Kahatagahawatta (3,434/15,166) belonging to the Crown, Kahatagahakele (3,434/15,167) belonging to the Crown ; on the east by Dalupotayakumbura (2,681/12,122) belonging to the Crown ; on the south by Kahatagahahenawatta (2,681/12,125) belonging to the Crown ; Kahatagahahena (Crown reservation 2,681/12,121) ; and on the west by Kahatagahahena (Crown reservation 2,681/12,121).

## II.

## Preliminary plan 2,681.

Lot.	Name of Land.	Extent.	
		A.	R. P.
12132½	Nankadawahena	33	1 6

and bounded as follows : on the north by Kotakandamukalana (T. P. 189,218), Nankadawahena belonging to the Crown (2,681/12,132½) ; east by Nankadawahena belonging to the Crown (2,681/12,132½), Bulugahawatta belonging to the Crown (2,681/12,139) ; on the south by Atambagahawatta belonging to the Crown (2,681/12,138), Lunumidellagahawatta belonging to the Crown (2,681/12,137), Kahatagahawatta belonging to the Crown (2,681/12,136) ; and on the west by Kahatagahahenyaya (2,681/12,132) sold by the Crown under the Waste Lands Ordinance, Bingiriyahenyaya (T. P. 236,005).

## III.

## Preliminary plan 2,681.

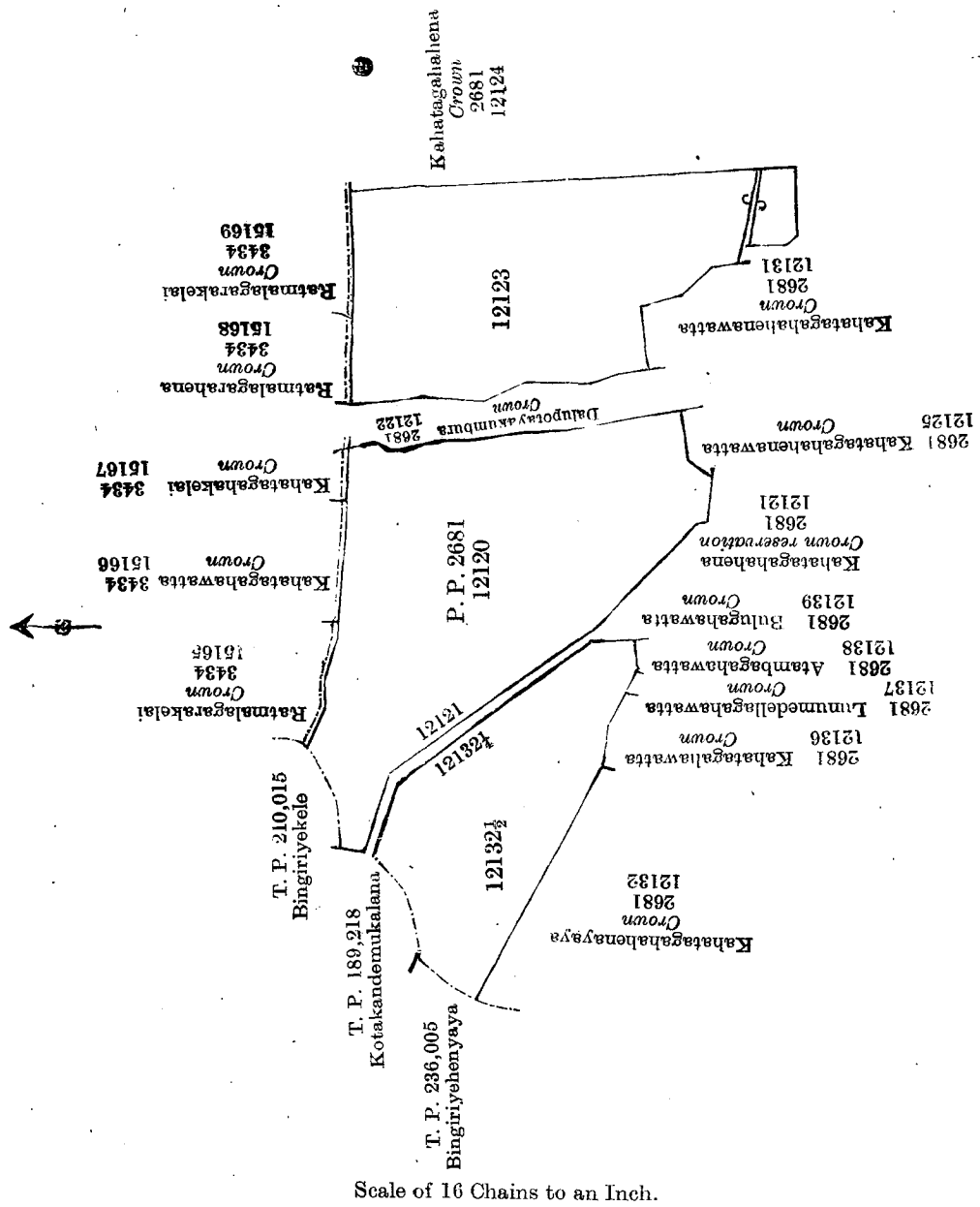
Lot.	Name of Land.	Extent.	
		A.	R. P.
12123	Kahatagahahena	54	2 28

and bounded as follows : on the north by Ratmalagahahena belonging to the Crown (3,434/15,168), Ratmalagarakelal belonging to the Crown (3,434/15,169) ; on the east by Kahatagahahena belonging to the Crown (2,681/12,124) ; on the south by Kahatagahahenawatta belonging to the Crown (2,681/12,131) ; and on the west by Dalupothayakumbura belonging to the Crown (2,681/12,122).

Chilaw, September 20, 1907.

R. G. SAUNDERS,  
Assistant Government Agent.

[For Tracing see page 1396.]



Situation : Nankadawara village in Yagam pattu of Pitigal Korale Central.

Preliminary plan 2,681.

Lot.	Name of Land.			Extent.	
				A.	R. P.
12120	Kahatagahahena	..	..	69	2 10
12123	Kahatagahahena	..	..	54	2 28
12132 1/2	Nankadawahena	..	..	33	1 6
				157	4

**Order under Section 4, Sub-Section (1), of "The Waste Lands Ordinances of 1897, 1899, 1900, and 1903,"  
declaring Lands to be Crown Property.**

In the matter of the lands commonly called or known as Kirioruwebbedekele *alias* Medahinnakele, Kirioruwebbedehena, Mahawatteyayehena, Ambagahawattehena *alias* Tawalanpolayaya, situate in the village of Ettalapitiya in the Mahapalata korale of the Udukinda division, in the Province of Uva, and of "The Waste Lands Ordinances of 1897, 1899, 1900, and 1903."

**W**HEREAS in pursuance of section 1 of the said Ordinances it was duly notified on May 4, 1906, that if no claim to the lands commonly called or known as Kirioruwebbedekele *alias* Medahinnakele, Kirioruwebbedehena, Mahawatteyayehena, Ambagahawattehena *alias* Tawalanpolayaya, situate in the village of Ettalapitiya in the Mahapalata korale of the Udukinda division, in the Province of Uva, containing in extent 9 acres 3 roods and 5 perches, and shown as lots 89, 90, 92, and 98 in preliminary plan No. 26 and in the annexed certified tracings therefrom, was made to H. O. Fox, Special Officer appointed under section 28 of the said Ordinances, within the period of three months from the date specified in such notice, such lands would be deemed the property of the Crown and dealt with on account of the Crown (*vide* Notice No. 2,426):

And whereas (1) Kirioruwewalawwa Rajapakse Mudiyansele Heen Banda, (2) Kirioruwewalawwa Rajapakse Mudiyansele Gunsekera Banda, (3) Kirioruwewalawwa Rajapakse Mudiyansele Ukku Banda made claim thereto, and whereas the said claimants have withdrawn their claims to the said lands, I, John George Fraser, Special Officer appointed under section 28 of the said Ordinances, under and by virtue of the powers vested in me in that behalf by section 4 of the said Ordinances, do hereby on August 30, 1907, order and declare, under section 4, sub-section (1), of the said Ordinances, that the said lands, as more fully described herein below, are the property of the Crown.

*Description of the Lands referred to.*

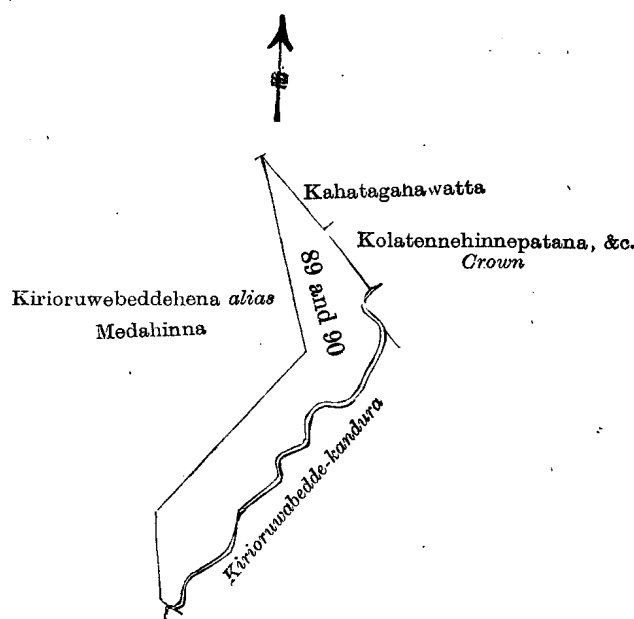
The following lots situate in the village of Ettalapitiya in the Mahapalata korale of the Udukinda division, in the Province of Uva, as described in the annexed certified tracings:—

I.

Preliminary plan 26.

Lot.	Name of Land.	Extent.		
		A.	R.	P.
89	Kirioruwebbedekele <i>alias</i> Medahinnakele	1	1	12
90	Kirioruwebbedehena	3	0	1
		<u>4</u>	<u>1</u>	<u>13</u>

and bounded as follows: on the north by Kahatagahawatta claimed by D. Ukku Banda, Kolatennahinnapatana &c., belonging to the Crown; on the east by the Kirioruwebbedakandura; on the south by the Kirioruwebbedekandura, Kirioruwebbedehena *alias* Medahinna belonging to Kirioruwewalawwa Rajapakse Mudiyansele Heen Banda and others; on the west by Kirioruwebbedehena *alias* Medahinna belonging to Kirioruwewalawwa Rajapakse Mudiyansele Heen Banda and others.



Scale of 8 Chains to an Inch.

Situation : Ettalapitiya village.

Preliminary plan 26.

Lot.	Name of Land.	..	..	Extent.		
				A.	R.	P.
89	Kirioruwebeddekele <i>alias</i> Medahinnakele	..	..	1	1	12
90	Kirioruwebeddehena	..	..	3	0	1
				<u>4</u>	<u>1</u>	<u>13</u>

Surveyor-General's Office,  
Colombo, July 11, 1907.

Field sheet M <sup>12</sup>  
36—44

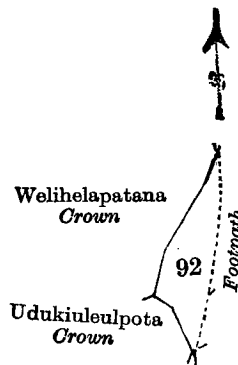
J. B. M. RIDOUT,  
for Surveyor-General.

## II.

Preliminary plan 26.

Lot.	Name of Land.	..	..	Extent.		
				A.	R.	P.
92	Mahawatteyayehena	..	..	0	3	10

and bounded as follows : on the north by Welihelapatana belonging to the Crown ; on the east by a footpath ; on the south by Udukiuleulpota belonging to the Crown ; on the west by Welihelapatana belonging to the Crown.



Scale of 8 Chains to an Inch.

Situation : Ettalapitiya village.

Preliminary plan 26.

Lot.	Name of Land.	..	..	Extent.		
				A.	R.	P.
92	Mahawatteyayehena	..	..	0	3	10

Field sheet M <sup>12</sup>  
35—43

Surveyor-General's Office,  
Colombo, July 11, 1907.

J. B. M. RIDOUT,  
for Surveyor-General.

## III.

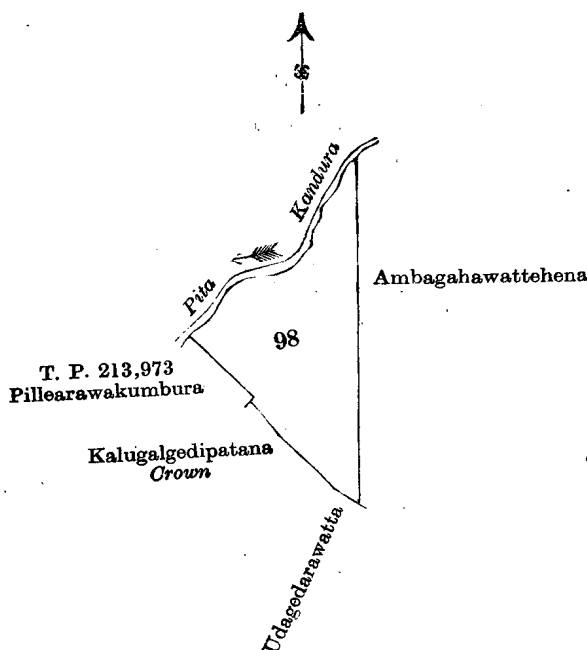
Preliminary plan 26.

Lot.	Name of Land.	..	..	Extent.		
				A.	R.	P.
98	Ambagahawattehena <i>alias</i> Tawalanpolayaya	..	..	4	2	22

and bounded as follows : on the north by the Pitakandura ; on the east by Ambagahawattehena belonging to Kirioruwelawwa Rajapakse Mudiyansele Heen Banda and others ; on the south by Udagedarawatta claimed by Udagedara Sudu Banda, Kalugalgedipatana belonging to the Crown ; on the west by Pillearawakumbura (T. P. 213,973).

August 30, 1907.

J. G. FRASER,  
Special Officer.



Scale of 8 Chains to an Inch.

Situation : Ettalapitiya village.

Preliminary plan 26.

Lot.	Name of Land.	Extent. A. R. P.
98	Ambagahawattehena <i>alias</i> Tawalanpolayaya	4 2 22

Field sheet M <sup>12</sup> 36—44

Surveyor-General's Office,  
Colombo, July 11, 1907.  
Uva S. O. 1,078

J. B. M. RIDOUT,  
for Surveyor-General.

**Order under Section 4, Sub-section (1), of "The Waste Lands Ordinances of 1897, 1899, 1900, and 1903," admitting Land to be Private Property.**

In the matter of the land commonly called or known as Kehelwattearawehena *alias* Bandanapitiyehena, situate in the village of Ettalapitiya in the Mahapalata korale of the Udukinda division, in the Province of Uva, and of "The Waste Lands Ordinances of 1897, 1899, 1900, and 1903."

WHEREAS in pursuance of section 1 of the said Ordinances it was duly notified on May 4, 1906, that if no claim to the land commonly called or known as Kehelwattearawehena *alias* Bandanapitiyehena, situate in the village of Ettalapitiya in the Mahapalata korale of the Udukinda division, in the Province of Uva, containing in extent 1 rood and 31 perches, and shown as lot 73c in preliminary plan No. 26 and in the annexed certified tracing therefrom, was made to H. O. Fox, Special Officer appointed under section 28 of the said Ordinances, within the period of three months from the date specified in such notice, such land would be deemed the property of the Crown and dealt with on account of the Crown (*vide* Notice No. 2,426):

And whereas Meddagedara Hapugahawattegedara Kowwala made claim thereto, and the aforesaid H. O. Fox, Special Officer appointed under section 28 of the said Ordinances, made due inquiry into such claim, I, John George Fraser, Special Officer appointed under section 28 of the said Ordinances, with the consent of His Excellency the Governor, do hereby admit the claim of the said claimant to the said land, as more fully described herein below, under section 4, sub-section (1), of the said Ordinances.

*Description of the Land referred to.*

The following lot situate in the village of Ettalapitiya in the Mahapalata korale of the Udukinda division, in the Province of Uva, as described in the annexed certified tracing:—

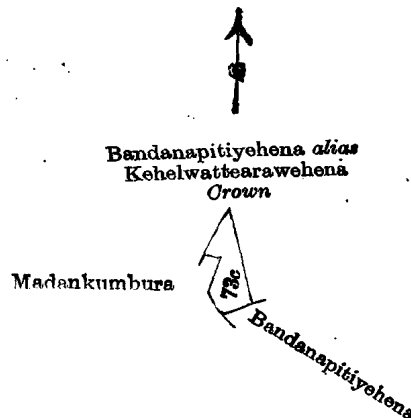
Preliminary plan 26.

Lot.	Name of Land.	Extent. A. R. P.
73c	Khelwattearawehena <i>alias</i> Bandanapitiyahena	0 1 31

and bounded as follows: on the north and east by Bandanapitiyehena *alias* Kehelwattearawehena belonging to the Crown; on the south by Bandanapitiyahena belonging to Medagedara Ratnayaka Mudiyanseelage Appurala and another; on the west by Madankumbura claimed by Hapugahawattegedara Kowwala.

August 30, 1907.

J. G. FRASER,  
Special Officer.



Scale of 8 Chains to an Inch.

Situation : Ettalapitiya village.

Preliminary plan 26.

Lot.	Name of Land.	Extent. A. R. P.
73c	Kehelwattearawehena <i>alias</i> Bandanapitiyehena	0 1 31

Field sheet M<sub>35</sub><sup>12</sup>—43Surveyor-General's Office,  
Colombo, July 11, 1907.J. B. M<sup>c</sup>RIDOUT,  
for Surveyor-General.

Uva S. O. 1,079

**Order under Section 4, Sub-section (1), of "The Waste Lands Ordinances of 1897, 1899, 1900, and 1903,"  
admitting Lands to be Private Property.**

In the matter of the lands commonly called or known as Kirioruwebbedehena *alias* Medahinna, Mahawattayehena, Ambagahawattehena, situate in the village of Ettalapitiya in the Mahapalata korale of the Udukinda division, in the Province of Uva, and of "The Waste Lands Ordinances of 1897, 1899, 1900, and 1903."

WHEREAS in pursuance of section 1 of the said Ordinances it was duly notified on May 4, 1906, that if no claim to the lands commonly called or known as Kirioruwebbedehena *alias* Medahinna, Mahawattayehena, Ambagahawattehena, situate in the village of Ettalapitiya in the Mahapalata korale of the Udukinda division, in the Province of Uva, containing in extent 34 acres 3 roods and 4 perches, and shown as lots 90a, 92a, and 98a in preliminary plan No. 26 and in the annexed certified tracings therefrom, was made to H. O. Fox, Special Officer appointed under section 28 of the said Ordinances, within the period of three months from the date specified in such notice, such lands would be deemed the property of the Crown and dealt with on account of the Crown (*vide* Notice No. 2,426) :

And whereas (1) Kirioruwewalawwa Rajapakse Mudiyansele Heen Banda, (2) Kirioruwewalawwa Rajapakse Mudiyansele Gunasekera Banda, (3) Kirioruwewalawwa Rajapakse Mudiyansele Ukku Banda made claim thereto, and the aforesaid H. O. Fox, Special Officer appointed under section 28 of the said Ordinances, made due inquiry into such claim, I, John George Fraser, Special Officer appointed under section 28 of the said Ordinances, with the consent of His Excellency the Governor, do hereby admit the claims of the said claimants to the said lands, as more fully described herein below, under section 4, sub-section (1), of the said Ordinances.

*Description of the Lands referred to.*

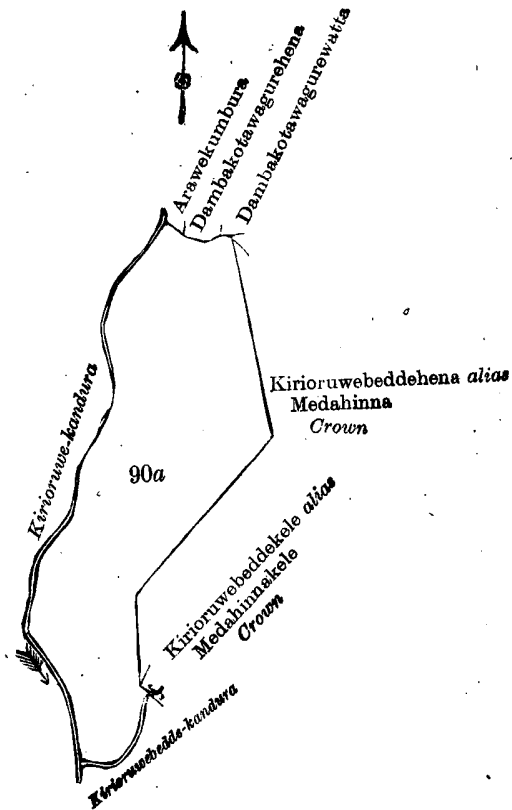
The following lots situate in the village of Ettalapitiya in the Mahapalata korale of the Udukinda division, in the Province of Uva, as described in the annexed certified tracings :—

I.

Preliminary plan 26.

Lot.	Name of Land.	Extent. A. R. P.
90a	Kirioruwebbedehena <i>alias</i> Medahinna	11 3 34

and bounded as follows : on the north by Arawekumbura sold by the Crown, Dambakotawagurehena claimed by D. Ukku Banda, Dambakotawagurewatta claimed by D. Ukku Banda ; on the east by Kirioruwebbedehena *alias* Medahinna belonging to the Crown, Kirioruwebbedekela *alias* Medahinnakela belonging to the Crown ; on the south by the Kirioruwebbedekandura ; on the west by the Kirioruwebekandura.



Scale of 8 Chains to an Inch.

Situation : Ettalapitiya village.

Preliminary plan 26.

Lot.	Name of Land.	Extent. A. R. P.
90a	Kirioruwebeddehena <i>alias</i> Medahinna	11 3 34

Field sheet M <sup>12</sup> 36-44

Surveyor-General's Office,  
Colombo, July 11, 1907.

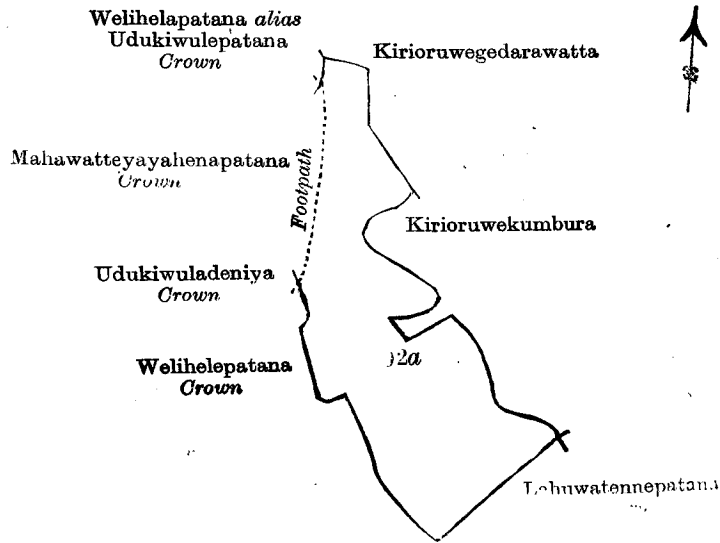
J. B. M. RIDOUT,  
for Surveyor-General.

II.

Preliminary plan 26.

Lot.	Name of Land.	Extent. A. R. P.
92a	Mahawatteyayehena	8 3 0

and bounded as follows : on the north by Kirioruwegedarawatta claimed by K. G. Banda and others ; on the east by Kirioruwegedarawatta claimed by K. G. Banda and others, Kirioruwekumbura claimed by Heen Banda and others ; on the south by Lahuwatennepatana belonging to the Crown ; on the west by Welihelapatana belonging to the Crown, Udakiuladeniya belonging to the Crown (a footpath), Mahawatteyayehenapatana belonging to the Crown, Welihelapatana *alias* Udakiulapatana belonging to the Crown.



Scale of 8 Chains to an Inch.  
 Situation : Ettalapitiya village.  
 Preliminary plan 26.

Lot.	Name of Land.	Extent. A. R. P.
92a	Mahawatteyayehena	8 3 0
	Field sheets M <sup>12</sup> 35-43 & M <sup>12</sup> 36-44	

Surveyor-General's Office,  
 Colombo, July 11, 1907.

J. M. B. RIDOUT,  
 for Surveyor-General.

III.

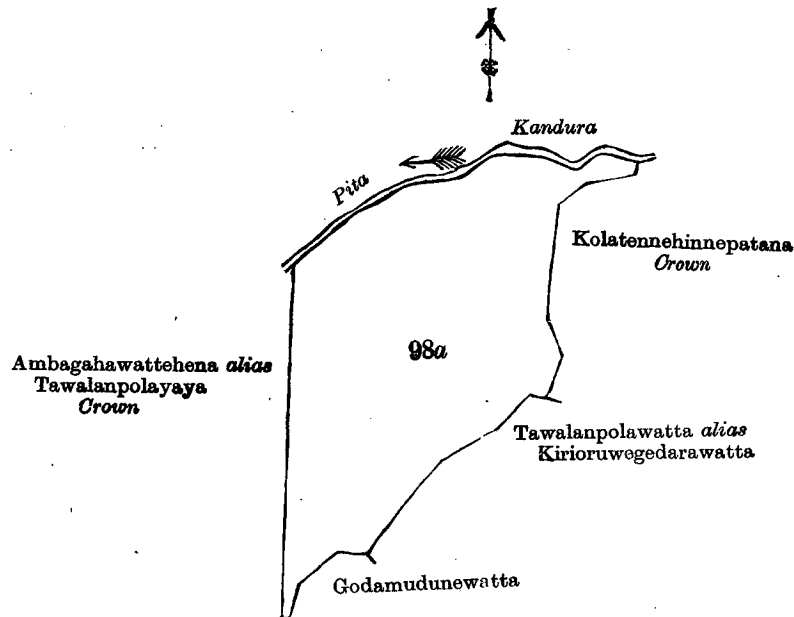
Preliminary plan 26.

Lot.	Name of Land.	Extent. A. R. P.
98a	Ambagahawattehena	14 0 10

and bounded as follows: on the north by the Pitakandura; on the east by Kolatennehinnepatana belonging to the Crown; on the south by Tawalanpolawatta alias Kirioruwegedarawatta claimed by Gunsekara Kiri Banda and others, Godamudunewatta claimed by Gunsekara Kiri Banda and others; on the west by Ambagahawattehena belonging to the Crown.

August 30, 1907.

J. G. FRASER,  
 Special Officer.



Scale of 8 Chains to an Inch.



Situation : Ettalapitiya villa ge.

Preliminary plan 26.

Lot.	Name of Land.	Extent.	
		A.	R. P.
98a	Ambagahawattehena	14	0 10

Field sheet M <sup>12</sup><sub>36-44</sub>

Surveyor-General's Office,  
Colombo, July 11, 1907.  
Uva S. O. 1,080

J. B. M. RIDOUT,  
for Surveyor-General.

**Order under Section 4, Sub-section (1), of "The Waste Lands Ordinances of 1897, 1899, 1900, and 1903,"  
admitting Land to be Private Property.**

In the matter of the land commonly called or known as Bandanapitiyahena, situate in the village of Ettalapitiya in the Mahapalata korale of the Udukinda division, in the Province of Uva, and of "The Waste Lands Ordinances of 1897, 1899, 1900, and 1903."

**W**HEREAS in pursuance of section 1 of the said Ordinances it was duly notified on May 4, 1906, that if no claim to the land commonly called or known as Bandanapitiyahena, situate in the village of Ettalapitiya in the Mahapalata korale of the Udukinda division, in the Province of Uva, containing in extent 1 acre and 1 rood, and shown as lot 73b in preliminary plan No. 26 and in the annexed certified tracing therefrom, was made to H. O. Fox, Special Officer appointed under section 28 of the said Ordinances, within the period of three months from the date specified in such notice, such land would be deemed the property of the Crown and dealt with on account of the Crown (*vide* Notice No. 2,426) :

And whereas (1) Meddegedara Ratnayake Mudiyanse-lage Appurala, (2) Gorandiakumburegedara Mudiyanse, both of Ettalapitiya, made claim thereto, and the aforesaid H. O. Fox, Special Officer appointed under section 28 of the said Ordinances, made due inquiry into such claim, I, John George Fraser, Special Officer appointed under section 28 of the said Ordinances, with the consent of His Excellency the Governor, do hereby admit the claim of the said claimants to the said land, as more fully described herein below, under section 4, sub-section (1), of the said Ordinances.

*Description of the Land referred to.*

The following lot situate in the village of Ettalapitiya in the Mahapalata korale of the Udukinda division, in the Province of Uva, as described in the annexed certified tracing :—

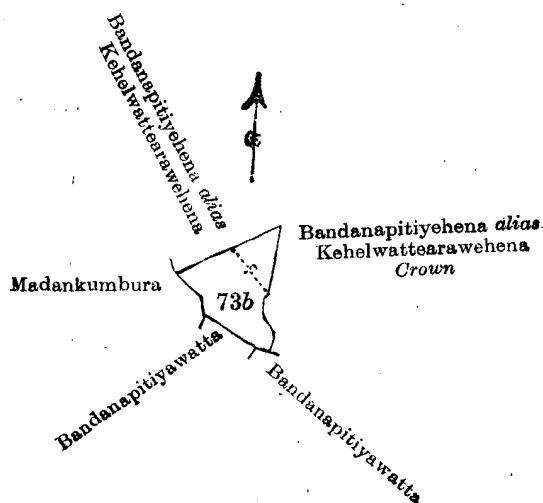
Preliminary plan 26.

Lot.	Name of Land.	Extent.	
		A.	R. P.
73b	Bandanapitiyahena	1	1 0

and bounded as follows : on the north by Bandanapitiya *alias* Kehelwattearawehena belonging to H. Kowrala, Bandanapitiyahena *alias* Kehelwattearawehena belonging to the Crown ; on the east by Bandanapitiyahena *alias* Kehelwattearawehena belonging to the Crown ; on the south by Bandanapitiyawatta claimed by Gorandiyakumburegedara Mudiyanse, Bandanapitiyawatta claimed by Meddagedara Ratnayake Mudiyanse-lage Appurala ; on the west by Madankumbura claimed by Meddagedara Ratnayake Mudiyanse-lage Appurala.

August 30, 1907.

J. G. FRASER,  
Special Officer.



Scale of 8 Chains to an Inch.

Situation : Ettalapitiya village.

Preliminary plan 26.

Lot.	Name of Land.	Extent.		
		A.	R.	P.
73b ..	Bandanapitiyahena ..	1	1	0

Field sheet M <sup>12</sup><sub>35—43</sub>

Surveyor-General's Office,  
Colombo, July 11, 1907.  
Uva S. O. 1,081

J. B. M. RIDOUT,  
for Surveyor-General.

**Order under Section 4, Sub-section (1), of "The Waste Lands Ordinances of 1897, 1899, 1900, and 1903," admitting Land to be Private Property.**

In the matter of the land commonly called or known as Marabeddehena, situate in the village of Ettalapitiya in the Mahapalata korale of the Udukinda division, in the Province of Uva, and of the "The Waste Lands Ordinances of 1897, 1899, 1900, and 1903."

**WHEREAS** in pursuance of section 1 of the said Ordinances it was duly notified on May 4, 1906, that if on claim to the land commonly called or known as Marabeddehena, situate in the village of Ettalapitiya in the Mahapalata korale of the Udukinda division, in the Province of Uva, containing in extent 1 rood and 12 perches, and shown as lot 84a in preliminary plan No. 26 and in the annexed certified tracing therefrom, was made to H. O. Fox, Special Officer appointed under section 28 of the said Ordinances, within the period of three months from the date specified in such notice, such land would be deemed the property of the Crown and dealt with on account of the Crown (*vide* Notice No. 2,426) :

And whereas Kirioruwewalawwa Rajapakse Mudiyansele Gunsekera Banda made claim thereto, and the aforesaid H. O. Fox, Special Officer appointed under section 28 of the said Ordinances, made due inquiry into such claim, I, John George Fraser, Special Officer appointed under section 28 of the said Ordinances, with the consent of His Excellency the Governor, do hereby admit the claim of the said claimant to the said land, as more fully described herein below, under section 4, sub-section (1), of the said Ordinances.

*Description of the Land referred to.*

The following lot situate in the village of Ettalapitiya in the Mahapalata korale of the Udukinda division, in the Province of Uva, as described in the annexed certified tracing :—

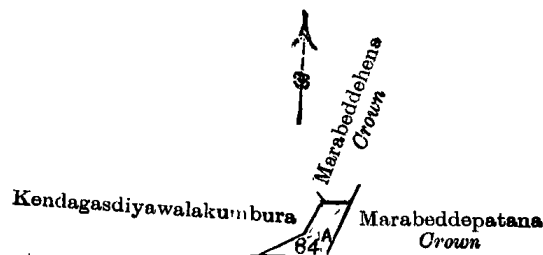
Preliminary plan 26.

Lot.	Name of Land.	Extent.		
		A.	R.	P.
84a ..	Marabeddehena ..	0	1	12

and bounded on the north by Marabeddehena belonging to the Crown ; on the east and south by Marabeddepatana belonging to the Crown ; on the west by Kendagasiyalakumbura claimed by Kirioruwe Gunasekera Banda and others.

August 30, 1907.

J. G. FRASER,  
Special Officer.



Scale of 8 Chains to an Inch.

Situation : Ettalapitiya village.

Preliminary plan 26.

Lot.	Name of Land.	Extent.		
		A.	R.	P.
84a ..	Marabeddahena ..	0	1	12

Field sheet M <sup>12</sup><sub>36—44</sub>

Surveyor-General's Office,  
Colombo, July 11, 1907.  
Uva S. O. 1,082

J. B. M. RIDOUT,  
for Surveyor-General.

**Order under Section 4, Sub-section (1), of "The Waste Lands Ordinances of 1897, 1899, 1900, and 1903," declaring Lands to be Crown Property.**

In the matter of the lands commonly called or known as Bandanapitiyahena *alias* Kehelwattearawehena, Bandanapitiyahena, situate in the village of Ettalapitiya in the Mahapalata korale of the Udukinda division, in the Province of Uva, and of "The Waste Lands Ordinances of 1897, 1899, 1900, and 1903."

WHEREAS in pursuance of section 1 of the said Ordinances it was duly notified on the May 4, 1906, that if no claim to the lands commonly called or known as Bandanapitiyahena *alias* Kehelwattearawehena, Bandanapitiyahena, situate in the village of Ettalapitiya in the Mahapalata korale of the Udukinda division, in the Province of Uva, containing in extent 6 acres 2 roods and 17 perches, and shown as lots 73 and 73a in preliminary plan No. 26 and in the annexed certified tracing therefrom, was made to H. O. Fox, Special Officer appointed under section 28 of the said Ordinances, within the period of three months from the date specified in such notice, such lands would be deemed the property of the Crown and dealt with on account of the Crown (*vide* Notice No. 2,426):

And whereas (1) Meddegedara Ratnayake (2) Mudiyanse Appurala, Meddegedara Hapugahawattegedara Kowrala, (3) Gorandiyakumburegedara Mudiyanse made claim thereto, and whereas the said claimants have withdrawn their claims to the said lands, I, John George Fraser, Special Officer appointed under section 28 of the said Ordinances, under and by virtue of the powers vested in me in that behalf by section 4 of the said Ordinances, do hereby on August 30, 1907, order and declare, under section 4, sub-section (1), of the said Ordinances, that the said lands, as more fully described herein below, are the property of the Crown.

*Description of the Lands referred to.*

The following lots situate in the village of Ettalapitiya in the Mahapalata korale of the Udukinda division, in the Province of Uva, as described in the annexed certified tracing:—

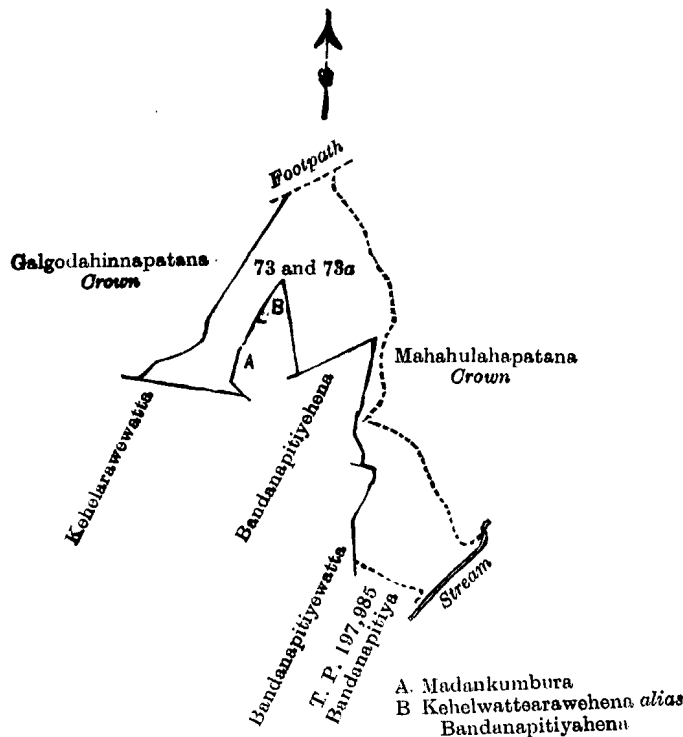
Preliminary plan 26.

Lot.	Name of Land.	Extent.		
		A.	R.	P.
73 ..	Bandanapitiyahena <i>alias</i> Kehelwattearawehena ..	5	1	17
73a ..	Bandanapitiyahena ..	1	1	0
		6 2 17		

and bounded as follows: on the north by a footpath; on the east by Mahahulahapatana belonging to the Crown; on the south by a stream, T. P. 197,985 (Bandanapitiya); on the west by Bandanapitiyawatta claimed by Mahawatte Appurala and another, Bandanapitiyahena belonging to Meddegedara Ratnayake Mudiyanse Appurala and Gorandiyakumburegedara Mudiyanse, Kehelwattearawehena *alias* Bandanapitiyahena belonging to Hapugahawattegedara Kowrala, Madankumbura claimed by Meddegedara Ratnayake Mudiyanse Appurala, Kehelawewatta claimed by Mahawatte Kowrala and others, Galgodahinnapatana belonging to the Crown.

J. G. FRASER,  
Special Officer.

August 30, 1907.



Scale of 8 Chains to an Inch.

Situation : Ettalapitiya village.

Preliminary plan 26.

Lot.	Name of Land.	Extent.	
		A.	R. P.
73 ..	Bandanapitiyahena <i>alias</i> Kehelwattearawehena ..	5	1 17
73a ..	Bandanapitiyahena ..	1	1 0
		<b>6</b>	<b>2 17</b>

Surveyor-General's Office,  
Colombo, July 11, 1907.  
Uva S. O. 1,083

Field sheet M. 12  
35—43

J. B. M. RIDOUT,  
for Surveyor-General.

**Order under Section 4, Sub-section (1), of "The Waste Lands Ordinances of 1897, 1899, 1900, and 1903," admitting Land to be Private Property.**

In the matter of the land commonly called or known as Udutuwattehena, situate in the village of Ettalapitiya in the Mahapalata korale of the Udukinda division, in the Province of Uva, and of "The Waste Lands Ordinances of 1897, 1899, 1900, and 1903."

WHEREAS in pursuance of section 1 of the said Ordinances it was duly notified on May 4, 1906, that if no claim to the land commonly called or known as Udutuwattehena, situate in the village of Ettalapitiya in the Mahapalata korale of the Udukinda division, in the Province of Uva, containing in extent 1 acre 2 roods and 37 perches, and shown as lot 65a in preliminary plan No. 26 and in the annexed certified tracing therefrom, was made to H. O. Fox, Special Officer appointed under section 28 of the said Ordinances, within the period of three months from the date specified in such notice, such land would be deemed the property of the Crown and dealt with on account of the Crown (*vide* Notice No. 2,426) :

And whereas (1) Kirioruwewalawwa Rajapakse Mudiyansele Heen Banda, (2) Kirioruwewalawwa Rajapaksemudiyansele Gunesekera Banda made claim thereto, and the aforesaid H. O. Fox, Special Officer appointed under section 28 of the said Ordinances, made due inquiry into such claim, I, John George Fraser, Special Officer appointed under section 28 of the said Ordinances, with the consent of His Excellency the Governor, do hereby admit the claim of the said claimants to the said land, as more fully described herein below, under section 4, sub-section (1), of the said Ordinances.

*Description of the Land referred to.*

The following lot situate in the village of Ettalapitiya in the Mahapalata korale of the Udukinda division in the Province of Uva, as described in the annexed certified tracing :—

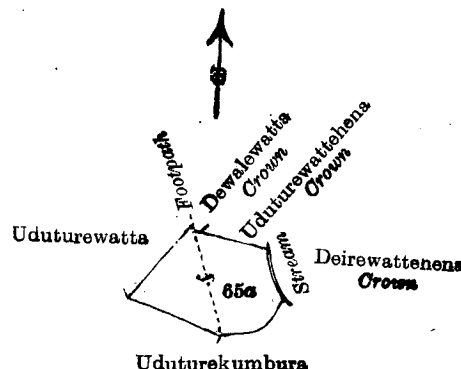
Preliminary plan 26.

Lot.	Name of Land.	Extent.	
		A.	R. P.
65a ..	Udutuwattehena ..	1	2 37

and bounded as follows: on the north by Dewalawatta claimed by Pathinideyanne Dewala, Udutuwattehena belonging to the Crown; on the east by Deirewattehena belonging to the Crown (a stream); on the south by Uduturumbura claimed by K. G. Banda and others; on the west by Udutuwatta claimed by K. G. Banda and others.

August 30, 1907.

J. G. FRASER,  
Special Officer.



Scale of 8 Chains to an Inch.

Situation : Ettalapitiya village.

Preliminary plan 26.

Lot.	Name of Land.	Extent.	
		A.	R. P.
65a ..	Udutuwattehena ..	1	2 37

Surveyor-General's Office,  
Colombo, July 11, 1907.  
Uva S. O. 1,084

Field sheet M. 12  
35—43

J. B. M. RIDOUT,  
for Surveyor-General.

**Order under Section 4, Sub-section (1), of "The Waste Lands Ordinances of 1897, 1899, 1900, and 1903,"  
declaring Land to be Crown Property.**

In the matter of the land commonly called or known as Deirewattihena, situate in the village of Ettalapitiya in the Mahapalata korale of the Udukinda division, in the Province of Uva, and of "The Waste Lands Ordinances of 1897, 1899, 1900, and 1903."

**W**HEREAS in pursuance of section 1 of the said Ordinances it was duly notified on May 4, 1906, that if no claim to the land commonly called or known as Deirewattihena, situate in the village of Ettalapitiya in the Mahapalata korale of the Udukinda division, in the Province of Uva, containing in extent 2 acres 3 roods and 8 perches, and shown as lot 65 in preliminary plan No. 26 and in the annexed certified tracing therefrom, was made to H. O. Fox, Special Officer appointed under section 28 of the said Ordinances, within the period of three months from the date specified in such notice, such land would be deemed the property of the Crown and dealt with on account of the Crown (*vide* Notice No. 2,426) :

And whereas (1) Meddegedara Ratnayake Mudiyansele Appurala, (2) Meddegedara Huduhamy, (3) Kirioruwelawwa Rajapakse Mudiyansele Heen Banda, (4) Kirioruwelawwa Rajapakse Mudiyansele Gunasekera Banda made claim thereto; and whereas the said 3rd and 4th claimants have withdrawn their claims to the said land; and whereas the said (1) Meddegedara Ratnayake Mudiyansele Appurala and (2) Meddegedara Huduhamy and the aforesaid H. O. Fox, Special Officer appointed under section 28 of the said Ordinances, with the consent of his Excellency the Governor, came to an agreement in writing under section 4 (1) of the said Ordinances; whereby it was agreed and ordered that the said 1st and 2nd claimants should pay to the Government Agent at Badulla a sum of Rs. 15 as purchase amount for a portion of lot 65 on or before November 25, 1906; and whereas it was further agreed that in default of such payment their claims to the said portion of lot 65 should be considered to have been withdrawn, and the said lot 65 should be declared the property of the Crown :

And whereas the said 1st and 2nd claimants have failed to make the said payment by the due date in pursuance of the above-mentioned agreement, I, John George Fraser, Special Officer appointed under section 28, of the said Ordinances, under and by virtue of the powers vested in me in that behalf by section 4 of the said Ordinances, do hereby on August 30, 1907, order and declare, under section 4, sub-section (1), of the said Ordinances, that the said land (lot 65), as more fully described herein below, is the property of the Crown.

*Description of the Land referred to.*

The following lot situate in the village of Ettalapitiya in the Mahapalata korale of the Udukinda division, in the Province of Uva, as described in the annexed certified tracing :—

Preliminary plan 26.

Lot.	Name of Land.	Extent.		
		A.	R.	P.
65	Deirewattihena	2	3	8

and bounded as follows : on the north by Dewalawatta claimed by Badulla Pattini Dewale, Dewalakele belonging to the Crown; on the east by Kandewattepatana belonging to the Crown; on the south by Deirewatta claimed by Goradiyakumbura Huduhami and others; on the west by the Dewalekelekandura, Udutuwattihena belonging to Kirioruwelawwa Rajapakse Mudiyansele Gunasekera Banda and Kirioruwelawwa Rajapakse Mudiyansele Heen Banda.

J. G. FRASER,  
Special Officer.

August 30, 1907.



Scale of 8 Chains to an Inch.  
Situation : Ettalapitiya village.  
Preliminary plan 26.

Lot.	Name of Land.	Extent.		
		A.	R.	P.
65	Deirewattihena	2	3	8

Field sheet M 12  
35—43

Surveyor-General's Office,  
Colombo, July 11, 1907.

J. B. M. RIMOUT,  
for Surveyor-General.

Uva S. O. 1,085

**Order under Section 4, Sub-section (1), of "The Waste Lands Ordinances of 1897, 1899, 1900, and 1903," admitting Lands to be Private Property.**

In the matter of the lands commonly called or known as Ittawelhinnegodapatana, Ittawelhinnegoda *alias* Kehelwattearawa, &c., situate in the village of Ettalapitiya in the Mahapalata korale of the Udukinda division, in the Province of Uva, and of "The Waste Lands Ordinances of 1897, 1899, 1900, and 1903."

**W**HEREAS in pursuance of section 1 of the said Ordinances it was duly notified on May 4, 1906, that if no claim to the lands commonly called or known as Ittawelhinnegodapatana, Ittawelhinnegoda *alias* Kehelwattearawa, &c., situate in the village of Ettalapitiya in the Mahapalata korale of the Udukinda division, in the Province of Uva, containing in extent 2 roods and 23 perches, and shown as lots 3n, 3m, 21, and 21a in preliminary plan No. 26 and in the annexed certified tracing therefrom, was made to H. O. Fox, Special Officer appointed under section 28 of the said Ordinances, within the period of three months from the date specified in such notice, such lands would be deemed the property of the Crown and dealt with on account of the (*vide* Notice No. 2,426) :

And whereas Kandekumburegedara Siyatu of Ettalapitiya made claim thereto, and the aforesaid H. O. Fox, Special Officer appointed under section 28 of the said Ordinances, made due inquiry into such claim, I, John George Fraser, Special Officer appointed under section 28 of the said Ordinances, with the consent of His Excellency the Governor, do hereby admit the claim of the said claimant to the said lands, as more fully described herein below, under section 4, sub-section (1), of the said Ordinances.

*Description of the Lands referred to.*

The following lots situate in the village of Ettalapitiya in the Mahapalata korale of the Udukinda division, in the Province of Uva, as described in the annexed certified tracing :—

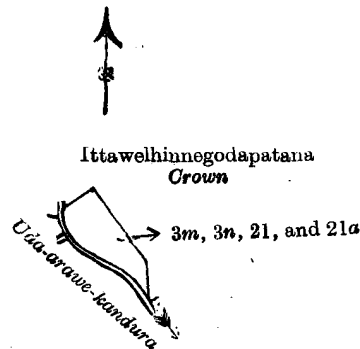
Preliminary plan 26.

Lot.	Name of Land.	Extent.		
		A.	R.	P.
3n ..	Ittawelhinnegodapatana ..	0	1	15
3m ..	Ittawelhinnegoda <i>alias</i> Kehelwattearawa ..	0	0	8
21 ..	Khelwattearawahena <i>alias</i> Kandekumburehena ..	0	0	20
21a ..	Khelwattearawa ..	0	0	20
		<hr/>		
		0	2	23

and bounded as follows : on the north and east by Ittawelhinnegodapatana belonging to the Crown ; on the south and west by the Uda-arawekandura.

August 30, 1907.

J. G. FRASER,  
Special Officer.



Scale of 8 Chains to an Inch.

Situation : Ettalapitiya village.

Preliminary plan 26.

Lot.	Name of Land.	Extent.		
		A.	R.	P.
3n ..	Ittawelhinnegodapatana ..	0	1	15
3m ..	Ittawelhinnegoda <i>alias</i> Kehelwattearawa ..	0	0	8
21 ..	Khelwattearawahena <i>alias</i> Kandekumburehena ..	0	0	20
21a ..	Khelwattearawa ..	0	0	20
		<hr/>		
		0	2	23

Field sheet M <sup>12</sup>  
36—44

Surveyor-General's Office,  
Colombo, July 11, 1907.

J. B. M. RIDOUT,  
for Surveyor-General.

**Order under Section 2 of "The Waste Lands Ordinances of 1897, 1899, 1900, and 1903," declaring Lands to be Crown Property.**

In the matter of the lands commonly called or known as Migassegamakele, Migassegamapasbamba, Migassegamatisbamba, Pansala Alutwatta, Rambawela, Kudawewa-akkara, Migassegamawihena, Para, Migassegamahena, situate in the village of Migassegama in the Pahala Medagandahe tulana of the Nuwaragam korale of the Nuwaragam palata, in the North-Central Province, and of "The Waste Lands Ordinances of 1897, 1899, 1900, and 1903."

THE notice required by section 1 of "The Waste Lands Ordinances of 1897, 1899, 1900, and 1903" having been duly published in manner prescribed by that section in respect of the above-named lands (*vide* Notice No. 2,655), and no claim having been made to the said lands or to any interest therein within the period of three months from the date specified in the said notice, I, Walter Ernest Wait, Special Officer appointed under section 28 of the said Ordinances, under and by virtue of the powers vested in me in that behalf by section 2 of the said Ordinances, do hereby on October 10, 1907, order and declare that the said lands, as more fully described herein below, situate in the village of Migassegama in the Pahala Medagandahe tulana of the Nuwaragam korale of the Nuwaragam palata, in the North-Central Province, and shown as lots 1, 1c, 1d, 1e, 1f, 1g, 1h, 1i, 1j, 2, 5, 6, 6a, 7c, 7d, 8, 8a, 8b, 13 in preliminary plan No. 339 and in the annexed certified tracing therefrom, and containing in extent 345 acres 2 roods and 30 perches, are the property of the Crown.

*Description of the Lands referred to.*

The following lots situated in the village of Migassegama in the Pahala Medagandahe tulana of the Nuwaragam korale of the Nuwaragam palata, in the North-Central Province, as described in the annexed certified tracing, viz. :—

Preliminary plan 339.

Lot.	Name of Land.	Extent.		
		A.	R.	P.
1	Migassegamakele	305	1	2
1c	Do.	4	1	0
1d	Do.	1	1	35
1e	Migassegamapasbamba	1	1	5
1f	Migassegamakele	22	2	24
1g	Migassegamatisbamba	0	1	27
1h	Pansala Alutwatta	0	2	0
1i	Rambawela	0	2	28
1j	Migassegamakele	0	3	12
2	Kudawewa-akkara	0	2	25
5	Migassegamawihena	0	3	25
6	Migassegamatisbamba	3	1	3
6a	Migassegamapasbamba	0	1	7
7c	Do.	0	2	10
7d	Para	0	0	22
8	Migassegamatisbamba	1	0	27
8a	Pansala Alutwatta	0	0	7
8b	Migassegamatisbamba	0	0	11
13	Migassegamahena	1	1	0
		<hr/> 345 2 30 <hr/>		

and bounded as follows : on the north by the village limit of Tammannewa, the village limit of Ihala Talawa, the village limit of Kurunduwewa, the village limit of Waragoda ; on the east by the village limit of Kumbukwewa, the village limit of Galnewa, the village limit of Kiralagama ; on the south by the village limit of Kumbukwewa, the village limit of Payindikkulama ; on the west by the village limit of Payindikkulama, the village limit of Palugollegama, the village limit of Gonungama.

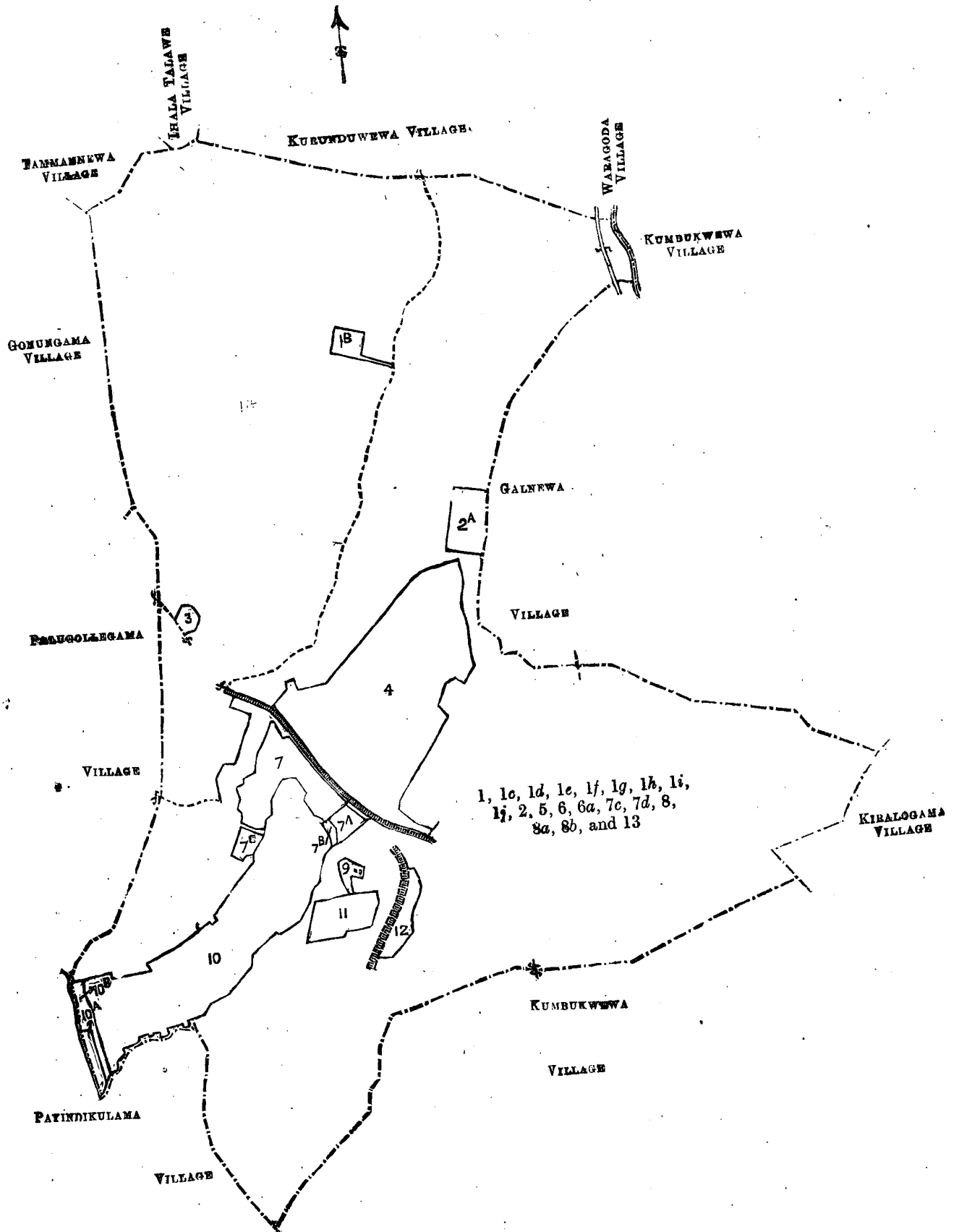
NOTE.—The following lots lying within the above boundaries are excluded from this order, and their aggregate acreage of 296 acres 3 roods and 9 perches is not included in the acreage of 345 acres 2 roods and 30 perches given above :—

Preliminary plan 339.

Lot.	Name of Land.	Extent.		
		A.	R.	P.
1a	Migassegamakele	200	3	0
1b	Migassegamaminipittaniya	1	0	13
2a	Bogahalanda, T. P. 212, 936	3	2	20
3	Migassegamakele	0	3	0
4	Migassegamawewa	38	2	15
7	Migassegamawatta	8	3	18
7a	Migahawatta, T. P. 169,203	1	0	7
7b	Migahawatta, P. P. 1,216/3,639	0	0	31
7e	Alutwatta	0	3	15
9	Pansalawatta	0	2	16
10	Migassegamamahawela	31	3	21
10a	P. P. 1,464/4,543	1	0	23
10b	Pahala Elapathekumbura and Helambagahapanguwa	1	3	30
11	Rambewewela	3	2	15
12	Rambewewewa	1	3	25
		<hr/> 296 3 9 <hr/>		

October 10, 1907.

W. E. WAIT,  
Special Officer.



Scale of 16 Chains to an Inch.



Situation : Migassegama village in Nuwaragam korale.  
Preliminary plan 339.

Lot.	Name of Land.	Extent.		
		A.	R.	P.
1	Migassegamakele ..	305	1	2
1c	Do. ..	4	1	0
1d	Do. ..	1	1	35
1e	Migassegamapasbamba ..	1	1	5
1f	Migassegamakele ..	22	2	24
1g	Migassegamatisbamba ..	0	1	27
1h	Pansala Alutwatta ..	0	2	0
1i	Rambawela ..	0	2	28
1j	Migassegamakele ..	0	3	12
2	Kudawewa-akkara ..	0	2	25
5	Migassegamawihena ..	0	3	25
6	Migassegamatisbamba ..	3	1	3
6a	Migassegamapasbamba ..	0	1	7
7c	Do. ..	0	2	10
7d	Para ..	0	0	22
8	Migassegamatisbamba ..	1	0	27
8a	Pansala Alutwatta ..	0	0	7
8b	Migassegamatisbamba ..	0	0	11
13	Migassegamahena ..	1	1	0
		345	2	30
<i>Lots excluded.</i>				
1a	Migassegamakele ..	200	3	0
1b	Migassegamaminipittaniya ..	1	0	13
2a	Bogahalanda, T. P. 212,936 ..	3	2	20
3	Migassegamakele ..	0	3	0
4	Migassegamawewa ..	38	2	15
7	Migassegamawatta ..	8	3	18
7a	Migahawatta, T. P. 169,203 ..	1	0	7
7b	Migahawatta, P. P. 1,216/3,639 ..	0	0	31
7e	Alutwatta ..	0	3	15
9	Pansalawatta ..	0	2	16
10	Migassegamamahawela ..	31	3	21
10a	P. P. 1,464/4,543 ..	1	0	23
10b	Pahala Elapathekumbura and Helambagahapanguwa ..	1	3	30
11	Rambewewela ..	3	2	15
12	Rambewewewa ..	1	3	25
		296	3	9

Sheets F <sup>14</sup> 18—26 & F <sup>14</sup> 2—10

Surveyor-General's Office,  
Colombo, November 14, 1906.

Anuradhapura S. O. 473

C. MEADEN,  
for Surveyor-General.

**Order under Section 4, Sub-section (1), of "The Waste Lands Ordinances of 1897, 1899, 1900, and 1903," declaring Lands to be Crown Property.**

In the matter of the lands commonly called or known as Ankendaketiyakele, Halishena, and Wetakoluaredeniyatmaga, situate in the village of Narawelpita in the Kandaboda pattu of the Matara District, in the Southern Province, and of "The Waste Land Ordinances of 1897, 1899, 1900, and 1903."

**W**HEREAS in pursuance of section 1 of the said Ordinances it was duly notified on June 21, 1907, that if no claim to the lands commonly called or known as Ankendaketiyakele, Halishena, and Wetakoluaredeniyatmaga, situate in the village of Narawelpita in the Kandaboda pattu of the Matara District, in the Southern Province, containing in extent 42 acres 1 rood and 24 perches, and shown as lots 188 and 193 in preliminary plan No. 188 and in the annexed certified tracing therefrom, was made to John George Fraser, Special Officer appointed under section 28 of the said Ordinances, within the period of three months from the date specified in such notice, such lands would be deemed the property of the Crown and dealt with on account of the Crown (*vide* Notice No. 2,768):

And whereas Peduru Arachchige Dowra of Narawelpita made claim thereto, and whereas the said claimant has withdrawn his claim to the said lands, I, John George Fraser, Special Officer appointed under section 28 of the said Ordinances, under and by virtue of the powers vested in me in that behalf by section 4 of the said Ordinances, do hereby on September 26, 1907, order and declare, under section 4, sub-section (1), of the said Ordinances, that the said lands, as more fully described herein below, are the property of the Crown.

*Description of the Lands referred to.*

The following lots situated in the village of Narawelpita in the Kandaboda pattu of the Matara District, in the Southern Province, as described in the annexed certified tracing :—

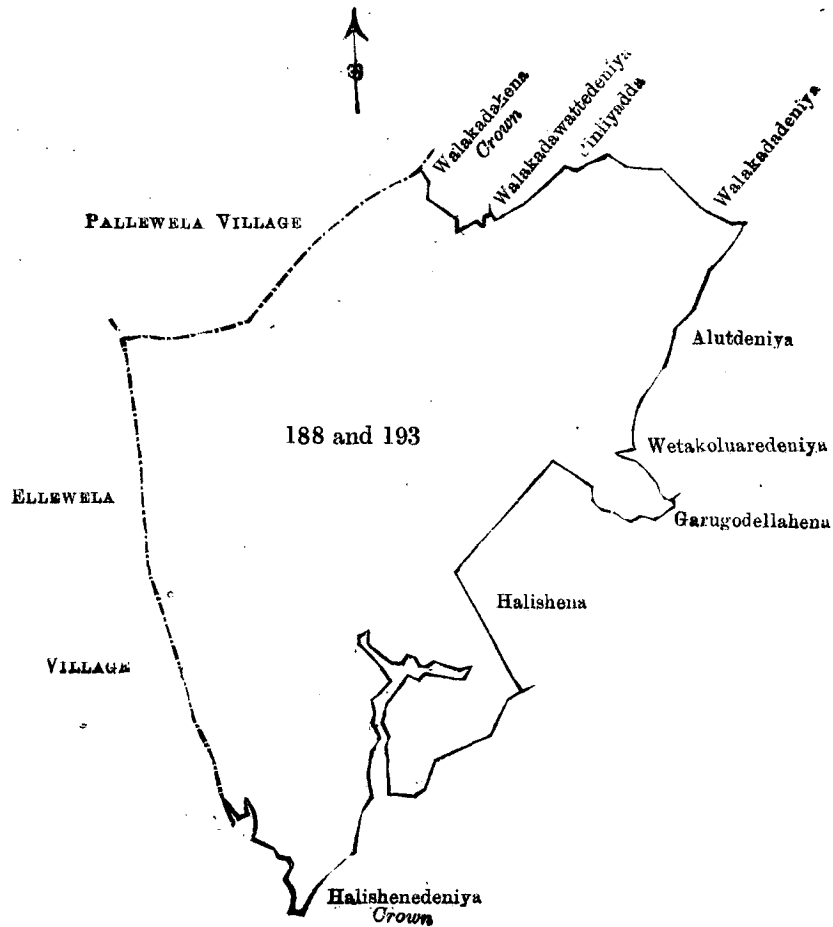
Preliminary plan 188.

Lot.	Name of Land.	Extent.		
		A.	R.	P.
188 ..	Ankendaketiyakele and Hali shena ..	41	3	14
193 ..	Wetakoluaredeniyatmaga ..	0	2	10
		<u>42</u>	<u>1</u>	<u>24</u>

and bounded as follows : on the north by the village limit of Pallewela, Walakadahena belonging to the Crown, Walakadawattedeniya claimed by Ellewela Antonige Pinanchi and others, Pinliyadda claimed by Narawelpita Pahala Pansala, Walakadadeniya claimed by Peduru Arachchige Edonisa and others ; on the east by Alutdeniya claimed by Peduru Arachchige Dowra and others, Wetakoluaredeniya claimed by Peduru Arachchige Elisa and others, Garugodellahena sold by Crown to Hewa Peduru Arachchige Andris, Hali shena sold by Crown to H. Antonige Adonisa and another ; on the south by Halishenedeniya claimed by the Crown and by A. Babanchiya and others ; on the west by Halishenedeniya claimed by the Crown and by A. Babanchiya and others, the village limit of Ellewela.

September 26, 1907.

J. G. FRASER,  
Special Officer.



Scale of 8 Chains to an Inch.

Situation : Narawelpita village in Kandaboda pattu.  
Preliminary plan 188.

Lot.	Name of Land.	Extent		
		A.	R.	P.
188	Ankendaketiyakele and Halishena	41	3	14
193	Wetakoluaredeniyatmaga	0	2	10
		42	1	24

Sheet O <sup>20</sup>  
36—44

Surveyor-General's Office,  
Colombo, April 24, 1907.  
Matara S. O. 1,448

C. MEADEN,  
for Surveyor-General.

**Order under Section 4, Sub-section (1), of "The Waste Lands Ordinances of 1897, 1899, 1900, and 1903."**

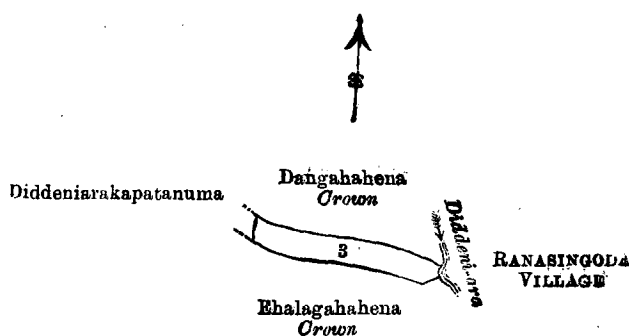
In the matter of the land commonly called or known as Pattumkoralegewattahena, situate in the village of Katuwana-Bintenna in the West Giruwa pattu of the Hambantota District, in the Southern Province, and of "The Waste Lands Ordinances of 1897, 1899, 1900, and 1903."

**W**HEREAS in pursuance of section 1 of the said Ordinances it was duly declared and notified on May 3, 1907, that if no claim to the land commonly called or known as Pattumkoralegewattahena, situate in the village of Katuwana-Bintenna in the West Giruwa pattu of the Hambantota District, in the Southern Province, containing in extent 3 roods and 14 perches, and shown as lot 3 in preliminary plan No. 150, was made to John George Fraser, Special Officer appointed under section 28 of the said Ordinances, within the period of three months from the date specified in the said notice, such land would be deemed the property of the Crown and dealt with on account of the Crown (*vide* Notice No. 2,700):

And whereas Girigoris Samarasinghe Gunawardena, Police Officer of Watukanda, made claim thereto, and I, John George Fraser, Special Officer appointed under section 28 of the said Ordinances, made due inquiry into such claim; and whereas I and the said claimant have come to an agreement in writing concerning the said land under section 4, sub-section (1), of the said Ordinances; whereby it was ordered, in pursuance of the agreement afore-mentioned, that the said Girigoris Samarasinghe Gunawardena, Police Officer of Watukanda, should pay to the Assistant Government Agent at Hambantota or to the Settlement Officer a sum of Rupees Seven (Rs. 7), as purchase amount for the said land on or before October 10, 1907; and whereas the said amount has been duly paid to the Settlement Officer on September 14, 1907, the said claimant is hereby declared to be the purchaser of the said land commonly called or known as Pattumkoralegewattahena, situate in the village of Katuwana-Bintenna in the West Giruwa pattu of the Hambantota District, in the Southern Province, containing in extent 3 roods and 14 perches, and shown as lot 3 in preliminary plan No. 150 and in the annexed certified tracing therefrom, and bounded as follows: on the north by Dangahahena declared to be the property of the Crown; on the east by Dideni-ara (the village limit of Ranasingoda); on the south by Ehalagahahena declared to be the property of the Crown; on the west by Diddeni-arakapatenuma sold by Crown to Girigoris Samarasinghe Gunawardena.

September 18, 1907.

J. G. FRASER,  
Special Officer.



Scale of 8 Chains to an Inch.

Situation : Katuwana-Bintenna village in Giruwa Pattu West.

Preliminary plan 150.

Lot.	Name of Land.	Extent.		
		A.	R.	P.
3	Pattumkoralegewattahena	0	3	14

Field sheet O <sup>15</sup>  
23—31

Surveyor-General's Office,  
Colombo, October 22, 1907.  
Hambantota S. O. 183

C. MEADEN,  
for Surveyor-General.

## PRELIMINARY NOTICES.

### Notice under "The Waste Lands Ordinances of 1897, 1899, 1900, and 1903."

TAKE notice that unless within three months from November 1, 1907, the persons, if any, who claim any interest in the lands hereinafter mentioned or in any one or more of such lands or to some interest therein make claim in person or in writing to the said lands or any of them or to some interest therein to W. E. Wait, Esq., Special Officer appointed under section 28 of "The Waste Lands Ordinances, 1897, 1899, 1900, and 1903," at his office at Hill House, Mutwal, Colombo :

Such Special Officer, in pursuance of the powers vested in him by the said Ordinances, will declare by writing under his hand that the said lands or such of them, as to which no claim has been made, are the property of the Crown.

W. E. WAIT,  
Special Officer.

#### Description of the Lands referred to.

The following lots situated in the village of Kalametiya in the East Gīruwa pattu of the Hambantota District, in the Southern Province, as described in the annexed certified tracing :—

#### Preliminary plan 457.

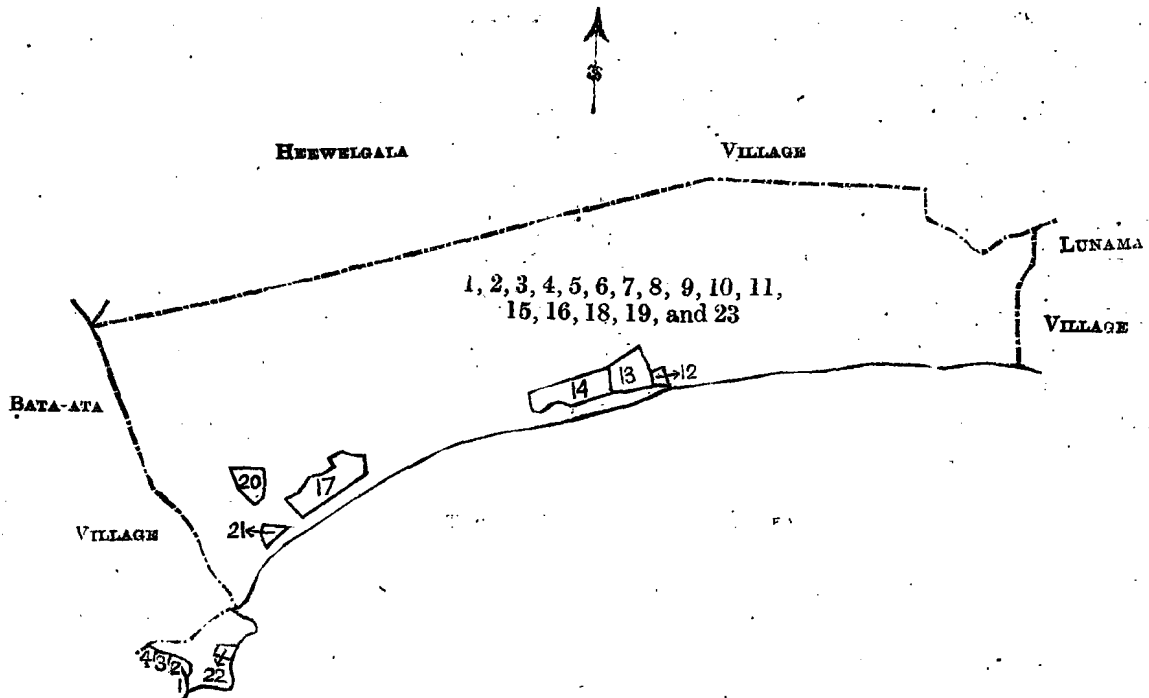
Lot.	Name of Land.	Extent.		
		A.	R.	P.
1	Goyankolawatawana	0	2	6
2	Medaparappuwe-eliya	3	3	25
3	Do.	5	3	2
4	Gokutulanda	36	0	23
5	Galmullaeliya	10	1	32
6	Kalametikalapuwa	25	1	27
7	Mahaparappuwa	58	0	30
8	Kalametiwella-akula	14	3	5
9	Kalapueliyapanangatura	48	1	31
10	Alutgodawewa	1	0	2
11	Donamalakuttiya	1	3	5
15	Kalametiwella	17	3	25
16	Kalapubodawetiya	8	2	10
18	Kalametikalapuwa	240	2	35
19	Kalapuwetiya, Neralugaha-alutwatta, Kemagala, Gudama	9	0	15
23	Veheragalayaya, Kochchanwellewatta, Malittangahakoratuwa	9	0	5
		491	2	38

and bounded as follows : on the north by the village limit of Heewelgala ; on the east by the village limit of Lunama ; on the south by the sea ; on the west by Kochchanwallewatta claimed by Don Samel Siriwarnasin Patabendi Arachchi, Karawalagalagawawatta claimed by Munaweera Waga Achchige Sendiris, Debaragahawatta claimed by Don Samel Siriwarnasin Patabendi Arachchi, Suriyagahawatta claimed by R. W A. Babahamy and others, the village limit of Bata-ata.

NOTE.—The following lots lying within the above boundaries are excluded from this notice, and their aggregate acreage of 19 acres 2 roods and 3 perches is not included in the acreage of 491 acres 2 roods and 38 perches given above :—

#### Preliminary plan 457.

Lot.	Name of Land.	Extent.		
		A.	R.	P.
12	Neralugahawatta	0	2	31
13	Debaragahawatta, Wewagawawatta, Kumbukgahawatta	3	2	38
14	Ehelagahawatta, Heenahugahawatta, Nerolghawatta, Attikkagahawatta	5	2	3
17	Nugagahawatta, Walawwewatta, Palugahawatta, Neralugahawatta, Suriyagahawatta	5	3	12
20	Galagawawatta	2	1	12
21	Gudamewatta	0	2	25
22	Punchiwellewatta	0	3	2
		19	2	3



- 1 Kochchanwallewatta
- 2 Karawalagalagawawatta
- 3 Debaragahawatta
- 4 Sooriyagahawatta

Scale of 32 Chains to an Inch.

Situation : Kalametiya village in Giruwa Pattu East of Hambantota District.

Preliminary plan 457.

Lot.	Name of Land.	Extent.		
		A.	R.	P.
1	Goyankolawatawana	0	2	6
2	Medaparappuwe-eliya	3	3	25
3	Do.	5	3	2
4	Gokutulanda	36	0	23
5	Galmullaeliya	10	1	32
6	Kalametikalapuwa	25	1	27
7	Mahaparappuwa	58	0	30
8	Kalametiwella-akula	14	3	5
9	Kalapueliyapanangatur	48	1	31
10	Alutgodawewa	1	0	2
11	Donmalakuttiya	1	3	5
15	Kalametiwella	17	3	25
16	Kalapubodawetiya	8	2	10
18	Kalametikalapuwa	240	2	35
19	Kalapuweiya, Neralugaha-aiuwatta, Kemagala, Gudama	9	0	15
23	Veheragalayaya, Kochchanwellewatta, Malittangahakoratuwa	9	0	5
		<b>491</b>	<b>2</b>	<b>38</b>
<i>Lots excluded.</i>				
12	Neralugahawatta	0	2	31
13	Debaragahawatta, Wewagawawatta, Kumbukgahawatta	3	2	38
14	Ehelagahawatta, Heenahugahawatta, Nerolghawatta, Attikkagahawatta	5	2	3
17	Nugagahawatta, Walawwewatta, Palugahawatta, Neralugahawatta, Suriyagahawatta	5	3	12
20	Galagawawatta	2	1	12
21	Gudamewatta	0	2	25
22	Punchiwellewatta	0	3	2
		<b>19</b>	<b>2</b>	<b>3</b>

Surveyor-General's Office,  
Colombo, September 30, 1907.

Sheets P 17 33-41, P 17 34-42, & P 17 49-57

J. B. M. RIDOUT,  
for Surveyor-General.  
Hambantota S. O. 22-1907

**Notice under "The Waste Lands Ordinances of 1897, 1899, 1900, and 1903"**

TAKE notice that unless within three months from November 1, 1907, the persons, if any, who claim any interest in the lands hereinafter mentioned or in any one or more of such lands or to some interest therein make claim in person or in writing to the said lands or any of them or to some interest therein to W. E. Wait, Esq., Special Officer appointed under section 28 of "The Waste Lands Ordinances, 1897, 1899, 1900, and 1903," at his office at Hill House, Mutwal, Colombo :

Such Special Officer, in pursuance of the powers vested in him by the said Ordinances, will declare by writing under his hand that the said lands or such of them, as to which no claim has been made, are the property of the Crown.

W. E. WAIT,  
Special Officer.

*Description of the Lands referred to.*

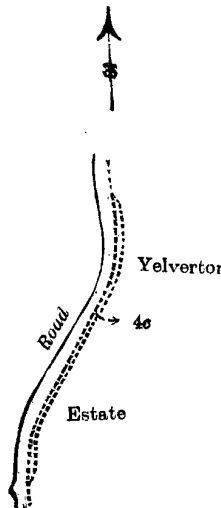
The following lots situated in the village of Dikwella in the Bogoda korale of the Yatikinda division, in the Province of Uva, as described in the annexed certified tracings :—

## I.

## Preliminary plan 95.

Lot.	Name of Land.	Extent.	
		A.	R. P.
4c	Yelverton estate (road reservation) ..	0	0 16

and bounded as follows : on the north, east, and south by Yelverton estate claimed by H. M. and C. E. Picken and F. H. Wiggin ; on the west by a road.



Scale of 4 Chains to an Inch.

Situation : Dikwella village in Bogoda korale.

## Preliminary plan 95.

Lot.	Name of Land.	Extent.	
		A.	R. P.
4c	Yelverton estate (road reservation) ..	0	0 16

Field sheet M <sup>7</sup> 38—46

Surveyor-General's Office,  
Colombo, September 25, 1907.

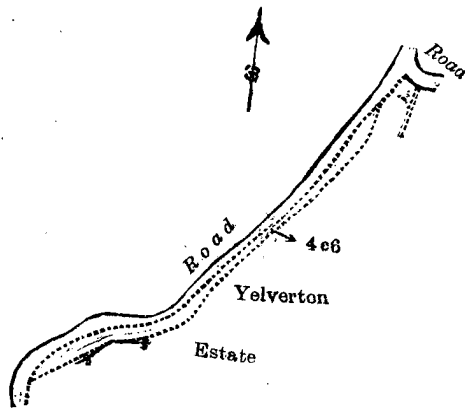
J. B. M. RIDOUT,  
for Surveyor-General.

## II.

## Preliminary plan 95.

Lot.	Name of Land.	Extent.	
		A.	R. P.
4c6	Yelverton estate (road reservation) ..	0	0 30

and bounded as follows : on the north by a road ; on the east and south by Yelverton estate claimed by H. M. and C. E. Picken and F. H. Wiggin ; on the west by a road.



Scale of 4 Chains to an Inch.

Situation : Dikwella village in Bogoda korale.

Preliminary plan 95.

Lot.	Name of Land.	Extent. A. R. P.
4c6 ..	Yelverton estate (road reservation) ..	0 0 30

Field sheet M<sub>38</sub><sup>7</sup>-46

Surveyor-General's Office,  
Colombo, September 25, 1907.

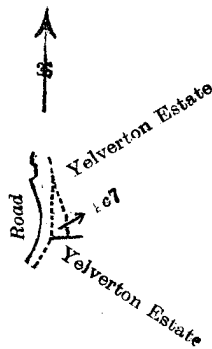
J. B. M. RIDOUT,  
for Surveyor-General.

III.

Preliminary plan 95.

Lot.	Name of Land.	Extent. A. R. P.
4c7 ..	Yelverton estate (road reservation) ..	0 0 5

and bounded as follows : on the north, east, and south by Yelverton estate claimed by H. M. and C. E. Picken and F. H. Wiggin ; on the west by a road.



Scale of 4 Chains to an Inch.

Situation : Dikwella village in Bogoda korale.

Preliminary plan 95.

Lot.	Name of Land.	Extent. A. R. P.
4c7 ..	Yelverton estate (road reservation) ..	0 0 5

Field sheet M<sub>38</sub><sup>7</sup>-46

Surveyor-General's Office,  
Colombo, September 25, 1907.

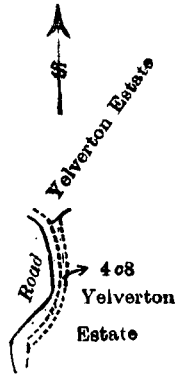
J. B. M. RIDOUT,  
for Surveyor-General.

IV.

Preliminary plan 95.

Lot.	Name of Land.	Extent. A. R. P.
4c8 ..	Yelverton estate (road reservation) ..	0 0 6

and bounded as follows : on the north, east, and south by Yelverton estate claimed by H. M. and C. E. Picken and F. H. Wiggin ; on the west by a road.



Scale of 4 Chains to an Inch.

Situation : Dikwella village in Bogoda korale.

Preliminary plan 95.

Lot.	Name of Land.	Extent. A. B. P.
4c8 ..	Yelverton estate (road reservation) ..	0 0 6

Field sheet M <sup>7</sup> 38—46

Surveyor-General's Office,  
Colombo, September 25, 1907.

J. B. M. RIDOUT,  
for Surveyor-General.

V.

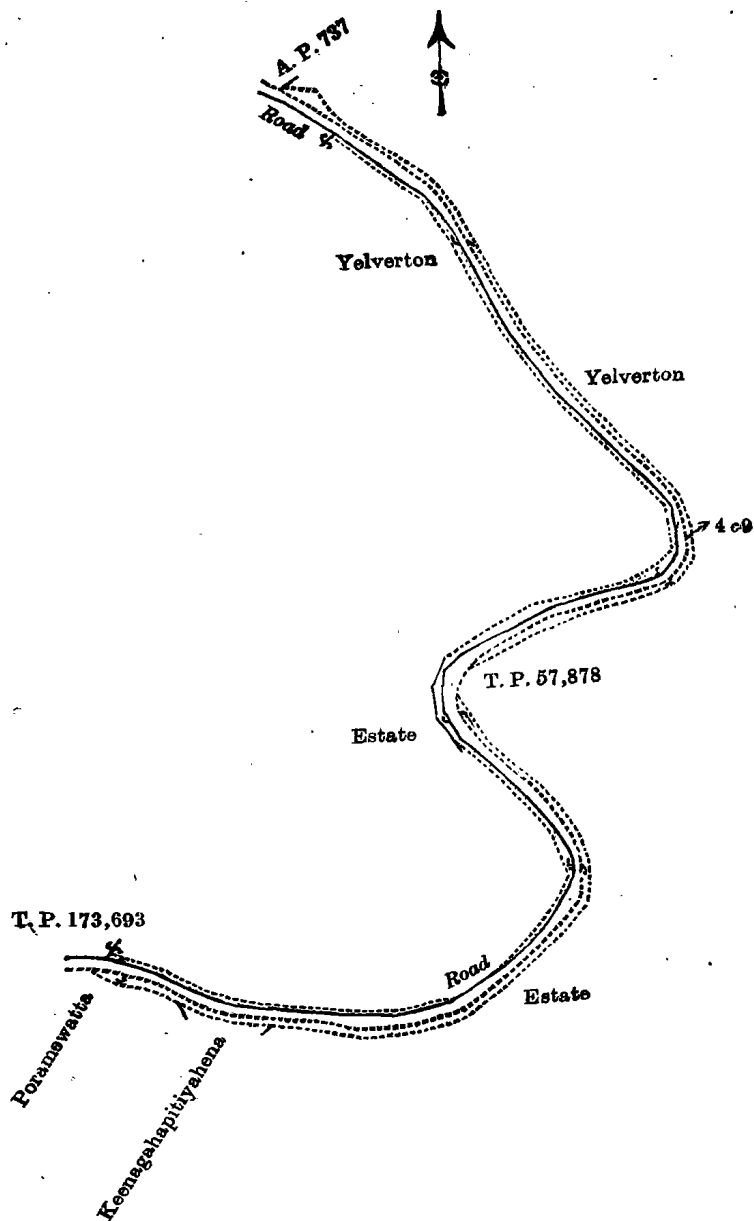
Preliminary plan 95.

Lot.	Name of Land.	Extent. A. B. P.
4c9 ..	Yelverton estate (road reservation)..	0 3 23

and bounded as follows : on the north by acquisition plan 737, Yelverton estate claimed by H. M. and C. E. Picken and F. H. Wiggin ; on the east by Yelverton estate claimed by H. M. and C. E. Picken and F. H. Wiggin (T. P. 57,878) ; on the south by Yelverton estate claimed by H. M. and C. E. Picken and F. H. Wiggin, Keenagahapitiyahena claimed by Siman Perera and others, Poramewatta claimed by Kiri Banda and others ; on the west by (T. P. 173,693), Yelverton estate claimed by H. M. and C. E. Picken and F. H. Wiggin, a road, Yelverton estate claimed by H. M. and C. E. Picken and F. H. Wiggin, a road.

[ For Tracing see page 1419.]





Scale of 4 Chains to an Inch.

Situation : Dikwella village in Bogoda korale.

Preliminary plan 95.

Lot.	Name of Land.	Extent. A. R. P.
4c9 ..	Yelverton estate (road reservation) ..	0 3 23

Field sheet M <sup>7</sup> 38-46

Surveyor-General's Office,  
Colombo, September 25, 1907.

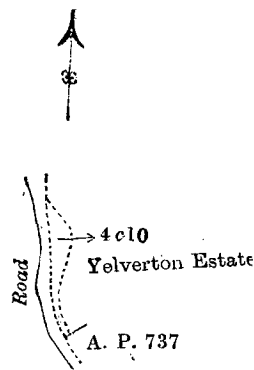
J. B. M. RIDOUT,  
for Surveyor-General.

VI.

Preliminary plan 95.

Lot.	Name of Land.	Extent. A. R. P.
4c10 ..	Yelverton estate (road reservation) ..	0 0 10

and bounded as follows : on the north and east by Yelverton estate claimed by H. M. and C. E. Picken and F. H. Wiggin ; on the south by acquisition plan 737 ; on the west by a road.



Scale of 4 Chains to an Inch.

Situation : Dikwella village in Bogoda korale.

Preliminary plan 95.		Extent.
Lot.	Name of Land.	A. R. P.
4c10 ..	Yelverton estate (road reservation) ..	0 0 10
	Field sheet M <sup>7</sup> 38—46	

Surveyor-General's Office,  
Colombo, September 25, 1907.  
2,885

J. B. M. RIDOUT,  
for Surveyor-General.  
Uva S. O. 36—1907

**Notice under "The Waste Lands Ordinances of 1897, 1899, 1900, and 1903."**

**T**AKE notice, that unless within three months from November 1, 1907, the persons, if any, who claim any interest in the lands hereinafter mentioned or in any one or more of such lands or to some interest therein make claim in person or in writing to the said lands or any of them or to some interest therein to J. G. Fraser, Esq., Special Officer appointed under section 28 of "The Waste Lands Ordinances, 1897, 1899, 1900, and 1903," at his office at Hill House, Mutwal, Colombo :

Such Special Officer, in pursuance of the powers vested in him by the said Ordinances, will declare by writing under his hand that the said lands or such of them, as to which no claim has been made, are the property of the Crown.

J. G. FRASER,  
Special Officer.

*Description of the Lands referred to.*

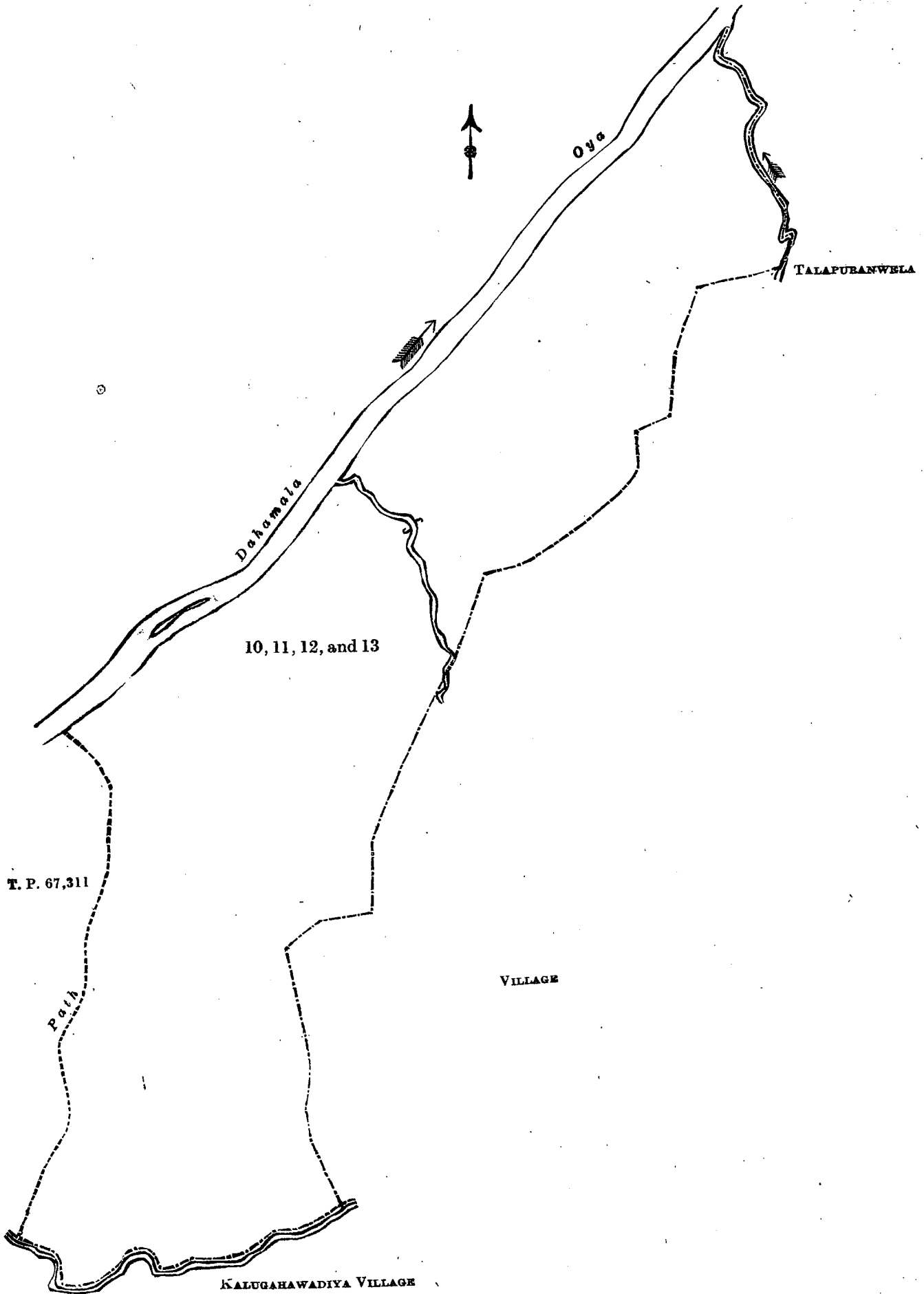
The following lots situated in the village of Kotabowa in the Medagam pattu of the Wellassa division, in the Province of Uva, as described in the annexed certified tracings :—

I.

Preliminary plan 132.

Lot.	Name of Land.	Extent.
		A. R. P.
10 ..	Kendalandehena ..	77 2 7
11 ..	Kendalandemukalana ..	2 0 20
12 ..	Do. ..	0 3 22
13 ..	Do. ..	26 3 12
		<hr/> 107 1 21 <hr/>

and bounded as follows : on the north by the Dahamala-oya ; on the east by a stream, the village limit of Talapuranwela ; on the south by the village limit of Kalugahawadiya ; on the west by a path (T. P. 67,311).



Scale of 8 Chains to an Inch.

Situation : Kotabowa village in Medagam pattu korale.

Preliminary plan 132.

Lot.	Name of Land.	Extent.		
		A.	R.	P.
10	Kendalandehena	77	2	7
11	Kendalandemukalana	2	0	20
12	Do.	0	3	22
13	Do.	26	3	12
		107	1	21

Sheets M<sub>40-48</sub><sup>3</sup> & M<sub>56-64</sub><sup>3</sup>

Surveyor-General's Office,  
Colombo, August 20, 1907.

J. B. M. RIDOUT,  
for Surveyor-General.

II.

Preliminary plan 132.

Lot.	Name of Land.	Extent.		
		A.	R.	P.
7 $\frac{1}{2}$	Duwa	0	0	16

and bounded as follows : on the north, east, south, and west by the Dahamala-oya.



Scale of 8 Chains to an Inch.

Situation : Kotabowa village in Medagam pattu korale.

Preliminary plan 132.

Lot.	Name of Land.	Extent.		
		A.	R.	P.
7 $\frac{1}{2}$	Duwa	0	0	16

Field sheet M<sub>56-64</sub><sup>3</sup>

Surveyor-General's Office,  
Colombo, October 10, 1907


J. B. M. RIDOUT,  
for Surveyor-General.

III.

Preliminary plan 132.

Lot.	Name of Land.	Extent.		
		A.	R.	P.
7 $\frac{1}{2}$	Duwa	0	1	24

and bounded as follows : on the north, east, south, and west by the Dahamala-oya.



Scale of 8 Chains to an Inch.

Situation : Kotabowa village in Medagam pattu korale.

Preliminary plan 132.

Lot.	Name of Land.	Extent.	
		A.	R. P.
7½	Duwa	0	1 24

Field sheet M 56—64<sup>3</sup>

Surveyor-General's Office,  
Colombo, October 10, 1907.  
2,886

J. B. M. RIDOUT,  
for Surveyor-General.  
Uva S. O. 37—1907

**Notice under "The Waste Lands Ordinances of 1897, 1899, 1900, and 1903."**

TAKE notice that unless within three months from November 1, 1907, the persons, if any, who claim any interest in the lands hereinafter mentioned or in any one or more of such lands or to some interest therein make claim in person or in writing to the said lands or any of them or to some interest therein to J. G. Fraser, Esq., Special Officer appointed under section 28 of "The Waste Lands Ordinances, 1897, 1899, 1900, and 1903," at his office at Hill House, Mutwal, Colombo :

Such Special Officer, in pursuance of the powers vested in him by the said Ordinances, will declare by writing under his hand that the said lands or such of them, as to which no claim has been made, are the property of the Crown.

J. G. FRASER,  
Special Officer.

*Description of the Lands referred to.*

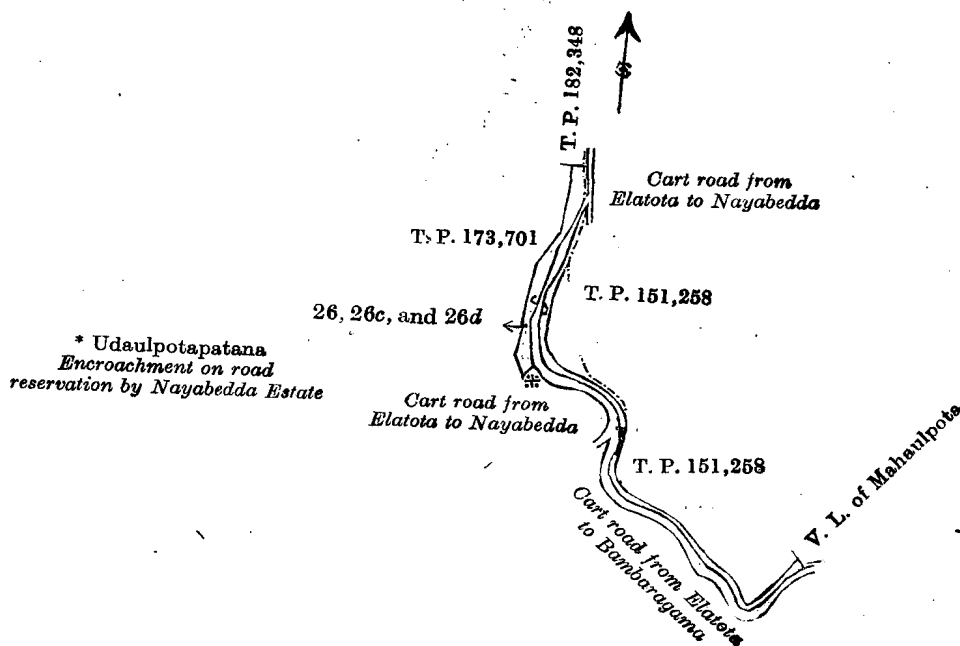
The following lots situated in the village of Kabillewela in the Maha palata korale of the Udukinda division, in the Province of Uva, as described in the annexed certified tracings :—

I.

Preliminary plan 118.

Lot.	Name of Land.	Extent.	
		A.	R. P.
26	Dehigollepatana <i>alias</i> Udaulpotapatana (road reservation)	0	1 36
26c	Udaulpotapatana (road reservation)	0	1 6
26d	Do.	0	1 0
		1	0 2

and bounded as follows : on the north by T. P. 182,348 ; on the east by the cart road from Ellatota to Nayabedda, the village limit of Mahaulpota, T. P. 151,258, the village limit of Mahaulpota, T. P. 151,258, the village limit of Mahaulpota ; on the south by the cart road from Bambaragama to Ellatota ; on the west by the cart road from Nayabedda to Ellatota, Udaulpotapatana (encroachment on road reservation by Nayabedda estate T. P. 173,701.



Scale of 8 Chains to an Inch.

Situation : Kabillewela village in Mahapalata korale.

Preliminary plan 118.

Lot.	Name of Land.	Extent.	
		A.	R. P.
26	Dehigollepatana <i>alias</i> Udaulpotapatana (road reservation)	0	1 36
26c	Udaulpotapatana (road reservation)	0	1 6
26d	Do.	0	1 0
		1	0 2

Field sheet M <sup>17</sup><sub>4—12</sub>

Surveyor-General's Office,  
Colombo, October 7, 1907.

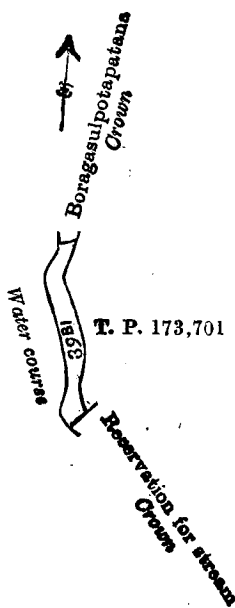
J. B. M. RIDOUT,  
for Surveyor-General.

II.

Preliminary plan 118.

Lot.	Name of Land.	Extent.	
		A.	R. P.
3961	Boragasulpotapatana	0	2 18

and bounded as follows : on the north by Boragasulpotapatana belonging to the Crown ; on the east by T. P. 173,701 ; on the south by a reservation for stream belonging to the Crown ; on the west by a water-course



Scale of 8 Chains to an Inch.

Situation : Kabillewela village in Mahapalata korale.

Preliminary plan 118.

Lot.	Name of Land.	Extent.	
		A.	R. P.
3961	Boragasulpotapatana	0	2 18

Field sheet M <sup>17</sup><sub>4—12</sub>

Surveyor-General's Office,  
Colombo, October 7, 1907.

B. M. RIDOUT,  
for Surveyor-General.  
Uva S. O. 38—1907

**Notice under "The Waste Lands Ordinances of 1897, 1899, 1800, and 1803."**

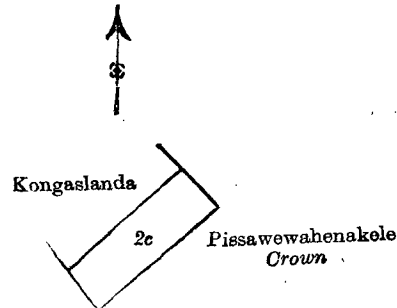
**T**AKE notice that unless within three months from November 1, 1907, the persons, if any, who claim any interest in the land hereinafter mentioned make claim in person or in writing to the said land or to some interest therein to W. E. Wait, Esq., Special Officer appointed under section 28 of "The Waste Lands Ordinances, 1897, 1899, 1900, and 1903," at his office at Hill House, Mutwal, Colombo :

Such Special Officer, in pursuance of the powers vested in him by the said Ordinances, will declare by writing under his hand that the said land, to which no claim has been made, is the property of the Crown.

W. E. WAIT,  
Special Officer.

*Description of the Land referred to.*

The land commonly called or known as Kongaslanda, situate in the village of Pissawewa in the Kelagam talana of the Eppawala korale of the Nuwaragam palata in the North-Central Province, containing in extent 1 acre and 1 rood, shown as lot 2c in preliminary plan No. 364 and in the annexed certified tracing therefrom, and bounded as follows : on the north by Kongaslanda claimed by T. M. Ukku Banda, Arachchi, and others, Pissawewahenakele belonging to the Crown ; on the east and south by Pissawewahenakele belonging to the Crown ; on the west by Pissawewahenakele belonging to the Crown, Kongaslanda claimed by T. M. Ukku Banda, Arachchi, and others.



Scale of 8 Chains to an Inch.

Situation : Pissawewa village in Kelagam talana of Eppawala korale.

Preliminary plan 364.

Lot.	Name of Land.	Extent A. R. P.
2c	Kongaslanda	1 1 0

Sheets F<sub>55-63</sub><sup>13</sup> & F<sub>56-64</sub><sup>13</sup>

Surveyor-General's Office,  
Colombo, October 2, 1906.  
2,888

C. MEADEN,  
for Surveyor-General.  
Anuradhapura S. O. 100—1907