

# Ceylon Government Gazette

Published by Authority.

No. 6,214 — FRIDAY, NOVEMBER 8, 1907.

PART I.—General: Minutes, Proclamations, Appointments, and General Government Notifications. | PART III.—Provincial Administration.  
 PART II.—Legal and Judicial. | PART IV.—Land Settlement.  
 PART V.—Mercantile, Marine, Municipal, Local, &c.

Separate paging is given to each Part in order that it may be filed separately.

## Part IV.—Land Settlement.

	PAGE		PAGE
Preliminary Notices	1427	Final Orders	1445

### PRELIMINARY NOTICES.

#### Notice under "The Waste Lands Ordinances of 1897, 1899, 1900, and 1903."

TAKE notice that unless within three months from November 8, 1907, the persons, if any, who claim any interest in the lands hereinafter mentioned or in any one or more of such lands or to some interest therein make claim in person or in writing to the said lands or any of them or to some interest therein to J. G. Fraser, Esq., Special Officer appointed under section 28 of "The Waste Lands Ordinances, 1897, 1899, 1900, and 1903," at his office at Hill House, Mutwal, Colombo:

Such Special Officer, in pursuance of the powers vested in him by the said Ordinances, will declare by writing under his hand that the said lands or such of them, as to which no claim has been made, are the property of the Crown.

J. G. FRASER,  
Special Officer.

#### Description of the Lands referred to.

The following lots situated in the village of Ayiwela in the Medagam pattu korale of the Wellassa division, in the Province of Uva, as described in the annexed certified tracings:—

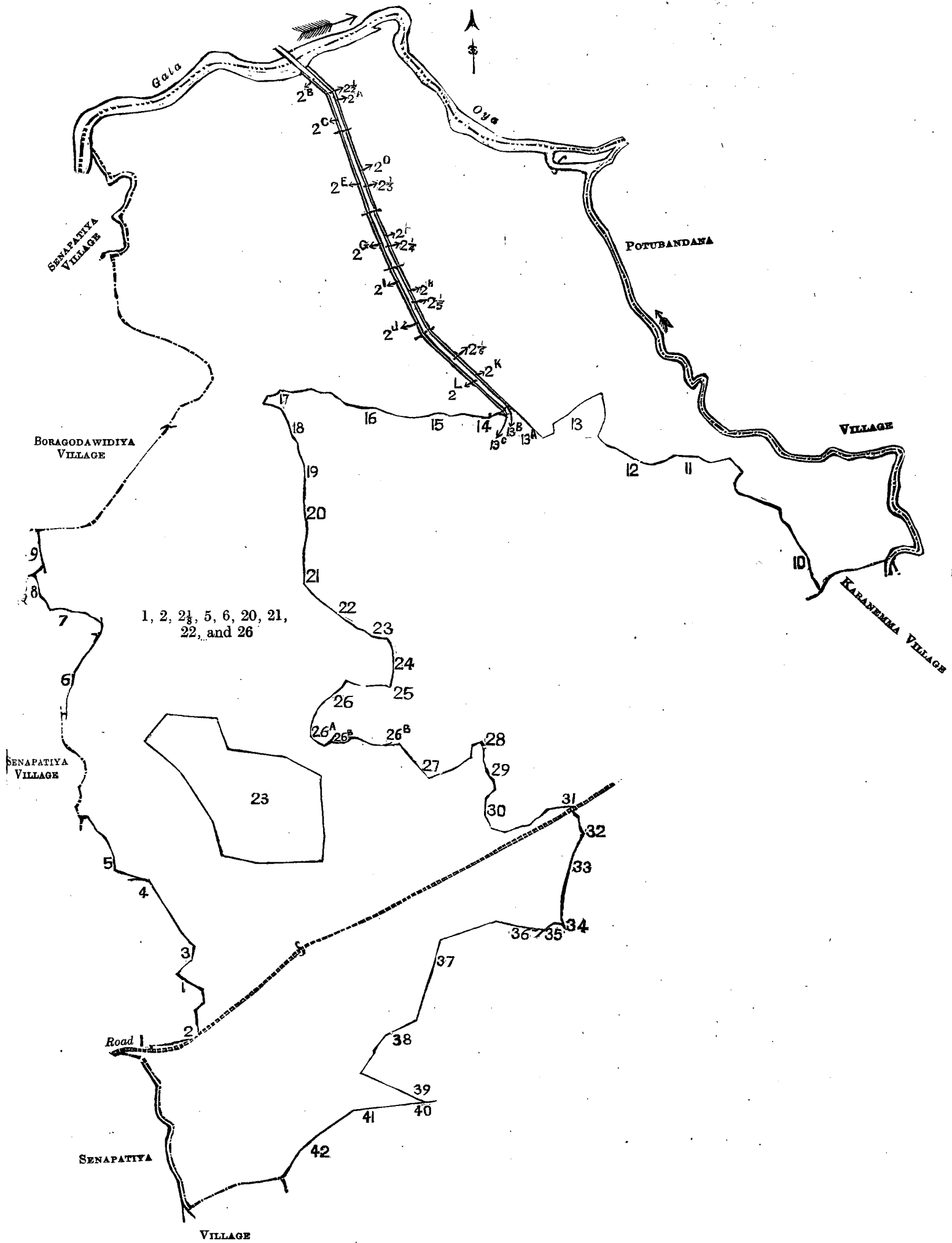
Lot.	Name of Land.	Extent.	
		A.	R. P.
1	Oyawelanewatta	2	3 5
2	Duranilewatta, Galpottelanda, Madamewatta, Burutagawahena, Timbirigaspitiyehenyaya, Galpottelanda, Alakoladeniyehenyaya, Rukattanagawahenyaya, Oyawelanehena, Kosgahagawahena, Bogahagawahena, Weragetalanda, Weragetahena, Kanduragawahena, Etingurshena, Weliwatta, Ratmalagodahena, Kalagahagawahena, Helagedarawattehena	165	2 15
2½	Duwa	0	1 6
5	Kohombagahapitiya	0	1 1
6	Do.	1	0 21
20	Weliwattapitiya	0	3 23
21	Peellapitiya	0	1 11
22	Do.	0	2 6
26	Kurunyawattepitiya	0	0 23
		171	3 31

and bounded as follows : on the north by the Gala-oya ; on the east by the village limit of Potubandana, the village limit of Karanemma, Mahakumbura claimed by Sudu Banda Korala, Migahaliyadda claimed by ditto, Mahaliyadda claimed by ditto, Angurudena Mahakumbura claimed by ditto, Kosgahalandehena, &c., acquired by the Crown, a road acquired by the Crown, Kosgahalandehena, &c., acquired by the Crown, Pingoda claimed by Potubandana Pansala, Kudadehigahakumbura claimed by Ana Abdul Rahiman, Pahalamigahakumbura claimed by Ana Abu Bakkar Lebbe, Helamigahakumbura claimed by Naina Ina Wella Tamby, Diulgahakumbura Kudaira claimed by Mudiella Heen Menika, Diulgahakumbura Mahaira claimed by Ambagahagedara Dingi, Kohombagahakumbure Mahaira claimed by Pattipola Mutu Menika, Kohombagahakumbure Kudaira claimed by ditto, Kiula claimed by Mudiella Heen Menika, Duranile Kudaira claimed by ditto, Duranile claimed by Naina Ina Wella Tamby, Kosgahakumbura claimed by the heirs of Meera Saibu, Bogaha-arawa (T. P. 204,800), Bogaha-arawa claimed by M. P. Fernando, Bogaha-arawa (T. P. 204,800), part of T. P. 204,800, Helapillekumbure Mahaira claimed by Buddanedara Hudu, Pillekumbure Kudaira claimed by Sudu Banda Korala, Helapellekumbura claimed by Helagedara Huda, Siyambalagahakumbura claimed by Kadamegedara Surangani, Godakumbura claimed by Sudu Banda Korala, Galuhana claimed by Kinnarabowe, Lekama, Adandagahaira claimed by ditto, Puwakgaha-arawa claimed by Terele Kammalkaraya ; on the south by Peramasarawepahalakumbura claimed by Terele Ran Appu, Medawatta claimed by Medawatte Ranhamy, Kammalwatta claimed by Talgahawatte Menik Appu, Talgahawatta claimed by Talgahawatte Ukku Naide, Helagedarawatta claimed by Medawatte Daunda Naide, Kongahakumbura claimed by Ana Abu Bakkar, Dowekumbura claimed by Terele Ranappu, Ketimillagahauhana claimed by Sudu Banda, ex-Arachchi, the village limit of Senapatiya ; on the west by the village limit of Senapatiya, a road, Kuruniyawattearawa claimed by Kohukumburewatta Punchi and others, a road (Kuruniyawattearawa claimed by Aratumedillegedara Hudu Kuma), Kuruniyawattearawa claimed by Kohukumburewatta Punchi and others, Kuruniyawattearawa claimed by Ambagahawattegedara Dingi, Kuruniyawattearawa claimed by Buddamedagedara Hudi, Pudulugahawatta claimed by Pudulugahawattegedara Hudu Menika, the village limit of Senapatiya, Helawattehenkella claimed by Uduma Lebbe Pakir, Mahaliyadda claimed by Kinnarabowe Vihare, Medapan-guwa claimed by Kotagamedara Vibhusana, Kadaimagedarawatta claimed by Kadamegedara Surangani, the village limit of Boragodawidiya, the village limit of Senapatiya, the Gala-oya.

NOTE.—The following lots lying within the above boundaries are excluded from this notice, and their aggregate acreage of 8 acres 3 roods and 28 perches is not included in the acreage of 171 acres 3 roods and 31 perches given above:—

		Preliminary plan 123.		Extent.		
Lot.		Name of Land.	A.	R.	P.	
2a	..	Kosgahalandehena, &c. (part of A. P. 2,028 and part of P. P. 1,110/V 122)	0	0	14	
2b	..	Kosgahalandehena, &c. (part of A. P. 2,028 and part of P. P. 1,110/V 122)	0	0	3	
2c	..	Kosgahalandehena, &c. (part of A. P. 2,028 and part of P. P. 1,110/V 122)	0	0	2	
2d	..	Kosgahalandehena, &c. (part of A. P. 2,028 and part of P. P. 1,110/W 122)	0	0	12	
2e	..	Kosgahalandehena, &c. (part of A. P. 2,028 and part of P. P. 1,110/W 122)	0	0	9	
2f	..	Kosgahalandehena, &c. (part of A. P. 2,028 and part of P. P. 1,110/X 122)	0	0	12	
2g	..	Kosgahalandehena, &c. (part of A. P. 2,028 and part of P. P. 1,110/X 122)	0	0	6	
2h	..	Kosgahalandehena, &c. (part of A. P. 2,028 and part of P. P. 1,110/Y 122)	0	0	12	
2i	..	Kosgahalandehena, &c. (part of A. P. 2,028 and part of P. P. 1,110/Y 122)	0	0	2	
2j	..	Kosgahalandehena, &c. (part of A. P. 2,028 and part of P. P. 1,110/Y 122)	0	0	2	
2k	..	Kosgahalandehena, &c. (part of A. P. 2,029 and part of P. P. 1,110/Z 122)	0	0	14	
2l	..	Kosgahalandehena, &c. (part of A. P. 2,029 and part of P. P. 1,110/Z 122)	0	0	11	
2 $\frac{1}{2}$	..	Road (part of A. P. 2,028 and part of P. P. 1,110/V 122)	0	0	30	
2 $\frac{1}{2}$	..	Road (part of A. P. 2,028 and part of P. P. 1,110/W 122)	0	0	36	
2 $\frac{1}{2}$	..	Road (part of A. P. 2,028 and part of P. P. 1,110/X 122)	0	0	22	
2 $\frac{1}{2}$	..	Road (part of A. P. 2,028 and part of P. P. 1,110/Y 122)	0	0	29	
2 $\frac{1}{2}$	..	Road (part of A. P. 2,029 and part of P. P. 1,110/Z 122)	0	1	6	
23	..	Kohukumburewatta, Narangahawatta, Kotagama-gedarawatta, Helagedarawatta, Wadigahagodegedara-watta, Ambagahawakawatta	7	1	6	
			8	3	28	

[For Tracing see page 1429.]



1, 2, 21, 5, 6, 20, 21,  
22, and 26

Scale of 8 Chains to an Inch

*Boundaries.*

1 Kuruniyawattearawa	13c Kosgahalandehena, &c.	27 Helapillekumburamahaira
2 Do.	14 Pingoda	28 Pillekumburakudaira
1 Do.	15 Kudadehigahakumbura	29 Helapillekumbura
3 Do.	16 Pahalamigahakumbura	30 Siyambalagahakumbura
4 Do.	17 Helamigahakumbura	31 Godakumbura
5 Pudulugahawatta	18 Diulgahakumburakudaira	32 Galuhana
6 Helawattchenkelle	19 Diulgahakumburamahaira	33 Adandagahaira
7 Mahaliyadda	20 Kohombagahakumburamahaira	34 Puwakgaha-arawa
8 Medapanguwa	21 Kohombagahakumburakudaira	35 Peramasarawepahalakumbura
9 Kadaimagederawatta	22 Kiula	36 Medawatta
10 Mahakumbura	23 Duranilekudaira	37 Kammalewatta
11 Migahaliyadda	24 Duranile	38 Talgahawatta
12 Mahaliyadda	25 Kosgahakumbura	39 Helagedarawatta
13 Angurudenamahakumbura	26 Bogaha-arawa (T. P. 204,800)	40 Kongahakumbura
13a Kosgahalandehena, &c.	26a Bogaha-arawa	41 Dowekumbura
13b Road	26b Bogaha-arawa (part of T. P. 204,800)	42 Ketimillagahauhana

Situation: Ayiwela village in Medagam pattu korale.

Preliminary plan 123.

Lot.	Name of Land.	Extent.		
		A.	R.	P.
1	Oyawelanewatta	2	3	5
2	Duranilewatta, Galpottelanda, Madamewatta, Burutagawahena, Timbirigaspitiyehenyaya, Galpottelanda, Alakoladeniyehenyaya, Rukattanagawahenyaya, Oyawelanehena, Kosgahagawahena, Gogahagawahena, Weragetalanda, Weragetahena, Kanduragawahena, Etingurehena, Weliwatta, Ratmalagodahena, Kalagahagawahena, Helagedarawattehena	165	2	15
2½	Duwa	0	1	6
5	Kohombagahapitiya	0	1	1
6	Do.	1	0	21
20	Weliwattapitiya	0	3	23
21	Peellapitiya	0	1	11
22	Do.	0	2	6
26	Kuruniyawattepitiya	0	0	23
		171	3	31

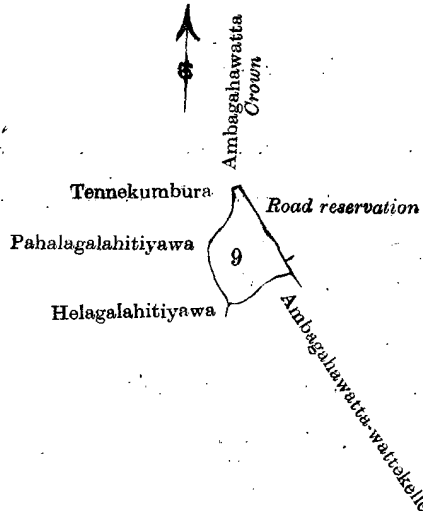
*Lots excluded.*

2a	Kosgahalandehena, &c. (part of A. P. 2,028 and part of P. P. 1,110/V 122)	0	0	14
2b	Kosgahalandehena, &c. (part of A. P. 2,028 and part of P. P. 1,110/V 122)	0	0	3
2c	Kosgahalandehena, &c. (part of A. P. 2,028 and part of P. P. 1,110/V 122)	0	0	2
2d	Kosgahalandehena, &c. (part of A. P. 2,028 and part of P. P. 1,110/W 122)	0	0	12
2e	Kosgahalandehena, &c. (part of A. P. 2,028 and part of P. P. 1,110/W 122)	0	0	9
2f	Kosgahalandehena, &c. (part of A. P. 2,028 and part of P. P. 1,110/X 122)	0	0	12
2g	Kosgahalandehena, &c. (part of A. P. 2,028 and part of P. P. 1,110/X 122)	0	0	6
2h	Kosgahalandehena, &c. (part of A. P. 2,028 and part of P. P. 1,110/Y 122)	0	0	12
2i	Kosgahalandehena, &c. (part of A. P. 2,028 and part of P. P. 1,110/Y 122)	0	0	2
2j	Kosgahalandehena, &c. (part of A. P. 2,028 and part of P. P. 1,110/Y 122)	0	0	2
2k	Kosgahalandehena, &c. (part of A. P. 2,029 and part of P. P. 1,110/Z 122)	0	0	14
2l	Kosgahalandehena, &c. (part of A. P. 2,029 and part of P. P. 1,110/Z 122)	0	0	11
2½	Road (part of A. P. 2,028 and part of P. P. 1,110/V 122)	0	0	30
2¾	Road (part of A. P. 2,028 and part of P. P. 1,110/W 122)	0	0	36
2¼	Road (part of A. P. 2,028 and part of P. P. 1,110/X 122)	0	0	22
2¹	Road (part of A. P. 2,028 and part of P. P. 1,110/Y 122)	0	0	29
2¾	Road (part of A. P. 2,029 and part of P. P. 1,110/Z 122)	0	1	6
23	Kohukumburewatta, Narangahawatta, Kotagama-gedarawatta, Helagedarawatta, Wadigahagodegedarawatta, Ambagahawakawatta	7	1	6
		8	3	28

II.  
Preliminary plan 123.

Lot.	Name of Land.	Extent. A. R. P.
9	Ambagahawatteowita	0 3 16

and bounded as follows : on the north by Ambagahawatta acquired by the Crown, a road reservation ; on the east by a road reservation ; on the south by Ambagahawattewattekella claimed by Ambagahawatte Rambandiya ; on the west by Helagalahitiyawa claimed by Ana Abu Bakkar Lebbe, Pahalagalahitiyawa claimed by ditto, Tennekumbura claimed by Potubandana Vihare.



Scale of 8 Chains to an Inch.

Situation: Aiywela village in Medagam pattu korale.  
Preliminary plan 123.

Lot.	Name of Land.	Extent. A. R. P.
9	Ambagahawatteowita	0 3 16

Field sheet M 38-46<sup>3</sup>

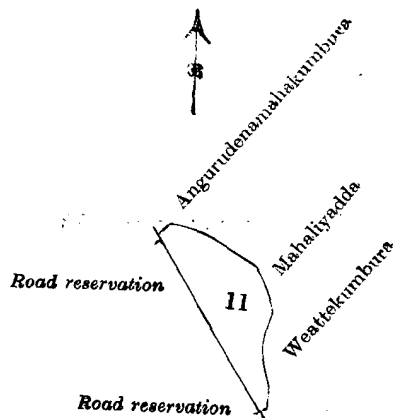
Surveyor-General's Office,  
Colombo, October 1, 1907.

J. B. M. RIDOUT,  
for Surveyor-General.

III.  
Preliminary plan 123.

Lot.	Name of Land.	Extent. A. R. P.
11	Ambagahawattehenkella	1 2 33

and bounded as follows : on the north by Angurudenamahakumbura claimed by Sudu Banda Korala, Mahaliyadda claimed by ditto ; on the east by Weattekumbura claimed by Sudu Banda Korala ; on the south and west by a road reservation.



Scale of 8 Chains to an Inch.

Situation: Ayiwela village in Medagam pattu.

Preliminary plan 123.

Lot.	Name of Land.	Extent.		
		A.	R.	P.
11	Ambagahawattchenkella	1	2	33

Field sheet M <sup>3</sup>  
38—46

Surveyor-General's Office,  
Colombo, October 1, 1907.

J. B. M. RIDOUT,  
for Surveyor-General,

IV.

Preliminary pan 123.

Lot.	Name of Land.	Extent.		
		A.	R.	P.
12	Medalanda, Siyambalagahawatta, Medduma-arawepitiya	7	3	17
14	Makulagaha-arawepitiya (P. P. 892/3,101) (road reservation)	0	0	28
14a	Makulagaha-arawepitiya (encroachment) (road reservation)	0	0	2
14½	Road (P. P. 1,110/F 123)	0	0	9
		8	0	16

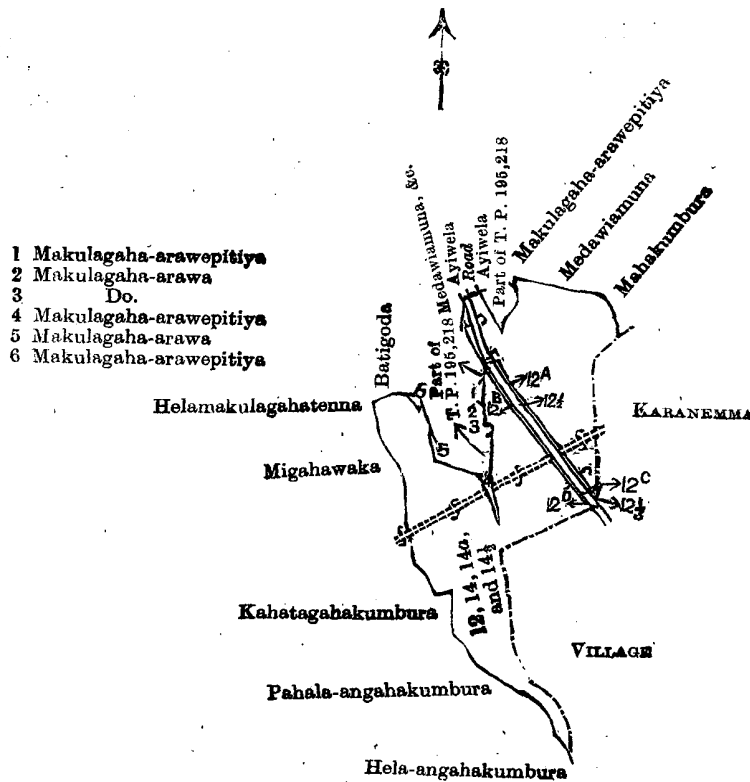
and bounded as follows: on the north by Batigoda claimed by Sudu Banda Korala, Makullagaha-arawepitiya (encroachment by T. P. 195,218), part of T. P. 195,218, Makullagaha-arawa (part of T. P. 195,218), Makullagaha-arawepitiya (encroachment by T. P. 195,218), Makullagaha-arawa (part of T. P. 195,218), Makullagaha-arawepitiya (encroachment by T. P. 195,218), part of T. P. 195,218, Medawiamuna, &c., claimed by Sudu Banda Korala, Ayiwela acquired by the Crown, a road acquired by the Crown, Ayiwela acquired by the Crown, part of T. P. 195,218, Makullagaha-arawepitiya Medawiamuna claimed by Sudu Banda Korala, Mahakumbura claimed by ditto; on the east by the village limit of Karanemma; on the south by Hela-angahakumbura claimed by Medipitiya Huda, Pahala-angahakumbura claimed by Potubandana Pansala; on the west by Kahatagahakumbura claimed by Ana Abu Bakkar, Migahawaka claimed by ditto, Helamakulagahatenna claimed by Rai Math.

NOTE.—The following lots lying within the above boundaries are excluded from this notice, and their aggregate acreage of 1 rood and 38 perches is not included in the acreage of 8 acres and 16 perches given above:—

Preliminary plan 123.

Lot.	Name of Land.	Extent.		
		A.	R.	P.
12a	Makullagaha-arawa (part of A. P. 2,030 and part of P. P. 1,110/E 123)	0	0	13
12b	Do.	0	0	13
12c	Makullagaha-arawa (part of A. P. 2,030 and part of P. P. 1,110/G 123)	0	0	1
12d	Do.	0	0	2
12½	Road (part of A. P. 2,030 and part of P. P. 1,110/E 123)	0	1	4
12½	Road (part of A. P. 2,030 and part of P. P. 1,110/G 123)	0	0	5
		0	1	38

[For Tracing see page 1433.]



- 1 Makulagaha-arawepitiya
- 2 Makulagaha-arawa
- 3 Do.
- 4 Makulagaha-arawepitiya
- 5 Makulagaha-arawa
- 6 Makulagaha-arawepitiya

Scale of 8 Chains to an Inch.

Situation : Aiywela village in Medagam pattu korale.

Preliminary pan 123.

Lot.	Name of Land.	Extent. A. R. P.
12	Medalanda, Siyambalagahawatta, Medduma-arawepitiya	7 3 17
14	Makulagaha-arawepitiya (P. P. 892/3,101) (road reservation)	0 0 28
14a	Makulagaha-arawepitiya (encroachment) (road reservation)	0 0 2
14½	Road (P. P. 1,110/F 123)	0 0 9
		8 0 16

Lots excluded.

12a	Makullagaha-arawa (part of A. P. 2,030 and part of P. P. 1,110/E 123)	0 0 13
12b	Do.	0 0 13
12c	Makullagaha-araws (part of A. P. 2,030 and part of P. P. 1,110/G 123)	0 0 1
12d	Do.	0 0 2
12½	Road (part of A. P. 2,030 and part of P. P. 1,110/E 123)	0 1 4
12¾	Road (part of A. P. 2,030 and part of P. P. 1,110/G 123)	0 0 5
		0 1 38

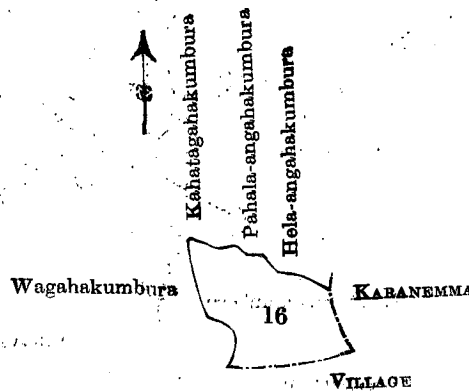
Field sheet M <sup>3</sup> 38-46

## V.

## Preliminary plan 123.

Lot.	Name of Land.	Extent.	
		A.	R. P.
16	Wagahahena	2	1 6

and bounded as follows : on the north by Kahatagahakumbura claimed by Ana Abu Bakker, Pahala-angahakumbura claimed by Potubandana Vihara, Hela-angahakumbura claimed by Medipitiye Huda ; on the east and south by the village limit of Karanemma ; on the west by Wagahakumbura claimed by Kottalbadde Kammalkaraya.



Scale of 8 Chains to an Inch.

Situation : Ayiwela village in Medagam pattu korale.

## Preliminary plan 123.

Lot.	Name of Land.	Extent.	
		A.	R. P.
16	Wagahahena	2	1 6

Field sheet M<sup>3</sup>  
38-46

Surveyor-General's Office,  
Colombo, October 1, 1907.

J. B. M. RIDOUT,  
for Surveyor-General.

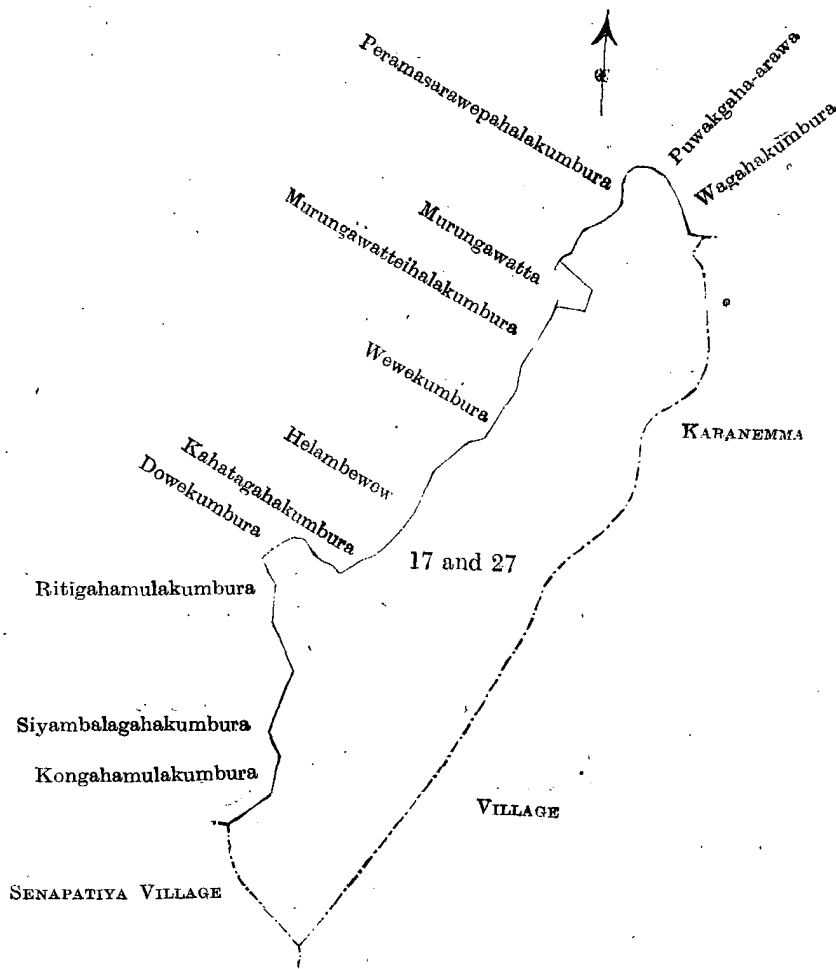
## VI.

## Preliminary plan 123.

Lot.	Name of Land.	Extent.	
		A.	R. P.
17	Murungawattahenyaya, Dunumadalagawahenyaya, Horamanagewattehena, Batyampolahenekella	22	1 0
27	Arawelandepitiya	0	3 16
		23	0 16

and bounded as follows : on the north by Peramasarawepahalakumbura claimed by Terele Ran Appu, Puwak-gaha-arawa claimed by Terele Kammalkaraya, Wagahakumbura claimed by Kottalbedde Kammalkaraya ; on the east by the village limit of Karanemma ; on the south by the village limit of Senapatiya ; on the west by Kongahamulakumbura claimed by Bulugahawattegedara Ran Menika, Siyambalagahakumbura claimed by Kadamegedara Surangani, Ritigahamulakumbura claimed by Pattipola Gamarala, Dowekumbura claimed by Terele Ran Appu, Kahatagahakumbura claimed by Polgahawela Abarana, Helambewewa claimed by Tal-gahawatte Ukku Naide, Wewekumbura claimed by ditto, Murungawatte Ihalakumbura claimed by Medawatte Kiri Naide, Murungawatta claimed by ditto.





Scale of 8 Chains to an Inch.

Situation: Ayiwela village in Medagam pattu korale.

Preliminary plan 123

Lot.	Name of Land.	Extent. A. R. P.
17 ..	Murungawattahenyaya, Dunumadalagawahenyaya, Horamanagewattehena, Batyampolahenekella ..	22 1 0
27 ..	Arawelandepitiya ..	0 3 16
		<hr/> 23 0 16 <hr/>

Field sheets M <sup>3</sup><sub>38-46</sub> and M <sup>3</sup><sub>54-62</sub>

Surveyor-General's Office,  
Colombo, October 1, 1907.  
2,889

J. B. M. RIDOUT,  
for Surveyor-General.  
Uva S. O. 39-1907

**Notice under "The Waste Lands Ordinances of 1897, 1899, 1900, and 1903."**

TAKE notice that unless within three months from November 8, 1907, the persons, if any, who claim any interest in the lands hereinafter mentioned or in any one or more of such lands or to some interest therein make claim in person or in writing to the said lands or any of them or to some interest therein to J. G. Fraser, Esq., Special Officer appointed under section 28 of "The Waste Lands Ordinances, 1897, 1899, 1900, and 1903," at his office at Hill House, Mutwal, Colombo :

Such Special Officer, in pursuance of the powers vested in him by the said Ordinances, will declare by writing under his hand that the said lands or such of them, as to which no claim has been made, are the property of the Crown.

J. G. FRASER,  
Special Officer.

*Description of the Lands referred to.*

The following lots situated in the village of Karanemma in the Medagam pattu korale of the Wellassa division, in the Province of Uva, as described in the annexed certified tracings :—

I.

Preliminary plan 125.

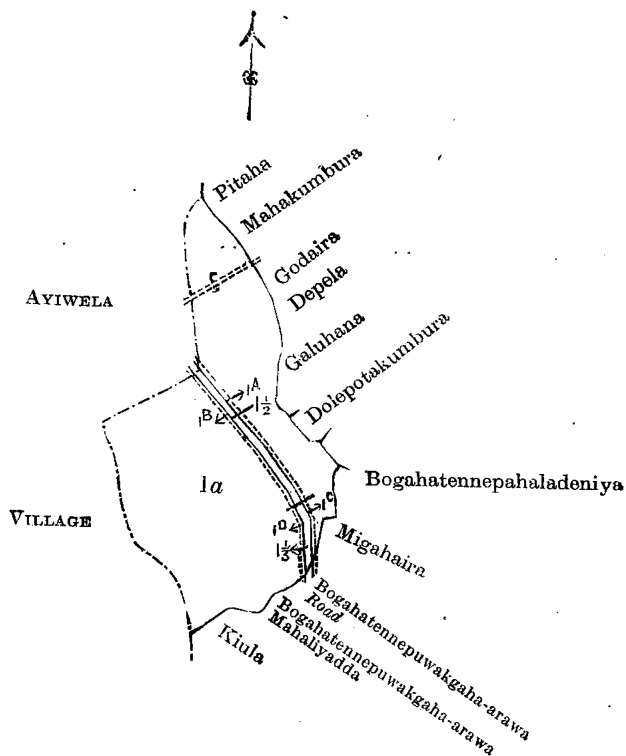
Lot.	Name of Land.	Extent.		
		A.	R.	P.
1	Mahakumburehena, Godairawatta, Dolipotehena, Delgahawatta, Mahaliyaddewatta	8	2	35

and bounded as follows : on the north by the village limit of Aiyiwela ; on the east by Pitaha claimed by Sudu Banda Korala, Mahakumbura claimed by ditto, Godaira claimed by Ahamadu Pulle, Depela claimed by Potu-bandana Vihare, Galuhana claimed by ditto, Dolipotakumbura claimed by ditto, Bogahatennepahaladeniya claimed by Punchi Hata Paindakaraya, Migahaira claimed by Medawatte Ranhamy, Bogahatennepuwakgaha-arawa acquired by the Crown, a road acquired by the Crown ; on the south by Bogahatennepuwakgaha-arawa acquired by the Crown, Mahaliyadda claimed by Medawatte Ranhamy, Kiula claimed by ditto, the village limit of Aiyiwela ; on the west by the village limit of Aiyiwela.

NOTE.—The following lots lying within the above boundaries are excluded from this notice, and their aggregate acreage of 2 roods and 14 perches is not included in the acreage of 8 acres 2 roods and 35 perches given above :—

Preiliminary plan 125.

Lot.	Name of Land.	Extent.		
		A.	R.	P.
1a	Road reservation (part of A. P. 2,030 and of P. P. 1,110/G 123)	0	0	16
1b	Do.	0	0	10
1c	Road reservation (part of A. P. 2,031 and of P. P. 1,110/H 123)	0	0	3
1d	Do.	0	0	8
1½	Road (part of A. P. 2,030 and of P. P. 1,110/G 123)	0	1	1
1¼	Road (part of A. P. 2,031 and of P. P. 1,110/H 123)	0	0	16
		<u>0</u>	<u>2</u>	<u>14</u>



Scale of 8 Chains to an Inch.

Situation: Karanemma village in Medagam pattu korale.

Preliminary plan 125.

Lot.	Name of Land.	Extent.	
		A.	R. P.
1 ..	Mahakumburehena, Godairawatta, Dolipotehena, Delgahawatta, Mahaliyaddewatta ..	8	2 35
<i>Lots excluded.</i>			
1a ..	Road reservation (part of A. P. 2,030 and of P. P. 1,110/G 123) ..	0	0 16
1b ..	Do. ..	0	0 10
1c ..	Road reservation (part of A. P. 2,031 and of P. P. 1,110/H 123) ..	0	0 3
1d ..	Do. ..	0	0 8
1½ ..	Road (part of A. P. 2,030 and of P. P. 1,110/G 123) ..	0	1 1
1¾ ..	Road (part of A. P. 2,031 and of 1,110/H 123) ..	0	2 16
		0 2 14	

Field sheet M<sub>38</sub><sup>3</sup>—46Surveyor-General's Office,  
Colombo, September 30, 1907.J. B. M. RIDOUT,  
for Surveyor-General.

## II.

Preliminary plan 125.

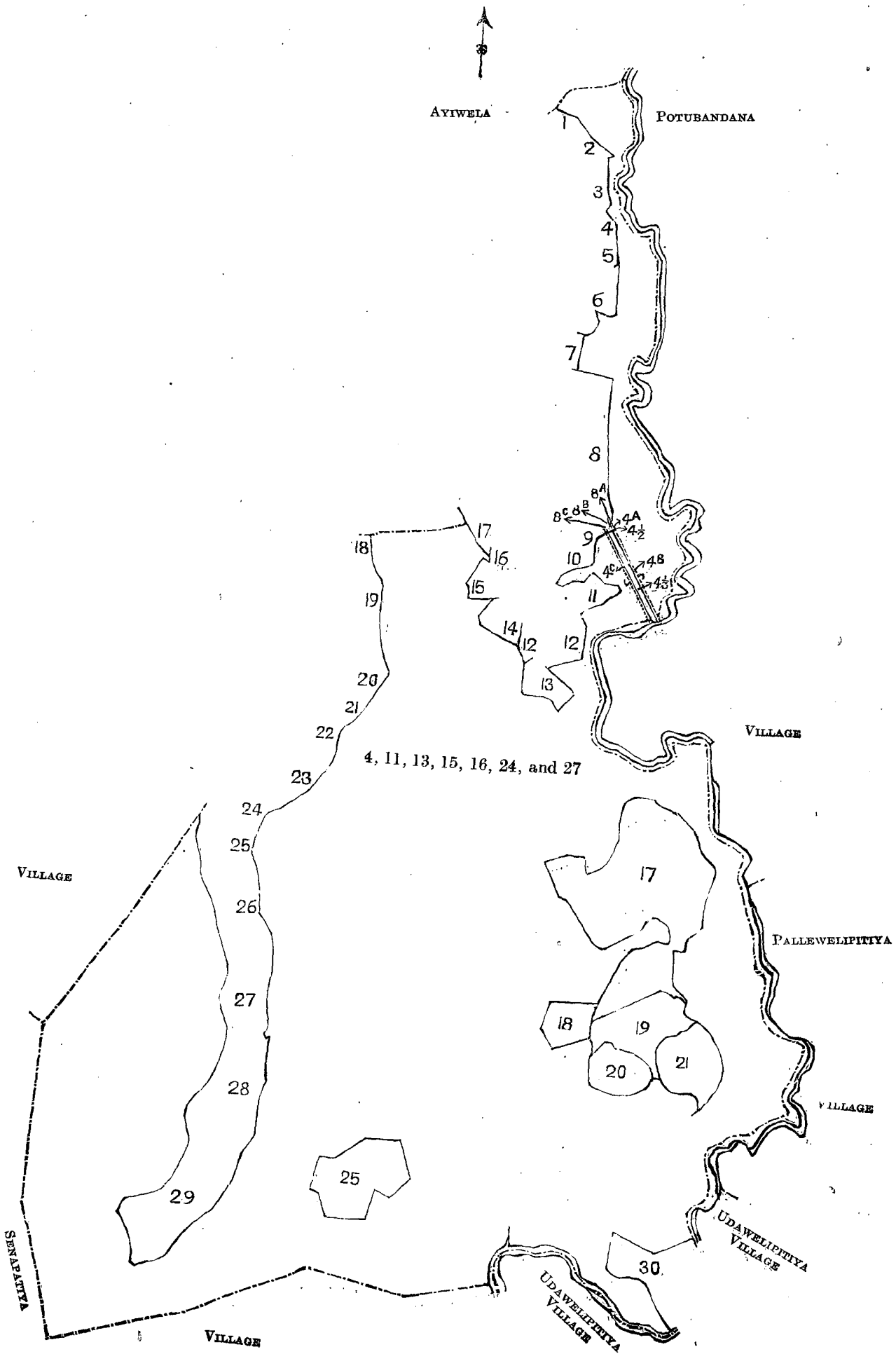
Lot.	Name of Land.	Extent.	
		A.	R. P.
4 ..	Dolipotehena, Telkossagahawatta, Kottasegewatta, Puwakgaha-arawewelwetiya ..	9	1 31
11 ..	Kolongahawattehena, Agalawattehena, Agalawattehenkella, Kolongahamullahenyaya, llukegahamulahenyaya, Godaira-askanatta, Madapotawehena, Burutagahamulahena, Godapitahena, Narangodawattebedikella, Ruppegahamulahenyaya, Dombagahapitihenyaya, Ruppegahamulawatta, Ambakotelanda, Bulugahawatta, Talagollehenyaya, Indigahapitiya ..	118	1 15
13 ..	Puwakgaha-arawewatta ..	0	1 22
15 ..	Wewpitiya ..	0	2 32
16 ..	Kinagahamulapitiya <i>alias</i> Wagahamulapitiya ..	0	3 13
24 ..	Medapotawepitiya ..	0	1 4
27 ..	Dambagahapitiyewewa ..	0	1 2
		130 0 39	

and bounded as follows: on the north by the village limit of Ayiwela, Kiulendawatta claimed by Medawatte Ranhamy, Horanekarapanguwa claimed by Udawela Suddana, Horanekarapanguwawattekumbura claimed by ditto, Bogahatennewatta claimed by PUNCHIHATA Paiyindakaraya, Puwakgaha-arawa claimed by Agalawattegedara Heen Nangi, Agalawatta claimed by PUNCHIHATA Payindakaraya, Puwakgaha-arawa claimed by Agalawattegedara Heen Nangi, Puwakgaha-arawa claimed by Agalawattegedara Kiri Appu, Horanekarapanguwa claimed by Udawela Suddana, Medakumbura claimed by Medawatte Ranhamy, Bogahatennepuwakgaha-arawa acquired by the Crown, a road acquired by the Crown, Bogahatennepuwakgaha-arawa acquired by the Crown, Meegahaira claimed by Medawatte Ranhamy, Bogahatennepahaladeniya claimed by PUNCHIHATA Payindakaraya, Dolepolekumbura (T. P. 53,377), Galuhana claimed by Potubandana Vihara, Depela claimed by ditto, Godaira claimed by Ahamadu Pulle, Mahakumbura claimed by Sudu Banda Korala, Pitaha claimed by ditto, the village limit of Ayiwela; on the east by the village limit of Potubardana, the village limit of Pallewelipitiya, the village limit of Udawelipitiya, Narangodawatta claimed by Agalawattegedara Heen Nangi; on the south by the village limit of Udawelipitiya, the village limit of Senapatiya; on the west by the village limit of Senapatiya, the village limit of Ayiwela, Medaira claimed by Dummalagahawatte Loku Menika, Kolongahakumbura claimed by Narangodagedara Ranbarana, Etarawa claimed by Herat Mudiyansele Appuhamy Vel-Vidane, Dambagahapitiya (T. P. 53,411), Uda-arawa (T. P. 53,411), Dambagahapitiya (T. P. 53,411), Etarawa claimed by Herat Mudiyansele Appuhamy Vel-Vidane, Kolongahakumbura claimed by Narangodagedara Ranbarana, Medaira claimed by Dummalagahawatte Loku Menika, Kolongahakumbura claimed by ditto, Horanewagekumbura claimed by Attanagollegedara Gammadi, Etnidikarapanguwekelebima claimed by Gamagedara Appuhamy, Etnidikarapanguwekelebima claimed by PUNCHIHATA Payindakaraya, Medakumbura claimed by Agalawattegedara Huda and others, Medakumbura claimed by Heen Appu Korala, Beragahamekumbura claimed by Dikwelle Tamby.

NOTE.—The following lots lying within the above boundaries are excluded from this notice, and their aggregate acreage of 14 acres 1 rood and 22 perches is not included in the acreage of 130 acres and 39 perches given above:—

Preliminary plan 125.			Extent.
Lot.	Name of Land.		A. R. P.
4a	..	Telkossilegahawatahena, &c. (part of A. P. 2,031 and of P. P. 1,110/I 123)	0 0 1
4b	...	Telkossilegahawatahena, &c. (part of A. P. 2,031 and of P. P. 1,110/J 123)	0 0 8
4c	..	Do.	0 0 10
4½	..	Road (part of A. P. 2,031 and of P. P. 1,110/I 123)	0 0 1
4⅓	..	Road (part of A. P. 2,031 and of P. P. 1,110/J 123)	0 0 37
17	..	Wagahakumbura, Godakumbura, Dikdunarawa, Godaira	6 3 38
18	..	Udawelawatta	0 3 3
19	..	Udawelawakkumbura (T. P. 53,410)	1 2 24
20	...	Moragaha-arawa	0 3 30
21	...	Dehigahakumbura	1 2 1
25	...	Alutgedarawatta, Burutagahamulawatta, Kahatagahamulawatta	2 0 29
			<hr/>
			14 1 22

[For Tracing see page 1439.]



Scale of 8 Chains to an Inch.

## Boundaries.

1 Pitaha	14 Bogahatennewatta
2 Mahakumbura	15 Horanakarapanguewattekumbura
3 Godaira	16 Horanakarapanguwa
4 Depela	17 Kiuleudawatta
5 Galuhana	18 Beragahamekumbura
6 Dolepolekumbura	19 Medakumbura
7 Bogahatennepahaladeniya	20 Medakumbura
8 Mugahaira	21 Etnidikarapanguwakelebima
8a Bogahatennapuwakgaha-arawa	22 Do.
8b Road	23 Horanawagakumbura
8c Bogahatennepuwakgaha-arawa	24 Kolongahakumbura
9 Medakumbura	25 Medaira
10 Horanekarapanguwa	26 Kolongahakumbura
11 Puwakgaha-arawa	27 Etarawa
12 Do.	28 Dambagahapitiya
13 Agalawatta	29 Uda-arawa
12 Puwakgaha-arawa	30 Narangodawatta

Situation: Karanemma village in Medagam pattu korale.

Preliminary plan 125.

Lot.	Name of Land.	Extent.	
		A.	R. P.
4	Dolipotehena, Telkossagahawatta, Kottasegewatta, Puwakgaha-arawewelwetiya	9	1 31
11	Kolongahawattehena, Agalawattehena, Agalawattenkella, Kolongahamullahenyaya, Ilukegahamullahenyaya, Godaira-askanatta, Madapotawehena, Burutagahamulahena, Godapitahena, Narangodawattebedikella, Ruppegahamullahenyaya, Dombagahapitiyehenyaya, Ruppegahamulawatta, Ambakotelanda, Bulugahawatta, Talagollehenyaya, Indigahapitiya	118	1 15
13	Puwakgaha-arawewatta	0	1 22
15	Wewpitiya	0	2 32
16	Kinagahamulapitiya <i>alias</i> Wagahamulapiitya	0	3 13
24	Medapotawepitiya	0	1 4
27	Dambagahapitiyewewa	0	1 2
		<u>130</u>	<u>0 39</u>

## Lots excluded.

4a	Telkossilegahawatahena, &c. (part of A. P. 2,031 and of P. P. 1,110/I 123)	0	0 1
4b	Telkossilegahawatahena, &c. (part of A. P. 2,031 and of P. P. 1,110/J 123)	0	0 8
4c	Do.	0	0 10
4d	Road (part of A. P. 2,031 and of P. P. 1,110/I 123)	0	0 1
4e	Road (part of A. P. 2,031 and of P. P. 1,110/J 123)	0	0 37
17	Wagahakumbura, Godakumbura, Dikdunarawa, Godaira	6	3 38
18	Udawelawatta	0	3 3
19	Udawelawakkumbura (T. P. 53,410)	1	2 24
20	Moragaha-arawa	0	3 30
21	Dehigahakumbura	1	2 1
25	Alutgedarawatta, Burutagahamulawatta, Kahatagahamulawatta	2	0 29
		<u>14</u>	<u>1 22</u>

Field sheets M <sup>3</sup><sub>54-62</sub> and M <sup>3</sup><sub>38-46</sub>

Surveyor-General's Office,  
Colombo, September 30, 1907.

2,890

J. B. M. RIDOUT,  
for Surveyor-General.

Uva S. O. 40-1907

**Notice under "The Waste Lands Ordinances of 1897, 1899, 1900, and 1903."**

TAKE notice that unless within three months from November 8, 1907, the persons, if any, who claim any interest in the lands hereinafter mentioned or in any one or more of such lands or to some interest therein make claim in person or in writing to the said lands or any of them or to some interest therein to J. G. FRASER, Esq., Special Officer appointed under section 28 of "The Waste Lands Ordinances, 1897, 1899, 1900; and 1903," at his office at Hill House, Mutwal, Colombo :

Such Special Officer, in pursuance of the powers vested in him by the said Ordinances, will declare by writing under his hand that the said lands or such of them, as to which no claim has been made, are the property of the Crown.

J. G. FRASER,  
Special Officer.

*Description of the Lands referred to.*

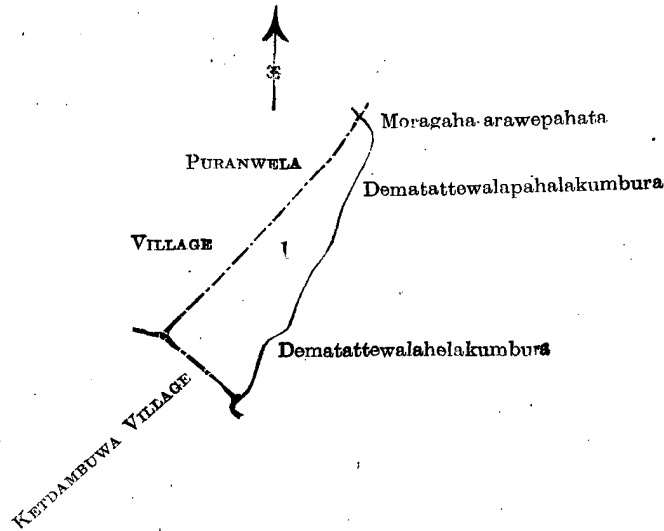
The following lots situated in the village of Miyanakandura in the Medagam pattu korale of the Wellassa division, in the Province of Uva, as described in the annexed certified tracings :—

I.

Preliminary plan 156.

Lot.	Name of Land.	Extent.	
		A.	R. P.
1	Medalanda	3	0 33

and bounded as follows : on the north by the village limit of Puranwela, Moragaha-arawepahata claimed by Sudu Banda Arachchi ; on the east by Demata-attewalapahalakumbura claimed by Maina Ismail Lebbe, Demata-attewalahelakumbura claimed by ditto ; on the south by the village limit of Ketzdambuwa ; on the west by the village limit of Puranwela.



Scale of 8 Chains to an Inch.

Situation : Miyanakandura village in Medagam pattu korale.

Preliminary plan 156.

Lot.	Name of Land.	Extent.	
		A.	R. P.
1	Medalanda	3	0 33

Field sheet M<sub>7-15</sub><sup>8</sup>

Surveyor-General's Office,  
Colombo, September 12, 1907.

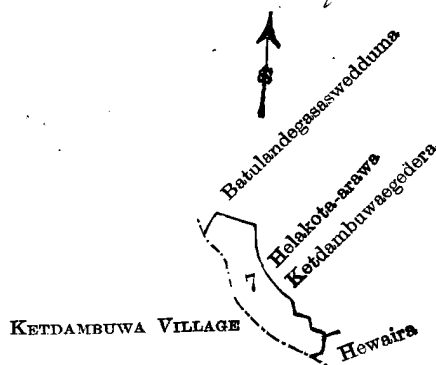
J. B. M. RIDOUT,  
for Surveyor-General.

II.

Preliminary plan 156.

Lot.	Name of Land.	Extent.	
		A.	R. P.
7	Kota-arawewelwetiya	1	0 13

and bounded as follows : on the north by Batulandegasaswedduma claimed by Andukaragedara Kiri Panikiya, Helakota-arawa claimed by Ketzdambuwaagedara Ran Kiriya ; on the east by Hewaira claimed by the heirs of Kuppa Lebbe ; on the south and west by the village limit of Ketzdambuwa.



Scale of 8 Chains to an Inch.

Situation: Miyanakandura village in Medagam pattu korale.  
Preliminary plan 156.

Lot.	Name of Land.	Extent. A. R. P.
7	Kota-arawewelwetiya	1 0 13

Surveyor-General's Office,  
Colombo, September 12, 1907

Field sheet M  $7\frac{8}{15}$

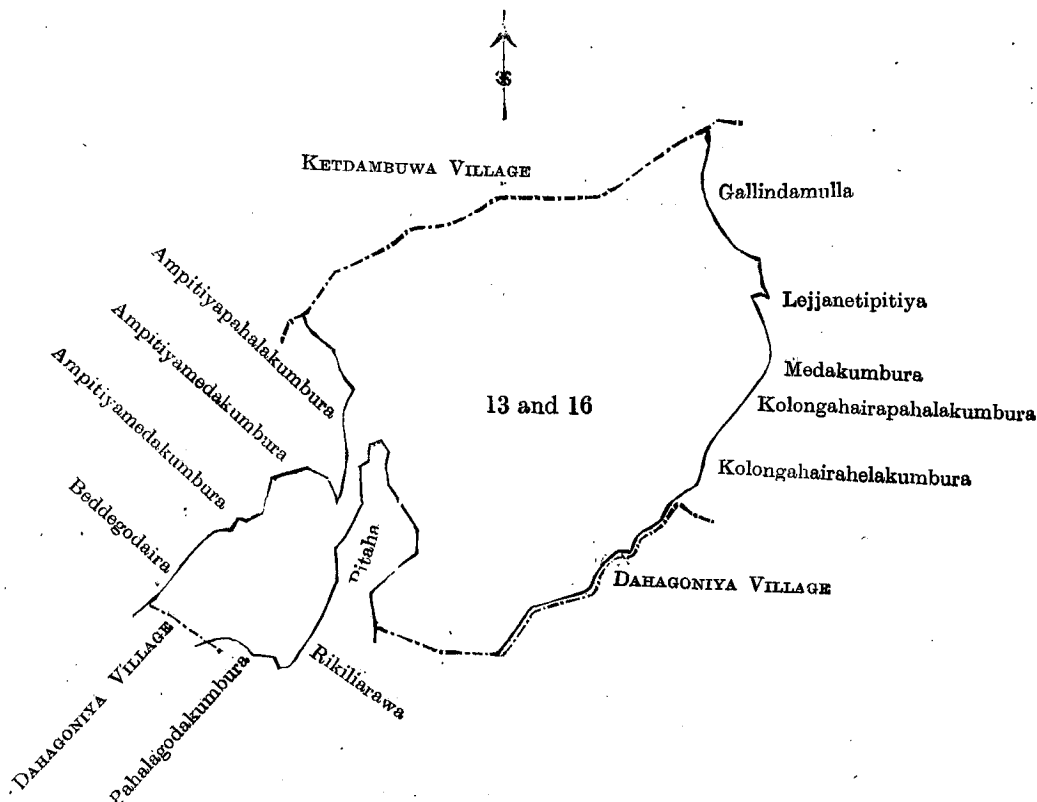
J. B. M. RIDOUT,  
for Surveyor-General.

## III.

Preliminary plan 156.

Lot.	Name of Land.	Extent. A. R. P.
13	Kirmanaberaliyeyaya, Kandiyahenyaya, Pitahahenyaya, Weliwatta	28 3 30
16	Ampitiya	1 0 26
		30 0 16

and bounded as follows: on the north by the village limit of Keddambuwa; on the east by Gallindamulla claimed by Marikkar, Lejjanetipitiya claimed by Visuma Marikar, Medakumbura claimed by Meera Saibu (Constable), Kolongahairapahatakumbura claimed by ditto, Kolongahairahelakumbura claimed by Awakkara Lebbe, the village limit of Dahagoniya; on the south by the village limit of Dahagoniya, Pitaha claimed by Gamagedara Banda, Rikiliarawa claimed by Liyangahagedara Rammenika, Pahalagodakumbura claimed by Medagedara Sudu Appu, the village limit of Dahagoniya; on the west by Beddegodaira claimed by Kotamudunegedara Salo, Ampitiyemedakumbura claimed by Paddadanagedara Punchi Kira, Ampitiyemedakumbura claimed by Gamagedara Kalu Banda, ex-arachehi, Ampitiyepahalakumbura claimed by Peramuwangedara Banda, ex-Arachehi.



Scale of 8 Chains to an Inch.

Situation: Miyanakandura village in Medagam pattu korale.  
Preliminary plan 156.

Lot.	Name of Land.	Extent. A. R. P.
13	Kirmanaberaliyeyaya, Kandiyahenyaya, Pitahahenyaya, Weliwatta	28 3 30
16	Ampitiya	1 0 26
		30 0 16

Surveyor-General's Office,  
Colombo, September 12, 1907.

Field sheet M  $7\frac{8}{15}$

J. B. M. RIDOUT,  
for Surveyor-General.

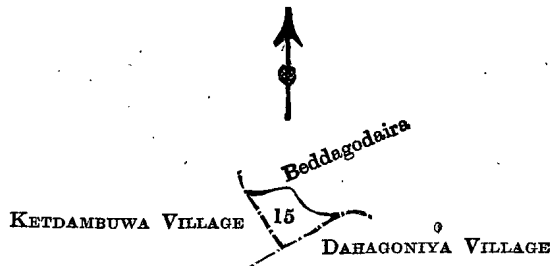


## IV.

## Preliminary plan 156.

Lot.	Name of Land.	Extent.	
		A.	R. P.
15	Ampitiyegommana	0	1 27

and bounded as follows : on the north by Beddagodaira claimed by Kotamudunegedara Salo ; on the east by the village limit of Dahagoniya ; on the south by the village limit of Dahagoniya, the village limit of Kettambuwa ; on the west by the village limit of Kettambuwa.



Scale of 8 Chains to an Inch.

Situation : Meyanakandura village in Medagam pattu korale.

## Preliminary plan 156.

Lot.	Name of Land.	Extent.	
		A.	R. P.
15	Ampitiyegommana	0	1 27

Surveyor-General's Office,  
Colombo, September 12, 1907.

Field sheet M <sup>8</sup>  
7-15

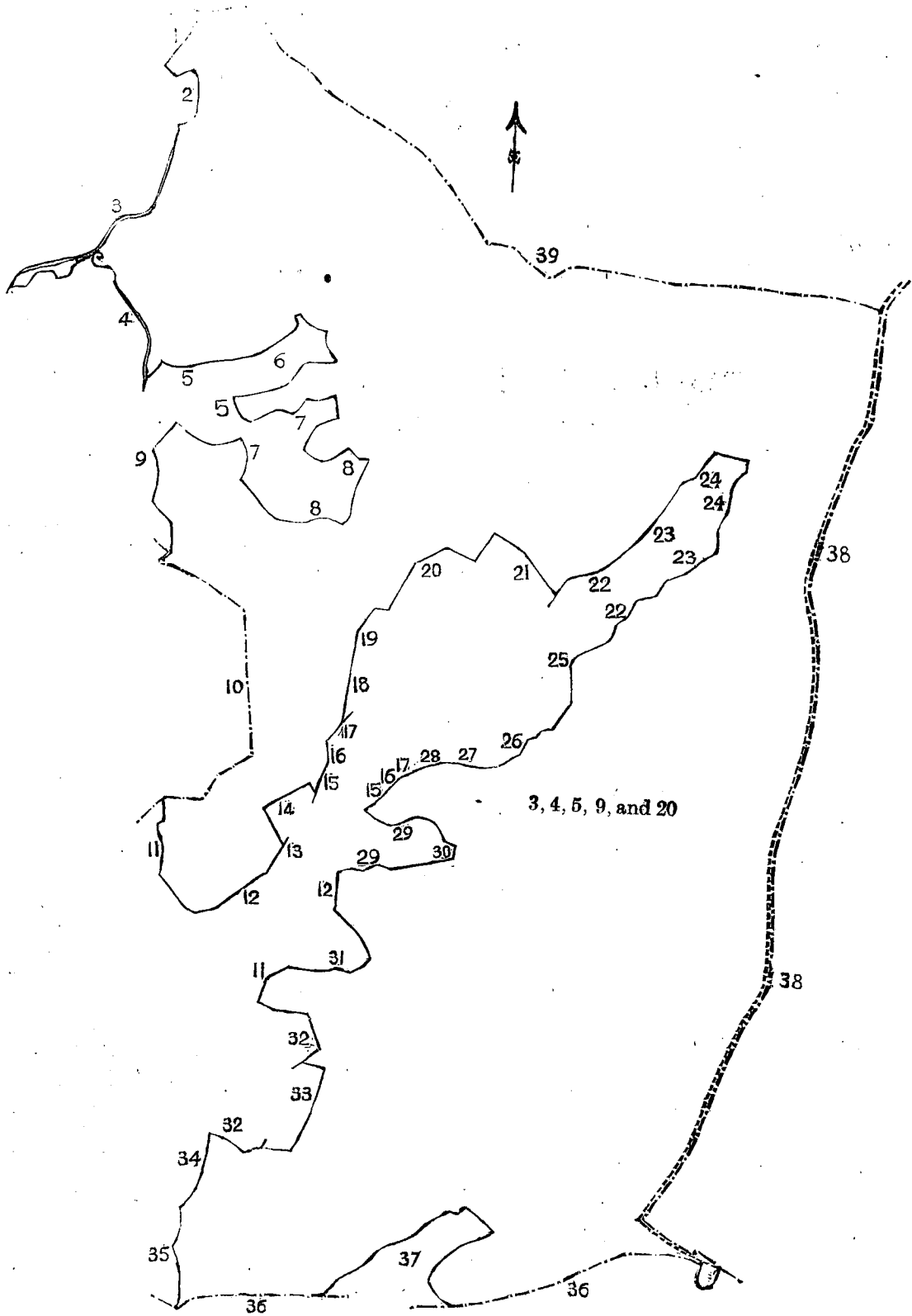
J. B. M. RIDOUT,  
for Surveyor-General.

## V.

## Preliminary plan 156.

Lot.	Name of Land.	Extent.	
		A.	R. P.
3	Moragahalandegoda	0	3 22
4	Galgodamukalana	3	0 13
5	Gigiribeddehenyaya, Galgodahenyaya, Tikka-arawemedagoda, Pahalagedarawattehena, Medagedarawattehena, Peramasarawehenyaya, Welagedarawattehena, Walatuwehenyaya, Weliwatthehenyaya, Wattegedarawatthenkella, Alahenehenyaya, Hedayapitiya	133	1 27
9	Alahenepitiya	0	1 12
20	Makulugahawewa	0	0 16
		137	3 10

and bounded as follows : on the north by the village limit of Kongolla ; on the east by the village limit of Mondarawana ; on the south by the village limit of Dahagoniya, Welagedarakumbura claimed by Kunankaragedara Kiri Hata, the village limit of Dahagoniya ; on the west by Peramasarawa claimed by Abu Bakker Lebbe, Walagekumbura claimed by Saibu, Kotamulla claimed by Ana Lebbe, Kotamullewatta claimed by Ahamadu Lebbe, Kotamulla claimed by Ana Lebbe, Uda-arawa claimed by Marikkar, Keenagahamulla claimed by Adampull Selema, Keenagahatenna claimed by Ismail Lebbe, Kosgaha-arawedaranda claimed by Kunankaragedara Huda and others, Aswedduma-arawa claimed by Suddana Payindakaraya, Kosgaha-arawedaranda claimed by Kunankaragedara Huda and others, Gannile Pahalapela claimed by Minna Mira Saibu (Constable), Gannilemedadepela claimed by Suddana Paindakaraya, Gannile Helatumpela claimed by ditto, Gannile claimed by Andurukaragedara Suramba, Siyambalagaha-arawa claimed by Semadara (Constable), Siyambalagaha-arawa claimed by Epitagedara Huda, Medapanguwa claimed by Srema Lebbe, Udakumbura claimed by ditto, Alahenekumbura claimed by Sonankaragedara Suddana and others, Alahenedarandakumbura claimed by Srema Lebbe, Alahenekumbura claimed by Sonankaragedara Suddana and others, Udakumbura claimed by Srema Lebbe, Wattegedarawatta claimed by Wattegedara Kirihata, Andurukaragedarawatta claimed by Andurukaragedara Kiri Panikkiya, Kunankaragedarawatta claimed by Kunankaragedara Huda and others, Tennewatta claimed by Andurukaragedara Suramba, Gannilehelatumpela claimed by Suddana Paindakaraya, Gannilemedapela claimed by ditto, Gannilepahalapela claimed by Minna Mira Saibu (Constable), Weliwatta claimed by Kunankaragedara Wijja, Kosgaha-arawedepela claimed by Gamagedara Bandara Menika and others, Keenagahatenna claimed by Ismail Lebbe, Uda-arawa claimed by Marikkar, the village limit of Kettambuwa, Hewaira claimed by Kuppa Lebbe, Helagahakiulepahatakumbura claimed by Andurukaragedara Kiri Panikkiya, Helagahakiulehelakumbura claimed by ditto, Helagahakiulepahatakumbura claimed by ditto, Bulatkelawearawa claimed by Gamagedara Bandara Menika and others, Tikka-arawa claimed by Andurukaragedara Kiri Panikkiya, Bulatkelawearawa claimed by Gamagedara Bandara Menika and others, Pahatakata-arawa claimed by Andurukaragedara Suramba, Demata-attewalahelakumbura claimed by Minna Ismail Lebbe, Demattewalahelakumbura claimed by ditto, Moragaha-arawepahata claimed by Sudu Banda Arachchi.



Scale of 8 Chains to an Inch.

## Reference to Boundaries.

1 Moragaha-arawepahata	21 Wattegedarawatta
2 Demata-attewalaphatakumbura	22 Udakumbura
3 Demata-attewalahelakumbura	23 Alahenakumbura
4 Pahatakata-arawa	24 Alahenedarandakumbura
5 Bulatkelawa-arawa	25 Medapanguwa
6 Tikka-arawa	26 Siyambalagaha-arawa
7 Kelagahakiulepahatakumbura	27 Do.
8 Kelagahakiulehelakumbura	28 Gannile
9 Hewaira	29 Kosgaha-arawedaranda
10 Ketdambuwa village	30 Aswedduma-arawa
11 Uda-arawe	31 Keenagahamulla
12 Keenagahatenna	32 Kotamulla
13 Kosgaha-arawedepela	33 Kotamullewatta
14 Weliwatta	34 Walagekumbura
15 Gannilepahalapela	35 Peramasarawa
16 Gannilemedadepela	36 Dahagoniya village
17 Gannilehelatunpela	37 Welagedarakumbura
18 Tennewatta	38 Monarawana village
19 Kunankaragedarawatta	39 Kongolla village
20 Andurukaragedarawatta	

Situation: Miyanakandura village in Medagam pattu korale.

## Preliminary plan 156.

Lot.	Name of Land.	Extent.	
		A.	R. P.
3 ..	Moragahalandegoda .. .. .	0	3 22
4 ..	Galgodamukalana .. .. .	3	0 13
5 ..	Gigiribeddehenyaya, Galgodahenyaya, Tikka-arawe-medagoda, Pahalagedarawattehena, Medagedarawattehena, Peramasarawehenyaya, Welagedarawattehena, Walatuwehenyaya, Weliwattehenyaya, Wattegedarawatthenkella, Alahenehenyaya, Hedaya-pitiya .. .. .	133	1 27
9 ..	Alahenepitiya .. .. .	0	1 12
20 ..	Makulugahawewa .. .. .	0	0 16
		<u>137</u>	<u>3 10</u>

Field sheet M <sup>8</sup><sub>7-15</sub>

Surveyor-General's Office,  
Colombo, October 4, 1907.  
2,891

J. B. M. RIDOUT,  
for Surveyor-General.  
Uva S. O. 41-1907

## FINAL ORDERS.

**Order under Section 2 of "The Waste Lands Ordinances of 1897, 1899, and 1900," declaring Lands to be Crown Property.**

In the matter of the lands commonly called or known as Magadeniya, Gamagewattadeniya, Lamathagawila, and Manthandawiladeniya, situate in the village of Horagala in Palle pattu of Morawak korale of the Matara District, in the Southern Province, and of "The Waste Lands Ordinances, 1897, 1899, and 1900."

THE notice required by section 1 of "The Waste Lands Ordinances, 1897, 1899, and 1900," having been duly published in manner prescribed by that section in respect of the above-named land (*vide* Notice No. 2,643), and no claim having been made to the said land or to any interest therein within the period of three months from the date specified in the said notice, I, William Loring Kindersley, Assistant Government Agent, Matara, under and by virtue of the powers vested in me in that behalf by section 2 of the said Ordinances, do hereby on July 30, 1907, order and declare that the said land, as more fully described herein below, situate in the village of Horagala in Palle pattu in the Morawak korale of the Matara District, in the Southern Province, and shown as lots 5, 25, 47, and 48 in preliminary plan No. 16 and in the annexed certified tracing therefrom, and containing in extent about 13 acres 2 roods and 14 perches, are the property of the Crown.

Matara Kacheheri,  
October 15, 1907.

W. L. KINDERSLEY,  
Assistant Government Agent.

*Description of the Lands referred to.*


The following lots situated in the village of Horagala in Palle pattuwa in the Morawak korale of the Matara District, in the Southern Province, as described in the annexed certified tracings :—

## I.

## Preliminary plan 16.

Lot.	Name of Land.	Extent.	
		A.	R. P.
5	Magadeniya	0	0 10

and bounded as follows : on the north and west by Uguduwanehena claimed by Gamage Andris ; on the east by T. P. 155,805 Magadeniya ; on the south by Agalandanewatta claimed by Gamage Andris.



Scale of 8 Chains to an Inch.

Situation : Horagala village in Palle pattuwa of Morawak korale in Matara District.

Lot.	Name of Land.	Extent.	
		A.	R. P.
5	Magadeniya	0	0 10

Surveyor-General's Office,  
Colombo, November 12, 1906.

Field sheet O 15  
2—10

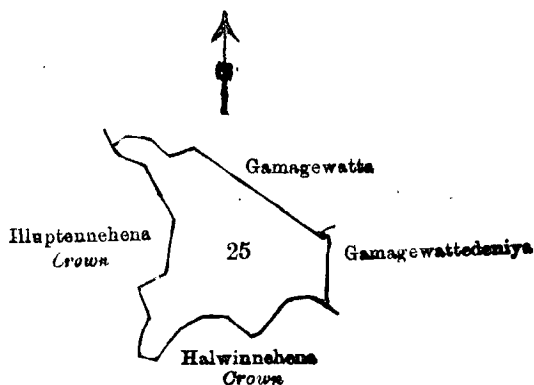
C. MEADEN,  
for Surveyor-General.

## II.

## Preliminary plan 16.

Lot.	Name of Land.	Extent.	
		A.	R. P.
25	Gamagewattadeniya	4	0 5

and bounded as follows : on the north by Gamagewatta claimed by Gamage Jayanhmy and others ; on the east by Gamagewatta claimed by Gamage Jayanhmy and others, and Gamagewattadeniya claimed by Gamage Jayanhmy and others ; on the south by Halwinnehena declared Crown ; on the west by Illuptennehena declared Crown.



Scale of 8 Chains to an Inch.

Situation : Horagala village in Palle pattuwa of Morawak korale in Matara District.

Lot.	Name of Land.	Extent.	
		A.	R. P.
25	Gamagewattadeniya	4	0 5

Surveyor-General's Office,  
Colombo, November 12, 1906.

Field sheet O 15  
17—25

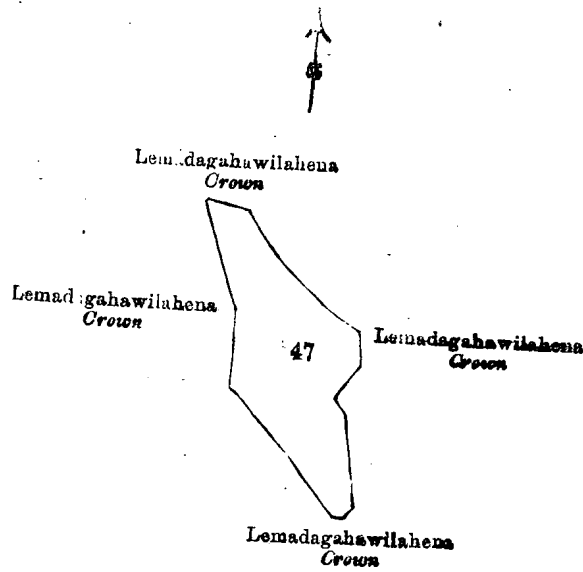
C. MEADEN,  
for Surveyor-General.

## III.

## Preliminary plan 16.

Lot.	Name of Land.	Extent.	
		A.	R. P.
47	Lamathagawila	4	0 12

and bounded as follows : on the north by Lemadagahawilahena declared Crown ; on the east by Lemadagahawilahena declared Crown ; on the south and west by Lemadagahawilahena declared Crown.



Scale of 8 Chains to an Inch.

Situation : Horagala village in Palle pattuwa of Morawak korale in Matara District.

Preliminary plan 16.

Lot.	Name of Land.	Extent. A. R. P.
47	Lamathagawila	4 0 12

Field sheet O <sup>15</sup>  
18—26

Surveyor-General's Office,  
Colombo, November 12, 1906.

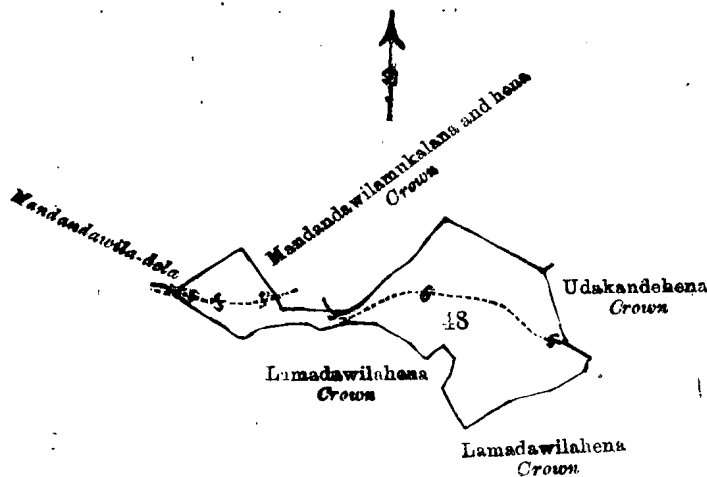
C. MEADEN,  
for Surveyor-General.

IV.

Preliminary plan 16.

Lot.	Name of Land.	Extent. A. R. P.
48	Manthandawiladeniya	5 1 27

and bounded as follows : on the north by Mandandawilamukalana and hena declared Crown ; on the east by Udakandehena declared Crown ; on the south by Lanadawilahena declared Crown ; on the west by Lamadawilahena declared Crown, and Mandandawiladola.



Scale of 8 Chains to an Inch.

Situation : Horagala village in Palle pattuwa of Morawak korale in Matara District.  
Preliminary plan 16.

Lot.	Name of Land.	Extent.	
		A.	R. P.
48	Manthandawiladeniya	5	1 27

Field sheet O <sup>15</sup>  
18—26

Surveyor-General's Office,  
Colombo, November 12, 1906.

C. MEADEN,  
for Surveyor-General.

**Order under Section 2 of "The Waste Lands Ordinances of 1897, 1899, and 1900," declaring Land to be Crown Property.**

In the matter of the land commonly called or known as Pilehenadeniya, situate in the village of Morawaka in the Morawak korale of the Matara District, in the Southern Province, and of "The Waste Lands Ordinances, 1897, 1899, and 1900."


THE notice required by section 1 of "The Waste Lands Ordinances, 1897, 1899, and 1900," having been duly published in manner prescribed by that section in respect of the above-named land (*vide* Notice No. 2,746), and no claim having been made to the said land or to any interest therein within the period of three months from the date specified in the said notice, I, William Loring Kindersley, Assistant Government Agent, Matara, under and by virtue of the powers vested in me in that behalf by section 2 of the said Ordinances, do hereby on September 25, 1907, order and declare that the said land, as more fully described herein below, situate in the village of Morawaka in the Morawak korale of the Matara District, in the Southern Province, and shown as lot 128 in Preliminary plan No. 40 and in the annexed certified tracing therefrom, and containing in extent about 36 perches, is the property of the Crown.

*Description of the Land referred to.*

The land commonly called or known as Pilehenadeniya, situated at Morawaka in Morawak korale of the Matara District, containing in extent 36 perches, shown as lot 128 in block survey preliminary plan No. 40 and in the annexed tracing therefrom, and bounded as follows : on the north and east by Waralla village ; south and west by Pillahena (Crown).

September 25, 1907.

W. L. KINDERSLEY,  
Assistant Government Agent.



Scale of 8 Chains to an Inch.

Situation : Morawaka village in Morawak korale of Matara District.

Preliminary plan 40.

Lot.	Name of Land.	Extent.	
		A.	R. P.
128	Pilehenadeniya	0	0 36

Field sheet O <sup>14</sup>  
24—32

Surveyor-General's Office,  
Colombo, March 5, 1907.

C. MEADEN,  
for Surveyor-General.

**Order under Section 2 of "The Waste Lands Ordinances of 1897, 1899, and 1900," declaring Land to be Crown Property.**

In the matter of the lands commonly called or known as Gambodahena and Kirindegawatta, situate in the village of Howpe in the Gangaboda pattu of the Matara District, in the Southern Province, and of "The Waste Lands Ordinances, 1897, 1899, and 1900."

THE notice required by section 1 of "The Waste Lands Ordinances, 1897, 1899, and 1900," having been duly published in manner prescribed by that section in respect of the above-named land (*vide* Notice No. 2,686), and no claim having been made to the said land or to any interest therein within the period of three months from the date specified in the said notice, I, William Loring Kindersley, Assistant Government Agent, Matara, under and by virtue of the powers vested in me in that behalf by section 2 of the said Ordinances, do hereby on September 26, 1907, order and declare that the said land, as more fully described herein below, situate in the village of Howpe in the Gangaboda pattu of the Matara District, in the Southern Province, and shown as lots 22, 22b, and W. L. O. S. 69/A in preliminary plan No. 73 and in the annexed certified tracing therefrom, and containing in extent about 2 acres and 2 roods, are the property of the Crown.

*Description of the Lands referred to.*

The following lots situated in the village of Howpe in the Gangaboda pattu of the Matara District, in the Southern Province, as described in the annexed certified tracings :—

## I.

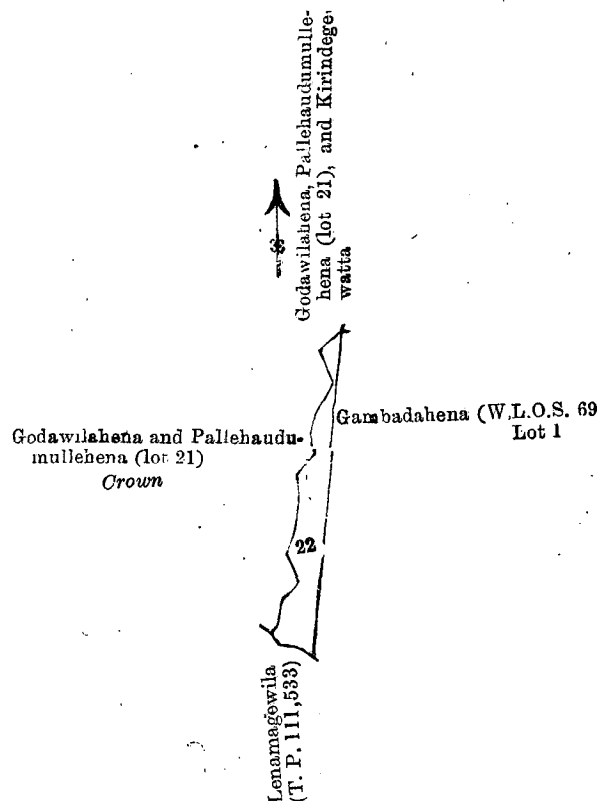
## Preliminary plan 73.

Lot.	Name of Land.	Extent.		
		A.	R.	P.
22	Gambodahena	1	1	36

and bounded as follows : on the north by Godawilahena and Pallehandumullehena (lot 21), land declared Crown, and Kirindegewatta claimed by Hiniduma Liyanage Davit, &c.; on the east by Gambodahena (W.L.O.S. 69/lot 1) sold by Crown to Kandanda Arachchige Abeynaike Punchi Appu ; on the south by Lenamagewila (T. P. 111,533) sold by Crown to Mammadu Ibrahim Mihideen Kandu ; on the west by Godawilahena and Pallehandumullehena (lot 21) declared Crown.

September 26, 1907.

W. L. KINDERSLEY,  
Assistant Government Agent.



Scale of 8 Chains to an Inch.

Situation : Howpe village in Gangaboda pattuwa of Matara District.

## Preliminary plan 73.

Lot.	Name of Land.	Extent.		
		A.	R.	P.
22	Gambodahena	1	1	36

Field sheet O 19  
23—31

Surveyor-General's Office,  
Colombo, January 24, 1907.

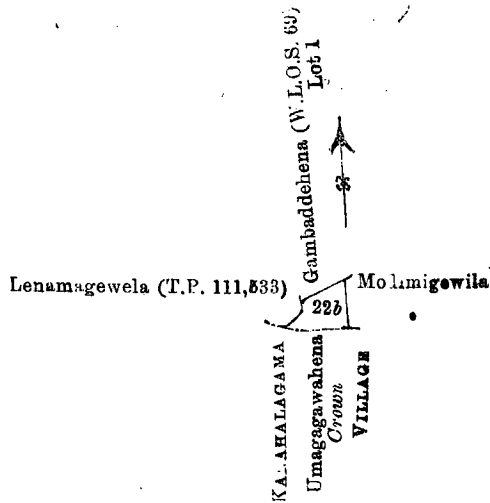
C. MEADEN,  
for Surveyor-General.

## II.

## Preliminary plan 73.

Lot.	Name of Land.	Extent.		
		A.	R.	P.
22b	Gambodahena	0	1	16

and bounded as follows : on the north by Gambodahena (W.L.O.S. 69/lot 1) sold by Crown to Kandanda Arachchige Abeynaike Punchi Appu ; on the east by Modimigewila claimed by the estate of Meerakkanda Shroff ; on the south by Kanahalagama village and Umsagagawahena declared Crown ; on the west by Lenamagewila (T. P. 111,533) sold by Crown to Mammadu Ibrahim Mihideen Kandu.



Scale of 8 Chains to an Inch.

Situation : Howpe village in Gangaboda pattuwa of Matara District.  
Preliminary plan 73.

Lot.	Name of Land.	Extent. A. R. P.
22b ..	Gambodahena ..	0 1 16

Surveyor-General's Office,  
Colombo, January 24, 1907.

Field sheet O 19  
23—31

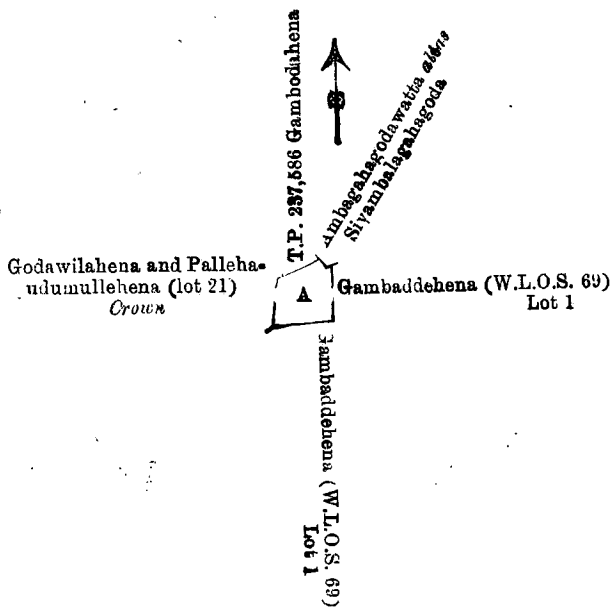
C. MEADEN,  
for Surveyor-General.

III.

Preliminary plan 73.

Lot.	Name of Land.	Extent. A. R. P.
W.L.O.S. 69/lot A ..	Kirindegewatta ..	0 2 28

and bounded as follows : on the north by T. P. 237,586, Gambodahena and Ambagahagodawatta *alias* Siyambalagahagoda ; on the east and south by Gambodahena (W.L.O.S. 69/lot 1) sold by Crown to Kandanda Arachchige Abeynaike Punchi Appu ; on the west by Godawilahena and Palleshandumullehena (lot 21) declared Crown.



Scale of 8 Chains to an Inch.

Situation : Howpe village in Gangaboda pattuwa of Matara District.  
Preliminary plan 73.

Lot.	Name of Land.	Extent. A. R. P.
W.L.O.S. 69/lot A ..	Kirindegewatta ..	0 2 28

Surveyor-General's Office,  
Colombo, January 24, 1907.

Field sheet O 19  
23—31

C. MEADEN,  
for Surveyor-General.



**Order under Section 2 of "The Waste Lands Ordinances of 1897, 1899, and 1900,"  
declaring Land to be Crown Property.**

In the matter of the land commonly called or known as Aliwinneokanda *alias* hena, situate in the village of Kotapola in the Morawak korale of the Matara District, in the Southern Province, and of "The Waste Lands Ordinances, 1897, 1899, and 1900."

THE notice required by section 1 of "The Waste Lands Ordinances, 1897, 1899, and 1900," having been duly published in manner prescribed by that section in respect of the above-named land (*vide* Notice No. 2,732), and no claim having been made to the said land or to any interest therein within the period of three months from the date specified in the said notice, I, William Loring Kindersley, Assistant Government Agent, Matara, under and by virtue of the powers vested in me in that behalf by section 2 of the said Ordinances, do hereby on September 26, 1907, order and declare that the said land, as more fully described herein below, situate in the village of Kotapola in the Morawak korale of the Matara District, in the Southern Province, and shown as lot 225 in preliminary plan No. 45 and in the annexed certified tracing therefrom, and containing in extent about 3 roods and 2 perches, is the property of the Crown.

*Description of the Land referred to.*

The land commonly called or known as Aliwinneokanda *alias* hena, situated at Kotapola in Morawak korale of the Matara District, containing in extent 3 roods and 2 perches, shown as lot 225 in block survey preliminary plan 45 and in the annexed tracing therefrom, and bounded as follows: on the north and east by Kiriwana-ganga; on the south by Aliwinnehena declared Crown; and on the west by Aliwinnedeniya claimed by widow of Korawege Disanhami.

September 26, 1907.

W. L. KINDERSLEY,  
Assistant Government Agent.



Scale of 8 Chains to an Inch.

Situation: Kotapola village in Morawak korale of Matara District.

Preliminary plan 45.

Lot.	Name of Land.	Extent.
225	Aliwinneokanda <i>alias</i> hena	0 3 2

Field sheet O<sub>2</sub><sup>15</sup>-10

Surveyor-General's Office,  
Colombo, December 15, 1906.

C. MEADEN,  
for Surveyor-General.

**Order under Section 2 of "The Waste Lands Ordinances of 1897, 1899, and 1900," declaring Land  
to be Crown Property.**

In the matter of the lands commonly called or known as Udahumnaaredeniya, Udumulawatta, and Ihalapolgahadeniya, situate in the village of Kotapola in the Morawak korale of the Matara District, in the Southern Province, and of "The Waste Lands Ordinances, 1897, 1899, and 1900."

THE notice required by section 1 of "The Waste Lands Ordinances, 1897, 1899, and 1900," having been duly published in manner prescribed by that section in respect of the above-named lands (*vide* Notice No. 2,745), and no claim having been made to the said lands or to any interest therein within the period of three months from the date specified in the said notice, I, William Loring Kindersley, Assistant Government Agent, Matara, under and by virtue of the powers vested in me in that behalf by section 2 of the said Ordinances, do hereby on September 26, 1907, order and declare that the said lands, as more fully described herein below, situate in the village of Kotapola in the Morawak korale of the Matara District, in the Southern Province, and shown as lots 80 and 262 in preliminary plan No. 45 and in the annexed certified tracing therefrom, and containing in extent about 1 acre 2 roods 18 perches, are the property of the Crown.

*Description of the Lands referred to.*

The following lots situated in the village of Kotapola in Morawak korale of the Matara District, in the Southern Province, as described in the annexed tracings :—

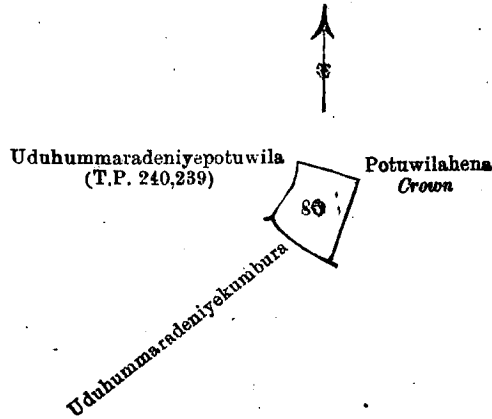
Preliminary plan 45.

Lot.	Name of Land.	Extent. A. R. P.
80	Udahummaredeniya, Udumulawatta	0 3 26

and bounded as follows : north and east by Potuwilahena declared Crown ; south by Uduhummaradeniyekumbura claimed by Panagodage Thomishamy and others ; on the west by Uduhummaradeniye Potuwila (T. P. 240,239).

W. L. KINDERSLEY,  
Assistant Government Agent.

September 26, 1907.



Scale of 8 Chains to an Inch.

Situation : Kotapola village in Morawak korale of Matara District.

Preliminary plan 45.

Lot.	Name of Land.	Extent. A. R. P.
80	Udahummaredeniya, Udumulawatta	0 3 26

Field sheet O 10  
50—58

Surveyor-General's Office,  
Colombo, March 18, 1907.

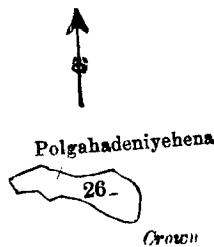
C. MEADEN,  
for Surveyor-General.

II.

Preliminary plan 45.

Lot.	Name of Land.	Extent. A. R. P.
262	Ihalapolgahadeniya	0 2 32

and bounded as follows : north, east, south, and west by Polgahadeniyehena declared Crown.



Scale of 8 Chains to an Inch.

Situation : Kotapola village in Morawak korale of Matara District.

Preliminary plan 45.

Lot.	Name of Land.	Extent. A. R. P.
262	Ihalapolgahadeniya	0 2 32

Field sheet O 10  
51—59

Surveyor-General's Office,  
Colombo, March 18, 1907.

C. MEADEN,  
for Surveyor-General.