

Ceylon Government Gazette

Published by Authority.

No. 6,215 — FRIDAY, NOVEMBER 15, 1907.

PART I.—General: Minutes, Proclamations, Appointments, and General Government Notifications.

PART II.—Legal and Judicial.

PART III.—Provincial Administration.

PART IV.—Land Settlement.

PART V.—Mercantile, Marine, Municipal, Local, &c.

Separate paging is given to each Part in order that it may be filed separately.

Part IV.—Land Settlement.

	PAGE		PAGE
Final Orders	1453	Preliminary Notices	—

FINAL ORDERS.

Order under Section 2 of "The Waste Lands Ordinances, 1897, 1899, and 1900," declaring Land to be Crown Property.

In the matter of the land commonly called or known as Batudunmulla, situate in the village of Kaduruwana, in the Morawak korale of the Matara District, in the Southern Province, and of "The Waste Lands Ordinances, 1897, 1899, and 1900."

THE notice required by section 1 of "The Waste Lands Ordinances, 1897, 1899, and 1900," having been duly published in manner prescribed by that section in respect of the above-named land (*vide* Notice No. 2,653), and no claim having been made to the said land or to any interest therein within the period of three months from the date specified in the said notice, I, William Loring Kindersley, Assistant Government Agent, Matara, under and by virtue of the powers vested in me in that behalf by section 2 of the said Ordinances, do hereby on this Eighth day of October, 1907, order and declare that the said land, as more fully described herein below, situate in the village of Kaduruwana, in the Morawak korale of the Matara District, in the Southern Province, and shown as lots 863 in preliminary plan No. 8 and in the annexed certified tracing therefrom, and containing in extent about 10 perches, is the property of the Crown.

Description of the Land referred to.

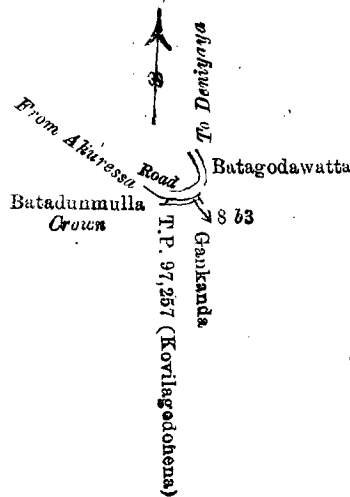
The land commonly called or known as Batudunmulla, situated at Kaduruwana, in Morawak korale of the Matara District, containing in extent 10 perches, shown as lot 863 in block survey preliminary plan 8 and in the annexed tracing therefrom, and bounded as follows: on the north by road from Akuressa to Deniyaya; on the east by Batagodawatta claimed by Don Juanis Samarawira; on the south by Gankanda claimed by Don Juanis Samarawira and T. P. 97,257 (Kovilagodahena); on the west by Batadunmulla declared Crown.

October 8, 1907.

1453

W. L. KINDERSLEY,
Assistant Government Agent.

D 1



Scale of 8 Chains to an Inch.

Situation : Kadurawana village in Morawak korale of Matara District.

Preliminary plan 8.

Lot.	Name of Land.	Extent. A. R. P.
8 63	Batadunmulla	0 0 10

Field sheet O 54—62

Surveyor-General's Office,
Colombo, December 17, 1906.

C. MEADEN,
for Surveyor-General.

Order under Section 2 of "The Waste Lands Ordinances, 1897, 1899, and 1900," declaring Land to be Crown Property.

In the matter of the land commonly called or known as Dandeniya, situate in the village of Pasgoda, in the Morawak korale of the Matara District, in the Southern Province, and of "The Waste Lands Ordinances, 1897, 1899, and 1900."

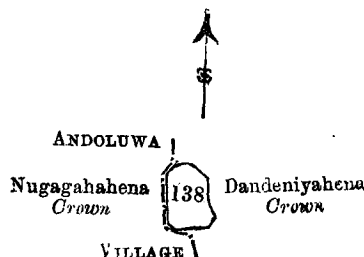
THE notice required by section 1 of "The Waste Lands Ordinances, 1897, 1899, and 1900", having been duly published in manner prescribed by that section in respect of the above-named land (*vide* Notice No. 2,695), and no claim having been made to the said land or to any interest therein within the period of three months from the date specified in the said notice, I, William Loring Kindersley, Assistant Government Agent, Matara, under and by virtue of the powers vested in me in that behalf by section 2 of the said Ordinances, do hereby on this Second day of October, 1907, order and declare that the said land, as more fully described herein below, situate in the village of Pasgoda, in the Morawak korale of the Matara District, in the Southern Province, and shown as lot 138 in preliminary plan No. 21 and in the annexed certified tracing therefrom, and containing in extent about 1 rood and 25 perches, is the property of the Crown.

Description of the Land referred to.

The land commonly called or known as Dandeniya, situated at Pasgoda, in the Morawak korale of the Matara District, Southern Province, containing in extent 1 rood and 25 perches, shown as lot 138 in block survey preliminary plan No. 21 and in the annexed tracing therefrom, and bounded as follows: on the north and east by Dandeniya-hena declared Crown; on the south and west by Andoluwa village and Nugagaha-hena (Crown).

October 2, 1907.

W. L. KINDERSLEY,
Assistant Government Agent.



Scale of 8 Chains to an Inch.

Situation : Pasgoda village in Morawak korale of Udugaha pattu, Matara District.
Preliminary plan 21.

Lot.	Name of Land.	Extent.	
		A.	R. P.
138	Dandeniya	0	1 25

Field sheet O 15
36—44

Surveyor-General's Office,
Colombo, November 20, 1906.

C. MEADEN,
for Surveyor-General.

Order under Section 2 of "The Waste Lands Ordinances, 1897, 1899, and 1900," declaring Land to be Crown Property.

In the matter of the land commonly called or known as Radawewa, situate in the village of Morawaka in the Morawak korale of the Matara District, in the Southern Province, and of "The Waste Lands Ordinances, 1897, 1899, and 1900."

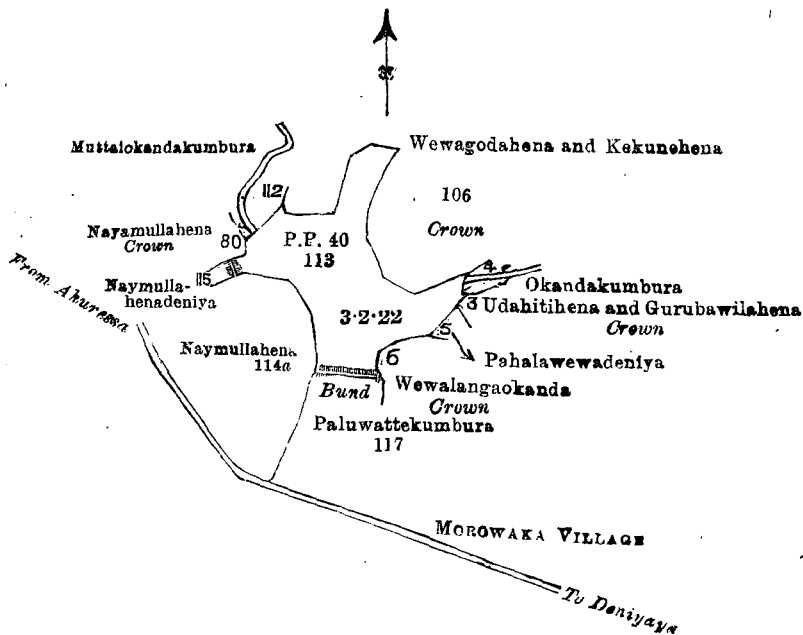
THE notice required by section 1 of "The Waste Lands Ordinances, 1897, 1899, and 1900," having been duly published in manner prescribed by that section in respect of the above-named land (*vide* Notice No. 2,687), and no claim having been made to the said land or to any interest therein within the period of three months from the date specified in the said notice, I, William Loring Kindersley, Assistant Government Agent, Matara, under and by virtue of the powers vested in me in that behalf by section 2 of the said Ordinances, do hereby on this Tenth day of October, 1907, order and declare that the said land, as more fully described herein below, situate in the village of Morawaka in the Morawak korale of the Matara District, in the Southern Province, and shown as lot 113 in preliminary plan No. 40 and in the annexed certified tracing therefrom, and containing in extent 3 acres 2 roods and 22 perches, is the property of the Crown.

Description of the Land referred to.

The land commonly called or known as Radawewa, situated at Morawaka in the Morawak korale of the Matara District, in the Southern Province, containing in extent 3 acres 2 roods and 22 perches, shown as lot 113 in block survey preliminary plan No. 40 and in the annexed tracing therefrom, and bounded as follows : on the north by Muttaiokandakumbura claimed by Jayasingha Lianage Dondiris and Wewagodahena, Kekunehena declared Crown ; on the east by Wewagodahena, Kekunehena declared Crown, Okandakumbura claimed by Lianagamage Sinno Appu, Udahitihena, Gurubawilahena declared Crown, Pahalawewadeniya claimed by Lianagamage Sinno Appu, and Wewalangaokanda declared Crown ; on the south by bund and Paluwattekumbura claimed by R. Radage Andiris and others ; on the west by Naymullahena claimed by Banagala Sumana Unnanse, Naymullahenadeniya claimed by Banagala Sumana Unnanse, and Naymullahena declared Crown.

October 10, 1907.

W. L. KINDERSLEY,
Assistant Government Agent.



Scale of 8 Chains to an Inch.

Situation : Morawaka village in Morawak korale of Matara District.
Preliminary plan 40.

Lot.	Name of Land.	Extent.	
		A.	R. P.
113	Radawewa	3	2 22

Surveyor-General's Office,
Colombo, September 6, 1907.

R. S. TEMPLETON,
for Surveyor-General.

Order under Section 2 of "The Waste Lands Ordinances, 1897, 1899, and 1900," declaring Land to be Crown Property.

In the matter of the land commonly called or known as Mahawattedeniya, situate in the village of Weliwe, in the Morawak korale of the Matara District, in the Southern Province, and of "The Waste Lands Ordinances, 1897, 1899, and 1900."

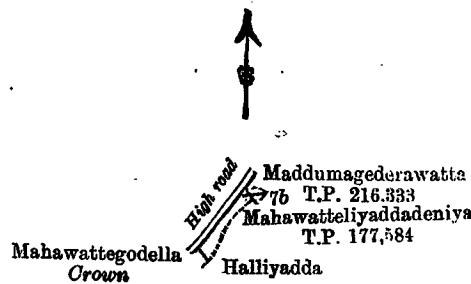
THE notice required by section 1 of "The Waste Lands Ordinances, 1897, 1899, and 1900," having been duly published in manner prescribed by that section in respect of the above-named land (*vide* Notice No. 2,747), and no claim having been made to the said land or to any interest therein within the period of three months from the date specified in the said notice, I, William Loring Kindersley, Assistant Government Agent, Matara, under and by virtue of the powers vested in me in that behalf by section 2 of the said Ordinances, do hereby on this Eleventh day of October, 1907, order and declare that the said land, as more fully described herein below, situate in the village of Weliwe, in the Morawak korale of the Matara District, in the Southern Province, and shown as lot 7b in preliminary plan No. 10 and in the annexed certified tracing therefrom, and containing in extent about 35 perches, is the property of the Crown.

Description of the Land referred to.

The land commonly called or known as Mahawattedeniya, situated at Weliwe, in Morawak korale of the Matara District, containing in extent 35 perches, shown as lot 7b in block survey preliminary plan No. 10 and in the annexed tracing therefrom; and bounded as follows: on the north by high road and Maddumagederawatta (T. P. 216,333); on the east by Mahawatteliyaddadeniya (T. P. 177,584) and Halliyadda claimed by Vidana Patiramage Endiris; on the south by Mahawattagodella declared Crown; on the west by high road

October 11, 1907.

W. L. KINDERSLEY,
Assistant Government Agent.



Scale of 8 Chains to an Inch.

Situation: Weliwe village in Morawak korale of Matara District.

Preliminary plan 10.

Lot.	Name of Land.	Extent.
7b	Mahawattedeniya	0 0 35

Field sheet O 2 ¹⁴ — 31

Surveyor-General's Office,
Colombo, March 5, 1907.

C. MEADEN,
for Surveyor-General.

Order under Section 2 of "The Waste Lands Ordinances of 1897, 1899, 1900, and 1903," declaring Lands to be Crown Property.

In the matter of the lands commonly called or known as Tamuttegamanaldukele, Atkotawalayaya (P. P. 1,946/5,754), (P. P. 1,946/5,755), Iscolawatta, Tamuttegamatishamba, Tamuttegamapasbamba, Ranorewekele, Tamuttegamakele, Muladanibangalawa, Ispiritale, Paragawabima (P. P. 1,392/4,220), situate in the village of Tamuttegama in the Kelegam tulana of the Eppawala korale of the Nuwaragam palata, in the North-Central Province, and of "The Waste Lands Ordinances of 1897, 1899, 1900, and 1903."

THE notice required by section 1 of "The Waste Lands Ordinances of 1897, 1899, 1900, and 1903," having been duly published in manner prescribed by that section in respect of the above-named lands (*vide* Notice No. 2,676), and no claim having been made to the said lands or to any interest therein within the period of three months from the date specified in the said notice, I, Walter Ernest Wait, Special Officer appointed under section 28 of the said Ordinances, under and by virtue of the powers vested in me in that behalf by section 2 of the said Ordinances, do hereby on October 10, 1907, order and declare that the said lands, as more fully described herein below, situate in the village of Tamuttegama in the Kelegam tulana of the Eppawala korale of the Nuwaragam palata, in the North-Central Province, and shown as lots 1, 1c, 1d, 1f, 1g, 1h, 1i, 1j, 1k, 1l, 2, 3, 3b, 3c, 6, 6a, 6b, 10, 10a, 12, 12b, 12c, 12d, 12e, 13, 13c, 14a, 14a1, 14b in preliminary plan No. 359 and in the annexed certified tracing therefrom, and containing in extent 285 acres 3 roods and 39.5 perches, are the property of the Crown.

Description of the Lands referred to.

The following lots situated in the village of Tamuttegama in the Kelegam tulana of the Eppawala korale of the Nuwaragam palata, in the North-Central Province, as described in the annexed certified tracing :—

Preliminary plan 359.

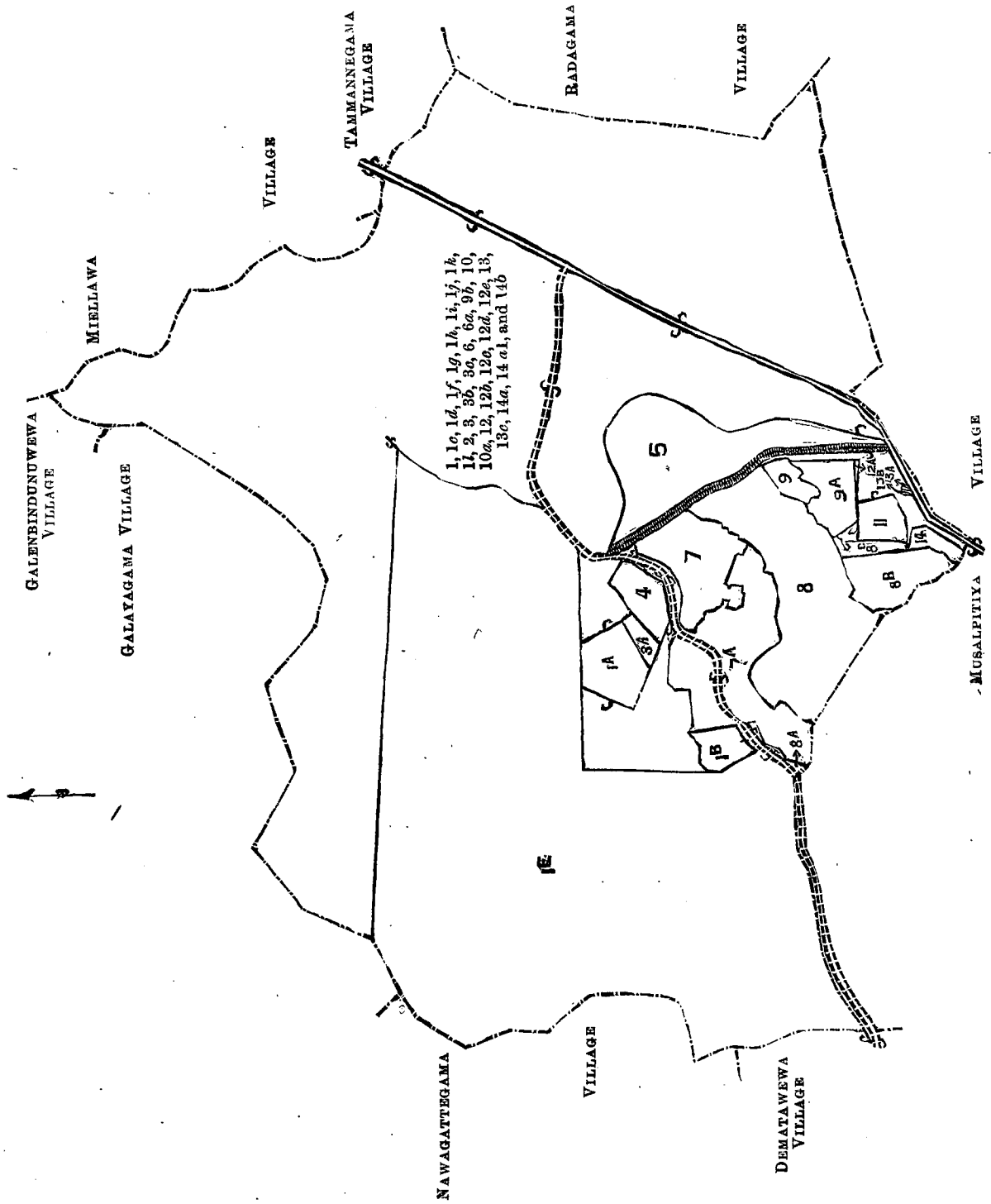
Lot.	Name of Land.	Extent.		
		A.	R.	P.
1	Tamuttegamalandukele	216	3	10
1c	Atkotawalayaya (P. P. 1,946/5,754)	0	0	32
1d	Do. (P. P. 1,946/5,755)	0	0	20
1f	Tamuttegamalandukele	42	1	20
1g	Do.	9	0	19
1h	Do.	4	0	0
1i	Do.	2	0	28
1j	Do.	2	1	0
1k	Do.	2	2	6
1l	Do.	0	0	9
2	Iscolawatta	0	0	25
3	Tamuttegamatisbamba	0	0	38
3b	Tamuttegamapasbamba	0	1	25
3c	Tamuttegamatisbamba	0	1	4
6	Ranorewekele	0	2	20
6a	Do.	0	0	10
9b	Tamuttegamapasbamba	0	1	25
10	Tamuttegamakele	0	1	20
10a	Do.	0	0	16
12	Tamuttegamatisbamba	1	1	14
12b	Tamuttegamapasbamba	0	1	20
12c	Tamuttegamatisbamba	0	0	30
12d	Muladanibangalawa	0	0	13
12e	Ispiritale	0	1	30
13	Tamuttegamatisbamba	0	1	7
13c	Tamuttegamatisbamba	0	0	27·5
14a	Tamuttegamalandukele	0	1	35
14a1	Do.	0	0	24
14b	Paragawabima (P. P. 1,392/4,220)	0	0	32
		285	3	39·5

and bounded as follows : on the north by the village limit of Galayagama, the village limit of Galenbindunuwewa ; on the east by the village limit of Miellega, the village limit of Tammanegama, the village limit of Radagama ; on the south by the village limit of Musalpitiya ; on the west by the village limit of Dematawewa, the village limit of Nawagattagama.

NOTE.—The following lots lying within the above boundaries are excluded from this order, and their aggregate acreage of 254 acres 1 rood and 17·5 perches is not included in the acreage of 285 acres 3 roods and 39·5 perches given above :—

Preliminary plan 359.

Lot.	Name of Land.	Extent.		
		A.	R.	P.
1a	Atkotawalayaya	4	0	33
1b	Atkotawalayaya (T. P. 216,207)	2	0	2
1e	Tamuttegamalandukele	170	2	20
3a	Tamuttegamatisbamba	0	3	31
4	Mailagahawatta	2	3	0
5	Tamuttegamawewa	16	2	35
7	Tamuttegamagangoda	8	2	20
7a	Mailagahawatta, &c. (T. Ps. 130,657, 130,658, 130,659, 130,660, 130,661, 134,594, 141,740, 153,045, 163,521, 198,053, and 205,705)	14	1	30
8	Tamuttegamawela	21	0	33
8a	Andaragahakumbura (P. P. 1,946/5,756)	0	0	30
8b	Tamuttegamawela (T. Ps. 151,186 and 202,402)	4	1	11
8c	Tamuttegamawela	0	3	0
9	Bogahawatta	1	1	0
9a	Polgahawatta (T. P. 157,227)	3	1	31
11	Godakirillagahawatta <i>alias</i> Weralugahakele	2	0	15
12a	Bogahawatta	0	0	5
13a	Kadebima (T. O. No. 751)	0	0	4·5
13b	Kadebima (T. O. No. 687)	0	0	6
14	Helambagahakele <i>alias</i> Weralugahakele (T. P. 219,750)	0	2	31
		254	1	17·5



Situation: Tamuttegama village in Kelegam tulana of Eppawala korale.

Preliminary plan 359.

Lot.	Name of Land.	Extent.		
		A.	R.	P.
1	Tamuttegamalandukele	216	3	10
1c	Atkotawalayaya (P. P. 1,946/5,754)	0	0	32
1d	Do. (P. P. 1,946/5,755)	0	0	20
1f	Tamuttegamalandukele	42	1	20
1g	Do.	9	0	19
1h	Do.	4	0	0
1i	Do.	2	0	28
1j	Do.	2	1	0
1k	Do.	2	2	6
1l	Do.	0	0	9
2	Iscolawatta	0	0	25
3	Tamuttegamatisbamba	0	0	38
3b	Tamuttegamapasbamba	0	1	25
3c	Tamuttegamatisbamba	0	1	4
6	Ranorewekele	0	2	20
6a	Do.	0	0	10
9b	Tamuttegamapasbamba	0	1	25
10	Tamuttegamakele	0	1	20
10a	Do.	0	0	16
12	Tamuttegamatisbamba	1	1	14
12b	Tamuttegamapasbamba	0	1	20
12c	Tamuttegamatisbamba	0	0	30
12d	Muladanibangalawa	0	0	13
12e	Ispiritale	0	1	30
13	Tamuttegamatisbamba	0	1	7
13c	Tamuttegamatisbamba	0	0	27.5
14a	Tamuttegamalandukele	0	1	35
14a1	Do.	0	0	24
14b	Paragawabima (P. P. 1,392/4,220)	0	0	32
		285	3	39.5

Lots excluded.

1a	Atkotawalayaya	4	0	33
1b	Atkotawalayaya (T. P. 216,207)	2	0	2
1e	Tamuttegamalandukele	170	2	20
3a	Tamuttegamatisbamba	0	3	31
4	Mailagahawatta	2	3	0
5	Tamuttegamawewa	16	2	35
7	Tamuttegamagangoda	8	2	20
7a	Mailagahawatta, &c. (T. Ps. 130,657, 130,658, 130,659, 130,660, 130,661, 134,594, 141,740, 153,045, 163,521, 198,053, and 205,705)	14	1	30
8	Tamuttegamawela	21	0	33
8a	Andaragahakumbura (P. P. 1,946/5,756)	0	0	30
8b	Tamuttegamawela (T. P's. 151,186 and 202,402)	4	1	11
8c	Tamuttegamawela	0	3	0
9	Bogahawatta	1	1	0
9a	Polgahawatta (T. P. 157,227)	3	1	31
11	Godakirillagahawatta <i>alias</i> Weralugahakele	2	0	15
12a	Bogahawatta	0	0	5
13a	Kadebima (T. O. No. 751)	0	0	4.5
13b	Kadebima (T. O. No. 687)	0	0	6
14	Helambagahakele <i>alias</i> Weralugahakele (T. P. 219,750)	0	2	31
		254	1	17.5

Sheet F 13
39-47

Surveyor-General's Office,
Colombo, November 27, 1906.

Anuradhapura S. O. 474

C. MEADEN,
for Surveyor-General.

Order under Section 2 of "The Waste Lands Ordinances of 1897, 1899, 1900, and 1903," declaring Land to be Crown Property.

In the matter of the lands commonly called or known as Kelepalugollewakele, Kelepalugollewahena, situate in the village of Kelepalugollewa in the Wirasole Kadawat tulana of the Kadawat korale of the Nuwaragam palata, in the North-Central Province, and of "The Waste Lands Ordinances of 1897, 1899, 1900, and 1903."

THE notice required by section 1 of "The Waste Lands Ordinances of 1897, 1899, 1900, and 1903," having been duly published in manner prescribed by that section in respect of the above-named lands (*vide* Notice No. 2,678), and no claim having been made to the said lands or to any interest therein within the period of three months from the date specified in the said notice, I, Walter Ernest Wait, Special Officer appointed under section 28 of the said Ordinances, under and by virtue of the powers vested in me in that behalf by section 2 of the said Ordinances, do hereby on October 10, 1907, order and declare that the said lands, as more fully described herein below, situate in the village of Kelepalugollewa in the Wirasole Kadawat tulana of the Kadawat korale of the Nuwaragam palata, in the North-Central Province, and shown as lots 1, 1b, 2a, 3 in preliminary plan No. 450 and in the annexed certified tracing therefrom, and containing in extent 387 acres 2 roods and 10 perches, are the property of the Crown.

Description of the Lands referred to.

The following lots situated in the village of Kelepalugollewa in the Wirasole Kadawat tulana of the Kadawat korale of the Nuwaragam palata, in the North-Central Province, as described in the annexed certified tracing :—

Preliminary plan 450.

Lot.	Name of Land.	Extent.		
		A.	R.	P.
1	Kelepalugollewakele	379	0	27
1b	Do.	1	0	10
2a	Do.	0	0	20
3	Kelepalugollewahena	7	0	33
		<hr/> 387 2 10 <hr/>		

and bounded as follows : on the north by the village limit of Irampaikkulama ; on the east by the village limit of Thalagama, the village limit of Dangollewa, the village limit of Sarakkuwa, the village limit of Kongollewa ; on the south by the village limit of Kongollewa ; on the west by the boundary of the Kende korale.

NOTE.—The following lots lying within the above boundaries are excluded from this order, and their aggregate acreage of 23 acres 1 rood and 15 perches is not included in the acreage of 387 acres 2 roods and 10 perches given above :—

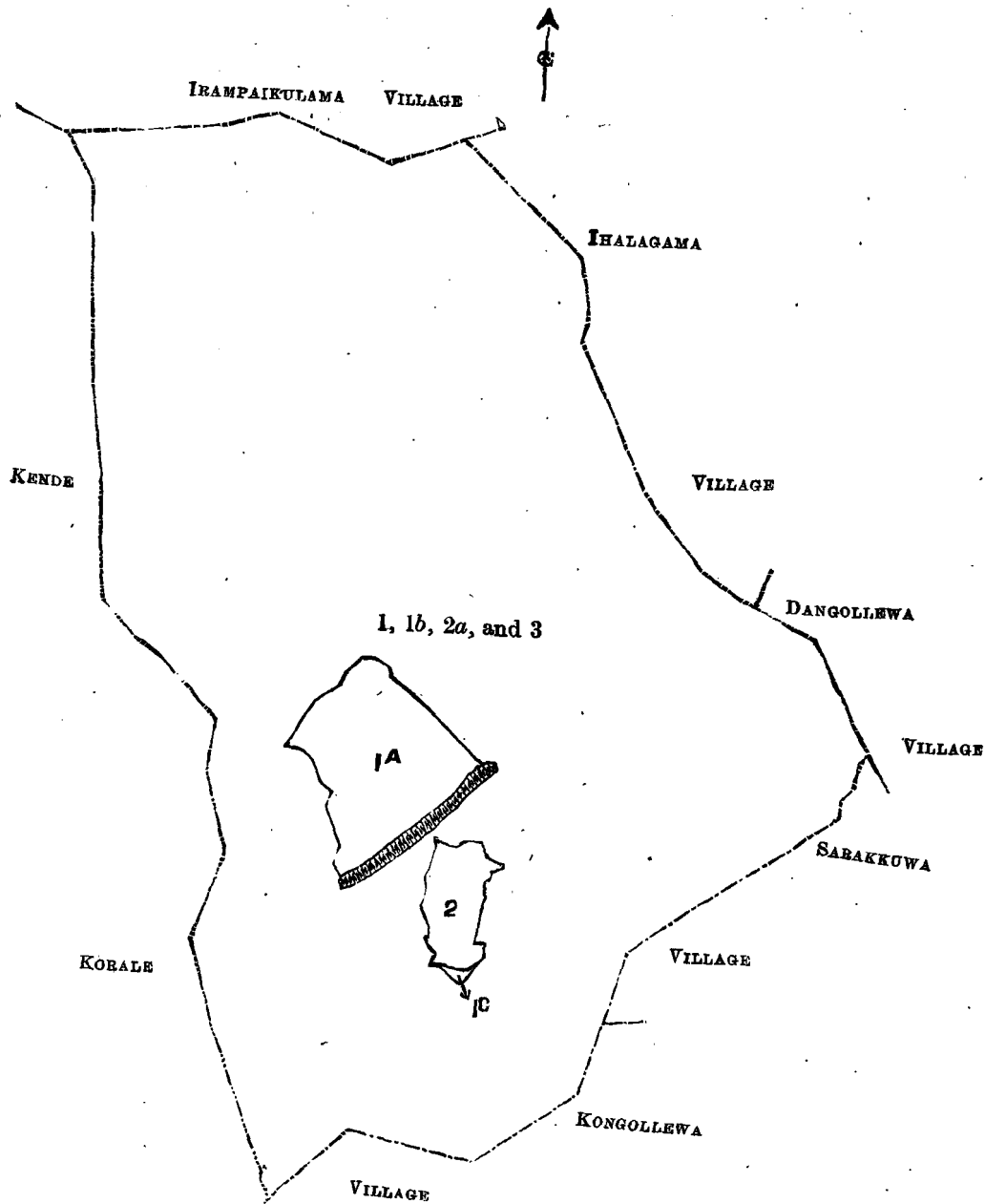
Preliminary plan 450.

Lot.	Name of Land.	Extent.		
		A.	R.	P.
1a	Kelepalugollewewewa	17	2	15
1c	Kelepalugollewekele	0	0	35
2	Kelepalugollewewela	5	2	5
		<hr/> 23 1 15 <hr/>		

October 10, 1907.

W. E. WAIT,
Special Officer.

[For Tracing see page 1461.]



Scale of 16 Chains to an Inch.

Situation : Kelepalugollewa village in Wirasole Kadawat tulana of Kadawat korale.
Preliminary plan 450.

Lot.	Name of Land.			Extent.		
				A.	R.	P.
1	Kelepalugollewakele	379	0	27
1b	Do.	1	0	10
2a	Do.	0	0	20
3	Kelepalugollewahena	7	0	33
				<hr/>		
<i>Lots excluded.</i>				387 2 10		
1a	Kelepalugollewewewa	17	2	15
1c	Kelepalugollewekele	0	0	35
2	Kelepalugollewewela	5	2	5
				<hr/>		
				23 1 15		

Surveyor-General's Office,
Colombo, February 15, 1907.
Anuradhapura S. O. 475

Sheet C ²⁴
21—29

C. MEADEN,
for Surveyor-General.

Order under Section 2 of "The Waste Lands Ordinances of 1897, 1899, 1900, and 1903," declaring Lands to be Crown Property.

In the matter of the lands commonly called or known as Rajapaksagamakele and Rajapaksagamahena, situate in the village of Rajapaksagama in the Pahala Medagandahe tulana of the Nuwaragam korale of the Nuwaragam palata, in the North-Central Province, and of "The Waste Lands Ordinances of 1897, 1899, 1900, and 1903."

THE notice required by section 1 of "The Waste Lands Ordinances of 1897, 1899, 1900, and 1903," having been duly published in manner prescribed by that section in respect of the above-named lands (*vide* Notice No. 2,658), and no claim having been made to the said lands or to any interest therein within the period of three months from the date specified in the said notice, I, Walter Ernest Wait, Special Officer appointed under section 28 of the said Ordinances, under and by virtue of the powers vested in me in that behalf by section 2 of the said Ordinances, do hereby on October 10, 1907, order and declare that the said lands, as more fully described herein below, situate in the village of Rajapaksagama in the Pahala Medagandahe tulana of the Nuwaragam korale of the Nuwaragam palata, in the North-Central Province, and shown as lots 2, 2a, 2b, 2c, 2e, 2g, 9, 9a in preliminary plan No. 355 and in the annexed certified tracing therefrom, and containing in extent 414 acres 2 roods 3 perches, are the property of the Crown.

Description of the Lands referred to.

The following lots situated in the village of Rajapaksagama in the Pahala Medagandahe tulana of the Nuwaragam korale of the Nuwaragam palata, in the North-Central Province, as described in the annexed certified tracing:—

Preliminary plan 355.

Lot.	Name of Land.	Extent.		
		A.	R.	P.
2	Rajapaksagamakele	373	2	30
2a	Do.	6	0	20
2b	Do.	27	0	30
2c	Do.	5	1	2
2e	Do.	0	3	39
2g	Do.	0	0	17
9	Rajapaksagamahena	0	3	22
9a	Do.	0	1	3
		414	2	3

and bounded as follows: on the north by the village limit of Mahabellankadawela; on the east by the village limit of Mahabellankadawela, the village limit of Kudabellankadawela; on the south by the village limit of Telhiriyawa, the village limit of Nallachchiya; on the west by the village limit of Konwewa.

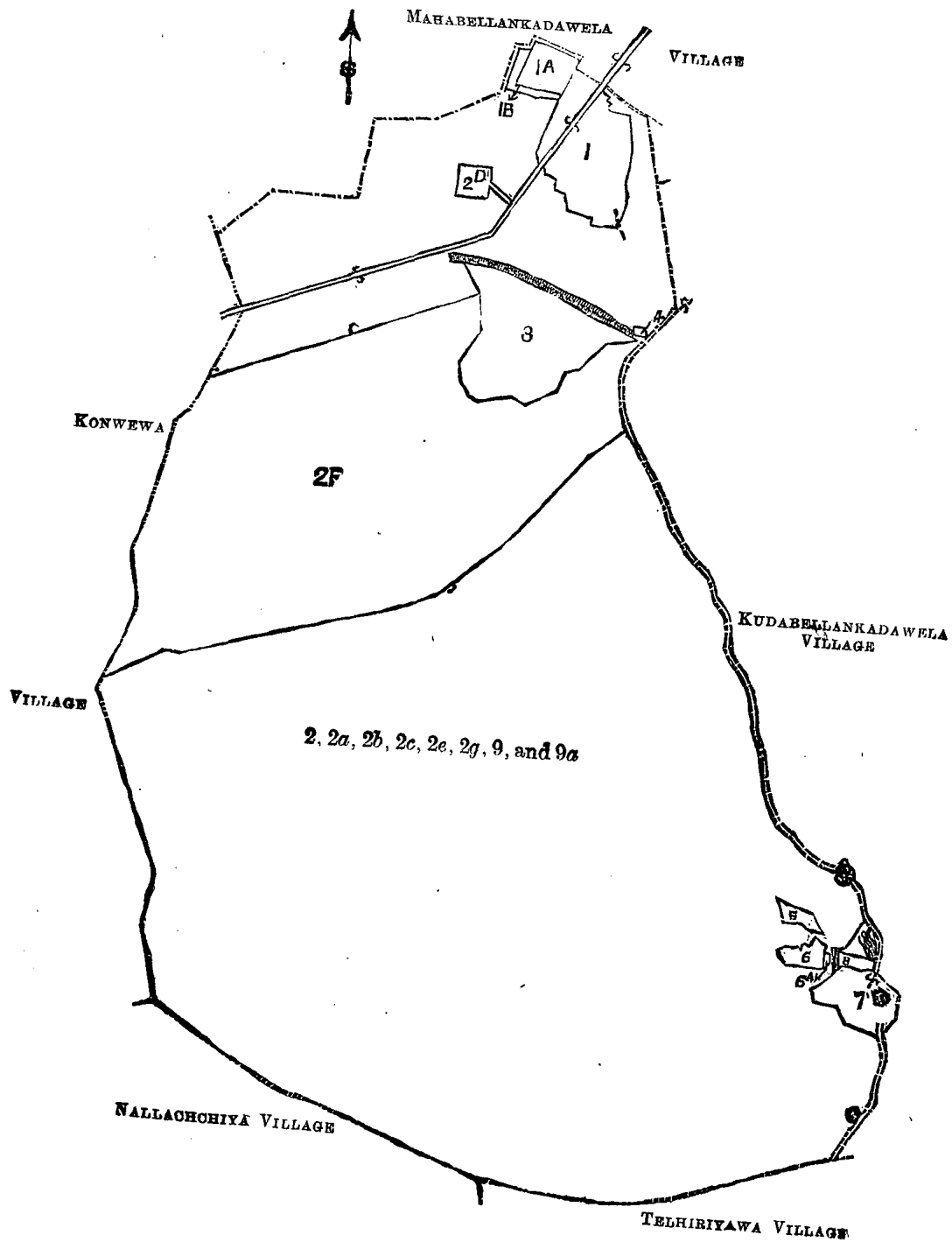
NOTE.—The following lots lying within the above boundaries are excluded from this order, and their aggregate acreage of 129 acres and 20 perches is not included in the acreage of 414 acres 2 roods and 3 perches given above:—

Preliminary plan 355.

Lot.	Name of Land.	Extent.		
		A.	R.	P.
1	Rajapaksagamawela	8	3	14
1a	T. P. 202,378	2	0	6
1b	Rajapaksagamawela	0	2	15
2d	Rajapaksagamakele	1	0	10
2f	Do.	97	1	13
3	Rajapaksagamewewa	13	0	5
4	Rajapaksagamekovilawatta	0	0	20
5	Uyankawatta	0	2	20
6	Pokunawela	0	3	17
6a	Rajapaksagamapasbamba	0	0	10
7	Alutgalviharepansalawatta	4	0	20
8	Alutgalviharepokuna	0	1	30
		129	0	20

October 10, 1907.

W. E. WAIT,
Special Officer.



Scale of 16 Chains to an Inch.

Situation : Rajapaksagama village in Nuwaragam korale.

Preliminary plan 355.

Lot.	Name of Land.		Extent.		
			A.	R. P.	
2	..	Rajapaksagamakele	373 2 30
2a	..	Do.	6 0 20
2b	..	Do.	27 0 30
2c	..	Do.	5 1 2
2e	..	Do.	0 3 39
2g	..	Do.	0 0 17
9	..	Rajapaksagamahena	0 3 22
9a	..	Do.	0 1 3
					414 2 3

Lots excluded.

Lot.	Name of Land.	Extent.		
		A.	R.	P.
1	Rajapaksagamawela	8	3	14
1a	T. P. 202,378	2	0	6
1b	Rajapaksagamewela	0	2	15
2d	Rajapaksagamekele	1	0	10
2f	Do.	97	1	13
3	Rajapaksagamewewa	13	0	5
4	Rajapaksagamekovilawatta	0	0	20
5	Uyankawatta	0	2	20
6	Pokunawela	0	3	17
6a	Rajapaksagamapasbamba	0	0	10
7	Alutgalviharepansalawatta	4	0	20
8	Alutgalviharepokuna	0	1	30
		129	0	20

Surveyor-General's Office,
Colombo, November 20, 1906.
Anuradhapura S. O. 476

Sheets F 13
24—32 & F 14
17—25

C. MEADEN,
for Surveyor-General.

Order under Section 2 of "The Waste Lands Ordinances of 1897, 1899, 1900, and 1903," declaring Lands to be Crown Property.

In the matter of the lands commonly called or known as Kongollewekele, Kongollewepasbamba, Kongollewetisbamba, Kongollewehena, situate in the village of Kongollewa in the Pahala Medagandahe tulana of the Nuwaragam korale of the Nuwaragam palata, in the North-Central Province, and of "The Waste Lands Ordinances of 1897, 1899, 1900, and 1903."

THE notice required by section 1 of "The Waste Lands Ordinances of 1897, 1899, 1900, and 1903," having been duly published in manner prescribed by that section in respect of the above-named lands (*vide* Notice No. 2,671), and no claim having been made to the said lands or to any interest therein within the period of three months from the date specified in the said notice, I, Walter Ernest Wait, Special Officer appointed under section 28 of the said Ordinances, under and by virtue of the powers vested in me in that behalf by section 2 of the said Ordinances, do hereby on October 10, 1907, order and declare that the said lands, as more fully described herein below, situate in the village of Kongollewa in the Pahala Medagandahe tulana of the Nuwaragam korale of the Nuwaragam palata, in the North-Central Province, and shown as lots 1, 1a, 3, 3a, 5, and 6 in preliminary plan No. 333 and in the annexed certified tracing therefrom, and containing in extent 499 acres 3 roods and 22 perches, are the property of the Crown.

Description of the Lands referred to.

The following lots situated in the village of Kongollewa in the Pahala Medagandahe tulana of the Nuwaragam korale of the Nuwaragam palata, in the North-Central Province, as described in the annexed certified tracing:—

Lot.	Name of Land.	Extent.		
		A.	R.	P.
1	Kongollewekele	488	2	27
1a	Kongollewepasbamba	1	0	30
3	Kongollewetisbamba	2	0	13
3a	Kongollewepasbamba	0	3	7
5	Kongollewehena	2	3	35
6	Do.	4	0	30
		499	3	22

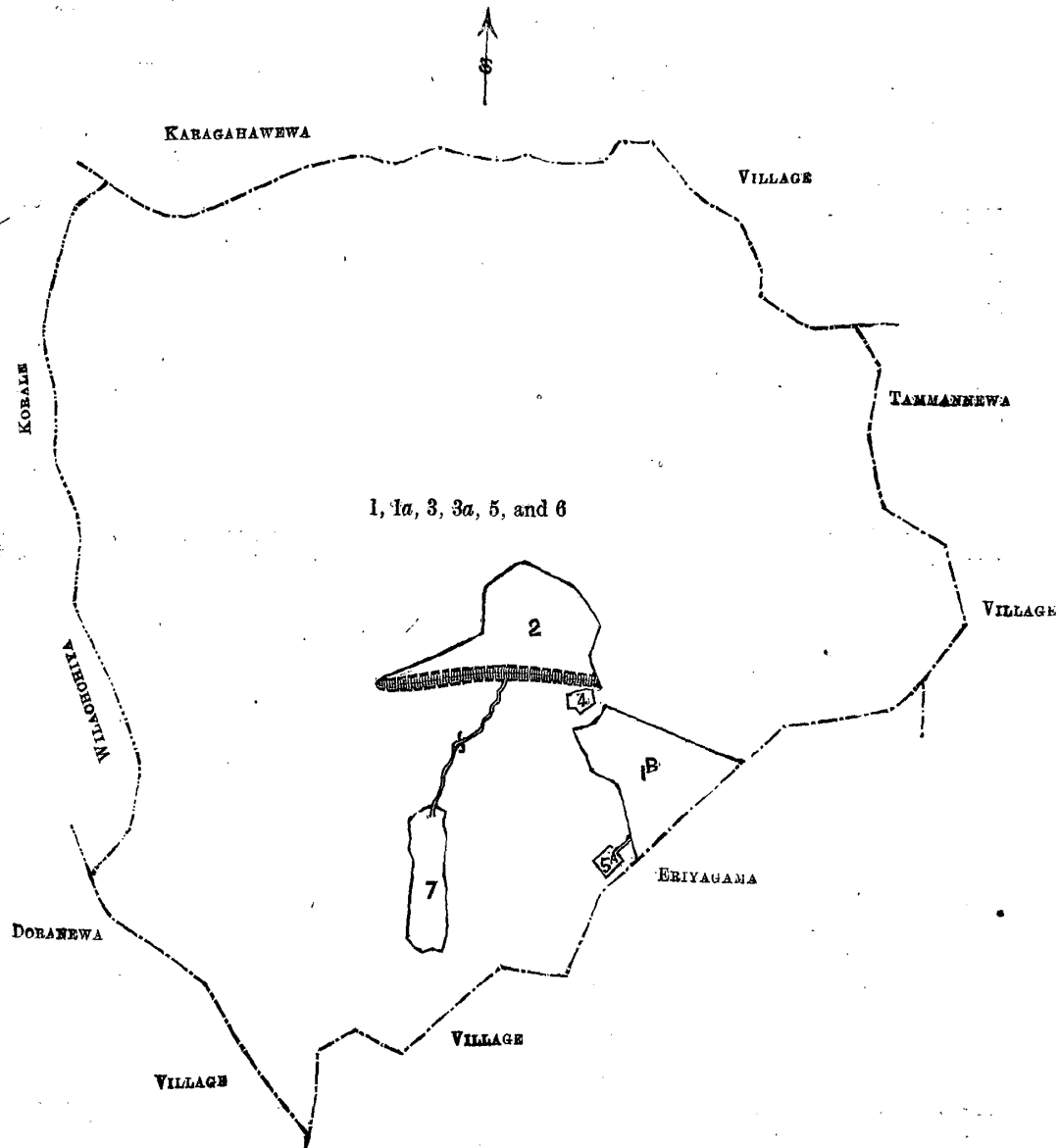
and bounded as follows: on the north by the village limit of Karagahawewa; on the east by the village limit of Tammannewa, the village limit of Eriyagama; on the south by the village limit of Eriyagama, the village limit of Doranewa; on the west by the boundary of the Wilachchiya korale.

NOTE.—The following lots lying within the above boundaries are excluded from this order, and their aggregate acreage of 28 acres and 6 perches is not included in the acreage of 499 acres 3 roods and 22 perches given above:—

Lot.	Name of Land.	Extent.		
		A.	R.	P.
1b	Kongollewekele	11	2	3
2	Kongollewewewa	10	2	30
4	Siyambalagahawatta	0	1	33
5a	Kongollewehena	0	2	5
7	Kongollewewela	4	3	15
		28	0	6

October 10, 1907.

W. E. WAIT,
Special Officer.



Scale of 16 Chains to an Inch.

Situation : Kongollewa village in Pahala Medagandaha tulana of Nuwaragam korale.
Preliminary plan 333.

Lot.	Name of Land.	Extent.	
		A.	R. P.
1	Kongollewekele	488	2 27
1a	Kongollewepasbamba	1	0 30
3	Kongollewetisbamba	2	0 13
3a	Kongollewepasbamba	0	3 7
5	Kongollewehena	2	3 35
6	Do.	4	0 30
		<hr/>	
		499	3 22
<i>Lots excluded.</i>			
1b	Kongollewekele	11	2 3
2	Kongollewewewa	10	2 30
4	Siyambalagahawatta	0	1 33
5a	Kongollewehena	0	2 5
7	Kongollewewela	4	3 15
		<hr/>	
		28	0 6

Surveyor-General's Office,
Colombo, December 13, 1906.
Anuradhapura S. O. 477

Sheets F 8 56-64, F 9 49-57, F 13 8-1, & F 14 1-9

C. MEADEN,
for Surveyor-General.

Order under Section 2 of "The Waste Lands Ordinances of 1897, 1899, 1900, and 1903," declaring Lands to be Crown Property.

In the matter of the lands commonly called or known as Mahayayemukalana, Hidogamamukalana, Hidogamakele, Hidogamagodahena, Galawalahena, Ambagahawalehenyayehena, Mahayayehena, Wekandabima, Hidogamatisbamba, Hidogamapasbamba, Mahayayehenyayehena, situate in the village of Hidogama in the Ihala Medagandaha tulana of the Nuwaragam korale of the Nuwaragam palata, in the North-Central Province, and of "The Waste Lands Ordinances of 1897, 1899, 1900, and 1903."

THE notice required by section 1 of "The Waste Lands Ordinances of 1897, 1899, 1900, and 1903," having been duly published in manner prescribed by that section in respect of the above-named lands (*vide* Notice No. 2,656), and no claim having been made to the said lands or to any interest therein within the period of three months from the date specified in the said notice, I, Walter Ernest Wait, Special Officer appointed under section 28 of the said Ordinances, under and by virtue of the powers vested in me in that behalf by section 2 of the said Ordinances, do hereby on October 10, 1907, order and declare that the said lands, as more fully described herein below, situate in the village of Hidogama in the Ihala Medagandaha tulana of the Nuwaragam korale of the Nuwaragam palata, in the North-Central Province, and shown as lots 1, 1a, 1b, 1d, 1e, 1f, 1g, 2, 3, 4, 7, 9, 9b, 10a, 10b, 11 in preliminary plan No. 323 and in the annexed certified tracing therefrom, and containing in extent 1,235 acres 2 roods and 7 perches, are the property of the Crown.

Description of the Lands referred to.

The following lots situated in the village of Hidogama in the Ihala Medagandaha tulana of the Nuwaragam korale of the Nuwaragam palata, in the North-Central Province, as described in the annexed certified tracing:—

Preliminary plan 323.

Lot.	Name of Land.	Extent.		
		A.	R.	P.
1	Mahayayemukalana and Hidogamamukalana	1,128	3	11
1a	Hidogamakele	6	2	18
1b	Do.	1	0	8
1d	Hidogamagodahena	1	2	32
1e	Hidogamakele	3	0	2
1f	Do.	6	1	27
1g	Do.	32	1	17
2	Galawalahena	3	3	5
3	Ambagahawalehenyayehena	14	0	0
4	Mahayayehena	19	2	35
7	Wekandabima	1	1	15
9	Hidogamatisbamba	2	1	7
9b	Hidogamapasbamba	0	0	10
10a	Hidogamatisbamba	0	3	25
10b	Hidogamapasbamba	0	1	10
11	Mahayayehenyayehena	13	0	25
		1,235	2	7

and bounded as follows: on the north by the Malwatu-oya; on the east by the Malwatu-oya, the village limit of Pawakkulama; on the south by the village limit of Turuwila, the minor road from Alitana to Alankulama; on the west by the village limit of Kirimetiayagama, the village limit of Mahanelubewa.

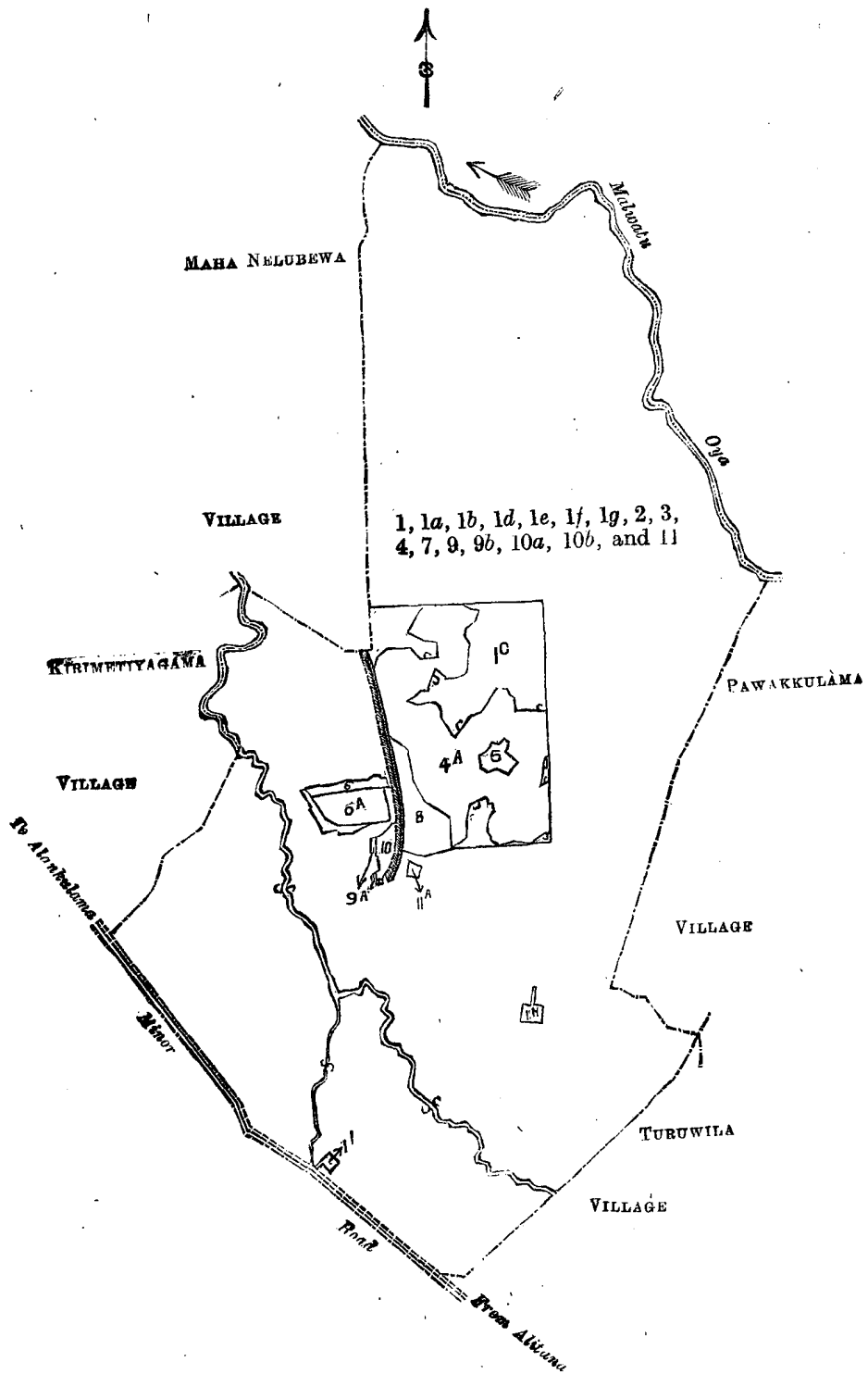
NOTE.—The following lots lying within the above boundaries are excluded from this order, and their aggregate acreage of 154 acres 2 roods and 35 perches is not included in the acreage of 1,235 acres 2 roods and 7 perches given above:—

Preliminary plan 323.

Lot.	Name of Land.	Extent.		
		A.	R.	P.
1c	Hidogamagodahena	49	2	12
1h	Hidogamaminipittaniya	1	0	11
1i	Diwulwewaminipittaniya	0	2	6
4a	Mahayayehena	73	1	0
5	Mahayayemukalana	2	3	14
6	Hidogamawela	4	1	10
6a	T. P. 178,008	8	2	14
8	Hidogamawewa	10	2	10
9a	Hidogamagangoda	0	0	28
10	Hidogamawatta	3	1	20
11a	Pansalawatta	0	1	30
		154	2	35

October 10, 1907.

W. E. WAIT,
Special Officer.



Scale of 32 Chains to an Inch.

Situation : Hidogama village in Ihala Medagandahe tulana of Nuwaragam korale.

Preliminary plan 323.

Lot.	Name of Land.	Extent.		
		A.	R.	P.
1	Mahayayemukalana and Hidogamamukalana	1,128	3	11
1a	Hidogamakele	6	2	18
1b	Do.	1	0	8
1d	Hidogamagodahena	1	2	32
1e	Hidogamakele	3	0	2
1f	Do.	6	1	27
1g	Do.	32	1	17
2	Galawalahena	3	3	5
3	Ambagahawalehenyayehena	14	0	0
4	Mahayayehena	19	2	35
7	Wekandabima	1	1	15
9	Hidogamatisbamba	2	1	7
9b	Hidogamapاسبamba	0	0	10
10a	Hidogamatisbamba	0	3	25
10b	Hidogamapاسبamba	0	1	10
11	Mahayayehenyayehena	13	0	25
		1,235	2	7

Lots excluded.

1c	Hidogamagodahena	49	2	12
1h	Hidogamaminipittaniya	1	0	11
1i	Diwulwewaminipittaniya	0	2	6
4a	Mahayayehena	73	1	0
5	Mahayayemukalana	2	3	14
6	Hidogamawela	4	1	10
6a	T. P. 178,008	8	2	14
8	Hidogamawewa	10	2	10
9a	Hidogamagangoda	0	0	28
10	Hidogamawatta	3	1	20
11a	Pansalawatta	0	1	30
		154	2	35

Sheets F ⁹ 20—28, F ⁹ 36—44, F ⁹ 37—45 & F ⁹ 52—60

Surveyor-General's Office,
Colombo, December 13, 1906.

Anuradhapura S. O. 478

C. MEADEN,
for Surveyor-General.

**Order under Section 2 of "The Waste Lands Ordinances of 1897, 1899, 1900, and 1903,"
declaring Lands to be Crown Property.**

In the matter of the lands commonly called or known as Pahalakongaswewamukalana, Pahala Kongaswewawelkatuwa, Pahala Kongaswewapاسبamba, Pahala Kongaswewahena, Pahala Kongaswewatisbamba, situate in the village of Pahala Kongaswewa in the Nachcha tulana of the Ulagalla korale of the Hurulu palata, in the North-Central Province, and of "The Waste Lands Ordinances of 1897, 1899, 1900, and 1903."

THE notice required by section 1 of "The Waste Lands Ordinances of 1897, 1899, 1900, and 1903," having been duly published in manner prescribed by that section in respect of the above-named lands (*vide* Notice No. 2,657), and no claim having been made to the said lands or to any interest therein within the period of three months from the date specified in the said notice, I, Walter Ernest Wait, Special Officer appointed under section 28 of the said Ordinances, under and by virtue of the powers vested in me in that behalf by section 2 of the said Ordinances, do hereby on October 10, 1907, order and declare that the said lands, as more fully described herein below, situate in the village of Pahala Kongaswewa in the Nachcha tulana of the Ulagalla korale of the Hurulu palata, in the North-Central Province, and shown as lots 2, 2a, 2b, 2d, 2e, 3, 6, 6a, 8 in preliminary plan No. 329 and in the annexed certified tracing therefrom, and containing in extent 136 acres and 32 perches, are the property of the Crown.

Description of the Lands referred to.

The following lots situated in the village of Pahala Kongaswewa in the Nachcha tulana of the Ulagalla korale of the Hurula palata, in the North-Central Province, as described in the annexed certified tracing :—

Preliminary plan 329.

Lot.	Name of Land.	Extent.		
		A.	R.	P.
2	Pahala Kongaswewamukalana	122	0	18
2a	Pahala Kongaswewawelkatuwa	2	1	28
2b	Do.	0	0	30
2d	Pahala Kongaswewamukalana	0	3	37
2e	Pahala Kongaswewapasbamba	1	0	27
3	Pahala Kongaswewahena	4	0	15
6	Pahala Kongaswewatisbamba	0	2	0
6a	Pahala Kongaswewapasbamba	0	0	25
8	Pahala Kongaswewahena	4	2	12
		136 0 32		

and bounded as follows : on the north by village limit of Madawalagama, the village limit of Aturuwella ; on the east by the village limit of Aturuwella, the village limit of Golumaradankulama ; on the south by the village limit of Ihala Kongaswewa ; on the west by the village limit of Kidagala, the village limit of Polombayagama.

NOTE.—The following lots lying within the above boundaries are excluded from this order, and their aggregate acreage of 26 acres 1 rood and 25 perches is not included in the acreage of 136 acres and 32 perches given above :—

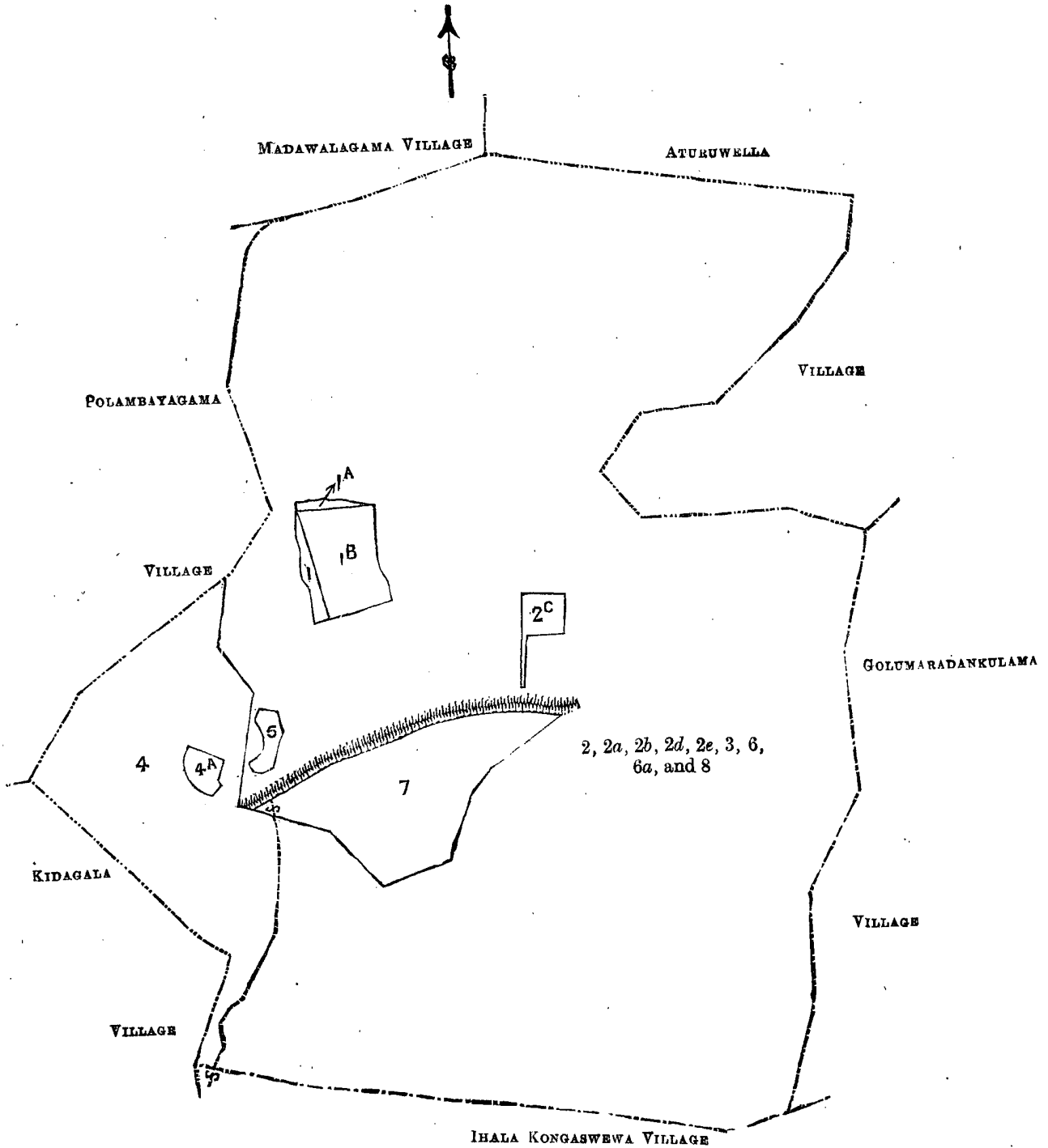
Preliminary plan 329.

Lot.	Name of Land.	Extent.		
		A.	R.	P.
1	Pahala Kongaswewa-akkarawela	0	1	5
1a	Do.	0	0	13
1b	Do. (T. P 153,046)	1	3	39
2c	Pahala Kongaswewamukalana	0	2	0
4	Gammeddagawahena	15	1	10
4a	Alutwatta	0	1	11
5	Pahala Kongaswewagammedda	0	1	7
7	Pahala Kongaswewa tank	7	2	20
		26 1 25		

October 10, 1907.

W. E. WATT,
Special Officer.

[For Tracing see page 1470.]



Scale of 8 Chains to an Inch.

Situation : Pahala Kongaswewa village in Nachcha tulana of Ulagalla korale.

Preliminary plan 329.

Lot.	Name of Land.	Extent.	
		A.	R. P.
2	Pahala Kongaswewamukalana	122	0 18
2a	Pahala Kongaswewawelkatuwa	2	1 28
2b	Do.	0	0 30
2d	Pahala Kongaswewamukalana	0	3 37
2e	Pahala Kongaswewapasbamba	1	0 27
3	Pahala Kongaswewahena	4	0 15
6	Pahala Kongaswewatisbamba	0	2 0
6a	Pahala Kongaswewapasbamba	0	0 25
8	Pahala Kongaswewahena	4	2 12
		136	0 32

Lots excluded.

Lot.	Name of Land.	Extent.		
		A.	R.	P.
1	Pahala Kongaswewa-akkarawela	0	1	5
1a	Do.	0	0	13
1b	Do. (T. P. 153,046)	1	3	39
2c	Pahala Kongaswewamukalana	0	2	0
4	Gammeddagawahena	15	1	10
4a	Alutwatta	0	1	11
5	Pahala Kongaswewagammedda	0	1	7
7	Pahala Kongaswewa tank	7	2	20
		<hr/>	<hr/>	<hr/>
		26	1	25

Surveyor-General's Office,
Colombo, December 15, 1906.
Anuradhapura S. O. 479

Field sheet F 54—62⁹

C. MEADEN,
for Surveyor-General.

Order under Section 2 of "The Waste Lands Ordinances of 1897, 1899, 1900, and 1903," declaring Lands to be Crown Property.

In the matter of the lands commonly called or known as Kongahamukalana, Siyambalagahayaya, Siyambalagahayayapasbamba, Labugalamukalana, Pollambayagamatisbamba, Pollambayagawatta, Puranahenkele, situate in the village of Pollambayagama in the Kandu tulana of the Kanadara korale of the Nuwaragam palata, in the North-Central Province, and of "The Waste Lands Ordinances of 1897, 1899, 1900, and 1903."

THE notice required by section 1 of "The Waste Lands Ordinances of 1897, 1899, 1900, and 1903," having been duly published in manner prescribed by that section in respect of the above-named lands (*vide* Notice No. 2,674), and no claim having been made to the said lands or to any interest therein within the period of three months from the date specified in the said notice, I, Walter Ernest Wait, Special Officer appointed under section 28 of the said Ordinances, under and by virtue of the powers vested in me in that behalf by section 2 of the said Ordinances, do hereby on October 10, 1907, order and declare that said lands, as more fully described herein below, situate in the village of Pollambayagama in the Kandu tulana of the Kanadara korale of the Nuwaragam palata, in the North-Central Province, and shown as lots 1, 3, 3b, 3c, 4, 5, 5a, 6a, 8 in preliminary plan No. 327 and in the annexed certified tracing therefrom, and containing in extent 269 acres 3 roods and 22 perches, are the property of the Crown.

Description of the Lands referred to.

The following lots situated in the village of Pollambayagama in the Kandu tulana of the Kanadara korale of the Nuwaragam palata, in the North-Central Province, as described in the annexed certified tracing:—

Lot.	Name of Land.	Extent.		
		A.	R.	P.
1	Kongahamukalana	15	2	30
3	Siyambalagahayaya	175	0	21
3b	Do.	2	2	10
3c	Siyambalagahayayapasbamba	0	1	10
4	Labugalamukalana	64	2	29
5	Pollambayagamatisbamba	1	1	18
5a	Pollambayagawatta	0	1	24
6a	Pollambayagamatisbamba	0	0	12
8	Puranahenkele	9	2	28
		<hr/>	<hr/>	<hr/>
		269	3	22

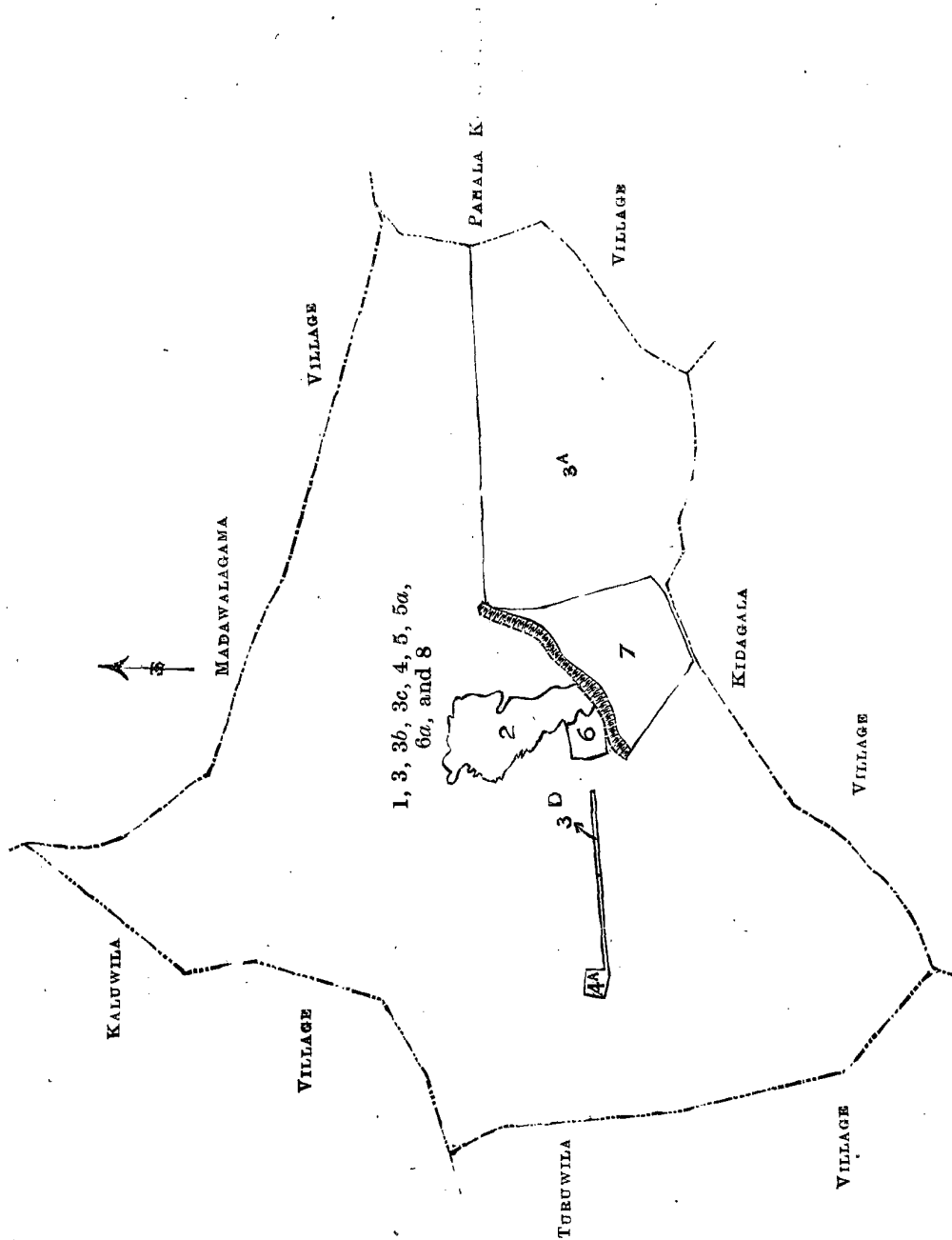
and bounded as follows: on the north by the village limit of Madawalagama; on the east by the village limit of Pahalakongaswewa; on the south by the village limit of Kidagala; on the west by the village limit of Turuwila, the village limit of Kaluwila.

NOTE.—The following lots lying within the above boundaries are excluded from this order, and their aggregate acreage of 80 acres 1 rood and 31 perches is not included in the acreage of 269 acres 3 roods and 22 perches given above:—

Lot.	Name of Land.	Extent.		
		A.	R.	P.
2	Millagahawela <i>alias</i> Pollambayagamapurawela	7	1	1
3a	Siyambalagahayaya	55	3	25
3d	Do.	0	0	26
4a	Labugalamukalana	0	2	24
6	Pollambayagamammedda	1	1	18
7	Pollambayagamawewa	15	0	17
		<hr/>	<hr/>	<hr/>
		80	1	31

October 10, 1907.

W. E. WAIT,
Special Officer.



Scale of 16 Chains to an Inch.

Situation : Pollambayagama village in Kandu tulana of Kanadara korale.

Preliminary plan 327.

Lot.	Name of Land.	Extent.		
		A.	R.	P.
1	Kongahamukalana	15	2	30
3	Siyambalagahayaya	175	0	21
3b	Do.	2	2	10
3c	Siyambalagahayayapasbamba	0	1	10
4	Labugalamukalana	64	2	29
5	Pollambayagamatisbamba	1	1	18
5a	Pollambayagamawatta	0	1	24
6a	Pollambayagamatisbamba	0	0	12
8	Puranahenkele	9	2	28
		269	3	22

Lot.	Name of Land.	Lots excluded.			Extent.		
		A.	R.	P.	A.	R.	P.
2	Millagahawela <i>alias</i> Pollambayagamapurawela	7	1	1			
3a	Siyambalagahayaya	55	3	25			
3d	Do.	0	0	26			
4a	Labugalamukalana	0	2	24			
6	Pollambayagamammedda	1	1	18			
7	Pollambayagamawewa	15	0	17			
		80	1	31			

Surveyor-General's Office,
Colombo, December 13, 1906.
Anuradhapura S. O. 480

Sheets F ⁹ 53—61 & F ⁹ 54—62

C. MEADEN,
for Surveyor-General.

Order under Section 2 of "The Waste Lands Ordinances of 1897, 1899, 1900, and 1903," declaring Lands to be Crown Property.

In the matter of the lands commonly called or known as Karambewelipitiya, Karambetisbamba, Karambepasbamba, Karambekatuwa, Karambemukalana, Ittimarachchena, and Maruthamaduchchena situate in the village of Karambe in the Pahalawewu tulana of the Kende korale of the Nuwaragam palata, in the North-Central Province, and of "The Waste Lands Ordinances of 1897, 1899, 1900, and 1903."

THE notice required by section 1 of "The Waste Lands Ordinances of 1897, 1899, 1900, and 1903," having been duly published in manner prescribed by that section in respect of the above-named lands (*vide* Notice No. 2,675), and no claim having been made to the said lands or to any interest therein within the period of three months from the date specified in the said notice, I, Walter Ernest Wait, Special Officer appointed under section 28 of the said Ordinances, under and by virtue of the powers vested in me in that behalf by section 2 of the said Ordinances, do hereby on October 10, 1907, order and declare that the said lands, as more fully described herein below, situate in the village of Karambe in the Pahalawewu tulana of the Kende korale of the Nuwaragam palata, in the North-Central Province, and shown as lots 2½, 3a, 4, 4b, 7, 7c, 7d, 8, 9 in preliminary plan 451 and in the annexed certified tracing therefrom, and containing in extent 743 acres 1 rood and 19 perches, are the property of the Crown.

Description of the Lands referred to.

The following lots situated in the village of Karambe in the Pahalawewu tulana of the Kende korale of the Nuwaragam palata, in the North-Central Province, as described in the annexed certified tracing:—

Lot.	Name of Land.	Preliminary plan 451.			Extent.		
		A.	R.	P.	A.	R.	P.
2½	Karambewelipitiya	0	0	1			
3a	Karambetisbamba	0	0	6			
4	Do.	2	1	4			
4b	Karambepasbamba	0	1	30			
7	Karambekatuwa and Karambemukalana	732	1	18			
7c	Do.	2	3	32			
7d	Do.	0	2	32			
8	Ittimarachchena	2	3	18			
9	Maruthamaduchchena	1	2	38			
		743	1	19			

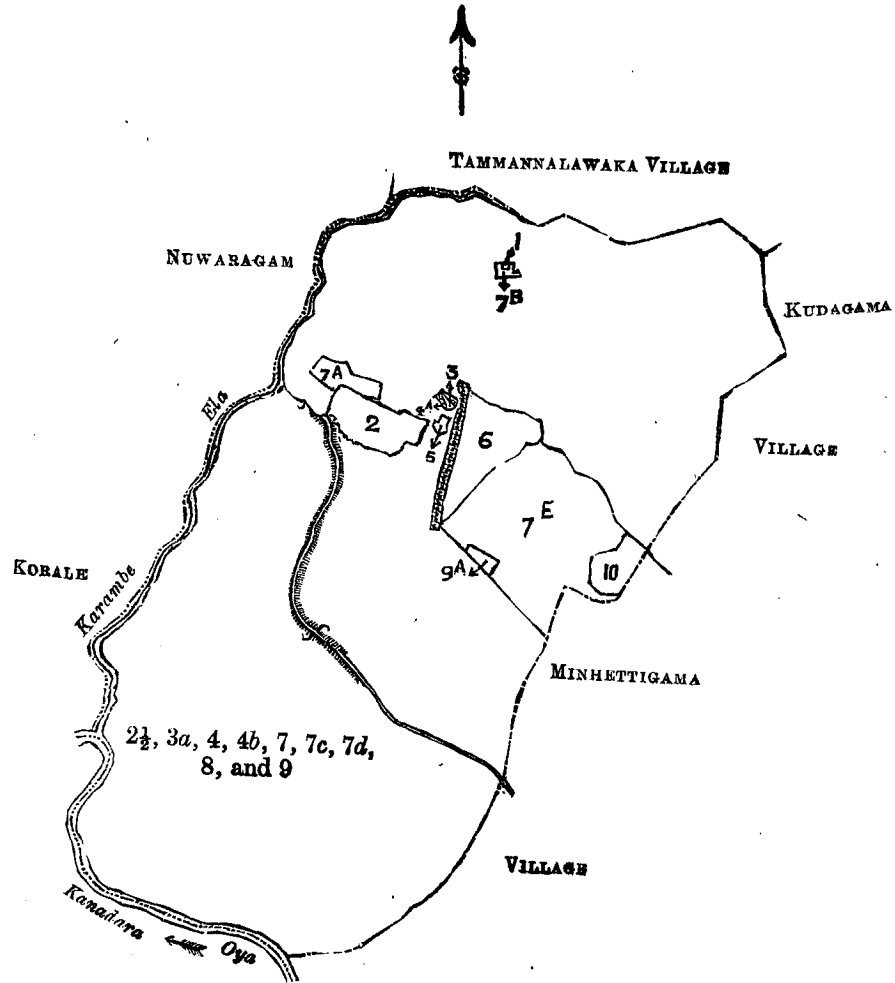
and bounded as follows: on the north by the Karambe-ela (the boundary of Nuwaragam korale), the village limit of Tammanalawaka; on the east by the village limit of Kudagama, the village limit of Minhettigama; on the south by the village limit of Minhettigama, the Kanadara-oya; on the west by the Kanadara-oya, the Karambe-ela (the boundary of Nuwaragam korale).

NOTE.—The following lots lying within the above boundaries are excluded from this order, and their aggregate acreage of 91 acres 2 roods and 25 perches is not included in the acreage of 743 acres 1 rood and 19 perches given above:—

Lot.	Name of Land.	Preliminary plan 451.			Extent.		
		A.	R.	P.	A.	R.	P.
1	Karambeminipitiya	0	0	10			
2	Karambewela	10	0	7			
3	Karambegammedda	0	1	12			
4a	Do.	0	0	32			
5	Do.	0	1	22			
6	Karambewewa	16	3	0			
7a	T. P. 229,572	3	1	0			
7b	Karambeminipittaniya	0	2	0			
7e	Karambekatuwa and Karambemukalana	52	1	30			
9a	Marthamaduchchena	1	1	0			
10	Alamarachchena	6	1	32			
		91	2	25			

October 10, 1907.

W. E. WAIT,
Special Officer.



Scale of 32 Chains to an Inch.

Situation : Karambe village in Pahalawewu tulana of Kende korale.

Preliminary plan 451.

Lot.	Name of Land.	Extent.		
		A.	R.	P.
2 1/2	Karambewelipitiya	0	0	1
3a	Karambetisbamba	0	0	6
4	Do.	2	1	4
4b	Karambepasbamba	0	1	30
7	Karambekatuwa and Karambemukalana	732	1	18
7c	Do.	2	3	32
7d	Do.	0	2	32
8	Ittimarachchena	2	3	18
9	Maruthamaduchchena	1	2	38
		743	1	19
<i>Lots excluded.</i>				
1	Karambeminipitiya	0	0	10
2	Karambewela	10	0	7
3	Karambegammedda	0	1	12
4a	Do.	0	0	32
5	Do.	0	1	22
6	Karambewewa	16	3	0
7a	T. P. 229,572	3	1	0
7b	Karambeminipittaniya	0	2	0
7e	Karambekatuwa and Karambemukalana	52	1	30
9a	Marathamaduchchena	1	1	0
10	Alamarachchena	6	1	32
		91	2	25

Sheets C 24 18-26, C 24 19-27, C 24 34-42, & C 24 35-43

Surveyor-General's Office,
Colombo, January 24, 1907
Anuradhapura S. O. 481

C. MEADEN,
for Surveyor-General.

Order under Section 2 of "The Waste Lands Ordinances of 1897, 1899, 1900, and 1903," declaring Lands to be Crown Property.

In the matter of the lands commonly called or known as Welkele, Ambagahawewa Katupatbima, Pahalawelkele, Mahawela-addarakele, Ihalawelkele, Welkatuwa, Wewa-addarakele, situate in the village of Ambagahawewa in the Pahalawewu tulana of the Kende korale of the Nuwaragam palata, in the North-Central Province, and of "The Waste lands Ordinances of 1897, 1899, 1900, and 1903."

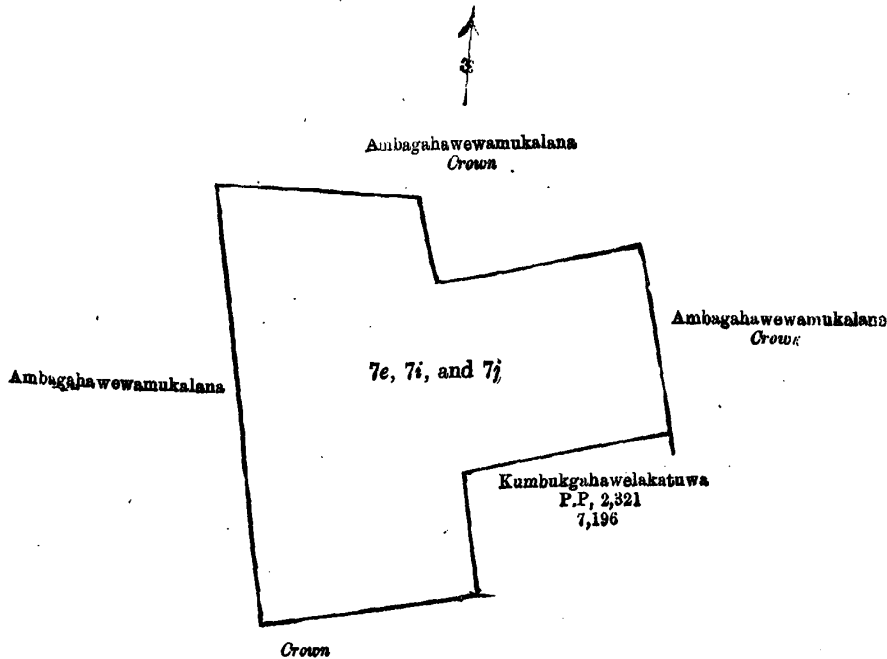
THE notice required by section 1 of "The Waste Lands Ordinances of 1897, 1899, 1900, and 1903," having been duly published in manner prescribed by that section in respect of the above-named lands (*vide* Notice No. 2,670), and no claim having been made to the said lands or to any interest therein within the period of three months from the date specified in the said notice, I, Walter Ernest Wait, Special Officer appointed under section 28 of the said Ordinances, under and by virtue of the powers vested in me in that behalf by section 2 of the said Ordinances, do hereby on October 10, 1907, order and declare that the said lands, as more fully described herein below, situate in the village of Ambagahawewa in the Pahalawewu tulana of the Kende korale of the Nuwaragam palata, in the North-Central Province, and shown as lots 7e, 7i, 7j, 7f, 7k, 7g, 7h, 7l in preliminary plan No. 129 and in the annexed certified tracings therefrom, and containing in extent 42 acres 1 rood and 23 perches, are the property of the Crown.

Description of the Lands referred to.

The following lots situated in the village of Ambagahawewa in the Pahalawewu tulana of the Kende korale of the Nuwaragam palata, in the North-Central Province, as described in the annexed certified tracings:—

I.				Extent.	
Preliminary plan 129.				A. R. P.	
Lot.	Name of Land.				
7e	..	Welkele	..	6	1 24
7i	..	Ambagahawewa Katupatbima	..	12	2 10
7j	..	Do.	..	8	1 25
				27	1 19

and bounded as follows: on the north and east by Ambagahawewamukalana belonging to the Crown; on the south by Kumbukgahawelakatuwa (P. P. 2,321/7,196) sold by the Crown, Ambagahawewamukalana belonging to the Crown; on the west by Ambagahawewamukalana belonging to the Crown.



Scale of 8 Chains to an Inch.

Situation: Ambagahawewa village in Pahalawewu tulana of Kende korale.

Preliminary plan 129.				Extent.	
A. R. P.					
Lot.	Name of Land.				
7e	..	Welkele	..	6	1 24
7i	..	Ambagahawewa Katupatbima	..	12	2 10
7j	..	Do.	..	8	1 25
				27	1 19

Surveyor-General's Office,
Colombo, December 29, 1906.

Field sheets C 24 24
53-61 and C 54-62

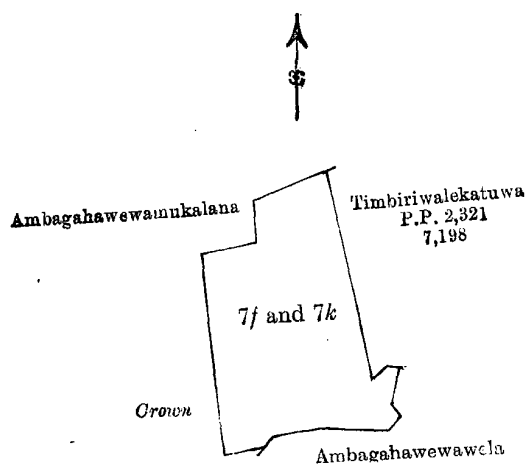
P. D. WARREN,
Surveyor-General.

II.

Preliminary plan 129.

Lot.	Name of Land.	Extent.		
		A.	R.	P.
7f	Pahalawelkele	4	2	0
7k	Mahawela-addarakele	2	1	0
		6	3	0

and bounded as follows : on the north by Ambagahawewamukalana belonging to the Crown ; on the east by Timbiriwalekatuwa (P. P. 2,321/7,198) sold by the Crown, Ambagahawewawela claimed by the villagers of Ambagahawewa ; on the south by Ambagahawewawela claimed by the villagers of Ambagahawewa, Ambagahawewamukalana belonging to the Crown ; on the west by Ambagahawewamukalana belonging to the Crown.



Scale of 8 Chains to an Inch.

Situation : Ambagahawewa village in Pahalawewu tulana of Kende korale.

Preliminary plan 129.

Lot.	Name of Land.	Extent.		
		A.	R.	P.
7f	Pahalawelkele	4	2	0
7k	Mahawela-addarakele	2	1	0
		6	3	0

Surveyor-General's Office,
Colombo, December 29, 1906.

Field sheet C ²⁴
54-62

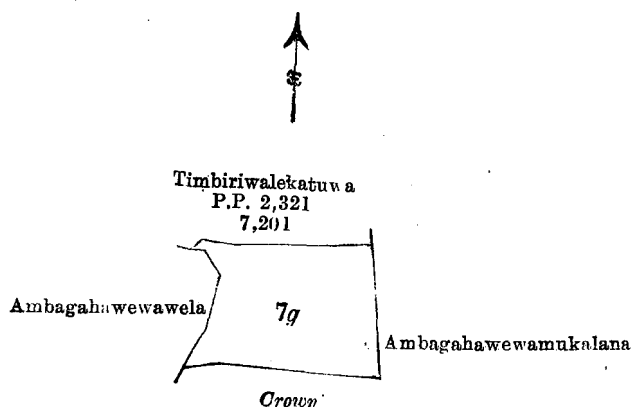
P. D. WARREN,
for Surveyor-General.

III.

Preliminary plan 129.

Lot.	Name of Land.	Extent.		
		A.	R.	P.
7g	Ihalawelkele	3	3	0

and bounded as follows : on the north by Timbiriwalekatuwa (P. P. 2,321/7,201) sold by the Crown ; on the east and south by Ambagahawewamukalana belonging to the Crown ; on the west by Ambagahawewawela claimed by the villagers of Ambagahawewa.



Scale of 8 Chains to an Inch.

Situation : Ambagahawewa village in Pahalawewu tulana of Kende korale.

Preliminary plan 129.

Lot.	Name of Land.	Extent.	
		A.	R. P.
7g	Ihalawelkele	3	3 20

Field sheet C ²⁴_{54—62}

Surveyor-General's Office,
Colombo, December 29, 1906.

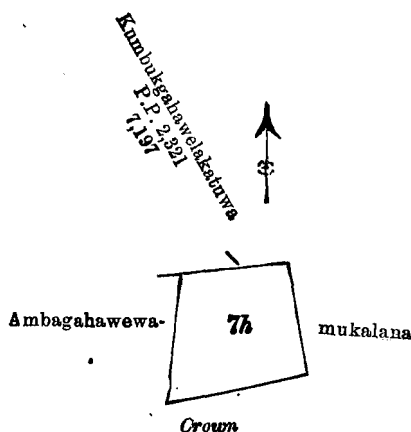
P. D. WARREN,
Surveyor-General.

IV.

Preliminary plan 129.

Lot.	Name of Land.	Extent.	
		A.	R. P.
7h	Welkatuwa	2	3 0

and bounded as follows : on the north by Kumbukgahawelakatuwa (P. P. 2,321/7,197) sold by the Crown, Ambagahawewamukalana belonging to the Crown ; on the east, south, and west by Ambagahawewamukalana belonging to the Crown.



Scale of 8 Chains to an Inch.

Situation : Ambagahawewa village in Pahalawewu tulana of Kende korale.

Preliminary plan 129.

Lot.	Name of Land.	Extent.	
		A.	R. P.
7h	Welkatuwa	2	3 0

Field sheet C ²⁴_{54—62}

Surveyor-General's Office,
Colombo, December 29, 1906.

P. D. WARREN,
Surveyor-General.

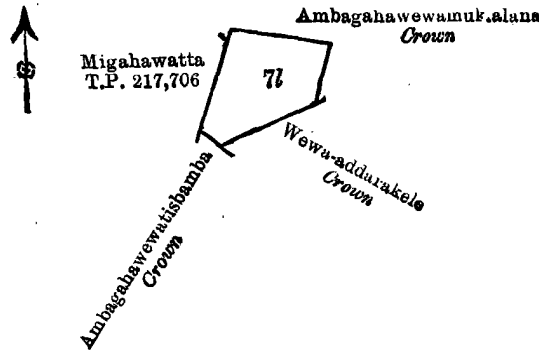
V.

Preliminary plan 129.

Lot.	Name of Land.	Extent.		
		A.	R.	P.
7l	Wewa-addarakele ..	1	2	24

and bounded as follows : on the north and east by Ambagahawewamukalana belonging to the Crown ; on the south by Wewa-addarakele belonging to the Crown, Ambagahawewatisbamba belonging to the Crown ; on the west by Migahawatta (T. P. 217,706), Ambagahawewamukalana belonging to the Crown.

October 10, 1907.

W. E. WAIT,
Special Officer.

Scale of 8 Chains to an Inch.

Situation : Ambagahawewa village in Pahalawewu tulana of Kende korale.

Preliminary plan 129.

Lot.	Name of Land.	Extent.		
		A.	R.	P.
7l	Wewa-addarakele ..	1	2	24
	Field sheet C		24	54—62

Surveyor-General's Office,
Colombo, December 29, 1906.
Anuradhapura S. O. 482

P. D. WARREN,
Surveyor-General.

Order under Section 2 of "The Waste Lands Ordinances of 1897, 1899, 1900, and 1903," declaring Lands to be Crown Property.

In the matter of the lands commonly called or known as Kidagalahena, Kidagalakele (P. P. 2,858/8,937), Kidagalapasbamba, Nugagahayaya, Kongahayaya, Hinnemukalana, Kidagalakele (P. P. 2,858/8,940), situate in the village of Kidagala in the Kandu tulana of the Kanadara korale of the Nuwaragam palata, in the North-Central Province, and of "The Waste Lands Ordinances of 1897, 1899, 1900, and 1903."

THE notice required by section 1 of of "The Waste Lands Ordinances of 1897, 1899, 1900, and 1903," having been duly published in manner prescribed by that section in respect of the above-named lands (*vide* Notice No. 2,679), and no claim having been made to the said lands or to any interest therein within the period of three months from the date specified in the said notice, I, Walter Ernest Wait, Special Officer appointed under section 28 of the said Ordinances, under and by virtue of the powers vested in me in that behalf by section 2 of the said Ordinances, do hereby on October 10, 1907, order and declare that the said lands, as more fully described herein below, situate in the village of Kidagala in the Kandu tulana of the Kanadara korale of the Nuwaragam palata, in the North-Central Province, and shown as lots 3, 3b, 3c, 5, 8, 8b, 8d, 8d1 in preliminary plan No. 328 and in the annexed certified tracing therefrom, and containing in extent 83 acres 3 roods and 4 perches, are the property of the Crown.

Description of the Lands referred to.

The following lots situated in the village of Kidagala in the Kandu tulana of the Kanadara korale of the Nuwaragam palata, in the North-Central Province, as described in the annexed certified tracing :—

Preliminary plan 328.

Lot.	Name of Land.	Extent.		
		A.	R.	P.
3	Kidagalahena ..	55	2	32
3b	Kidagalakele (P. P. 2,858/8,937) ..	0	0	16
3c	Kidagalapasbamba ..	0	1	35
5	Nugagahayaya, Kongahayaya ..	23	2	0
8	Hinnemukalana ..	2	1	22
8b	Kidagalakele (P. P. 2,858/8,940) ..	0	2	24
8d	Hinnemukalana ..	0	3	11
8d1	Kidagalapasbamba ..	0	0	24
		83	3	4

and bounded as follows : on the north by the village limit of Pollambayagama ; on the east by the village limit of Pahalakongaswewa, the village limit of Ihalakongaswewa ; on the south by the village limit of Turuwila ; on the west by the village limit of Turuwila, the village limit of Polambayagama.

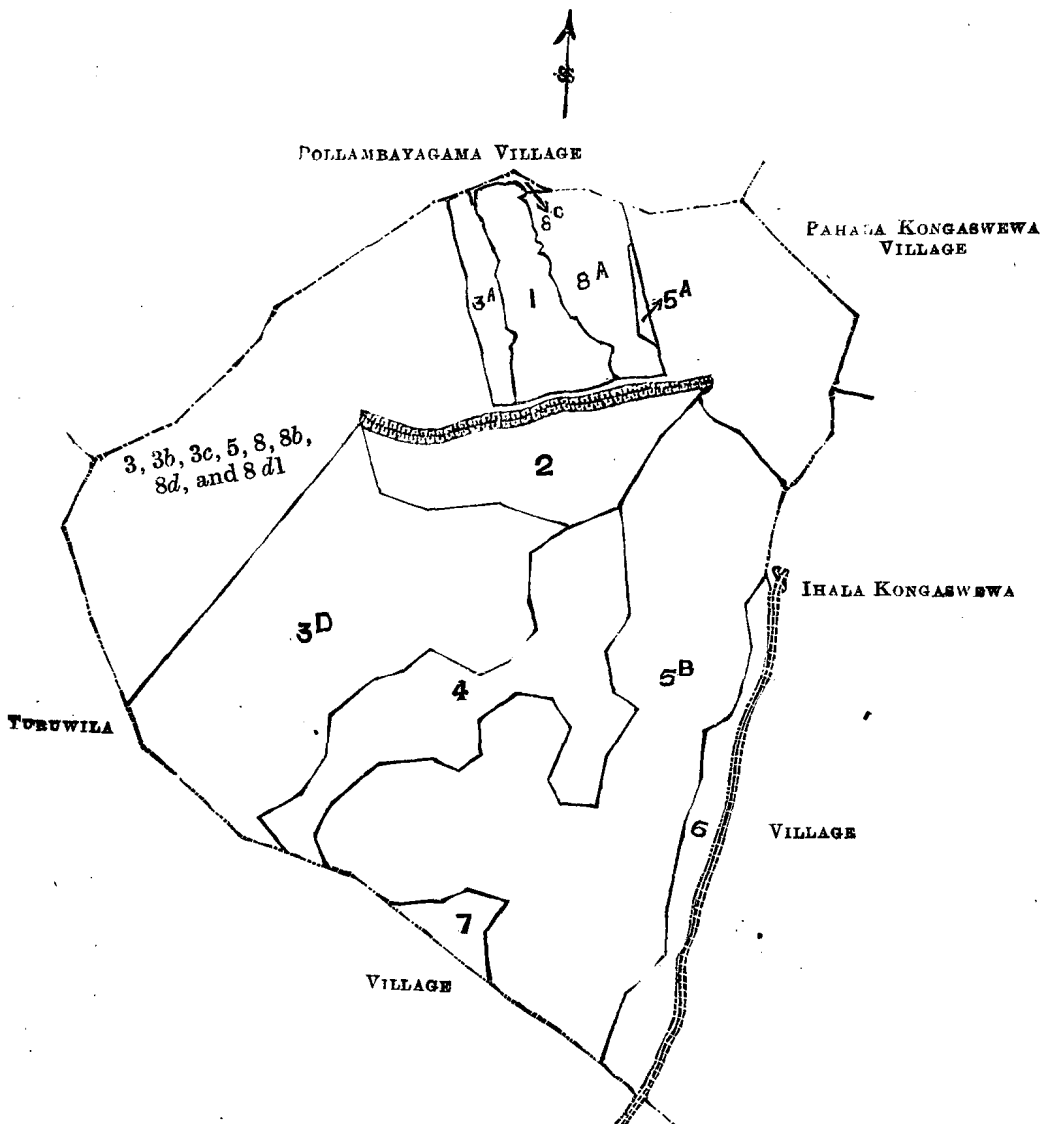
NOTE.—The following lots lying within the above boundaries are excluded from this order, and no part of their aggregate acreage of 225 acres and 3 perches is included in the acreage of 83 acres 3 roods and 4 perches given above :—

Preliminary plan 328.

Lot.	Name of Land.	Extent.		
		A.	R.	P.
1	Kidagalawela	10	0	2
2	Kidagalawewa	20	1	12
3a	Appuwawela-akkare (P. P. 2,858/8,936)	4	1	0
3d	Kidagalahena	56	3	32
4	Kidagalamukalana	30	0	25
5a	Appuwawela-akkare (P. P. 2,858/8,939)	0	3	0
5b	Nugahahayaya, Kongahayaya	78	3	24
6	Parahabadamukalana	10	0	38
7	Kidagalamukalana	3	0	22
8a	Appuwawela-akkara (P. P. 2,858/8,938)	10	0	0
8c	Do. (P. P. 2,858/8,941)	0	1	8
		225	0	3

October 10, 1907.

W. E. WAIT,
Special Officer.



Scale of 16 Chains to an Inch.

Situation : Kidagala village in Kandu tulana of Kanadara korale.

Preliminary plan 328.

Lot.	Name of Land.	Extent.		
		A.	R.	P.
3	Kidagalahena	55	2	32
3b	Kidagalakele (P. P. 2,858/8,937)	0	0	16
3c	Kidagalapasbamba	0	1	35
5	Nugagahayaya, Kongahayaya	23	2	0
8	Hinnemukalana	2	1	22
8b	Kidagalakele (P. P. 2,858/8,940)	0	2	24
8d	Hinnemukalana	0	3	11
8d1	Kidagalapasbamba	0	0	24
		83	3	4

Lots excluded.

1	Kidagalawela	10	0	2
2	Kidagalawewa	20	1	12
3a	Appuwawela-akkare (P. P. 2,858/8,936)	4	1	0
3d	Kidagalahena	56	3	32
4	Kidagalamukalana	30	0	25
5a	Appuwawela-akkare (P. P. 2,858/8,939)	0	3	0
5b	Nugagahayaya, Kongahayaya	78	3	24
6	Parahabadamukalana	10	0	38
7	Kidagalamukalana	3	0	22
8a	Appuwawela-akkara (P. P. 2,858/8,938)	10	0	0
8c	Do. (P. P. 2,858/8,941)	0	1	8
		225	0	3

Sheets F⁹ 53-61 and F⁹ 54-62

Surveyor-General's Office,
Colombo, December 13, 1906.

C. MEADEN,
for Surveyor-General.

Anuradhapura S. O. 483

Order under Section 2 of "The Waste Lands Ordinances of 1897, 1899, 1900, and 1903," declaring Lands to be Crown Property.

In the matter of the lands commonly called or known as Ihala Kongaswewatisbamba, Ihala Kongaswewapasbamba, Ihala Kongaswewahena, Ihala Kongaswewamukalana, Borupangahemukalana, Gammeddegawahena, situate in the village of Ihala Kongaswewa in the Nachcha tulana of the Ulagalla korale of the Hurulupalata, in the North-Central Province, and of "The Waste Lands Ordinances of 1897, 1899, 1900, and 1903."

THE notice required by section 1 of "The Waste Lands Ordinances of 1897, 1899, 1900, and 1903," having been duly published in manner prescribed by that section in respect of the above-named lands (*vide* Notice No. 2,673), and no claim having been made to the said lands or to any interest therein within the period of three months from the date specified in the said notice, I, Walter Ernest Wait, Special Officer appointed under section 28 of the said Ordinances, under and by virtue of the powers vested in me in that behalf by section 2 of the said Ordinances, do hereby on October 10, 1907, order and declare that the said lands, as more fully described herein below, situate in the village of Ihala Kongaswewa in the Nachcha tulana of the Ulagalla korale of the Hurulu palata, in the North-Central Province, and shown as lots 1, 1b, 5, 6, 6b, 6d, 7, 8 in preliminary plan No. 331 and in the annexed certified tracing therefrom, and containing in extent 189 acres 2 roods and 36 perches, are the property of the Crown.

Description of the Lands referred to.

The following lots situated in the village of Ihala Kongaswewa in the Nachcha tulana of the Ulagalla korale of the Hurulupalata, in the North-Central Province, as described in the annexed certified tracing:—

Preliminary plan 331.

Lot.	Name of Land.	Extent.		
		A.	R.	P.
1	Ihala Kongaswewatisbamba	2	0	2
1b	Ihala Kongaswewapasbamba	0	0	24
5	Ihala Kongaswewahena	71	1	25
6	Ihala Kongaswewamukalana	112	3	5
6b	Do.	2	0	0
6d	Ihala Kongaswewapasbamba	0	3	20
7	Borapangahemukalana	0	1	12
8	Gammeddegawahena	0	0	28
		189	2	36

and bounded as follows : on the north by the village limit of Pahala Kongaswewa ; on the east by the village limit of Palayakulama ; on the south by the village limit of Wettankulama ; on the west by the village limit of Kidagala.

NOTE.—The following lots lying within the above boundaries are excluded from this order, and their aggregate acreage of 15 acres and 3 roods is not included in the acreage of 189 acres 2 roods and 36 perches given above :—

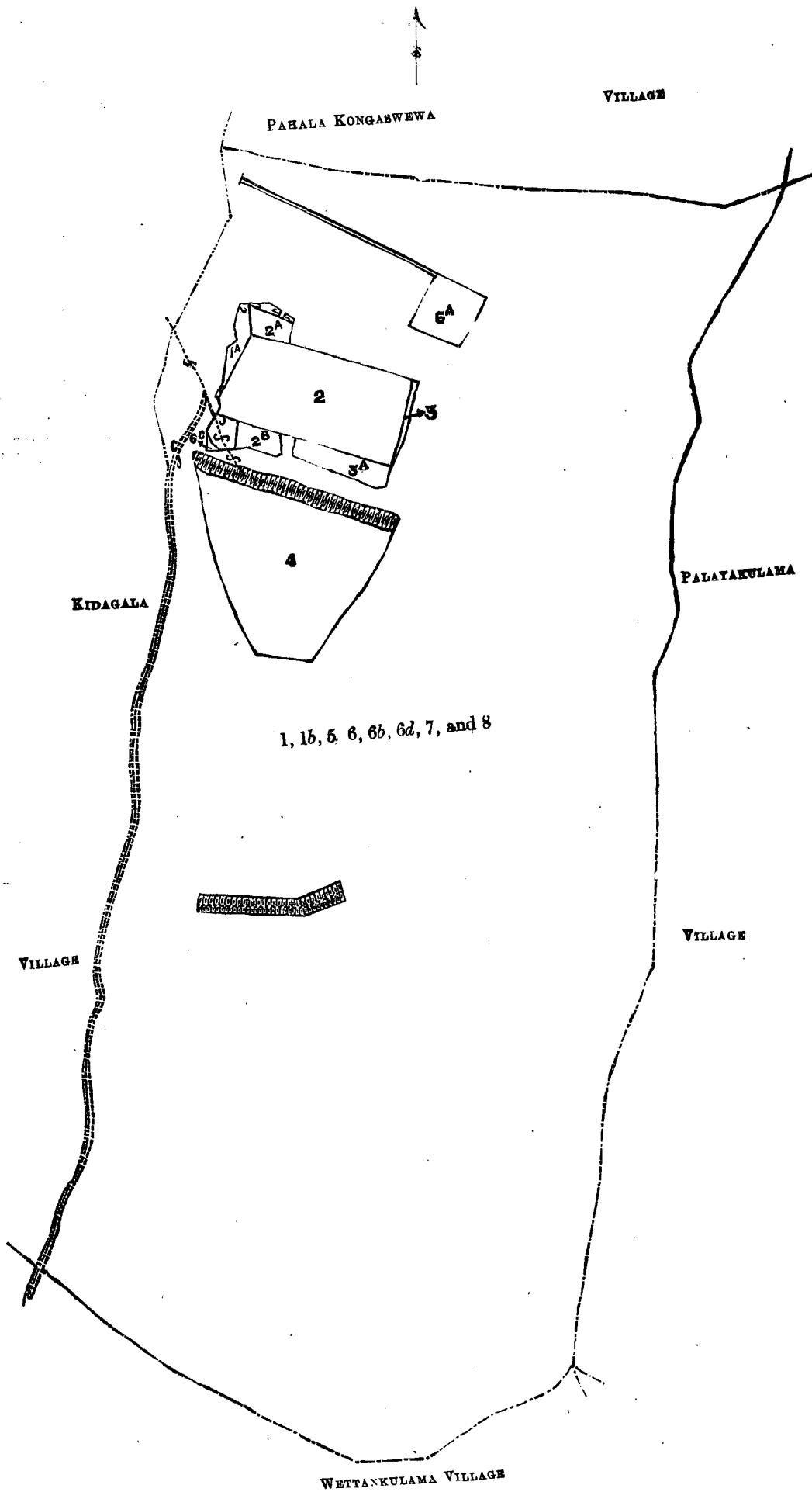
Preliminary plan 331.

Lot.	Name of Land.	Extent.		
		A.	R.	P.
1a	Ihala Kongaswewawatta	0	2	24
2	T. Ps. 134,570 and 155,219	4	3	2
2a	Ihala Kongaswewagammedda	0	1	15
2b	Do.	0	1	15
3	Ihala Kongaswewa-akkarawela	0	0	15
3a	Do.	0	2	32
4	Ihala Kongaswewa	7	2	25
6a	Ihala Kongaswewamukalana	1	0	29
6c	Ihala Kongaswewawatta	0	0	3
		15	3	0

October 10, 1907.

W. E. WARR,
Special Officer.

[For Tracing see page 1482.]



Situation ; Ihala Kongaswewa village in Nachcha tulana of Ulagalla korale.

Preliminary plan 331.

Lot.	Name of Land.	Extent.		
		A.	R.	P.
1	Ihala Kongaswewatisbamba	2	0	2
1b	Ihala Kongaswewapasbamba	0	0	24
5	Ihala Kongaswewahena	71	1	25
6	Ihala Kongaswewamukalana	112	3	5
6b	Do.	2	0	0
6d	Ihala Kongaswewapasbamba	0	3	20
7	Borapangahemukalana	0	1	12
8	Gammeddegawahena	0	0	28
		189	2	36

Lots excluded.

1a	Ihala Kongaswewawatta	0	2	24
2	T. Ps. 134,570 and 155,219	4	3	2
2a	Ihala Kongaswewagammedda	0	1	15
2b	Do.	0	1	15
3	Ihala Kongaswewa-akkarawela	0	0	15
3a	Do.	0	2	32
4	Ihala Kongaswewa	7	2	25
6a	Ihala Kongaswewamukalana	1	0	29
6c	Ihala Kongaswewawatta	0	0	3
		15	3	0

Sheet F 54⁹—62

Surveyor-General's Office,
Colombo, December 13, 1906.

Anuradhapura S. O. 484

C. MEADEN,
for Surveyor-General.

Order under Section 2 of "The Waste Lands Ordinances of 1897, 1899, 1900, and 1903," declaring Lands to be Crown Property.

In the matter of the lands commonly called or known as Helambewekele, Helambewekele (P. P. 2,564/8,057 and 8,058), Helambewehena, Helambewetisbamba, Alutwatta, Helambewepasbamba, situate in the village of Helambewa in the Pahala Medagandahe tulana of the Nuwaragam korale of the Nuwaragam palata, in the North-Central Province, and of "The Waste Lands Ordinances of 1897, 1899, 1900, and 1903."

THE notice required by section 1 of "The Waste Lands Ordinances of 1897, 1899, 1900, and 1903," having been duly published in manner prescribed by that section in respect of the above-named lands (*vide* Notice No. 2,770), and no claim having been made to the said lands or to any interest therein within the period of three months from the date specified in the said notice, I, Walter Ernest Wait, Special Officer appointed under section 28 of the said Ordinances, under and by virtue of the powers vested in me in that behalf by section 2 of the said Ordinances, do hereby on October 10, 1907, order and declare that the said lands, as more fully described herein below, situate in the village of Helambewa in the Pahala Medagandahe tulana of the Nuwaragam korale of the Nuwaragam palata, in the North-Central Province, and shown as lots 1, 1a, 1c, 1d, 2, 4, 4a, 4b, 8 in preliminary plan No. 314 and in the annexed certified tracing therefrom, and containing in extent 940 acres and 20 perches, are the property of the Crown.

Description of the Lands referred to.

The following lots situated in the village of Helambewa in the Pahala Medagandahe tulana of the Nuwaragam korale of the Nuwaragam palata, in the North-Central Province, as described in the annexed certified tracing :—

Preliminary plan 314.

Lot.	Name of Land.	Extent.		
		A.	R.	P.
1	Helambewekele	917	0	1
1a	Do. (P. P. 2,564/8,057 & 8,058)	4	2	28
1c	Helambewapasbamba	2	0	20
1d	Helambewekele	1	0	0
2	Helambewehena	12	1	22
4	Helambewetisbamba	2	0	38
4a	Alutwatta	0	1	0
4b	Helambewepasbamba	0	1	7
8	Helambewehena	0	0	24
		940	0	20

and bounded as follows : on the north by the village limit of Wetiya ; on the east by the village limit of Ratmalagahawewa ; on the south by the village limit of Pahalahawewa ; on the west by village limit of Pahamuna, the village limit of Andarawewa.

NOTE.—The following lots lying within the above boundaries are excluded from this order, and their aggregate acreage of 92 acres and 7 perches is not included in the acreage of 940 acres and 20 perches given above :—

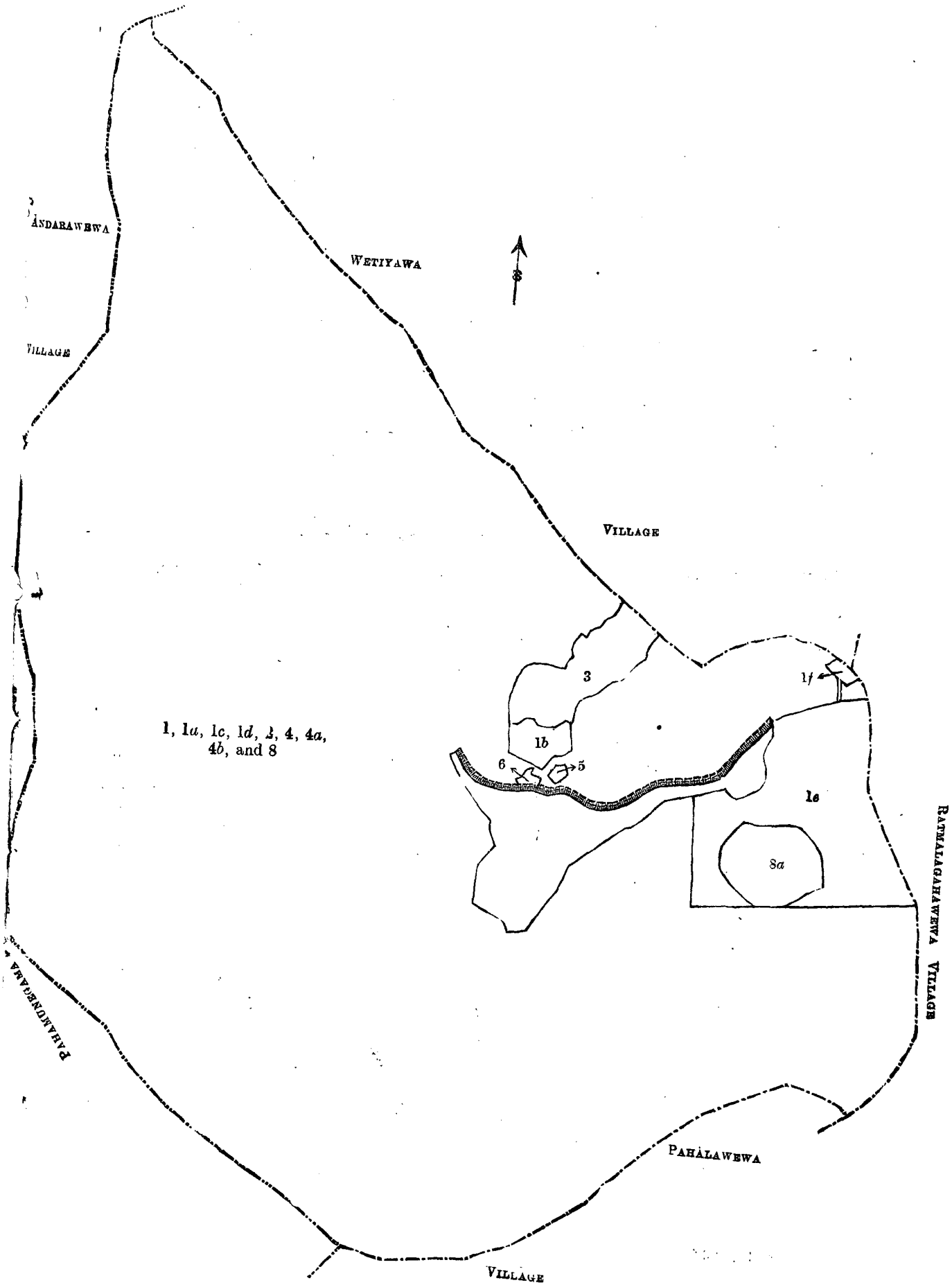
Preliminary plan 314.

Lot.	Name of Land.	Extent.		
		A.	R.	P.
1b ..	Helembewekele (T. Ps. 217,694 & 225,123)	3 2 7
1c ..	Helembewekele	37 2 29
1f ..	Helembeweminipittaniya	0 2 0
3 ..	Helembewewela	13 0 30
5 ..	Ambagahawatta	0 1 5
6 ..	Palugahawatta	0 1 20
7 ..	Helembewewewa	25 2 25
8a ..	Helembewehena	10 3 11
				92 0 7

W. E. WAIT,
Special Officer.

October 10, 1907.

[For Tracing see page 1485.]



1, 1a, 1c, 1d, 2, 4, 4a,
4b, and 8

Scale of 16 Chains to an Inch.

Situation : Helambewa village in Pahala Medagandahe tulana in Nuwaragam korale.

Preliminary plan 314.

Lot.	Name of Land.	Extent.		
		A.	R.	P.
1	Helembewekele	917	0	1
1a	Do. (P. P. 2,564/8,057 & 8,058)	4	2	28
1c	Helambewepasbamba	2	0	20
1d	Helambewekele	1	0	0
2	Helambewehena	12	1	22
4	Helambewetisbamba	2	0	38
4a	Alutwatta	0	1	0
4b	Helambewepasbamba	0	1	7
8	Helambewehena	0	0	24
		940	0	20

Lots excluded.

1b	Helembewekele (T. Ps. 217,694 & 225,123)	3	2	7
1e	Helembewekele	37	2	29
1f	Helembeweminipittaniya	0	2	0
3	Helembewewela	13	0	30
5	Ambagahawatta	0	1	5
6	Palugahawatta	0	1	20
7	Helembewewewa	25	2	25
8a	Helembewehena	10	3	11
		92	0	7

Sheets F⁸₃₉₋₄₇, F⁸₄₀₋₄₈, F⁸₅₅₋₆₃, and F⁸₅₆₋₆₄

Surveyor-General's Office,
Colombo, May 3, 1907.

J. B. M. RIDOUT,
for Surveyor-General.

Anuradhapura S. O. 485

Order under Section 4, Sub-section (1), of "The Waste Lands Ordinances of 1897, 1899, 1900, and 1903."

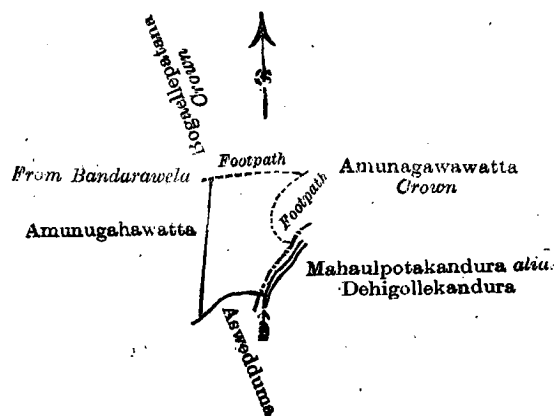
In the matter of the land commonly called or known as Amunagawawatta, situate in the village of Mahaulpota in the Mahapalata korale of the Udukinda division, in the Province of Uva, and of "The Waste Lands Ordinances of 1897, 1899, 1900, and 1903."

WHEREAS in pursuance of section 1 of the said Ordinances it was duly declared and notified on September 14, 1906, that if no claim to the land commonly called or known as Amunagawawatta, situate in the village of Mahaulpota in the Mahapalata korale of the Udukinda division, in the Province of Uva, containing in extent 1 acre 2 roods and 12 perches, and shown as lot 7a in preliminary plan No. 120, was made to H. O. Fox, Special Officer appointed under section 28 of the said Ordinances, within the period of three months from the date specified in the said notice, such land would be deemed the property of the Crown and dealt with on account of the Crown (*vide* Notice No. 2,563):

And whereas Dandeniyege Babappuhami of Doolgolla made claim thereto, and I, John George Fraser, Special Officer appointed under section 28 of the said Ordinances, made due inquiry into such claim; and whereas I and the said claimant have come to an agreement in writing concerning the said land, under section 4, sub-section (1), of the said Ordinances; whereby it was ordered, in pursuance of the agreement aforementioned, that the said Dandeniyege Babappuhami of Doolgolla should pay to the Government Agent at Badulla a sum of Rupees Sixteen (Rs. 16) as purchase amount for the said land on or before January 31, 1907; and whereas the said amount has been duly paid by the due date by the said claimant, he is hereby declared to be the purchaser of the said land commonly called or known as Amunagawawatta, situate in the village of Mahaulpota in the Mahapalata korale of the Udukinda division, in the Province of Uva; containing in extent 1 acre 2 roods and 12 perches, and shown as lot 7a in preliminary plan No. 120 and in the annexed certified tracing therefrom, and bounded as follows: on the north by a footpath (Bogahallepatana belonging to the Crown); on the east by a footpath (Amunagawawatta belonging to the Crown), the village limit of Gonamutawa (the Mahaulpota-kandura *alias* Dehigolle-kandura); on the south by Aswedduma claimed by R. M. Ukku Banda and others; and on the west by Amunagawawatta sold by the Crown under the Waste Lands Ordinances.

September 18, 1907.

J. G. FRASER,
Settlement Officer.



Scale of 8 Chains to an Inch.

Situation : Mahaulpota village.

Preliminary plan 120.

Lot.	Name of Land.	Extent.
7a	Amunagawawatta	1 2 12

Field sheet M₅₂—60

Surveyor-General's Office,
Colombo, August 23, 1907.
Uva S. O. 1,087

J. B. M. RIDOUT,
for Surveyor-General.

Order under Section 4, Sub-section (1), of "The Waste Lands Ordinances of 1897, 1899, 1900, and 1903."

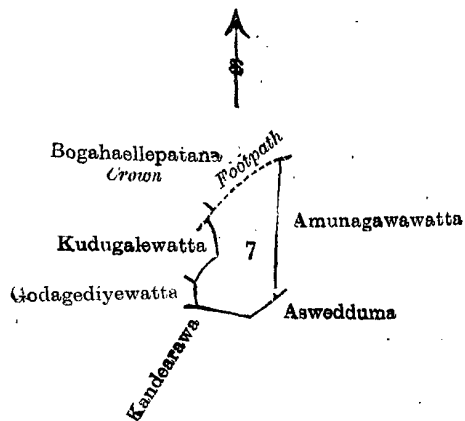
In the matter of the land commonly called or known as Amunugahawatta, situate in the village of Mahaulpota in the Mahapalata korale of the Udukinda division, in the Province of Uva, and of "The Waste Lands Ordinances of 1897, 1899, 1900, and 1903."

WHEREAS in pursuance of section 1 of the said Ordinances it was duly declared and notified on September 14, 1906, that if no claim to the land commonly called or known as Amunugahawatta, situate in the village of Mahaulpota in the Mahapalata korale of the Udukinda division, in the Province of Uva, containing in extent 1 acre 2 roods and 12 perches, and shown as lot 7 in preliminary plan No. 120, was made to H. O. Fox, Special Officer appointed under section 28 of the said Ordinances, within the period of three months from the date specified in the said notice, such land would be deemed the property of the Crown and dealt with on account of the Crown (*vide* Notice No. 2,563) :

And whereas Wijesundera Mudiyanse Kiri Banda of Mahaulpota made claim thereto, and I, John George Fraser, Special Officer appointed under section 28 of the said Ordinances, made due inquiry into such claim ; and whereas I and the said claimant have come to an agreement in writing concerning the said land, under section 4, sub-section (1), of the said Ordinances ; whereby it was ordered, in pursuance of the agreement afore-mentioned, that the said Wijesundera Mudiyanse Kiri Banda should pay to the Government Agent at Badulla a sum of Rupees Fifteen (Rs. 15), as purchase amount for the said land on or before January 31, 1907 ; and whereas the said amount has been duly paid by the said claimant by the due date, he is hereby declared to be the purchaser of the said land commonly called or known as Amunugahawatta, situate in the village of Mahaulpota in the Mahapalata korale of the Udukinda division, in the Province of Uva, containing in extent 1 acre 2 roods and 12 perches, and shown as lot 7 in preliminary plan 120 and in the annexed certified tracing therefrom, and bounded as follows : on the north by a footpath (Bogahallepatana belonging to the Crown) ; on the east by Amunagawawatta sold under the Waste Lands Ordinances ; on the south by Aswedduma claimed by R. M. Ukku Banda and others, Kandearawa claimed by Mahagedara Rammenika ; and on the west by Godagediyawatta claimed by Manuel Annavirala, Kudugalewatta claimed by V. M. Kiri Banda.

September 18, 1907.

J. G. FRASER,
Settlement Officer.



Scale of 8 Chains to an Inch.

Situation : Mahaulpota village

Preliminary plan 120

Lot.	Name of Land.	Extent. A. R. P.
7	Amunagawawatta	1 2 12

Field sheet M¹²₅₂₋₆₀

Surveyor-General's Office,
Colombo, August 23, 1907.

J. B. M. RIDOUT,
for Surveyor-General.

Uva S. O. 1,088