



# Ceylon Government Gazette

Published by Authority.

No. 6,217 — FRIDAY, NOVEMBER 22, 1907.

PART I.—General : Minutes, Proclamations, Appointments, and General Government Notifications. | PART III.—Provincial Administration.  
 PART II.—Legal and Judicial. | PART IV.—Land Settlement.  
 PART V.—Mercantile, Marine, Municipal, Local, &c.

*Separate paging is given to each Part in order that it may be filed separately.*

## Part IV.—Land Settlement.

	PAGE		PAGE
Final Orders .. .. .	1489	Preliminary Notices.. .. .	—

### FINAL ORDERS.

**Order under Section 2 of "The Waste Lands Ordinances of 1897, 1899, 1900, and 1903," declaring Lands to be Crown Property.**

In the matter of the lands commonly called or known as Diwulwewapuranawela, Diwulwewatisbamba, Diwulwewapambamba, Diwulwewakele, situate in the village of Diwulwewa in the Galkadawala tulana of the Nuwaragam korale of the Nuwaragam palata, in the North-Central Province, and of "The Waste Lands Ordinances of 1897, 1899, 1900, and 1903."

THE notice required by section 1 of "The Waste Lands Ordinances of 1897, 1899, 1900, and 1903," having been duly published in manner prescribed by that section in respect of the above-named lands (*vide* Notice No. 2,798), and no claim having been made to the said lands or to any interest therein within the period of three months from the date specified in the said notice. I, Walter Ernest Wait, Special Officer appointed under section 28 of the said Ordinances, under and by virtue of the powers vested in me in that behalf by section 2 of the said Ordinances, do hereby on October 28, 1907, order and declare that the said lands, as more fully described herein below, situate in the village of Diwulwewa in the Galkadawala tulana of the Nuwaragam korale of the Nuwaragam palata, in the North-Central Province, and shown as lots 1a, 1b, 1c, 1d, 1e, 1f, 1h, 1k, 1l, 1m, 2, 2a, 8, 8c, 8d, 8e in preliminary plan No. 480 and in the annexed certified tracing therefrom, and containing in extent 769 acres 2 roods and 37 perches, are the property of the Crown.

*Description of the Lands referred to.*

The following lots situated in the village of Diwulwewa in the Galkadawala tulana of the Nuwaragam korale of the Nuwaragam palata, in the North-Central Province, as described in the annexed certified tracing:—  
Preliminary plan 480.

Lot.	Name of Land.	Extent.		
		A.	R.	P.
1a	Diwulwewapuranawela	0	0	8
1b	Do.	0	0	5
1c	Do.	0	0	2
1d	Do.	0	0	2
1e	Do.	0	0	5
1f	Do.	0	0	5
1h	Do.	0	0	2
1k	Do.	0	0	5
1l	Do.	0	0	18
1m	Do.	0	0	5
2	Diwulwewatisbamba	1	3	22
2a	Diwulwewapasbamba	0	1	20
8	Diwulwewakele	758	1	38
8c	Do.	2	0	0
8d	Do.	1	1	5
8e	Do.	5	1	15
		<b>769</b>	<b>2</b>	<b>37</b>

and bounded as follows: on the north by the village limit of Gambirigawewa; on the east by the village limit of Puwarasankulama; on the south by the village limit of Puwarasankulama, the Malwatu-oya; on the west by the Malwatu-oya, the village limit of Ballankadawala.

NOTE.—The following lots lying within the above boundaries are excluded from this order, and their aggregate acreage of 119 acres and 37 perches is not included in the acreage of 769 acres 2 roods and 37 perches given above:—

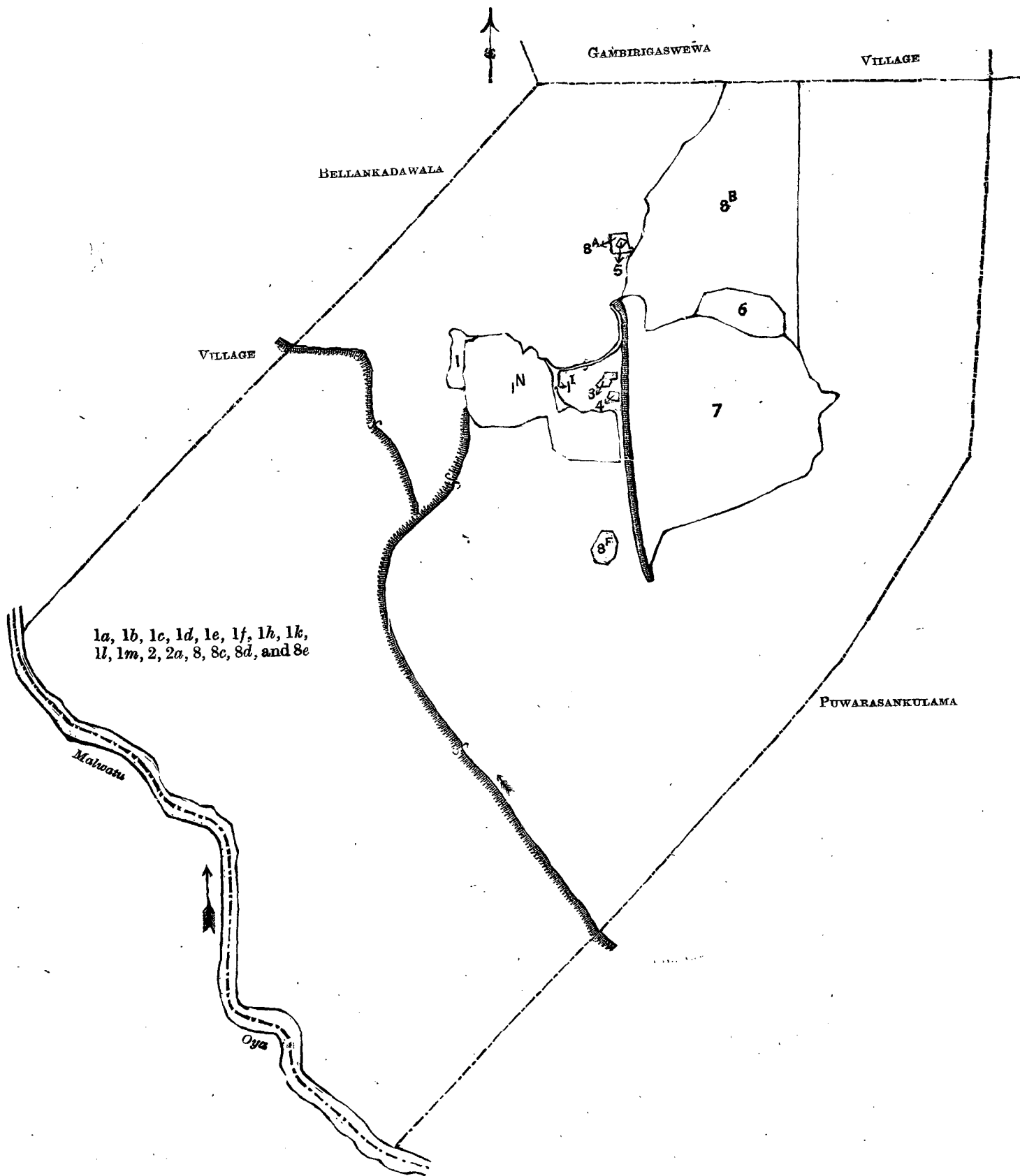
## Preliminary plan 480.

Lot.	Name of Land.	Extent.		
		A.	R.	P.
1	Diwulwewapuranawela	1	1	20
1i	Do.	0	1	36
1n	Do. (T. P. 87,082)	15	1	0
3	Diwulwewagangoda	0	1	0
4	Do.	0	0	13
5	Diwulwewaminipittaniya	0	0	8
6	Weweismathahena	4	1	23
7	Diwulwewa	50	1	10
8a	Diwulwewaminipittaniya	0	2	0
8b	Diwulwewakele	45	2	17
8f	Wiragahawatta	0	3	30
		<b>119</b>	<b>0</b>	<b>37</b>

October 28, 1907.

W. E. WAIT,  
Special Officer.

[For Tracing see page 1491.]



Scale of 16 Chains to an Inch.

Situation: Diwulwewa village in Galkadawala tulana in Nuwaragam korale.  
Preliminary plan 480.

Lot.	Name of Land.	Extent.		
		A.	R.	P.
1a	Diwulwewapuranawela	0	0	8
1b	Do.	0	0	5
1c	Do.	0	0	2
1d	Do.	0	0	2
1e	Do.	0	0	5
1f	Do.	0	0	5
1h	Do.	0	0	2
1k	Do.	0	0	5
1l	Do.	0	0	18
1m	Do.	0	0	5
2	Diwulwewatisbamba	1	3	22
2a	Diwulwewapasbamba	0	1	20
8	Diwulwewakele	758	1	38
8c	Do.	2	0	0
8d	Do.	1	1	5
8e	Do.	5	1	15
		769	2	37

*Lots excluded.*

1	Diwulwewapuranawela	1	1	20
1i	Do.	0	1	36
1n	Do. (F. P. 87,082)	15	1	0
3	Diwulwewagangoda	0	1	0
4	Do.	0	0	13
5	Diwulwewaminipittaniya	0	0	8
6	Wewaismathahena	4	1	23
7	Diwulwewa	50	1	10
8a	Diwulwewaminipittaniya	0	2	0
8b	Diwulwewakele	45	2	17
8f	Wiragahawatta	0	3	30
		119	0	37

Sheets F<sub>2-10</sub><sup>4</sup>, F<sub>3-11</sub><sup>4</sup>, F<sub>18-26</sub><sup>4</sup>, and F<sub>19-27</sub><sup>4</sup>

Surveyor-General's Office,  
Colombo, June 18, 1907.  
Anuradhapura S. O. 486

J. B. M. RIDOUT,  
for Surveyor-General.

**Order under Section 4, Sub-section (1), of "The Waste Lands Ordinances of 1897, 1899, 1900, and 1903,"  
declaring Lands to be Crown Property.**

In the matter of the lands commonly called or known as Ulankulamakele, Ulankulamapasbamba, Bulugahayaya, Diggala, and Rambawala, situate in the village of Ulankulama in the Pahala Kelagam tulana of the Kelagam Korale North of the Kelagam palata, in the North-Central Province, and of "The Waste Lands Ordinances of 1897, 1899, 1900, and 1903."

**W**HEREAS in pursuance of section 1 of the said Ordinances it was duly notified on November 23, 1906, that if no claim to the lands commonly called or known as Ulankulamakele, Ulankulamapasbamba, Bulugahayaya, &c., situate in the village of Ulankulama in the Pahala Kelagam tulana of the Kelagam Korale North of the Kelagam palata, containing in extent 357 acres 3 roods and 8 perches, and shown as lots 1, 1a, 1½, 2, 4b, 5, 5a, 6, and 7 in preliminary plan No. 420 and in the annexed certified tracing therefrom, was made to Walter Ernest Wait, Special Officer appointed under section 28 of the said Ordinances, within the period of three months from the date specified in such notice, such lands would be deemed the property of the Crown and dealt with on account of the Crown (*vide* Notice No. 2,614):

And whereas (1) Kapurala Vel-Vidanegge Kapuruhami Vel-Vidane and (2) Kapuruhami Gamaralage Mudalihami Gamarala, both of Gallewa, made claim thereto, and whereas the said claimants have withdrawn their claims to the said lands, I, Walter Ernest Wait, Special Officer appointed under section 28 of the said Ordinances, under and by virtue of the powers vested in me in that behalf by section 4 of the said Ordinances, do hereby on October 12, 1907, order and declare, under section 4, sub-section (1), of the said Ordinances, that the said lands, as more fully described herein below, are the property of the Crown.

*Description of the Lands referred to.*

The following lots situated in the village of Ulankulama in the Pahala Kelagam tulana of the Kelagam Korale North of the Kelagam palata, in the North-Central Province, as described in the annexed certified tracing:—

## Preliminary plan 420.

Lot.	Name of Land.	Extent.		
		A.	R.	P.
1	Ulankulamakele	15	3	9
1a	Do.	0	1	32
1½	Do.	10	3	8
2	Do.	111	1	32
4b	Ulankulamepasbamba	0	3	9
5	Bulugahayaya	216	1	10
5a	Do.	0	3	15
6	Diggala	1	1	3
7	Rambawala	0	0	10
		<b>357</b>	<b>3</b>	<b>8</b>

and bounded as follows: on the north by the village limit of Timbiriya, the village limit of Hammillakulana, the village limit of Payindikulama; on the east by the village limit of Payindikulama, the village limit of Aiyatayagama; on the south by the village limit of Gallewa; on the west by the village limit of Tammanne-gama.

NOTE.—The following lots lying within the above boundaries are excluded from this order, and their aggregate acreage of 45 acres 3 roods and 6 perches is not included in the acreage of 357 acres 3 roods and 8 perches given above:—

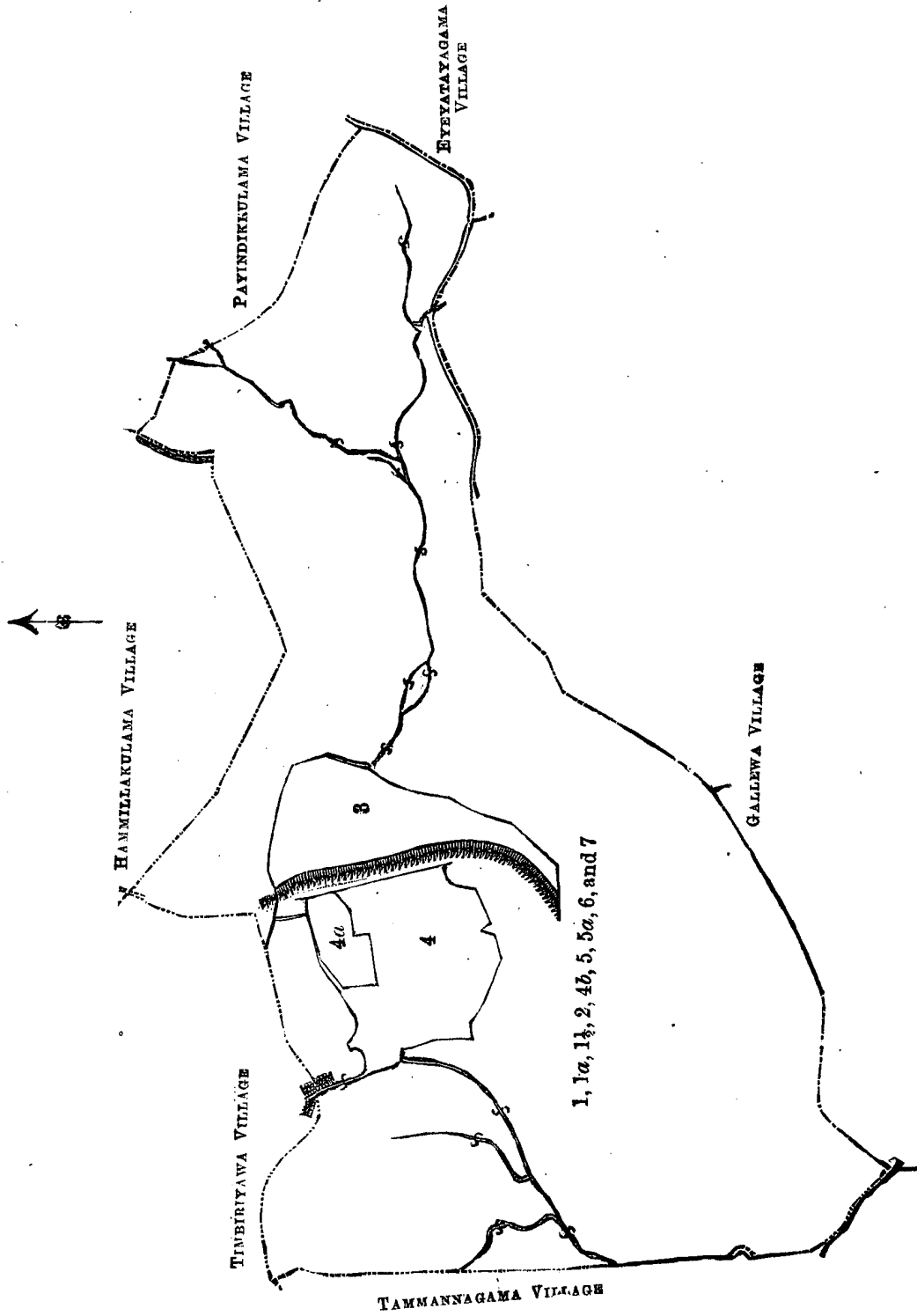
## Preliminary plan 420.

Lot.	Name of Land.	Extent.		
		A.	R.	P.
3	Ulankulamewewa	20	3	20
4	Ulankulamekumbura	20	3	11
4a	Ulankulamekumbura (T. P. 169,460)	4	0	15
		<b>45</b>	<b>3</b>	<b>6</b>

October 12, 1907.

W. E. WAIT,  
Special Officer.

[For Tracing see page 1494.]



Scale of 16 Chains to an Inch.

Situation: Ulankulama village of Kelagam-korale.

Preliminary plan 420.

Lot.	Name of Land.	Extent.		
		A.	R.	P.
1	Ulankulamakele	15	3	9
1a	Do	0	1	32
1½	Do.	10	3	8
2	Do.	111	1	32
4b	Ulankulamepasbamba	0	3	9
5	Bulugahayaya	216	1	10
5a	Do.	0	3	15
6	Diggala	1	1	3
7	Rambawala	0	0	10
		357	3	8

Lots excluded.

3	Ulankulamewewa	20	3	20
4	Ulankulamekumbura	20	3	11
4a	Ulankulamekumbura (T. P. 169,460)	4	0	15
		45	3	6

Sheets F<sup>14</sup><sub>22-30</sub>, F<sup>14</sup><sub>23-31</sub>, F<sup>14</sup><sub>38-46</sub>, F<sup>14</sup><sub>39-47</sub>

Surveyor-General's Office,  
Colombo, October 22, 1906.  
Anuradhapura S. O. 487

C. MEADEN,  
for Surveyor-General.

**Order under Section 2 of "The Waste Lands Ordinances of 1897, 1899, 1900, and 1903," declaring Lands to be Crown Property.**

In the matter of the lands commonly called or known as Nuwarayayemukalana, Welikandemukalana, Kiriwewa, and Ulpotamedahena, situate in the village of Telambugalla in the Ihalawisideke korale of the Hiriyala hatpattu of the Kurunegala District, in the North-Western Province, and of "The Waste Lands Ordinances of 1897, 1899, 1900, and 1903."

THE notice required by section 1 of "The Waste Lands Ordinances of 1897, 1899, 1900, and 1903," having been duly published in manner prescribed by that section in respect of the above-named lands (*vide* Notice No. 2,772), and no claim having been made to the said lands or to any interest therein within the period of three months from the date specified in the said notice, I, John Murray Davies, Special Officer appointed under section 28 of the said Ordinances, under and by virtue of the powers vested in me in that behalf by section 2 of the said Ordinances, do hereby on October 18, 1907, order and declare that the said lands, as more fully described herein below, situate in the village of Telambugalla in the Ihalawisideke korale of the Hiriyala hatpattu of the Kurunegala District, in the North-Western Province, and shown as lots 5, 30, and 31 in preliminary plan No. 67 and in the annexed certified tracings therefrom, and containing in extent 110 acres 3 roods and 8 perches, are the property of the Crown.

*Description of the Lands referred to.*

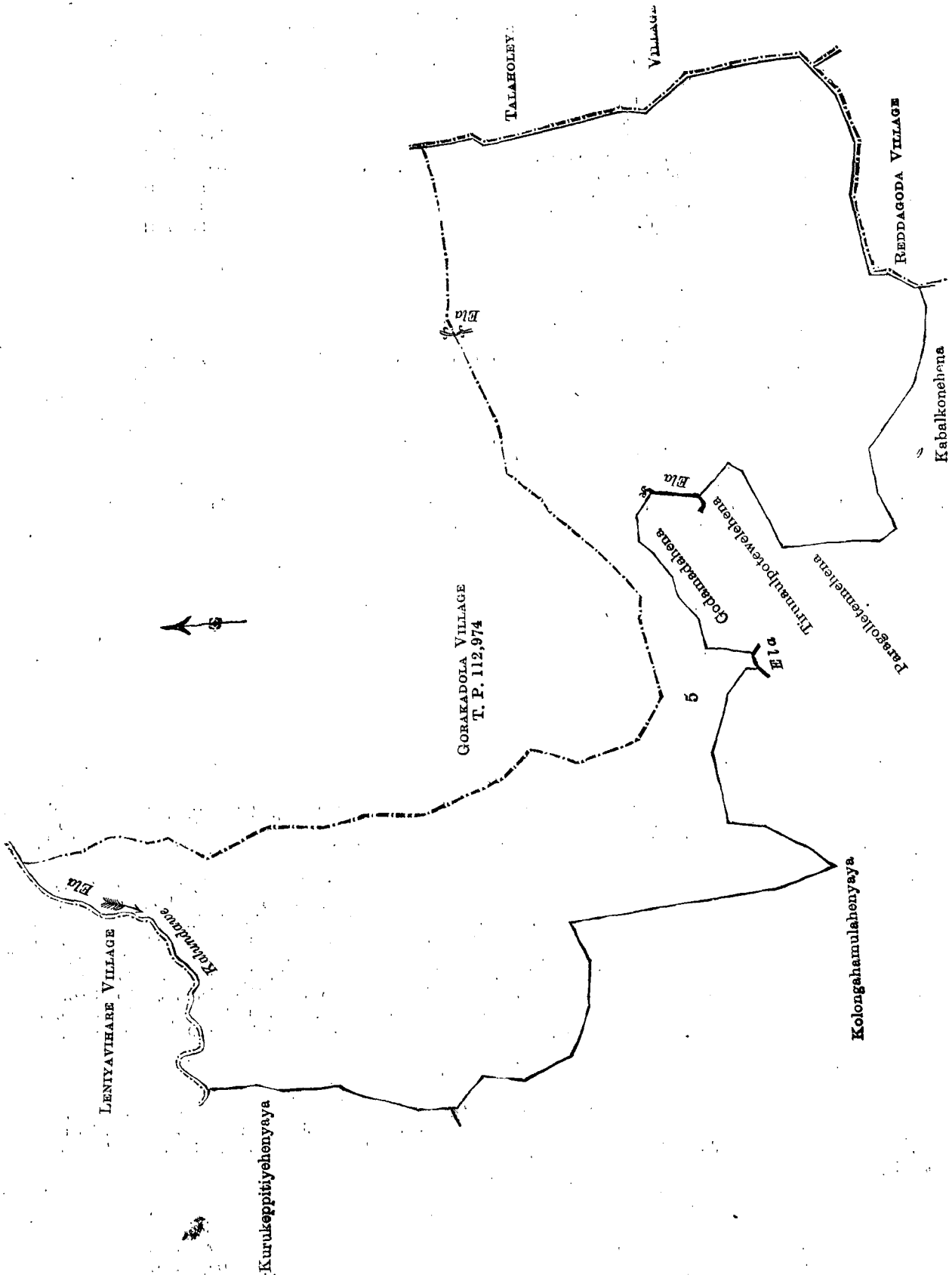
The following lots situated in the village of Telambugalla in the Ihalawisideke korale of the Hiriyala hatpattu of the Kurunegala District, in the North-Western Province, as described in the annexed certified tracings:—

I.

Preliminary plan 67.

Lot.	Name of Land.	Extent.		
		A.	R.	P.
5	Nuwarayayemukalana, Welikandemukalana	102	3	15

and bounded as follows: on the north by the Kalundewe-ela (the village limit of Liniya Vihare), the village limit of Gorakadola (T. P. 112,974); on the east by the village limit of Talaholeyaya; on the south by the village limit of Reddagoda, Kabalkonehena claimed by Allavichchi and others, Paragolletennehena claimed by ditto, Tirunaulpotewelahena claimed by Mana Asampillai, an ela, Godamadehena claimed by Kunchi Lebbe and others, an ela, Kolongahamulahenyaya claimed by Slema Lebbe and others; on the west by Kolongahamulahenyaya claimed by Slema Lebbe and others, Kurukeppitiyehenyaya claimed by Slema Lebbe.



Scale of 8 Chains to an Inch.

Situation: Telambugalla village in Ihalawisideke korale.  
Preliminary plan 67.

Lot.	Name of Land.	Extent. A. R. P.
5	Nuwaraysayemukalana, Welikandemukalana	102 ' 3 15

Surveyor-General's Office,  
Colombo, May 25, 1907.

J. B. M. RIDOUT,  
for Surveyor-General.



## II.

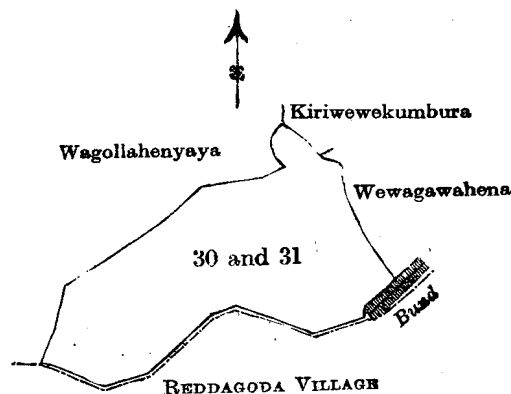
## Preliminary plan 67.

Lot.	Name of Land.	Extent.		
		A.	R.	P.
30	Kiriwewa	1	0	17
31	Ulpotamedahena	6	3	16
		7	3	33

and bounded as follows : on the north by Wagollehenyaya claimed by Pana Omara Lebbe, Kiriwewekumbura claimed by Lokubanda Arachchi, Wewagawahena claimed by Wappu Lebbe Arachchi ; on the east by Wewagawahena claimed by Wappu Lebbe Arachchi, a tank bund ; on the south by the village limit of Reddagoda ; on the west by Wagollehenyaya claimed by Pana Omara Lebbe.

October 18, 1907.

J. M. DAVIES,  
Special Officer.



Scale of 8 Chains to an Inch.

Situation : Telambugalla village in Ihalawisideke korale.

Preliminary plan 67.

Lot.	Name of Land.	Extent.		
		A.	R.	P.
30	Kiriwewa	1	0	17
31	Ulpotamedahena	6	3	16
		7	3	33

Surveyor-General's Office,  
Colombo, May 25, 1907.  
Kurunegala S. O. 48

J. B. M. RIDOUT,  
for Surveyor-General.

**Order under Section 4, Sub-section (1), of "The Waste Lands Ordinances of 1897, 1899, 1900, and 1903."**

In the matter of the lands commonly called or known as Kalukelehena, Malattawawewagawahena, Wewagawahena, and Kalukelehena, situate in the village of Malattawa in the Kiniyama korale of the Katugampola hatpattu of the Kurunegala District, in the North-Western Province, and of "The Waste Lands Ordinances of 1897, 1899, 1900, and 1903."

**W**HEREAS in pursuance of section 1 of the said Ordinances it was duly declared and notified on December 7, 1906, that if no claim to the lands commonly called or known as Kalukelehena, Malattawawewagawahena, Wewagawahena, and Kalukelehena, situate in the village of Malattawa in the Kiniyama korale of the Katugampola hatpattu of the Kurunegala District, in the North-Western Province, containing in extent 71 acres 1 rood and 34 perches, and shown as lots 13,636 and 13,637 in preliminary plan No. 3,054, was made to Walter Ernest Wait, Special Officer appointed under section 28 of the said Ordinances, within the period of three months from the date specified in the said notice, such lands would be deemed the property of the Crown and dealt with on account of the Crown (*vide* Notice No. 2,627) :

And whereas Thewarapperuma Arachchige Don Anthony Appuhamy of Pambala made claim thereto, and I, Walter Ernest Wait, Special Officer appointed under section 28 of the said Ordinances, made due inquiry into such claim; and whereas I and the said claimant have, with consent of His Excellency the Governor, come to an agreement in writing concerning the said lands, under section 4, sub-section (1), of the said Ordinances; whereby it was ordered, in pursuance of the agreement afore-mentioned, that the said claimant Thewarapperuma Arachchige Don Anthony Appuhamy of Pambala should pay to the Assistant Government Agent at Chilaw a sum of Rupees One thousand Seven hundred and Eighty-seven and Cents Fifty (Rs. 1,787-50) as purchase amount for the said lands on or before August 30, 1907; and whereas the said claimant has duly paid through the Special Officer the said amount agreed upon by the due date to the Assistant Government Agent, Chilaw, the said claimant is hereby declared to be purchaser of the said lands as more fully described herein below.

*Description of the Lands referred to.*

The following lots situated in the village of Malattawa in the Kinyama korale of the Katugampola hatpattu of the Kurunegala District, in the North-Western Province, as described in the annexed certified tracing :—

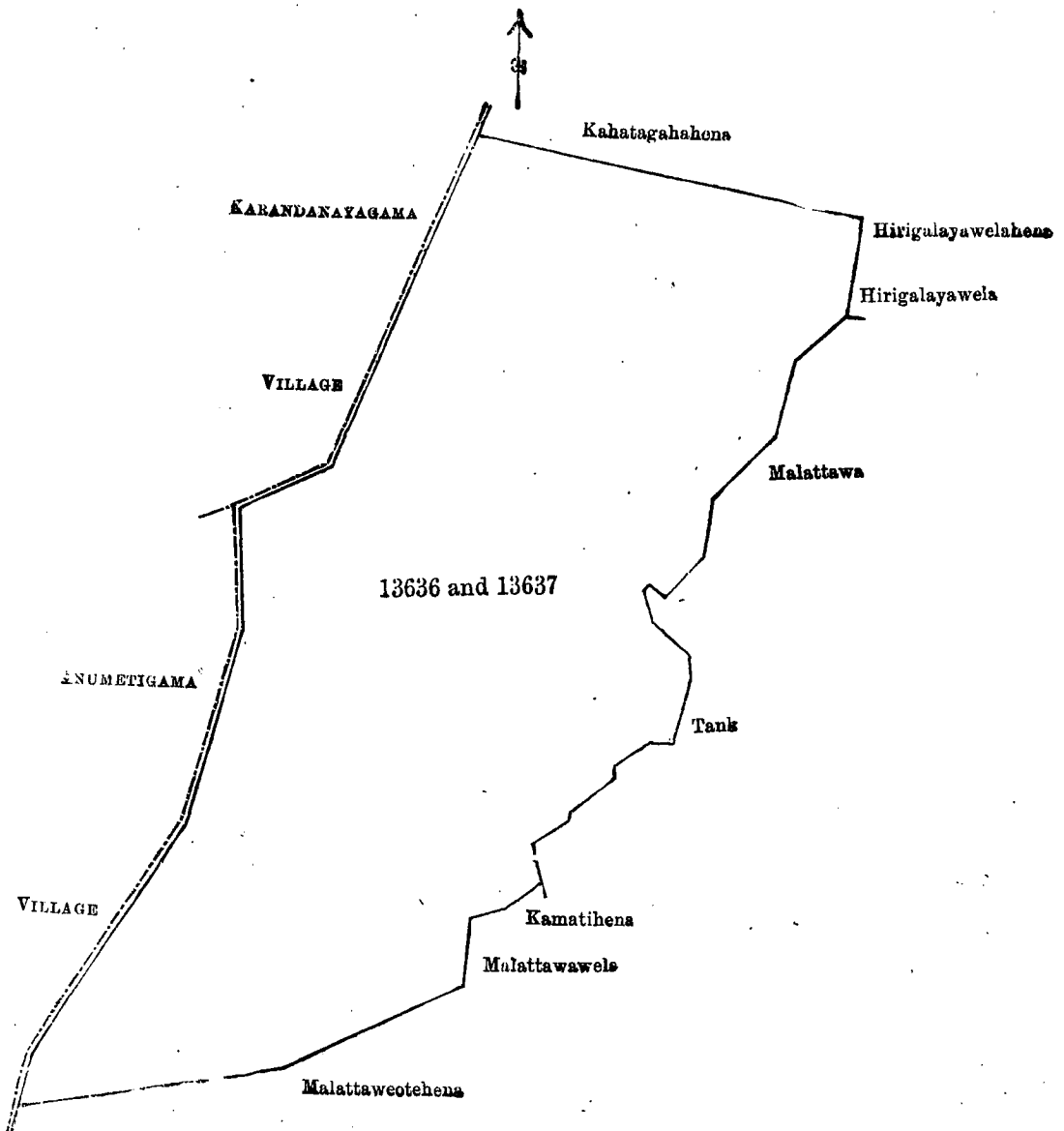
Preliminary plan 3,054.

Lot.	Name of Land.	Extent.	
		A.	R. P.
13636 ..	Kalukelehena, Malattawawewagawahena, Wewagawahena .. .. .	35	0 4
13637 ..	Kalukelehena .. .. .	36	1 30
		71	1 34

and bounded as follows : on the north by Kahatagahahena claimed by Adikarimudiyansele Appurala and others; on the east by Hirigalayawelehena claimed by Korlage Jotihamy and others, Hirigalayawela claimed by ditto, the Malattawa tank, Kamatehena claimed by Korlage Jotihamy and others, Malattawawela claimed by ditto ; on the south by Malattaweotehena claimed by Korlage Jotihamy and others and the Crown ; on the west by the village limit of Anumetigama, the village limit of Karandanayagama.

October 12, 1907.

W. E. WAIT,  
Special Officer.



Scale of 8 Chains to an Inch.

Situation : Malattawa village in Kinyama korale of Katugampola hatpattu.

Preliminary plan 3,054.

Lot.	Name of Land.	Extent.		
		A.	R.	P.
13636	Kalukelehena, Malattawewagawahena, Wewagawahena	35	0	4
13637	Kalukelehena	36	1	30
		71	1	34

Surveyor-General's Office,  
Colombo, November 6, 1906.  
Kurunegala S. O. 49

C. MEADEN,  
for Surveyor-General,

**Order under Section 2 of "The Waste Lands Ordinances of 1897, 1899, 1900, and 1903," declaring Lands to be Crown Property.**

In the matter of the lands commonly called or known as Kalugalkanda, Pangalkanda, Kuratiyamukalana, and Kebellagodamukalana, situate in the village of Embalawa in the Madure korale of the Weudawili hatpattu of the Kurunegala District, in the North-Western Province, and of "The Waste Lands Ordinances of 1897, 1899, 1900, and 1903."

THE notice required by section 1 of "The Waste Lands Ordinances of 1897, 1899, 1900, and 1903," having been duly published in manner prescribed by that section in respect of the above-named lands (*vide* Notice No. 2,781), and no claim having been made to the said lands or to any interest therein within the period of three months from the date specified in the said notice, I, John Murray Davies, Special Officer appointed under section 28 of the said Ordinances, under and by virtue of the powers vested in me in that behalf by section 2 of the said Ordinances, do hereby on October 21, 1907, order and declare that the said lands, as more fully described herein below, situate in the village of Embalawa in the Madure korale of the Weudawili hatpattu of the Kurunegala District, in the North-Western Province, and shown as lots 5 and 6 in preliminary plan No. 3 and in the annexed certified tracings therefrom, and containing in extent 139 acres 2 roods and 25 perches, are the property of the Crown.

*Description of the Lands referred to.*

The following lots situated in the village of Embalawa in the Madure korale of the Weudawili hatpattu of the Kurunegala District, in the North-Western Province, as described in the annexed certified tracings :—

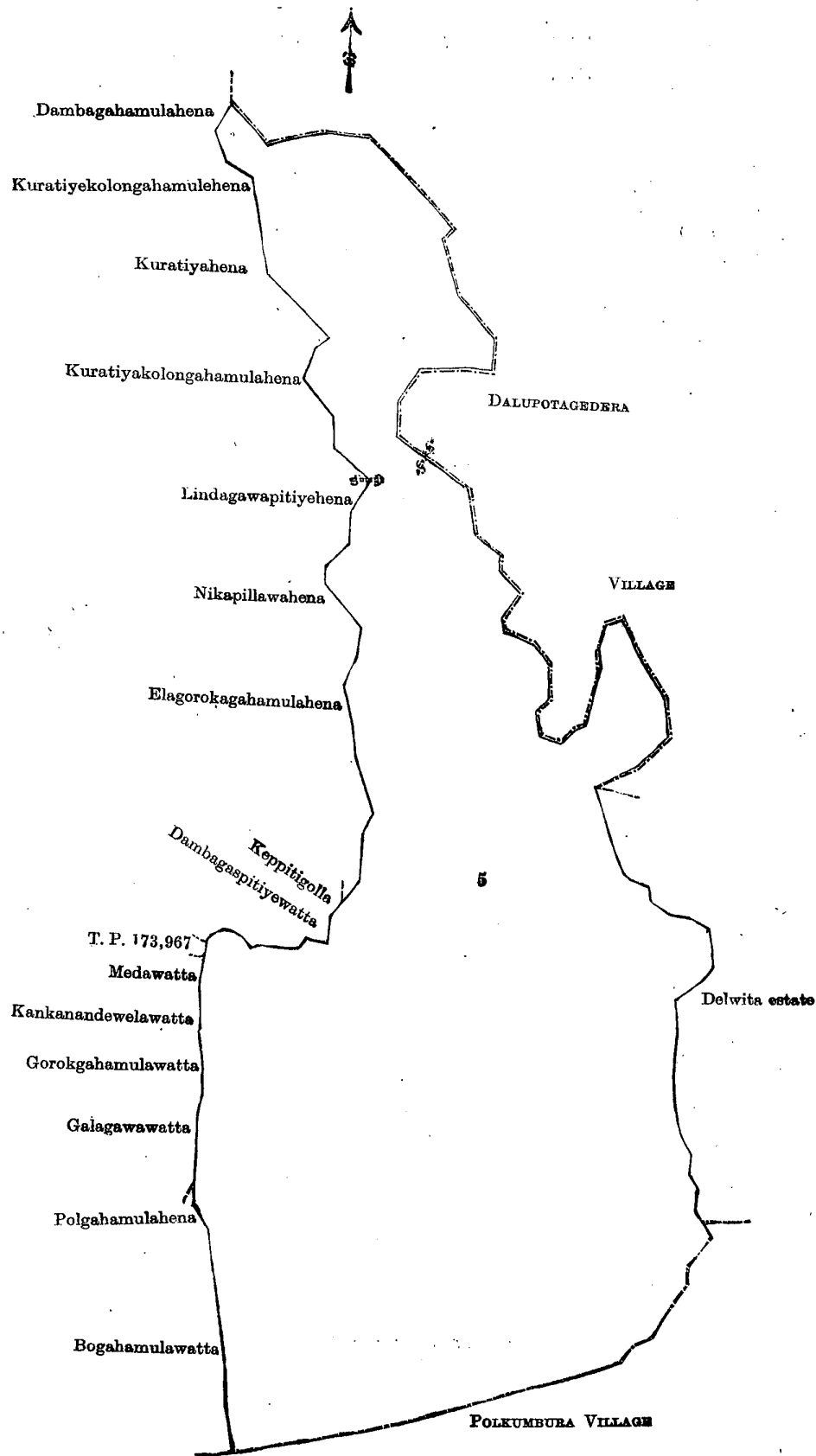
I.

Preliminary plan 3.

Lot.	Name of Land.	Extent.		
		A.	R.	P.
5	Kalugalkanda, Pangalkanda, Kuratiyamukalana	99	0	0

and bounded as follows : on the north by the village limit of Dalupothagedera ; on the east by the village limit of Dalupotagedera, Delwita estate claimed by Messrs. Finlay, Muir, and Company, the village limit of Polkumbura ; on the south by the village limit of Polkumbura ; on the west by Bogahamulawatta claimed by Arambe Paindakarayalage Subaya and others, Polgahamulahena claimed by Basnayaka Mudiyansele Puchi Menika, Galagawatta claimed by ditto, Gorokgahamulawatta claimed by ditto, Kankanandiwelawatta claimed by Kankan Durayalage Kiriya, Medawatta claimed by Basnayaka Mudiyansele Puchirala, T. P. 173,967, Dambagaspitiyewatta claimed by Basnayaka Mudiyansele Puchi Banda, Kepitigolla claimed by Puchi Banda, ex-Police Officer, Elagorokgahamulahena claimed by Kankan Durayalage Kiriya, Nikapallahahena claimed by Basnayaka Mudiyansele Puchirala, Lindagawapitiyehena claimed by Basnayaka Mudiyansele Banda, Kuratiyekolongahamulahena claimed by Basnayaka Mudiyansele Puchirala, Kuratiyehena claimed by Mr. Long Price, Kuratiye Kolongahamulahena claimed by ditto, Dambagahamulahena claimed by ditto

[For Tracing see page 1500.]



Scale of 8 Chains to an Inch.

Situation : Embalawa village in Madure korale.

Preliminary plan 3.

Lot.	Name of Land.	Extent.	
		A.	R. P.
5	Kalugalkanda, Pangalkanda, Kuratiyamukalana	99	0 0
Field sheets I <sup>14</sup> <sub>23—24, 31—32</sub>			

Surveyor-General's Office,  
Colombo, May 22, 1907.

J. B. M. RIDOUT,  
for Surveyor-General.

II.

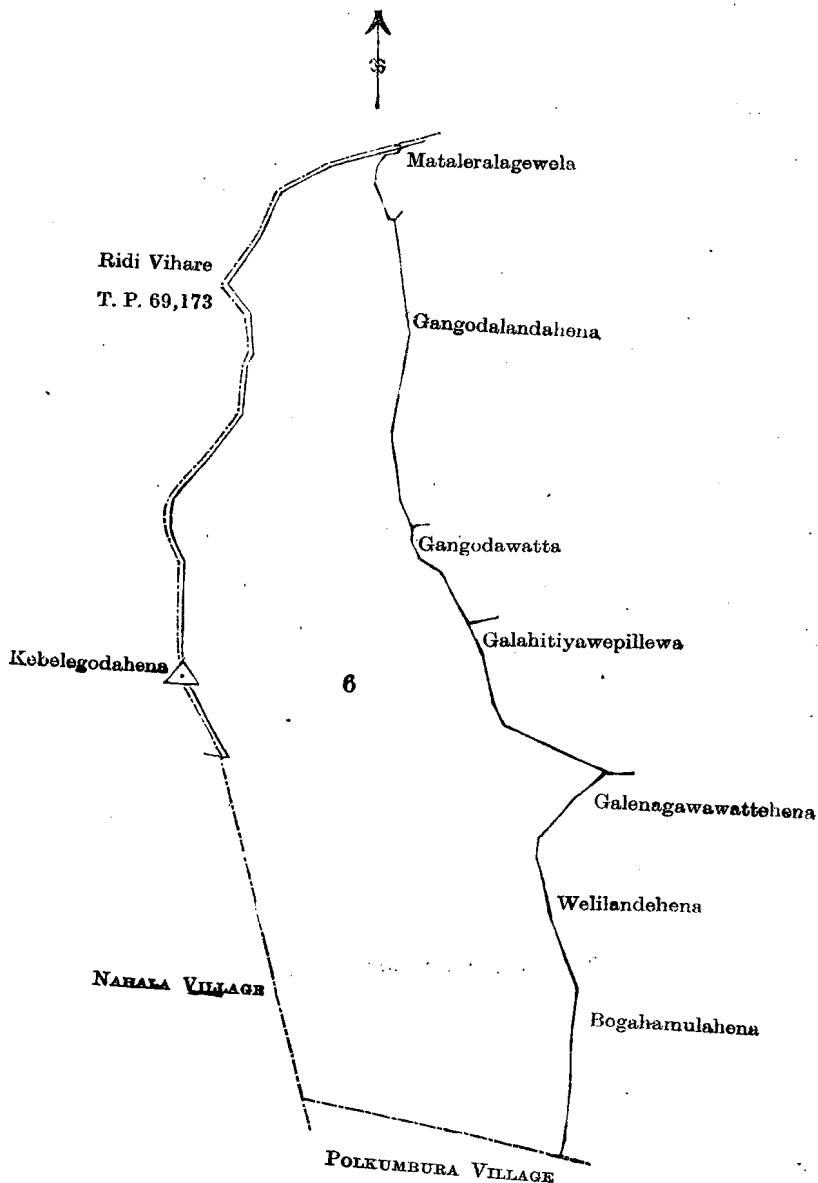
Preliminary plan 3.

Lot.	Name of Land.	Extent.	
		A.	R. P.
6	Kebellagodamukalana	40	2 25

and bounded as follows : on the north by Ridi vihare (T. P. 69,173) ; on the east by Mataleralagewela claimed by Basnayaka Mudiyansele Punchi Menika, Gangodalandehena claimed by ditto, Gangodawatta claimed by Appuralage Punchirala, Galahitiyawepillewa claimed by Basnayaka Mudiyansele Punchi Banda, Galahitiyawepillewa claimed by Ratnayaka Mudiyansele Kiri Banda, Galanagawawattehena claimed by Katupilagolle Sadris Appuhamy and others, Welilandehena claimed by S. P. Pina, Bogahamulahena claimed by Basnayaka Mudiyansele Punchirala ; on the south by the village limit of Polkumbura ; on the west by the village limit of Nahala.

J. M. DAVIES,  
Special Officer.

October 21, 1907.



Scale of 8 Chains to an Inch.

Situation : Embalawa village in Madura korale.

Preliminary plan 3.

Lot.	Name of Land.	Extent.		
		A.	R.	P.
6	Kebellagodamukalana	40	2	25

Fied sheet I <sup>14</sup> 23—24, 31—32

Surveyor-General's Office,  
Colombo, May 22, 1907.  
Kurunegala S. O. 50

J. B. M. RIDOUT,  
for Surveyor-General.

**Order under Section 2 of "The Waste Lands Ordinances of 1897, 1899, 1900, and 1903," declaring Lands to be Crown Property.**

In the matter of the lands commonly called or known as Nelligala, Kitulgollehena, and Maragahahena, situate in the village of Polkumbura in the Madura korale of the Weudawili hatpattu of the Kurunegala District, in the North-Western Province, and of "The Waste Lands Ordinances of 1897, 1899, 1900, and 1903."

THE notice required by section 1 of "The Waste Lands Ordinances of 1897, 1899, 1900, and 1903," having been duly published in manner prescribed by that section in respect of the above-named lands (*vide* Notice No. 2,773), and no claim having been made to the said lands or to any interest therein within the period of three months from the date specified in the said notice, I, John Murray Davies, Special Officer appointed under section 28 of the said Ordinances, under and by virtue of the powers vested in me in that behalf by section 2 of the said Ordinances, do hereby on October 18, 1907, order and declare that the said lands, as more fully described herein below, situate in the village of Polkumbura in the Madura korale of the Weudawili hatpattu of the Kurunegala District, in the North-Western Province, and shown as lots 7 and 9 in preliminary plan No. 4 and in the annexed certified tracings therefrom, and containing in extent 51 acres 1 rood and 36 perches, are the property of the Crown.

*Description of the Lands referred to.*

The following lots situated in the village of Polkumbura in the Madura korale of the Weudawili hatpattu of the Kurunegala District, in the North-Western Province, as described in the annexed certified tracings:—

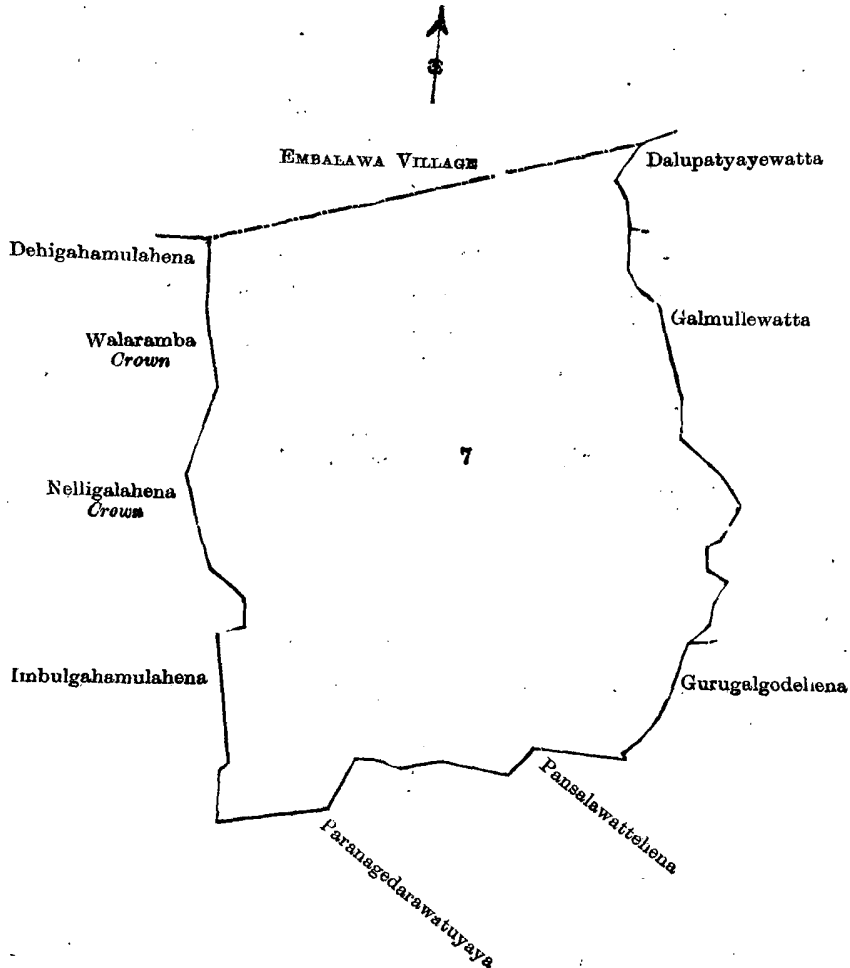
I.

Preliminary plan 4.

Lot.	Name of Land.	Extent.		
		A.	R.	P.
7	Nelligala, Kitulgollehena	51	0	0

and bounded as follows: on the north by the village limit of Embalawa; on the east by Dalupatyayawatta claimed by Messrs. Finlay, Muir & Co., Galmullewatta claimed by Gonagala Vitaranage Sadiris Appuhamy, Gurugalgodahena claimed by ditto; on the south by Gurugalgodahena claimed by Gonagala Vitaranage Sadiris Appuhamy, Pansalawattehena claimed by Damitipolayalegedara Kawwa, Paranagedarawatuyaya claimed by ditto and others; on the west by Imbulgahamulahena claimed by Galagawayalagedara Subaya and others, Nelligalahena belonging to the Crown, Walaramba claimed by the Crown, Dehigahamulahena claimed by Unga Payindakarayalage Kira.

[For Tracing see page 1503.]



Scale of 8 Chains to an Inch.

Situation : Polkumbura village in Madura korale.

Preliminary plan 4.

Lot.	Name of Land.	Extent. A. R. P.
7	Nelligala, Kitulgollehena	51 0 0

Field sheets I 24—32, 40—48 <sup>14</sup>

Surveyor-General's Office,  
Colombo, May 29, 1907.

J. B. M. RIDOUT,  
for Surveyor-General.

II.

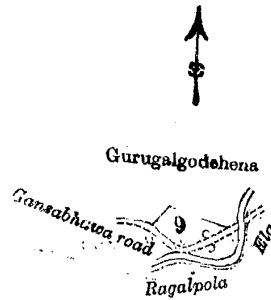
Preliminary plan 4.

Lot.	Name of Land.	Extent. A. R. P.
9	Maragahahena	0 1 36

and bounded as follows : on the north by Gurugalgodahena claimed by Gonagala Vitaranage Sadiris Appuhamy ; on the east by the Ragalpola-ela ; on the south by the Ragalpola-ela, a Gansabhawa path ; on the west by Gurugalgodahena claimed by Gonagala Vitaranage Sadiris Appuhamy.

October 18, 1907.

J. M. DAVIES,  
Special Officer.



Scale of 8 Chains to an Inch.

Situation : Polkumbura village in Madura korale.

Preliminary plan 4.

Lot.	Name of Land.	Extent. A. R. P.
9	Maragahahena	0 1 36
Field sheets 14		
24—32, 40—48		

Surveyor-General's Office,  
Colombo, May 29, 1907.

Kurunegala S. O. 51

J. B. M. RIDOUT,  
for Surveyor-General.

**Order under Section 2 of "The Waste Lands Ordinances of 1897, 1899, 1900, and 1903," declaring  
Land to be Crown Property.**

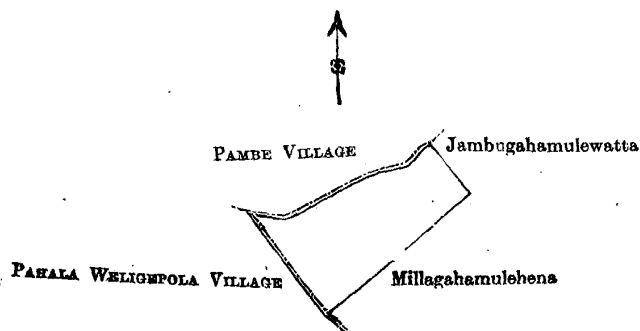
In the matter of the land commonly called or known as Millagahamulahena, situate in the village of Halpankotuwa in the Hewawissa korale of the Kurunegala District, in the North-Western Province, and of "The Waste Lands Ordinances of 1897, 1899, 1900, and 1903."

THE notice required by section 1 of "The Waste Lands Ordinances of 1897, 1899, 1900, and 1903," having been duly published in manner prescribed by that section in respect of the above-named land (*vide* Notice No. 2,774), and no claim having been made to the said land or to any interest therein within the period of three months from the date specified in the said notice, I, John Murray Davies, Special Officer appointed under section 28 of the said Ordinances, under and by virtue of the powers vested in me in that behalf by section 2 of the said Ordinances, do hereby on October 18, 1907, order and declare that the said land, as more fully described herein below, situate in the village of Halpankotuwa in the Hewawissa korale of the Kurunegala District, in the North-Western Province, and shown as lot 1 in preliminary plan No. 65 and in the annexed certified tracing therefrom, and containing in extent 3 acres and 38 perches, is the property of the Crown.

*Description of the Land referred to.*

The land commonly called or known as Millagahamulahena, situated in the village of Halpankotuwa in the Hewawissa korale of the Kurunegala District, in the North-Western Province, containing in extent 3 acres and 38 perches, shown as lot 1 in preliminary plan 65 and in the annexed certified tracing therefrom; and bounded as follows: on the north by the village limit of Pambe; on the east by Jambugahamulewatta claimed by Tumpane Punchi Banda and others; on the south by Millagahamulahena claimed by Walingurugolle Nandris Appu; on the west by the village limit of Pahalaweligepola.

October 18, 1907.

J. M. DAVIES,  
Special Officer.

Scale of 8 Chains to an Inch.



Situation : Halpankotuwa village in Hewawissa korale.

		Preliminary plan 65.		Extent.	
Lot.	Name of Land.	..	..	A.	R. P.
1	Millagahamulahena	..	..	3	0 38

Field sheets I <sup>19</sup> 7—8, 15—16

Surveyor-General's Office,  
Colombo, May 25, 1907

J. B. M. RIDOUT,  
for Surveyor-General.

Kurunegala S. O. 52

**Order under Section 4, Sub-section (1), of "The Waste Lands Ordinances of 1897, 1899, 1900, and 1903," declaring Land to be Crown Property.**

In the matter of the lands commonly called or known as Potuwilakattuwa *alias* Alutkurumullahenyaya, Alutkurumullahenyaya (preliminary plan 3,030/13,516), &c., situate in the village of Alutkurumulla in the Yagam pattu of the Central Pitigal korale of the Chilaw District, in the North-Western Province, and of "The Waste Lands Ordinances of 1897, 1899, 1900, and 1903."

**W**HEREAS in pursuance of section 1 of the said Ordinances it was duly notified on March 15, 1907, that if no claim to the lands commonly called or known as Potuwilakattuwa *alias* Alutkurumullahenyaya, &c., situate in the village of Alutkurumulla in the Yagam pattu of the Central Pitigal korale of the Chilaw District, in the North-Western Province, containing in extent 166 acres and 3 roods, and shown as lots 1, 1b, 1c, 10, 7, and 8 in preliminary plan 242 and in the annexed certified tracings therefrom, was made to John George Fraser, Special Officer appointed under section 28 of the said Ordinances, within the period of three months from the date specified in such notice, such lands would be deemed the property of the Crown and dealt with on account of the Crown (*vide* Notice No. 2,683) :

And whereas (1) Wijesinha Hettiachchi Mudiyansele Mudalihamy, Vel-Vidane, (2) Wijesinha Hettiachchi Mudiyansele Baronchi Appu, (3) Wijesinha Hettiachchi Mudiyansele Mudalihamy, (4) Wijesinha Hettiachchi Mudiyansele Hendrick Appu, (5) Wijenara Patabend Gurunnehelage Bandi Nachchire, (6) Manchanayaka Mudiyansele Punchirala Appuhamy, Vel-Vidane, (7) Wijesinha Hettiachchi Mudiyansele Ding'ri Banda, (8) Wijesinha Hettiachchi Mudiyansele Hiti Banda, (9) Wijesinha Hettiachchi Mudiyansele Punchirala, made claim thereto, and whereas the said claimants have withdrawn their claims to the said lands, I, John George Fraser, Special Officer appointed under section 28 of the said Ordinances, under and by virtue of the powers vested in me in that behalf by section 4 of the said Ordinances, do hereby on this October 12, 1907, order and declare under section 4, sub-section (1), of the said Ordinances, that the said lands, as more fully described herein below, are the property of the Crown.

*Description of the Lands referred to.*

The following lots situated in the village of Alutkurumulla in the Yagam pattu of the Central Pitigal korale of the Chilaw District, in the North-Western Province, as described in the annexed certified tracings :—

I.

Preliminary plan 242.

Lot.	Name of Land.	Extent.
		A. R. P.
1	Potuwilakattuwa <i>alias</i> Alutkurumullahenyaya	136 0 20
1b	Alutkurumullahenyaya (P. P. 3,030/13,516)	0 1 26
1c	Alutkurumullahenyaya (P. P. 3,030/13,520)	0 1 20
10	Alutkurumullawewa	7 3 12
		144 2 38

and bounded as follows : on the north by the boundary of Munnessaram pattu, the Yoda-ela, the boundary of Munnessaram pattu ; on the east by the village limit of Wilattawa ; on the south by T. Ps. 232,049, 232,048, 232,047, Kumbukgahakumbura claimed by Wijesinha Hettiachchi Mudiyansele Mudalihamy, Vel-Vidane, T. P. 232,047 ; on the west by Kumbukgahakumbura claimed by Wijesinha Hettiachchi Mudiyansele Mudalihamy, Vel-Vidane, Talgahakumbura claimed by Manchanayaka Mudiyansele Punchirala Appuhamy, Vel-Vidane, Kohombagahakumbura claimed by Wijesinha Hettiachchi Mudiyansele Mudalihamy, Vel-Vidane, Pahalakongahakumbura *alias* Kongahakumbura claimed by Manchanayaka Mudiyansele Punchirala Appuhamy, Vel-Vidane, the Yoda-ela, Pahalakongahakumbura *alias* Kongahakumbura claimed by Manchanayaka Mudiyansele Punchirala Appuhamy, Vel-Vidane, the village limit of Kokkawila.

**NOTE.**—The following lots lying within the above boundaries is excluded from this order, and its acreage of 1 acre 3 roods and 37 perches is not included in the acreage of 144 acres 2 roods and 38 perches given above :—

Preliminary plan 242.

Lot.	Name of Land.	Extent.
		A. R. P.
9	Timbirigahawila <i>alias</i> Potuwila	1 3 37



Situation : Alutkurumulla village in Central Pitigal korale of Chilaw District.

Preliminary plan 242.

Lot.	Name of Land.	Extent.		
		A.	R.	P.
1	Potuwilakattuwa <i>alias</i> Alutkurumullahenyaya	136	0	20
1b	Alutkurumullahenyaya (P. P. 3,030/13,516)	0	1	26
1c	Alutkurumullahenyaya (P. P. 3,030/13,520)	0	1	20
10	Alutkurumullawewa	7	3	12
		<hr/>		
		144	2	38

*Lots excluded.*

9	Timbirigahawila <i>alias</i> Potuwila	1	3	37
---	---------------------------------------	---	---	----

Surveyor-General's Office,  
Colombo, January 29, 1907.

Sheet I 6  
55—63

C. MEADEN,  
for Surveyor-General.

II.

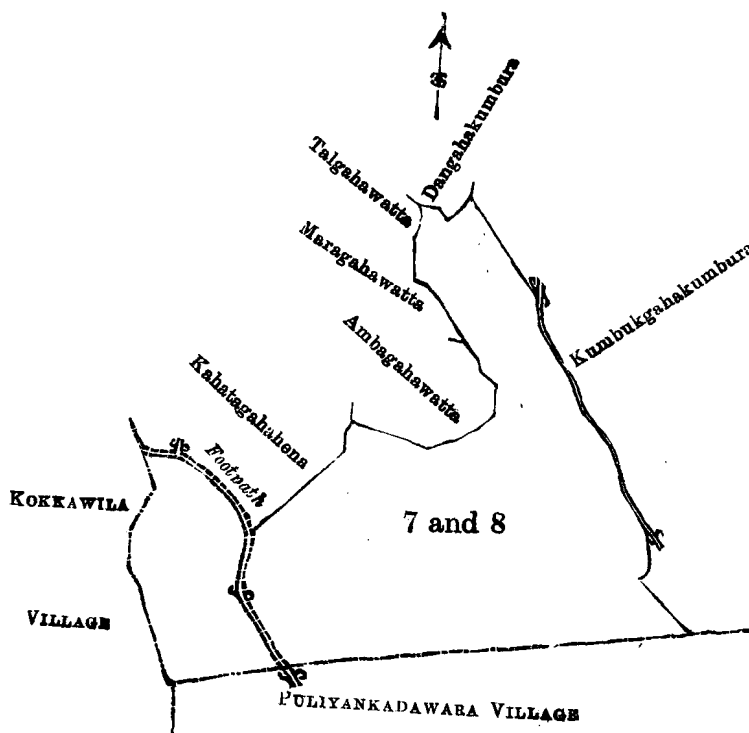
Preliminary plan 242.

Lot.	Name of Land.	Extent.		
		A.	R.	P.
7	Talgahakatuwekele, Kongahahena	9	3	27
8	Iswetiyanukalana <i>alias</i> Talgahakatuwemukalana	12	0	15
		<hr/>		
		22	0	2

and bounded as follows : on the north by a footpath, Kahatagahahena, &c., sold by the Crown, Ambagahawatta sold by the Crown, Maragahawatta claimed by Wijesinha Hettiachchi Mudiyansele Kiri Banda, Talgahawatta claimed by Wijesinha Hettiachchi Mudiyansele Mudalihamy, Vel-Vidane, Dangahakumbura claimed by ditto ; on the east by Kumbulgahakumbura claimed by Wijesinha Hettiachchi Mudiyansele Mudalihamy, Vel-Vidane ; on the south by the village limit of Puliyankadawara ; on the west by the village limit of Kokkawila.

October 12, 1907.

J. G. FRASER,  
Special Officer.



Scale of 8 Chains to an Inch.

Situation : Alutkurumulla village in Central Pitigal korale of Chilaw District.  
Preliminary plan 242.

Lot.	Name of Land.	Extent.		
		A.	R.	P.
7 ..	Talgahakatuwekele, Kongahahena ..	9	3	27
8 ..	Iswetiya mukalana <i>alias</i> Talgahakatuwemukalana ..	12	0	15
		22	0	2

Field sheet I <sup>6</sup>  
55—63

Surveyor-General's Office,  
Colombo, January 29, 1907.  
Chilaw S. O. 9

C. MEADEN,  
for Surveyor-General.

**Order under Section 2 of "The Waste Lands Ordinances of 1897, 1899, 1900, and 1903," declaring Lands to be Crown Property.**

In the matter of the lands commonly elled or known as Horagahalanda (road reservation) an Kajugahawatta, situate in the village of Puliyanakara in the Yagam pattu of the Central Pitigal korale of the Chilaw District, in the North-Western Province, and of "The Waste Lands Ordinances of 1897, 1899, 1900, and 1903."

THE notice required by section 1 of "The Waste Lands Ordinances of 1897, 1899, 1900, and 1903," having been duly published in manner prescribed by that section in respect of the above-named lands (*vide* Notice No. 2,766), and no claim having been made to the said lands or to any interest therein within the period of three months from the date specified in the said notice, I, John George Fraser, Special Officer appointed under section 28 of the said Ordinances, under and by virtue of the powers vested in me in that behalf by section 2 of the said Ordinances, do hereby on October 12, 1907, order and declare that the said lands, as more fully described herein below, situate in the village of Puliyanakara in the Yagam pattu of the Central Pitigal korale of the Chilaw District, in the North-Western Province, and shown as lots 1a, 1f, and 1v in preliminary plan No. 70 and in the annexed certified tracings therefrom, and containing in extent 1 rood and 17 perches, are the property of the Crown.

*Description of the Lands referred to.*

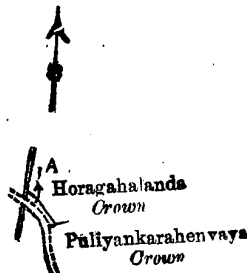
The following lots situated in the village of Puliyanakara, in the Yagam pattu of the Central Pitigal korale of the Chilaw District, in the North-Western Province, as described in the annexed certified tracings:—

I.

Preliminary plan 70.

Lot.	Name of Land.	Extent.		
		A.	R.	P.
1a ..	Horagahalanda (road reservation) ..	0	0	4

and bounded as follows: on the north and east by Horagahalanda belonging to the Crown; on the south by Puliyanakarahenyaya belonging to the Crown; on the west by a high road, the village limit of Puliyanakadawara.



Scale of 8 Chains to an Inch.

Situation : Puliyanakara village in Central Pitigal korale  
Preliminary plan 70.

Lot.	Name of Land.	Extent.		
		A.	R.	P.
1a ..	Horagahalanda (road reservation) ..	0	0	4

Field sheet I <sup>6</sup>  
55—63

Surveyor-General's Office,  
Colombo, May 23, 1907.

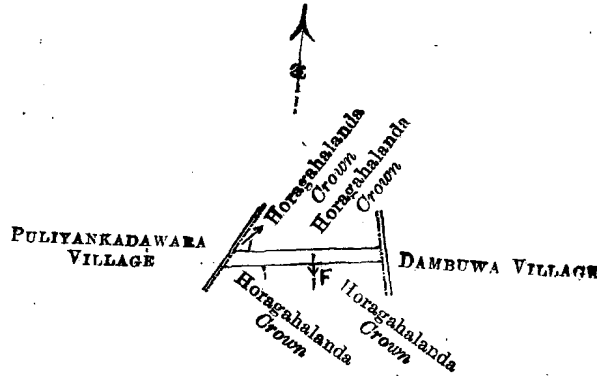
J. B. M. RIDOUT,  
for Surveyor-General.

II.

Preliminary plan 70.

Lot.	Name of Land.	Extent. A. R. P.
1f	Horagahalanda (road reservation)	0 1 8

and bounded as follows : on the north by Horagahalanda belonging to the Crown ; on the east by the village limit of Damбуwa ; on the south by Horagahalanda belonging to the Crown ; on the west by the village limit of Puliyankadawara.



Scale of 8 Chains to an Inch.

Situation : Puliyankara village in Central Pitigal korale.

Preliminary plan 70.

Lot.	Name of Land.	Extent. A. R. P.
1f	Horagahalanda (road reservation)	0 1 8

Field sheet I <sup>6</sup> 55-63

Surveyor-General's Office,  
Colombo, May 23, 1907.

J. B. M. RIDOUT,  
for Surveyor-General.

III.


Preliminary plan 70.

Lot.	Name of Land.	Extent. A. R. P.
1v	Kajugahawatta	0 0 5

and bounded as follows : on the north and east by the village limit of Damбуwa ; on the south and west by Kajugahawatta belonging to the Crown.

October 12, 1907.

J. G. FRASER,  
Special Officer.



Scale of 8 Chains to an Inch.

Situation : Puliyankara village in Central Pitigal korale.

Preliminary plan 70.

Lot.	Name of Land.	Extent. A. R. P.
1v	Kajugahawatta	0 0 5

Field sheet I <sup>6</sup> 56-64

Surveyor-General's Office,  
Colombo, May 23, 1907.  
Chilaw S. O. 10

J. B. M. RIDOUT,  
for Surveyor-General.

**Order under Section 2 of "The Waste Lands Ordinances of 1897, 1899, 1900, and 1903," declaring Lands to be Crown Property.**

In the matter of the lands commonly called or known as Bakinigahawatta (road reservation), Welpothugollekele (road reservation), and Welpothugollekele (path reservation), situate in the village of Puliyankadawara in the Yagam pattu of the Pitigal Korale Central of the Chilaw District, in the North-Western Province, and of "The Waste Lands Ordinances of 1897, 1899, 1900, and 1903."

THE notice required by section 1 of "The Waste Lands Ordinances of 1897, 1899, 1900, and 1903," having been duly published in manner prescribed by that section in respect of the above-named lands (*vide* Notice No. 2,782), and no claim having been made to the said lands or to any interest therein within the period of three months from the date specified in the said notice, I, John George Fraser, Special Officer appointed under section 28 of the said Ordinances, under and by virtue of the powers vested in me in that behalf by section 2 of the said Ordinances, do hereby on October 22, 1907, order and declare that the said lands, as more fully described herein below, situate in the village of Puliyankadawara in the Yagam pattu of the Pitigal Korale Central of the Chilaw District, in the North-Western Province, and shown as lots 1 $\frac{1}{2}$ , 11s, and 11q in preliminary plan No. 71 and in the annexed certified tracings therefrom, and containing in extent 1 rood and 5 perches, are the property of the Crown.

*Description of the Lands referred to.*

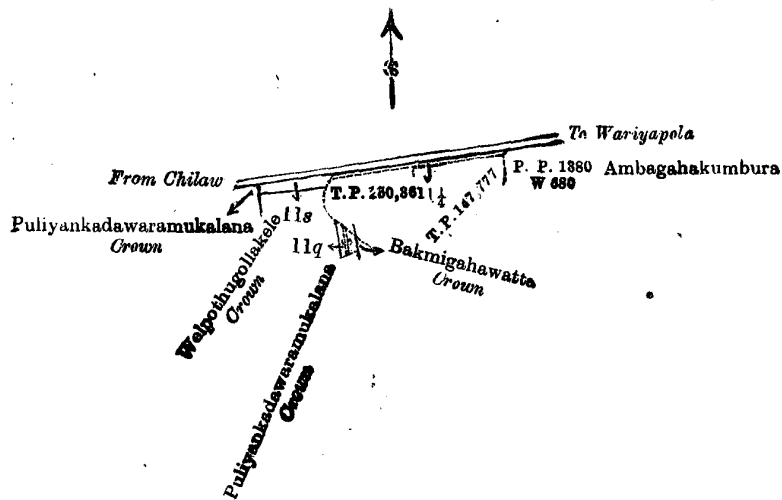
The following lots situated in the village of Puliyankadawara in the Yagam pattu of the Pitigal Korale Central of the Chilaw District, in the North-Western Province, as described in the annexed certified tracings:—

I.

Preliminary plan 71.

Lot.	Name of Land.	Extent.		
		A.	R.	P.
1 $\frac{1}{2}$ ..	Bakinigahawatta (road reservation) ..	0	0	9
11s ..	Welpothugollakele (road reservation) ..	0	0	24
		<u>0</u>	<u>0</u>	<u>33</u>

and bounded as follows: on the north by the road from Chilaw to Wariyapola; on the east by Ambagahakumbura (private) (P. P. 1,380/W 680); on the south by T. Ps. 147,777 and 150,361, Welpothugollakele belonging to the Crown; on the west by Puliyankadawaramukalana belonging to the Crown.



Scale of 8 Chains to an Inch.

Situation: Puliyankadawara village in Central Pitigal korale.

Preliminary plan 71.

Lot.	Name of Land.	Extent.		
		A.	R.	P.
1 $\frac{1}{2}$ ..	Bakinigahawatta (road reservation) ..	0	0	9
11s ..	Welpothugollakele (road reservation) ..	0	0	24
		<u>0</u>	<u>0</u>	<u>33</u>

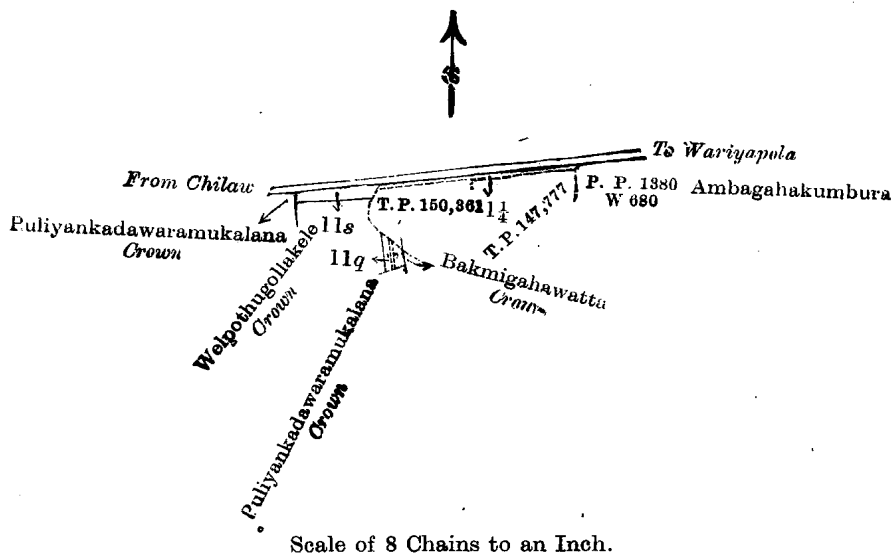
Field sheet I 55-63

II.  
Preliminary plan 71.

Lot.	Name of Land.	Extent. A. R. P.
11q ..	Welpothugollakele (path reservation)	0 0 12

and bounded as follows : on the north by T. P. 150,361 ; on the east by Bakinigahawatta belonging to the Crown ; on the south by Puliyankadawaramukalana belonging to the Crown ; on the west by Welpothugollakele belonging to the Crown.

October 22, 1907.

J. G. FRASER,  
Special Officer.

Situation : Puliyankadawara village in Central Pitigal korale.  
Preliminary plan 71.

Lot.	Name of Land.	Extent. A. R. P.
11q ..	Welpothugollakele (path reservation)	0 0 12

Field sheet I 55—63

Surveyor-General's Office,  
Colombo, June 12, 1907.  
Chilaw S. O. 11

J. B. M. RIDOUT,  
for Surveyor-General.

**Order under Section 4, Sub-section (1), of "The Waste Lands Ordinances of 1897, 1899, 1900, and 1903."**

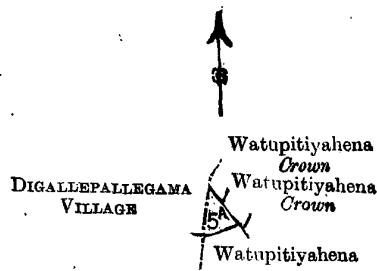
In the matter of the land commonly called or known as Watupitiahena, situate in the village of Digalle Udagama in the Bogoda korale of the Yatikinda division, in the Province of Uva, and of "The Waste Lands Ordinances of 1897, 1899, 1900, and 1903."

WHEREAS in pursuance of section 1 of the said Ordinances it was duly declared and notified on June 30, 1905, that if no claim to the land commonly called or known as Watupitiahena, situate in the village of Digalle Udagama in the Bogoda korale of the Yatikinda division, in the Province of Uva, containing in extent 30 perches, and shown at lot 5a in preliminary plan No 101, was made to John George Fraser, Special Officer appointed under section 28 of the said Ordinances, within the period of three months from the date specified in the said notice, such land would be deemed the property of the Crown and dealt with on account of the Crown (*vide* Notice No. 2,222) :

And whereas Alutgedara Punchirala made claim thereto, and I, John George Fraser, Special Officer appointed under section 28 of the said Ordinances made due inquiry into such claim, and whereas I and the said claimant, with the consent of His Excellency the Governor, came to an agreement in writing concerning the said land, under section 4, sub-section (1), of the said Ordinances ; whereby it was ordered, in pursuance of the agreement afore-mentioned, that the said Alutgedara Punchirala should pay to the Government Agent at Badulla, a sum of Rupee One and Cents Forty-one (Rs. 1.41) as purchase amount and survey fees for the said land within one month from July 29, 1907, and whereas the said amount has been duly paid by the said claimant, the said claimant is hereby declared to be the purchaser of the said land commonly called or known as Watupitiahena, situate in the village of Digalle Udagama in the Bogoda korale of the Yatikinda division, in the Province of Uva, and containing in extent 30 perches, and shown as lot 5a in preliminary plan No. 101 and in the annexed certified tracing therefrom, and bounded as follows : on the north by Watupitiahena belonging to the Crown ; on the east by Watupitiahena belonging to the Crown ; on the south by Watupitiahena sold under the Waste Lands Ordinances to Wakkumburegedara Siyatu and Wakkumburegedara Ukku Banda ; and on the west by the village limit of Digalle Pallegama.

October 11, 1907.

J. G. FRASER,  
Special Officer.



Scale of 8 Chains to an Inch.

Situation : Digalle Udagama village.

Preliminary plan 101.

Lot.	Name of Land.	Extent.	
		A.	R. P.
5a	Watupitihahena	0	0 30

Field sheet M 52-60<sup>7</sup>Surveyor-General's Office,  
Colombo, October 20, 1906.C. MEADEN,  
for Surveyor-General.

Uva S. O. 1,089

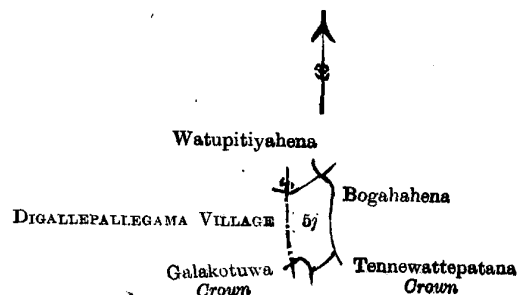
**Order under Section 4, Sub-section (1), of "The Waste Lands Ordinances of 1897, 1899, 1900, and 1903."**

In the matter of the land commonly called or known as Watupitihahena, situate in the village of Digalle Udagama in the Bogoda korale of the Yatikinda division, in the Province of Uva, and of "The Waste Lands Ordinances of 1897, 1899, 1900, and 1903."

WHEREAS in pursuance of section 1 of the said Ordinances it was duly declared and notified on June 30, 1905, that if no claim to the land commonly called or known as Watupitihahena, situate in the village of Digalle Udagama in the Bogoda korale of the Yatikinda division, in the Province of Uva, containing in extent 2 roods and 25 perches, and shown as lot 5j in preliminary plan No. 101, was made to John George Fraser, Special Officer appointed under section 28 of the said Ordinances, within the period of three months from the date specified in the said notice, such land would be deemed the property of the Crown and dealt with on account of the Crown (*vide* Notice No. 2,222):

And whereas Wakkumburegedara Siyatu and Wakkumburegedara Ukku Banda made claim thereto, and I, John George Fraser, Special Officer appointed under section 28 of the said Ordinances, made due inquiry into such claim; and whereas I and the said claimants, with the consent of His Excellency the Governor, came to an agreement in writing concerning the said land under section 4, sub-section (1), of the said Ordinances, whereby it was ordered, in pursuance of the agreement afore-mentioned, that the said Wakkumburegedara Siyatu and Wakkumburegedara Ukku Banda should pay to the Government Agent at Badulla a sum of Rupees Four and Cents Ninety-three (Rs. 4.93) as purchase amount and survey fees for the said land within one month from July 29, 1907, and whereas the said claimants have duly paid the said amount, the said claimants are hereby declared to be the purchasers of the said land commonly called or known as Watupitihahena, situate in the village of Digalle Udagama in the Bogoda korale of the Yatikinda division, in the Province of Uva, and containing in extent 2 roods and 25 perches, and shown as lot 5j in preliminary plan No. 101 and in the annexed certified tracing therefrom, and bounded as follows: on the north by Watupitihahena sold under the Waste Lands Ordinances to Alutgedara Punchirala; on the east by Bogahahena sold under the Waste Lands Ordinances to Udagamagedara Punchirala; on the south by Tennewattepatana belonging to the Crown; and on the west by Galkotuwa belonging to the Crown, the village limit of Digalle Pallegama.

October 11, 1907.

J. G. FRASER,  
Special Officer.

Scale of 8 Chains to an Inch.



Situation : Digalle Udagama village.

Preliminary plan 101.

Lot.	Name of Land.	Extent.	
		A.	R. P.
5j	Watupitiahena	0	2 25

Field sheet M<sub>52-60</sub><sup>7</sup>

Surveyor-General's Office,  
Colombo, October 20, 1906.  
Uva S. O. 1,090

C. MEADEN,  
for Surveyor-General.

**Order under Section 4, Sub-section (1), of "The Waste Lands Ordinances of 1897, 1899, 1900, and 1903."**

In the matter of the land commonly called or known as Galkotuwa, situate in the village of Digalle Udagama in the Bogoda korale of the Yatikinda division, in the Province of Uva, and of "The Waste Lands Ordinances of 1897, 1899, 1900, and 1903."

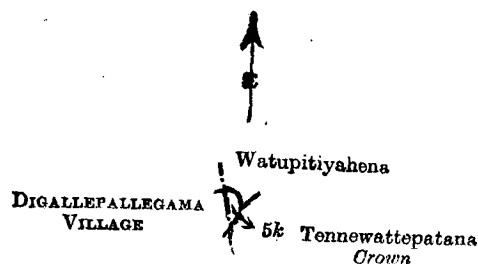
**W**HEREAS in pursuance of section 1 of the said Ordinances it was duly declared and notified on June 30, 1905, that if no claim to the land commonly called or known as Galkotuwa, situate in the village of Digalle Udagama in the Bogoda korale of the Yatikinda division, in the Province of Uva, containing in extent 15 perches, and shown as lot 5k in preliminary plan No. 101, was made to John George Fraser, Special Officer appointed under section 28 of the said Ordinances, within the period of three months from the date specified in the said notice, such land would be deemed the property of the Crown and dealt with on account of the Crown (*vide* Notice No. 2,222):

And whereas Kottalebedde Vidanelage Balahamy made claim thereto, and I, John George Fraser, Special Officer appointed under section 28 of the said Ordinances, made due inquiry into such claim; and whereas I and the said claimant, with the consent of His Excellency the Governor, came to an agreement in writing concerning the said land under section 4, sub-section (1), of the said Ordinances; whereby it was ordered, in pursuance of the agreement afore-mentioned, that the said Kottalebedde Vidanelage Balahamy should pay to the Government Agent at Badulla a sum of 50 cents as purchase amount, and survey fees for the said land within one month from the date of receiving notice of the amount payable for the said land, and thereupon the said claimant should be declared to be the purchaser of the said land commonly called or known as Galkotuwa, situate in the village of Digalle Udagama in the Bogoda korale of the Yatikinda division, in the Province of Uva, and containing in extent 15 perches, and shown as lot 5k in preliminary plan No. 101 and in the annexed certified tracing therefrom, and bounded as follows: on the north by Watupitiahena sold under the Waste Lands Ordinances to Wakkumburegedara Siyatu and Wakkumburegedara Ukku Banda; on the east by Watupitiahena sold under the Waste Lands Ordinances to Wakkumburegedara Siyatu and Wakkumburegedara Ukku Banda, Tennewattepatana belonging to the Crown; on the south by Tennewattepatana belonging to the Crown; and on the west by the village limit of Digalle Pallegama:

And whereas the said claimant Kottalebedde Vidanelage Balahamy is now dead, and a notice in pursuance of the agreement afore-mentioned was duly served on July 29, 1907, on Kottalebedde Vidanelage Ranetana, as heiress of the said claimant Kottalebedde Vidanelage Balahamy, requiring the payment of the said amount within one month from July 29, 1907, and whereas the said amount has not been paid by the said Kottalebedde Vidanelage Ranetana within the period of one month from July 29, 1907, the said land is hereby declared to be the property of the Crown.

October 11, 1907.

J. G. FRASER,  
Special Officer.



Scale of 8 Chains to an Inch.

Situation : Digalle Udagama village.

Preliminary plan 101.

Lot.	Name of Land.	Extent.	
		A.	R. P.
5k	Galkotuwa	0	0 15

Field sheet M<sub>52-60</sub><sup>7</sup>

Surveyor-General's Office,  
Colombo, October 20, 1906.  
Uva S. O. 1,091

C. MEADEN,  
or Surveyor-General.

**Order under Section 4, Sub-section (1), of "The Waste Lands Ordinances of 1897, 1899, 1900, and, 1903."**

In the matter of the land commonly called or known as Siyambalagahawattehena, situate in the village of Digalle Udagama in the Bogoda korale of the Yatikinda division, in the Province of Uva, and of "The Waste Lands Ordinances of 1897, 1899, 1900, and 1903."

**W**HEREAS in pursuance of section 1 of the said Ordinances it was duly declared and notified on June 30, 1905, that if no claim to the land commonly called or known as Siyambalagahawattehena, situate in the village of Digalle Udagama in the Bogoda korale of the Yatikinda division, in the Province of Uva, containing in extent 3 roods and 30 perches, and shown as lot 50 in preliminary plan No. 101, was made to John George Fraser, Special Officer appointed under section 28 of the said Ordinances, within the period of three months from the date specified in the said notice, such land would be deemed the property of the Crown and dealt with on account of the Crown (*vide* Notice No. 2,222):

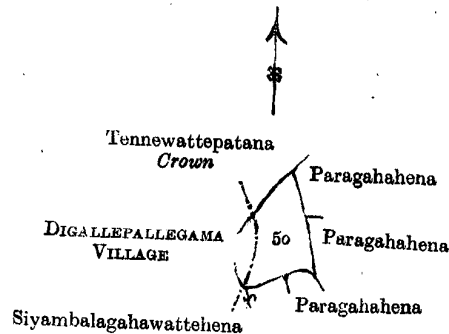
And whereas Wakkumburegedara Banda made claim thereto, and I, John George Fraser, Special Officer appointed under section 28 of the said Ordinances, made due inquiry into such claim; and whereas I and the said claimant, with the consent of His Excellency the Governor, came to an agreement in writing concerning the said land, under section 4, sub-section (1), of the said Ordinances; whereby it was ordered, in pursuance of the agreement afore-mentioned, that the said Wakkumburegedara Banda should pay to the Government Agent at Badulla a sum of Rupees Seven and Cents Four (Rs. 7.04) as purchase amount and survey fees for the said land, within one month from the date of receiving notice of the said amount payable for the said land, and thereupon the said claimant should be declared to be the purchaser of the said land commonly called or known as Siyambalagahawattehena, situate in the village of Digalle Udagama in the Bogoda korale of the Yatikinda division, in the Province of Uva, and containing in extent 3 roods and 30 perches, and shown as lot 50 in preliminary plan 101 and in the annexed certified tracing therefrom, and bounded as follows: on the north by Tennewattepatana belonging to the Crown; on the east by Paragahahena sold under the Waste Lands Ordinances to Udugamagedara Banda, Paragahahena sold under the Waste Lands Ordinances to Udu-gamagedara Punchirala; on the south by Paragahahena sold by the Crown, Siyambalagahawattehena sold by the Crown; and on the west by the village limit of Digalle Pallegama:

And whereas a notice, in pursuance of the agreement afore-mentioned, was duly served on the said claimant Wakkumburegedara Banda on July 29, 1907, requiring the payment of the said amount within one month from the said date:

And whereas the said amount has not been paid by the said claimant within the period of one month from July 29, 1907, the said land is hereby declared to be the property of the Crown.

October 11, 1907.

J. G. FRASER,  
Special Officer.



Scale of 8 Chains to an Inch.

Situation: Digalle Udagama village.

Preliminary plan 101.

Lot.	Name of Land.	Extent.		
		A.	R.	P.
50	Siyambalagahawattehena	0	3	30

Field sheet M<sub>52</sub>-60<sup>7</sup>

Surveyor-General's Office,  
Colombo, October 20, 1906.

C. MEADEN,  
for Surveyor-General.

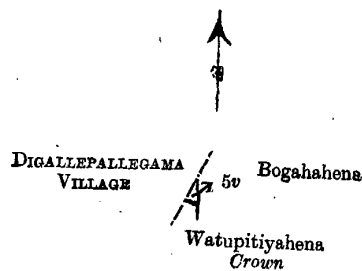
**Order under Section 4, Sub-section (1), of "The Waste Lands Ordinances of 1897, 1899, 1900, and 1903."**

In the matter of the land commonly called or known as Waralahena, situate in the village of Digalle Udagama in the Bogoda korale of the Yatikinda division, in the Province of Uva, and of "The Waste Lands Ordinances of 1897, 1899, 1900, and 1903."

WHEREAS in pursuance of section 1 of the said Ordinances it was duly declared and notified on June 30, 1905, that if no claim to the land commonly called or known as Waralahena, situate in the village of Digalle Udagama in the Bogoda korale of the Yatikinda division, in the Province of Uva, containing in extent 3 perches, and shown as lot 5v in preliminary plan No. 101, was made to John George Fraser, Special Officer appointed under section 28 of the said Ordinances, within the period of three months from the date specified in the said notice, such land would be deemed the property of the Crown and dealt with on account of the Crown (*vide* Notice No. 2,222):

And whereas Wakkumburegedara Ganetirala and Wakkumburegedara Siyatu, made claim thereto, and I, John George Fraser, Special Officer appointed under section 28 of the said Ordinances, made due inquiry into such claim; and whereas I and the said claimants with the consent of His Excellency the Governor, came to an agreement in writing concerning the said land, under section 4, sub-section (1), of the said Ordinances; whereby it was ordered, in pursuance of the agreement afore-mentioned, that the said Wakkumburegedara Ganetirala and Wakkumburegedara Siyatu should pay to the Government Agent at Badulla a sum of 15 cents as purchase amount and survey fees for the said land within one month from July 29, 1907, and whereas the said amount has been duly paid by the said claimants, the said claimants are hereby declared to be the purchasers of the said land commonly called or known as Waralahena, situate in the village of Digalle Udagama in the Bogoda korale of the Yatikinda division, in the Province of Uva, and containing in extent 3 perches, and shown as lot 5v in preliminary plan 101 and in the annexed certified tracing therefrom, and bounded on the north and east by Bogahahena sold under the Waste Lands Ordinances to Udagamagedara Banda; on the south by Watupitihahena belonging to the Crown; and on the west by the village limit of Digalle Pallegama.

October 11, 1907.

J. G. FRASER,  
Special Officer.

Scale of 8 Chains to an Inch.

Situation : Digalle Udagama village.

Preliminary plan 101.

Lot.	Name of Land.	Extent.
		A. R. P.
5v	Waralahena	0 0 3

Field sheet M 7  
52-60Surveyor-General's Office,  
Colombo, October 20, 1906.  
Uva S. O. 1,093C. MEADEN,  
for Surveyor-General.

**Order under Section 2 of "The Waste Lands Ordinances of 1897, 1899, 1900, and 1903," declaring Land to be Crown Property.**

In the matter of the lands commonly called or known as Boragasulpotapatana (stream reservation), Boragasulpotapatana (reservation for channel), situate in the village of Kabillawela in the Mahapalata korale of the Udukinda division, in the Province of Uva, and of "The Waste Lands Ordinances of 1897, 1899, 1900, and 1903."

THE notice required by section 1 of "The Waste Lands Ordinances of 1897, 1899, 1900, and 1903," having been duly published in manner prescribed by that section in respect of the above-named lands (*vide* Notice No. 2,786), and no claim having been made to the said lands or to any interest therein within the period of three months from the date specified in the said notice, I, John George Fraser, Special Officer appointed under section 28 of the said Ordinances, under and by virtue of the powers vested in me in that behalf by section 2 of the said Ordinances, do hereby on October 30, 1907, order and declare that the said lands, as more fully described herein below, situate in the village of Kabillawela in the Mahapalata korale of the Udukinda division, in the Province of Uva, and shown as lots 39 and 3961 in preliminary plan No. 118 and in the annexed certified tracings therefrom, and containing in extent 1 acre 1 rood and 5 perches, are the property of the Crown.

*Description of the Lands referred to.*

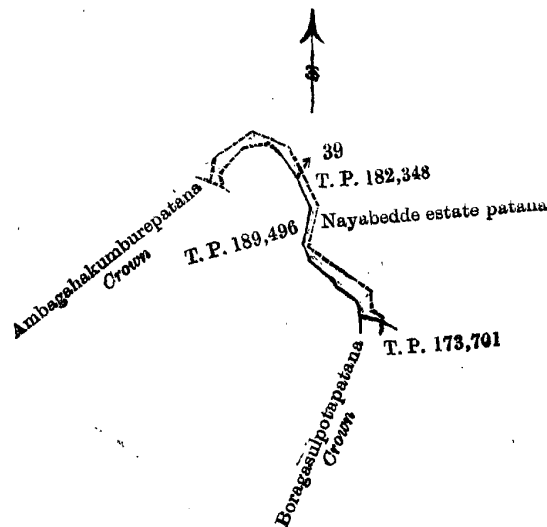
The following lots situated in the village of Kabillawela in the Mahapalata korale of the Udukinda division, in the Province of Uva, as described in the annexed tracings:—

I.

Preliminary plan 118.

Lot.	Name of Land.	Extent.	
		A.	R. P.
39	Boragasulpotapatana (stream reservation)	0	2 27

and bounded as follows: on the north and east by T. P. 182,348 (Nayabedda estate patana); on the south by T. P. 173,701, Boragasulpotapatana belonging to the Crown; on the west by T. P. 189,496, Ambagahakumburapatana belonging to the Crown.



Scale of 8 Chains to an Inch

Situation: Kabillawela village.

Preliminary plan 118.

Lot.	Name of Land.	Extent.	
		A.	R. P.
39	Boragasulpotapatana (stream reservation)	0	2 27

Field sheets M<sub>52</sub><sup>12</sup>-80 and M<sub>4</sub><sup>17</sup>-12

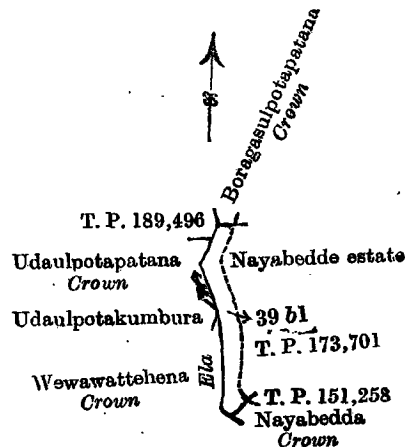
## II.

## Preliminary plan 118.

Lot.	Name of Land.	Extent. A. R. P.
39 61 ..	Boragasulpotapatana (reservation for channel) ..	0 2 18

and bounded as follows : on the north by Boragasulpotapatana belonging to the Crown ; on the east by Naya-  
bedda estate (T. Ps. 173,701 and 151,258) ; on the south by Nayabedda belonging to the Crown ; on the west  
by an ela (Wewawattehena belonging to the Crown, Udaulpotakumbura claimed by E. M. Kiri Banda,  
Udaulpotapatana belonging to the Crown.

October 30, 1907.

J. G. FRASER,  
Special Officer.

Scale of 8 Chains to an Inch.

Situation : Kabillawela village.

## Preliminary plan 118.

Lot.	Name of Land.	Extent. A. R. P.
39 61 ..	Boragasulpotapatana (reservation for channel) ..	0 2 18

Field sheet M<sub>4</sub> 17  
—12Surveyor-General's Office,  
Colombo, May 30, 1907.  
Uva S. O. 1,094J. B. M. RIDOUT,  
for Surveyor-General.**Order under Section 2 of "The Waste Lands Ordinances of 1897, 1899, 1900, and 1903," declaring  
Lands to be Crown Property.**

In the matter of the lands commonly called or known as Kudaratmalekele, Mandagalenwewa, Elagawa-  
kele, Kudaratmaletisbamba, Kunuwelligawawatta, Dahabamba, Kudaratmalelanda, Kudarat-  
malekkarewela, situate in the village of Kudaratmale in the Nuwaragam tulana of the Nuwaragam  
korale of the Nuwaragam palata, in the North-Central Province, and of "The Waste Lands Ordi-  
nances of 1897, 1899, 1900, and 1903."

THE notice required by section 1 of "The Waste Lands Ordinances of 1897, 1899, 1900, and 1903," having  
been duly published in manner prescribed by that section in respect of the above-named lands (*vide*  
Notice No. 2,646), and no claim having been made to the said lands or to any interest therein within the period  
of three months from the date specified in the said notice, I, Walter Ernest Wait, Special Officer appointed  
under section 28 of the said Ordinances, under and by virtue of the powers vested in me in that behalf by  
section 2 of the said Ordinances, do hereby on this October 30, 1907, order and declare that the said lands,  
as more fully described herein below, situate in the village of Kudaratmale in the Nuwaragam tulana of the  
Nuwaragam korale of the Nuwaragam palata, in the North-Central Province, and shown as lots 1, 1a, 1b, 1c,  
1c1, 1c2, 1d, 1e, 1f, 2, 3, 4, 5, 7, 7a, 10, 11, 11a, 13, 13a, 13b, 14, 15, 15a, 16a, 17, 17a in preliminary plan  
No. 273 and in the annexed certified tracing therefrom, and containing in extent 847 acres 3 roods and 9 perches,  
are the property of the Crown.

*Description of the Lands referred to.*

The following lots situated in the village of Kuda Ratmale in the Nuwaragam tulana of the Nuwaragam korale of the Numaragam palata, in the North-Central Province, as described in the annexed certified tracing, viz. :—

## Preliminary plan 273.

Lot.	Name of Land.	Extent.		
		A.	R.	P.
1	Kudaratmalekele	563	1	3
1a	Do.	17	3	25
1b	Do.	3	3	5
1c	Do.	67	1	25
1c1	Do.	2	1	5
1c2	Do.	9	1	10
1d	Do.	98	0	25
1e	Do.	24	3	20
1f	Do.	4	2	0
2	Do.	3	2	5
3	Mandagalenwewa	17	0	38
4	Kudaratmalekele	4	2	30
5	Elagawakele	2	0	0
7	Kudaratmaletisbamba	2	1	10
7a	Do.	0	2	15
10	Kunuwellegahawatta	0	0	4
11	Kudaratmaletisbamba	0	1	0
11a	Do.	0	1	15
13	Dahabamba	1	1	0
13a	Do.	1	1	15
13b	Do.	0	3	20
14	Kudaratmalekele	0	2	15
15	Kudaratmalelanda	9	2	25
15a	Do.	1	2	15
16a	Kudaratmaleakkarewela	0	3	37
17	Kudaratmalekele	8	1	15
17a	Do.	0	2	32
		<b>847</b>	<b>3</b>	<b>9</b>

and bounded as follows : on the north by the village limit of Korakehewa, the village limit of Alankulama ; on the east by the village limit of Maha Ratmale, the village limit of Egodagama ; on the south by the village limit of Amanagama, the village limit of Alutwewa, the village limit of Waduressegama ; on the west by the village limit of Migahawewa, the village limit of Galayagama.

NOTE.—The following lots lying within the above boundaries are excluded from this order, and their aggregate acreage of 277 acres 1 rood and 20 perches is not included in the acreage of 847 acres 3 roods and 9 perches given above :—

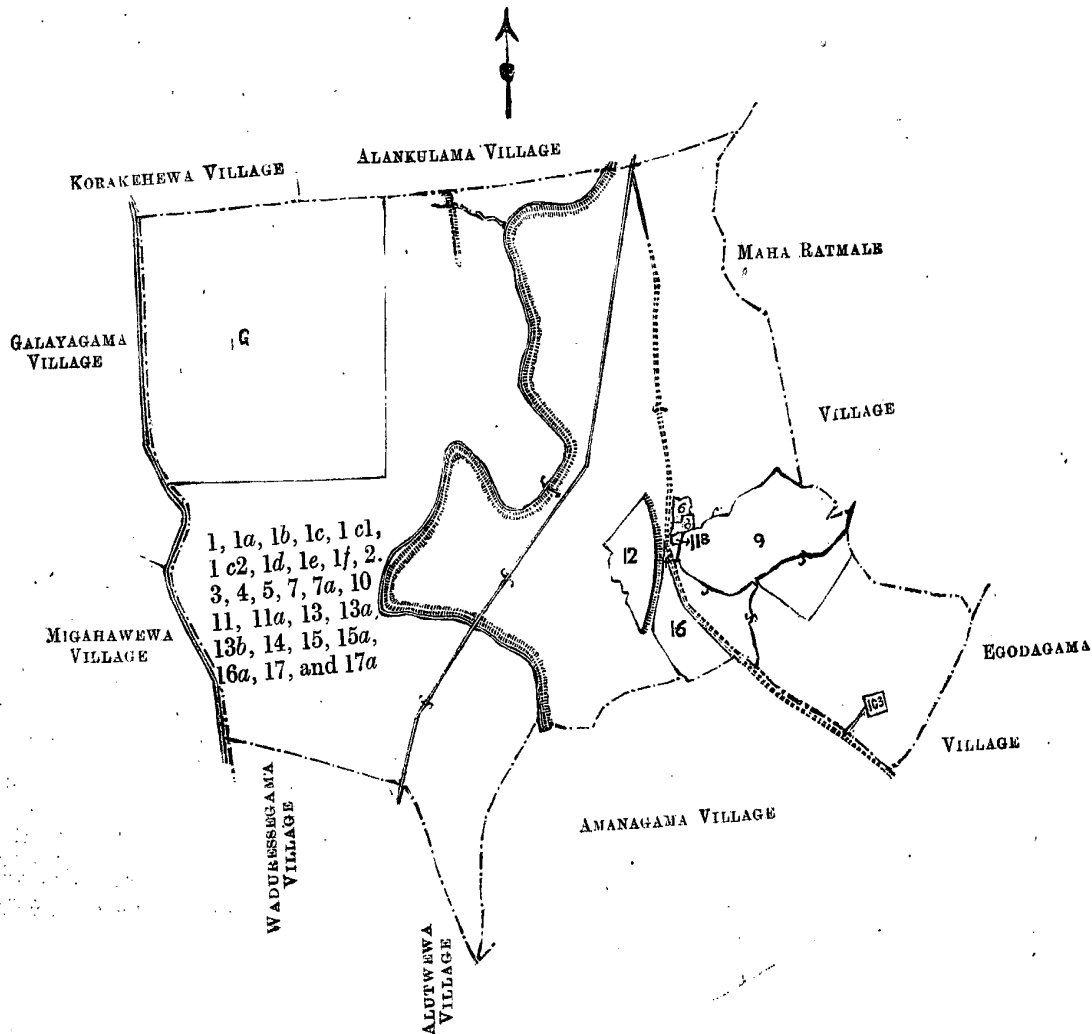
## Preliminary plan 273.

Lot.	Name of Land.	Extent.		
		A.	R.	P.
1c3	Kudaratmalekele	1	0	25
1g	Do.	200	0	0
6	Welawatta	1	0	22
8	Eramudugahawatta	1	0	10
9	T. P's 87,087 and 192,969	47	3	28
11b	Hunumellegahawatta	0	0	15
12	Kudaratmalewewa	12	0	0
16	Kudaratmaleakkarewela (P. P. 423/1,623)	14	0	0
		<b>277</b>	<b>1</b>	<b>20</b>

October 30, 1907.

W. E. WAIT,  
Spécial Officer.

[For Tracing see page 1519.



Scale of 32 Chains to an Inch.

Situation : Kuda Ratmale village in Nuwaragam korale.

Preliminary plan 273.

Lot.	Name of Land.	Extent.	
		A.	R. P.
1	Kudaratmalekele .. .. .	563	1 3
1a	Do. .. .. .	17	3 25
1b	Do. .. .. .	3	3 5
1c	Do. .. .. .	67	1 25
1c1	Do. .. .. .	2	1 5
1c2	Do. .. .. .	9	1 10
1d	Do. .. .. .	98	0 25
1e	Do. .. .. .	24	3 20
1f	Do. .. .. .	4	2 0
2	Do. .. .. .	3	2 5
3	Mandagalenwewa .. .. .	17	0 38
4	Kudaratmalekele .. .. .	4	2 30
5	Elagawakele .. .. .	2	0 0
7	Kudaratmaletisbamba .. .. .	2	1 10
7a	Do. .. .. .	0	2 15
10	Kunuwelligahawatta .. .. .	0	0 4
11	Kudaratmaletisbamba .. .. .	0	1 0
11a	Do. .. .. .	0	1 15
13	Dahabamba .. .. .	1	1 0
13a	Do. .. .. .	1	1 15
13b	Do. .. .. .	0	3 20
14	Kudaratmalekele .. .. .	0	2 15
15	Kudaratmalelanda .. .. .	9	2 25
15a	Do. .. .. .	1	2 15
16a	Kudaratmalekkarewela .. .. .	0	3 37
17	Kudaratmalekele .. .. .	8	1 15
17a	Do. .. .. .	0	2 32
		<b>847</b>	<b>3 9</b>

*Lots excluded.*

Lot.	Name of Land.	Extent.		
		A.	R.	P.
1c <sup>3</sup>	Kudaratmalekele .. .. .	1	0	25
1g	Do. .. .. .	200	0	0
6	Welawatta .. .. .	1	0	22
8	Eramudugahawatta .. .. .	1	0	10
9	T. P's 87,087 and 192,969 .. .. .	47	3	28
11b	Hunuwellegahawatta .. .. .	0	0	15
12	Kudaratmalewewa .. .. .	12	0	0
16	Kudaratmalekkarawela (P. P. 423/1,623) .. .. .	14	0	0
		<u>277</u>	<u>1</u>	<u>20</u>

Sheets F<sup>9</sup><sub>18-26</sub>, F<sup>9</sup><sub>19-27</sub>, F<sup>9</sup><sub>34-42</sub>, and F<sup>9</sup><sub>53-43</sub>

Surveyor-General's Office,  
Colombo, November 27, 1906.

C. MEADEN,  
for Surveyor-General.

Anuradhapura S. O. 488

**Order under Section 2 of "The Waste Lands Ordinances of 1897, 1899, 1900, and 1903,"  
declaring Lands to be Crown Property.**

In the matter of the lands commonly called or known as Tisbambagawatta, situate in the village of Pahala talawa in the Nuwaragam tulana of the Nuwaragam korale of the Nuwaragam palata, in the North-Central Province, and of "The Waste Lands Ordinances of 1897, 1899, 1900, and 1903."

THE notice required by section 1 of "The Waste Lands Ordinances of 1897, 1899, 1900, and 1903," having been duly published in manner prescribed by that section in respect of the above-named lands (*vide* Notice No. 2,783), and no claim having been made to the said lands or to any interest therein within the period of three months from the date specified in the said notice, I, John George Fraser, Special Officer appointed under section 28 of the said Ordinances, under and by virtue of the powers vested in me in that behalf by section 2 of the said Ordinances, do hereby on October 24, 1907, order and declare that the said lands, as more fully described herein below, situate in the village of Pahalatalawa in the Nuwaragam tulana of the Nuwaragam korale of the Nuwaragam palata, in the North-Central Province, and shown as lots 13c and 13d in preliminary plan No. 311 and in the annexed certified tracing therefrom, and containing in extent 1 rood and 11 perches, are the property of the Crown.

*Description of the Lands referred to.*

The following lots situated in the village of Pahalatalawa in the Nuwaragam tulana of the Nuwaragam korale of the Nuwaragam palata, in the North-Central Province, as described in the annexed certified tracing:—

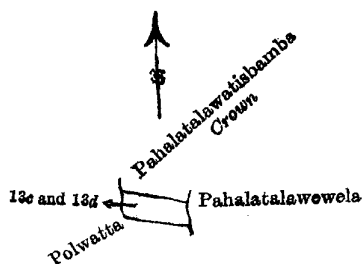
Preliminary plan 311.

Lot.	Name of Land.	Extent.		
		A.	R.	P.
13c	Tisbambagawatta .. .. .	0	0	16
13d	Do. .. .. .	0	0	35
		<u>0</u>	<u>1</u>	<u>11</u>

and bounded as follows: on the north by Pahalatalawatisbamba belonging to the Crown; on the east by Pahalatalawawela claimed by Jayasundara Kapuruhamy, ex-Korala, and others; on the south and west by Polwatta claimed by Jayasundara Kapuruhamy, ex-Korala, and others.

October 24, 1907.

J. G. FRASER,  
Special Officer.



Scale of 8 Chains to an Inch.



Situation : Pahalatalawa village in Nuwaragam tulana of Nuwaragam korale.  
Preliminary plan 311.

Lot.	Name of Land.		Extent.		
			A.	R.	P.
13c	Tisbambagawawatta	..	0	0	16
13d	Do.	..	0	0	35
			0	1	11

Surveyor-General's Office,  
Colombo, May, 29, 1907.  
Anuradhapura S. O. 489

Field sheet F <sup>8</sup>  
40—48

J. B. M. RIDOUT,  
for Surveyor-General.

**Order under Section 2 of "The Waste Lands Ordinances of 1897, 1899, 1900, and 1903,"  
declaring Lands to be Crown Property.**

In the matter of the lands commonly called or known as Palugahawela, situate in the village of Gonewa in the Ihalawewu tulana of the Kende korale of the Nuwaragam palata, in the North-Central Province, and of "The Waste Lands Ordinances of 1897, 1899, 1900, and 1903."

THE notice required by section 1 of "The Waste Lands Ordinances of 1897, 1899, 1900, and 1903," having been duly published in manner prescribed by that section in respect of the above-named lands (*vide* Notice No. 2,785), and no claim having been made to the said lands or to any interest therein within the period of three months from the date specified in the said notice, I, Walter Ernest Wait, Special Officer appointed under section 28 of the said Ordinances, under and by virtue of the powers vested in me in that behalf by section 2 of the said Ordinances, do hereby on October 22, 1907, order and declare that the said lands, as more fully described herein below, situate in the village of Gonewa in the Ihalawewu tulana of the Kende korale of the Nuwaragam palata, in the North-Central Province, and shown as lots 3b and 3c in preliminary plan No. 155 and in the annexed certified tracings therefrom, and containing in extent 1 rood and 36 perches, are the property of the Crown.

*Description of the Lands referred to.*

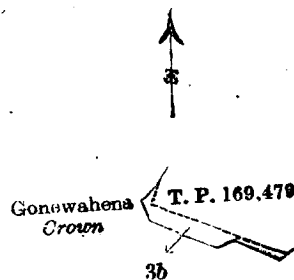
The following lots situated in the village of Gonewa in the Ihalawewu tulana of the Kende korale of the Nuwaragam palata, in the North-Central Province, as described in the annexed certified tracings :—

I.

Preliminary plan 155.

Lot.	Name of Land.		Extent.		
			A.	R.	P.
3b	Palugahawela	..	0	1	4

and bounded as follows : on the north by T. P. 169,479 ; on the east, south, and west by Gonewahena declared Crown.



Scale of 8 Chains to an Inch.

Situation : Gonewa village in Ihalawewu tulana of Kende korale.

Preliminary plan 155.

Lot.	Name of Land.		Extent.		
			A.	R.	P.
3b	Palugahawela	..	0	1	4

Field sheet F <sup>4</sup>  
23—31

Surveyor-General's Office,  
Colombo, May 2, 1907.

J. B. M. RIDOUT,  
for Surveyor-General.

II.

Preliminary plan 155.


Lot.	Name of Land.		Extent.		
			A.	R.	P.
3c	Palugahawela	..	0	0	32

and bounded as follows : on the north by Gonawehena belonging to the Crown ; on the east by Palugahawela (T. P. 169,479) ; on the south and west by Gonawehena belonging to the Crown.

October 22, 1907.

W. E. WAIT,  
Special Officer.

D 5



Scale of 8 Chains to an Inch.

Situation : Gonewa village in Ihawalawewu tulana of Kende korale.

Preliminary plan 155.

Lot.	Name of Land.	Extent.		
		A.	R.	P.
3c	Palugahawela	0	0	32

Field sheet F <sup>4</sup><sub>23-31</sub>

Surveyor-General's Office,  
Colombo, April 18, 1907.  
Anuradhapura S. O. 490

C. MEADEN,  
for Surveyor-General.

**Order under Section 4, Sub-section (1), of "The Waste Lands Ordinances of 1897, 1899, 1900, and 1903," admitting Lands to be Private Property.**

In the matter of the lands commonly called or known as Tolabowilahena, Tolabowilakandahena, situate in the village of Millawa in the Hinidum pattu of the Galle District, in the Southern Province, and of "The Waste Lands Ordinances of 1897, 1899, 1900, and 1903."

**W**HEREAS in pursuance of section 1 of the said Ordinances it was duly notified on April 14, 1905, that if no claim to the lands commonly called or known as Tolabowilahena, Tolabowilakandahena, situate in the village of Millawa in the Hinidum pattu of the Galle District, in the Southern Province, containing in extent 41 acres 1 rood and 1 perch, and shown as lots 2 and 3 in preliminary plan No. 46 and in the annexed certified tracing therefrom, was made to J. G. Fraser, Special Officer appointed under section 28 of the said Ordinances, within the period of three months from the date specified in such notice, such lands would be deemed the property of the Crown and dealt with on account of the Crown (*vide* Notice No. 2,023) :

And whereas (1) Saranguhewage Don Bastian de Silva of Weligama and (2) Pahalagamage Don Jales de Silva, late Police Officer of Millawa, made claim thereto, and I, John George Fraser, Special Officer appointed under section 28 of the said Ordinances, made due inquiry into such claim ; and whereas the said 2nd claimant has withdrawn his claim to the said land, I, with the consent of His Excellency the Governor, do hereby admit the claim of the 1st claimant to the said lands, as more fully described herein below, under section 4, sub-section (1). of the said Ordinances.

*Description of the Lands referred to.*

The following lots situated in the village of Millawa in the Hinidum pattu of the Galle District, in the Southern Province, as described in the annexed certified tracing :—

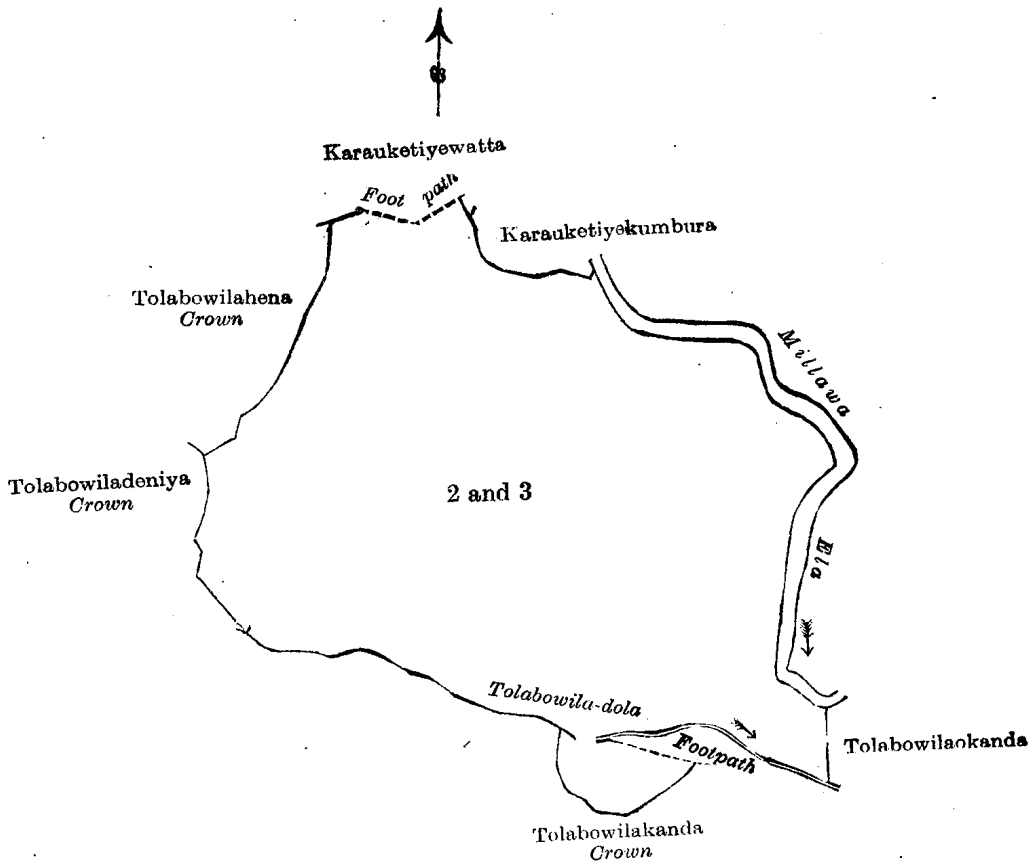
Preliminary plan 46.

Lot.	Name of Land.	Extent.		
		A.	R.	P.
2	Tolabowilahena	1	1	3
3	Tolabowilakandahena	39	3	38
		<u>41</u>	<u>1</u>	<u>1</u>

and bounded as follows : on the north by Karauketiyewatta claimed by S. Don Bastian and others, a footpath, Karauketiyekumbura claimed by S. Don Bastian and others, the Millawa-ela ; on the east by the Millawa-ela, Tolabowilakanda belonging to Pahala Gamage Don Jales de Silva ; on the south by the Tolabowiladola, a footpath, Tolabowilakanda belonging to the Crown, the Tolabowiladola ; on the west by Tolabowiladeniya belonging to the Crown, Tolabowilahena belonging to the Crown.

September 30, 1907.

J. G. FRASER,  
Special Officer.



Scale of 8 Chains to an Inch.

Situation : Millawa village in Hinidum pattu.

Preliminary plan 46.

Lot.	Name of Land.			Extent.		
				A.	R.	P.
2	Tolabowilahena	..	..	1	1	3
3	Tolabowilakandahena	..	..	39	3	38
				41	1	1

Field sheet O <sup>14</sup>  
7-15

Surveyor-General's Office,  
Colombo, April 27, 1907.  
Galle S. O. 189

J. B. M. RIDOUT  
for Surveyor-General.

**Order under Section 4, Sub-section (1), of "The Waste Lands Ordinances of 1897, 1899, 1900, and 1903," declaring Lands to be Crown Property.**

In the matter of the lands commonly called or known as Katuketiyahena, &c., Nugagahawatta, Nugagahawattahena, &c., situate in the village of Walgammulla in the West Giruwa pattu of the Hambantota District, in the Southern Province, and of "The Waste Lands Ordinances of 1897, 1899, 1900, and 1903."

**W**HEREAS in pursuance of section 1 of the said Ordinances it was duly notified on November 11, 1904, that if no claim to the lands commonly called or known as Katuketiyahena, &c., Nugagahawatta, Nugagahawattahena, &c., situate in the village of Walgammulla in the West Giruwa pattu of the Hambantota District, in the Southern Province, containing in extent 128 acres and 16 perches, and shown as lots 63, 63b, 63c, 63d, 63e, 63f, 63f1, 101, and 111 in preliminary plan No. 152 and in the annexed certified tracings therefrom, was made to John George Fraser, Special Officer appointed under section 28 of the said Ordinances, within the period of three months from the date specified in such notice, such lands would be deemed the property of the Crown and dealt with on account of the Crown (*vide* Notice No. 2,063):

And whereas (1) Weerappulige Heena, (2) Nammunige Danchiya, (3) Weerappulige Dingiya, (4) Vidane Gamage Don Juanis, (5) Don Andris Abewardena, made claim thereto; and whereas the said claimants have withdrawn their claims to the said lands, I, John George Fraser, Special Officer appointed under section 28 of the said Ordinances, under and by virtue of the powers vested in me in that behalf by section 4 of the said Ordinances, do hereby on this 24th day of August, 1907, order and declare, under section 4, sub-section (1), of the said Ordinances, that the said lands, as more fully described herein below, are the property of the Crown.

*Description of the Lands referred to.*

The following lots situated in the village of Walgammulla in the Giruwa Pattu West of the Hambantota District, in the Southern Province, as described in the annexed certified tracings :—

## I.

## Preliminary plan 152.

Lot.	Name of Land.	Extent.		
		A.	R.	P.
63	Katuketiyahena, &c.	62	2	6

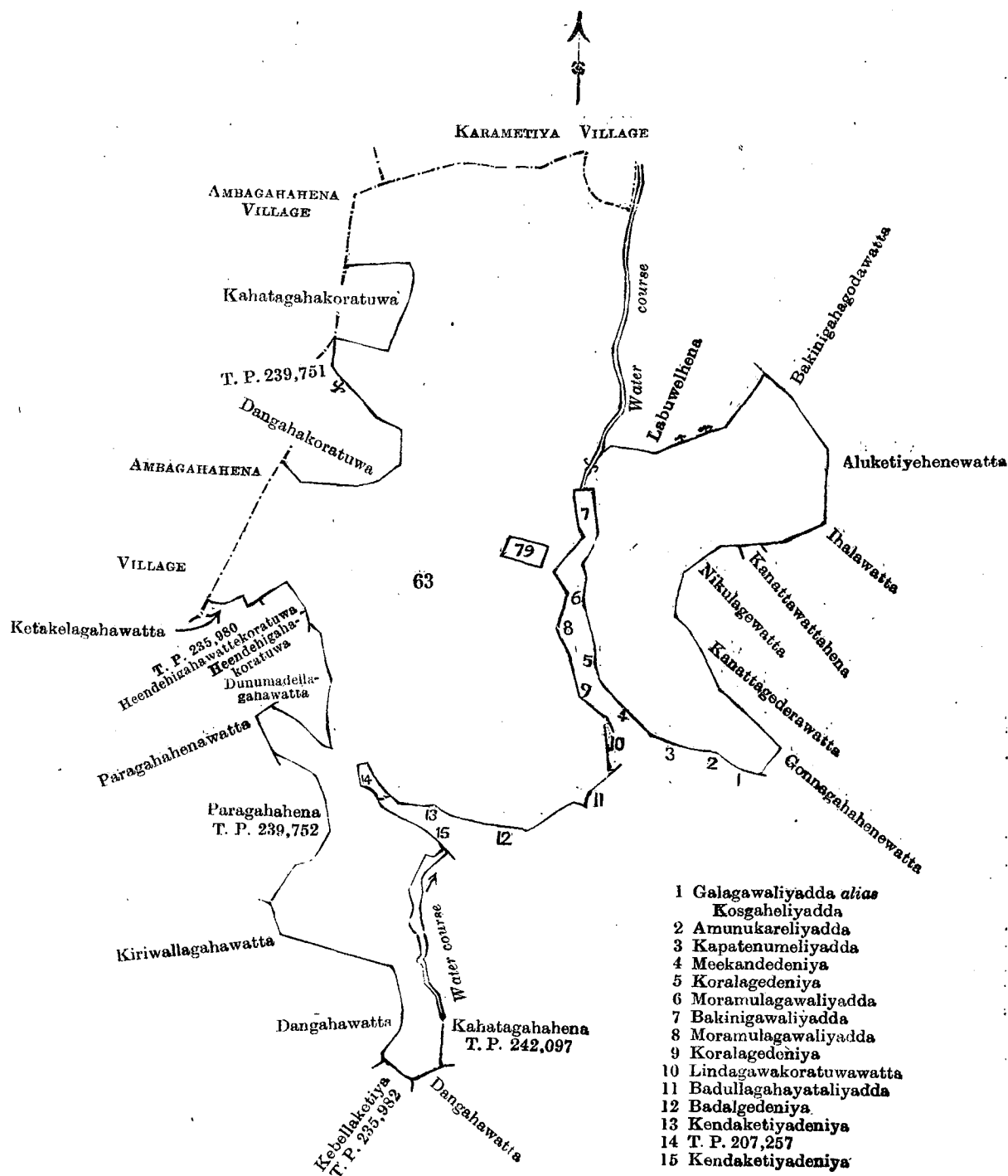
and bounded as follows : on the north by the village limit of Ambagahahena, the village limit of Karametiya, a water-course, Labuwelhena sold by the Crown ; on the east by Bakinigahagodawatta claimed by Lokuruge Philippu and others, Aluketiyehenewatta claimed by Passegodage Kiri Baba and others, Thalawatta claimed by Lokuruge Balahami and others, Kanattawattahena sold by Crown, Nikulagewatta claimed by Lokuruge Anagihami and others, Kanattegedarawatta claimed by Lokuruge Anagihami and others, Gonagahahenawatta claimed by Lokuruge Anagihami and others ; on the south by Galagawaliyadda *alias* Kosgahaliyadda claimed by Lokuruge Punchi Baba, Amunukareliyadda claimed by Wirasinnarayana Don Abraham and others, Kapatennumeliyadda claimed by Egodage Andris and others, Meekandedeniya claimed by Wirasin Narayana Don Abraham and others, Korallengedeniya claimed by Lokuruge Punchi Baba and others, Moramulagawaliyadda claimed by W. N. Mestriige Mateshami, Bakinigawaliyadda claimed by Pussagodage Kiri Baba and others, Moramulagawaliyadda claimed by W. N. Mestriige Mateshami, Korallengedeniya claimed by Lokuruge Punchi Baba and others, Lindagawakoratuwawatta claimed by Egodagey Edirey and others, Badullagahayataliyadda claimed by Lokuruge Balahami and others, Badalgedeniya claimed by Egodage Lewis and others, Kendaketiyedeniya claimed by Weerappulige Babana and others, T. P. 207,257, Kendaketiyadeniya claimed by Weerappulige Babana and others, a water-course, Kahatagahahena sold by Crown (T. P. 242,097), Dangahawatta claimed by Weerappulige Wattukira, Kebellaketiya sold by Crown (T. P. 235,982) ; and on the west by Dangahawatta claimed by Weerappulige Don Appuwa and others, Kiriwallagahawatta claimed by Weerappulige Babaney and others, Paragahahena sold by Crown (T. P. 239,752), Paragahahenawatta claimed by W. Jana and others, Dunumadalagahawatta claimed by M. Danchiya, Heendehigahakoratuwa claimed by W. Rodda, T. P. 235,980 (Heendehigahawattekoratuwa sold by the Crown), Ketakelagahawatta claimed by W. Dinesa and others, the village limit of Ambagahahena (T. P. 239,751), Dangahakoratuwa sold by the Crown, Kahatagahakoratuwa sold by Crown, the village limit of Ambagahahena.

NOTE.—The following lot lying within the above boundaries is excluded from this order, and its extent of 30 perches is not included in the acreage of 62 acres 2 roods and 6 perches given above :—

## Preliminary plan 152.

Lot.	Name of Land.	Extent.		
		A.	R.	P.
79	Katuketiyakoratuwa..	0	0	30

[For Tracing see page 1525.]



- 1 Galagawaliyadda alias Kosgaheliyadda
- 2 Amunukareliyadda
- 3 Kapatenumeliyadda
- 4 Meekandedeniya
- 5 Koralagedeniya
- 6 Moramulagawaliyadda
- 7 Bakinigawaliyadda
- 8 Moramulagawaliyadda
- 9 Koralagedeniya
- 10 Lindagawakoratuwawatta
- 11 Badullagahayataliyadda
- 12 Badalgedeniya
- 13 Kendaketiyadeniya
- 14 T. P. 207,257
- 15 Kendaketiyadeniya

Scale of 8 Chains to an Inch.

Situation : Walgammulla village in West Giruwa pattu.

Preliminary plan 152.

Lot.	Name of Land.	Extent. A. R. P.
63	Katuketiyahena, &c.	62 2 6

*Lots excluded.*

79	Katuketiyakoratuwa..	0 0 30
----	----------------------	--------

Field sheets O 38—46 and O 39—47

Surveyor-General's Office,  
Colombo, July 12, 1907.

J. B. M. RMDOUT,  
or Surveyor-General.

## II.

## Preliminary plan 152.

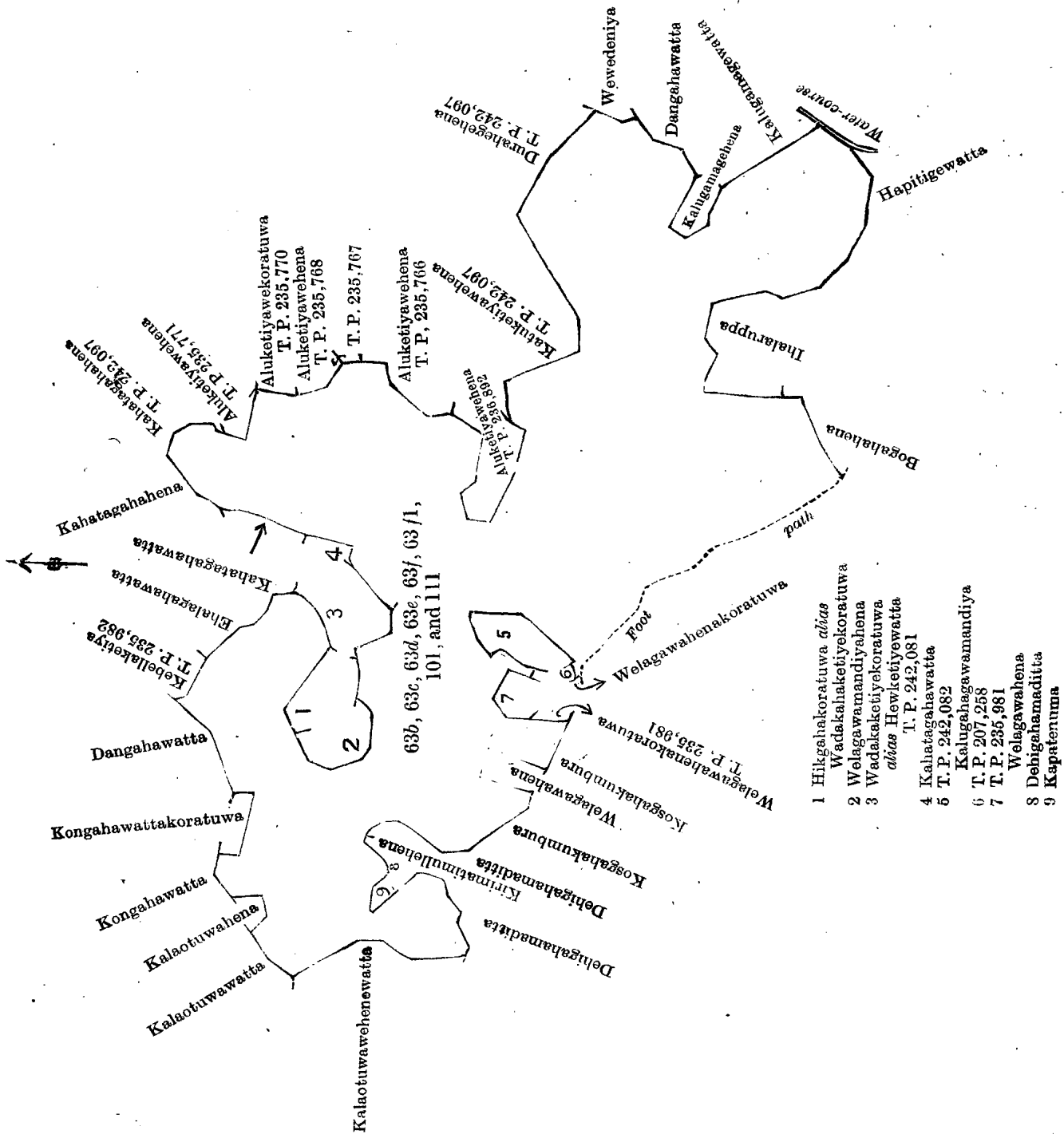
Lot.	Name of Land.	Extent.		
		A.	R.	P.
63b	Nugagahawatta	1	0	10
63c	Nugagahahena	0	3	22
63d	Millagahawattekoratuwa	0	3	4
63e	Kahatagahahena	8	0	15
63f	Welagawamandiya	52	2	6
63/1	Do.	0	3	34
101	Aluketiyawa	1	0	24
111	Madittadeniya <i>alias</i> Wadakahaketiya	0	0	15
		65	2	10

and bounded as follows : on the north by Kalaotuawatta claimed by Rubasm Kattadige Gunaya, Kalaotuawahena sold by Crown, Kongahawatta claimed by Weerappulige Dingiya and others, Kongahawattakoratuwa sold by Crown, Dangahawatta claimed by Weerappulige Don Appuwa and others, Kebellaketiya sold by Crown (T. P. 235,982), Ehalagahawatta claimed by Weerappulige Tena, Kahatagahawatta claimed by Weerappulige Ukkirana, Wadakahaketiye koratuwa *alias* Hewketiyewatta sold by Crown, Hikgahakoratuwa *alias* Wadakahaketiye koratuwa sold by Crown, Welagawamandiyahena sold by Crown, Hikgahakoratuwa *alias* Wadakahaketiye koratuwa sold by the Crown, Wadakahaketiye koratuwa *alias* Hewketiyewatta sold by Crown (T. P. 242,081), Kahatagahawatta sold by Crown, Kahatagahawatta claimed by Weerappulige Ukkirana, Kahatagahahena sold by Crown, Kahatagahahena sold by Crown (T. P. 242,097); on the east by Kahatagahahena sold by Crown (T. P. 242,097), Aluketiyawehena sold by Crown (T. P. 235,771), Aluketiyawekoratuwa sold by Crown (T. P. 235,770), Aluketiyawehena sold by Crown (T. Ps. 235,768, 235,767), Aluketiyawehena sold by Crown (T. P. 235,766), Aluketiyawehena sold by Crown (T. P. 236,892), Katuketiyawehena sold by Crown (T. P. 242,097), Durahegehena sold by Crown (T. P. 242,097), Wewedeniya claimed by Don Andris Dissanayaka and others, Dangahawatta claimed by ditto, Kalugamagehena sold by Crown, Kalugamagewatta claimed by Don Andris Dissanayaka and others, a water-course; on the south by Hapitagewatta claimed by Vitaranage Kalu Appu and others, Ihalaruppa claimed by Talapatge Don Andris and others, Bogahahena belonging to Vidane Gamage Dingi Baba; on the west by a footpath, Welagawahenakoratuwa sold by Crown, T. P. 207,258 (T. P. 242,082), Kalugahagawamandiya sold by Crown, T. P. 207,258 (T. P. 235,981), Welagawahena sold by Crown, Welagawahenakoratuwa sold by Crown (T. P. 235,981), Kosgahakumbura claimed by Don Juwanis Abeywickrema, Welagawahena claimed by Weerappulige Dingiya, Kosgahakumbura claimed by Don Juwanis Abeywickrema, Dehigahamaditta claimed by Weerappulige Babana and others, Kirimetimullehena sold by the Crown, Dehigahamaditta claimed by Weerappulige Babana and others, Kapatenuma sold by the Crown, Dehigahamaditta claimed by Weerappulige Babana and others, Kalaotuawawehenewatta claimed by Weerappulige Kirihatana.

August 24, 1907.

J. G. FRASER,  
Special Officer.

[For Tracing see page 1527.]



- 1 Hikgahakoratuwa *alias* Wadakahaketiye koratuwa
- 2 Welagawamandiyahena
- 3 Wadakahaketiye koratuwa *alias* Hewketiye watta T. P. 242,081
- 4 Kahatagahawatta
- 5 T. P. 242,082
- 6 Kalugahagawamandiya T. P. 207,258
- 7 T. P. 236,981
- 8 Welagawahena
- 9 Dehigahamaditta Kapatertuma

Scale of 8 Chains to an Inch.  
 Situation : Walgammulla in West Giruwa pattu.  
 Preliminary plan 152.

Lot.	Name of Land.	Extent.		
		A.	R.	P.
63b	Nugagahawatta	1	0	10
63c	Nugagahahena	0	3	22
63d	Millagahawattakoratuwa	0	3	4
63e	Kahatagahahena	8	0	15
63f	Welagawamandiya	52	2	6
63f/l	Do.	0	3	34
101	Aluketiyawa	1	0	24
111	Madittadeniya <i>alias</i> Wadakahaketiya	0	0	15
		<b>65</b>	<b>2</b>	<b>10</b>

Surveyor-General's Office,  
 Colombo, July 11, 1907.  
 Hambantota S. O. 184

Field sheets O 38—15 and O 39—15

J. B. M. RIDOUT,  
 for Surveyor-General.

**Order under Section 2 of "The Waste Lands Ordinances of 1897, 1899, 1900, and 1903," declaring Land to be Crown Property.**

In the matter of the land commonly called or known as Kudamirisehena, situate in the village of Kariwilakanda in the West Giruwa pattu of the Hambantota District, in the Southern Province, and of "The Waste Lands Ordinances of 1897, 1899, 1900, and 1903."

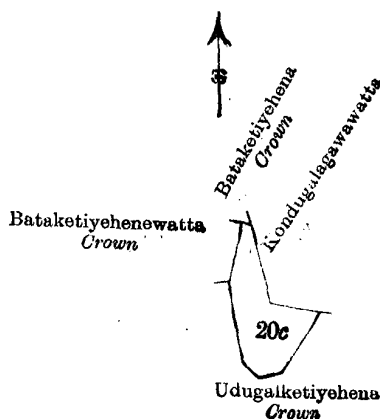
THE notice required by section 1 of "The Waste Lands Ordinances of 1897, 1899, 1900, and 1903," having been duly published in manner prescribed by that section in respect of the above-named land (*vide* Notice No. 2,779), and no claim having been made to the said land or to any interest therein within the period of three months from the date specified in the said notice, I, John George Fraser, Special Officer appointed under section 28 of the said Ordinances, under and by virtue of the powers vested in me in that behalf by section 2 of the said Ordinances, do hereby on October 28, 1907, order and declare that the said land, as more fully described herein below, situate in the village of Kariwilakanda in the West Giruwa pattu of the Hambantota District, in the Southern Province, and shown as lot 20c in preliminary plan No. 133 and in the annexed certified tracing therefrom, and containing in extent about 1 acre and 39 perches, is the property of the Crown.

*Description of the Land referred to.*

The land commonly called or known as Kudamirisehena, situated in the village of Kariwilakanda in the West Giruwa pattu of the Hambantota District, in the Southern Province, containing in extent 1 acre and 39 perches, shown as lot 20c in preliminary plan 133 and in the annexed certified tracing therefrom, and bounded as follows: on the north by Bataketiyehehena belonging to the Crown; on the east by Kondugalagawawatta claimed by Kariwilakandage Louishamy, Udugalketiyehehena belonging to the Crown; on the south by Udugalketiyehehena belonging to the Crown; on the west by Udugalketiyehehena belonging to the Crown, Bataketiyehehena-watta belonging to the Crown.

October 28, 1907.

J. G. FRASER,  
Special Officer.



Scale of 8 Chains to an Inch.

Situation: Kariwilakanda village in Giruwa Pattu West.

Preliminary plan 133.

Lot.	Name of Land.	Extent. A. R. P.
20c	Kudamirisehena	1 0 39

Field sheet O <sup>15</sup><sub>6-14</sub>

Surveyor-General's Office,  
Colombo, July 3, 1907.  
Hambantota S. O. 185

J. B. M. RIDOUT,  
for Surveyor-General.



**Order under Section 4, Sub-section (1), of "The Waste Lands Ordinances of 1897, 1899, 1900, and 1903,"  
declaring Land to be Crown Property.**

In the matter of the land commonly called or known as Kiralagaswewa *alias* Kamathgodella, situate in the village of Diyagasgoda in the Magam pattu of the Hambantota District, in the Southern Province, and of "The Waste Lands Ordinances of 1897, 1899, 1900, and 1903."

**W**HEREAS in pursuance of section 1 of the said Ordinances it was duly notified on July 19, 1907, that if no claim to the land commonly called or known as Kiralagaswewa *alias* Kamathgodella, situate in the village of Diyagasgoda in the Magam pattu of the Hambantota District, in the Southern Province, containing in extent 1 acre 2 roods and 15 perches, and shown as lot 20 in preliminary plan No. 64, as described in the annexed certified tracing therefrom, was made to the Assistant Government Agent, Hambantota, within the period of three months from the date specified in such notice, such land would be deemed the property of the Crown and dealt with on account of the Crown (*vide* Notice No. 2,787):

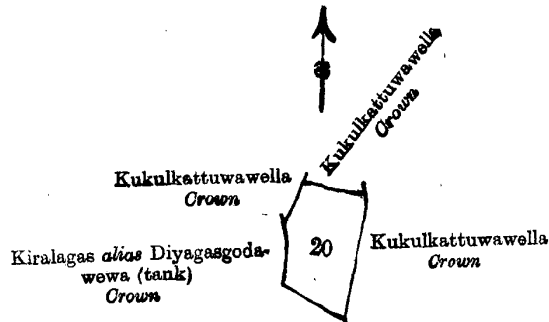
And whereas Tenuwara Henedige Don Mathes de Silva of Gandara made claim thereto, and whereas the said claimant has withdrawn his claim to the said land, I, L. W. C. Schrader, Assistant Government Agent of the Hambantota District of the Southern Province, under and by virtue of the powers vested in me in that behalf by section 4 of the said Ordinances, do hereby on October 21, 1907, order and declare, under section 4, sub-section (1), of the said Ordinances, that the said land, as more fully described herein below, is the property of the Crown.

*Description of the Land referred to.*

The land commonly called or known as Kiralagaswewa *alias* Kamathgodella, situated in the village of Diyagasgoda in the Magam pattu of the Hambantota District, in the Southern Province, containing in extent 1 acre 2 roods and 15 perches, shown as lot 20 in preliminary plan 64 and in the annexed certified tracing therefrom, and bounded as follows: on the north, east, and west by Kukulkattuawella belonging to the Crown; and on the south by Kiralagas *alias* Diyagasgodawewa belonging to the Crown.

October 21, 1907.

L. W. C. SCHRADER,  
Assistant Government Agent.



Scale of 8 Chains to an Inch.

Situation: Diyagasgoda village in Magam pattuwa of Hambantota District.  
Preliminary plan 64.

Lot.	Name of Land.	Extent. A. R. P.
20	Kiralagaswewa <i>alias</i> Kamathgodella..	1 2 15

Field sheet P 17  
38—46

Surveyor-General's Office,  
Colombo, January 24, 1907.

C. MEADEN,  
for Surveyor-General.