

# Ceylon Government Gazette

Published by Authority.

No. 6,218 — FRIDAY, NOVEMBER 29, 1907.

PART I.—General: Minutes, Proclamations, Appointments, and General Government Notifications. | PART III.—Provincial Administration.  
 PART II.—Legal and Judicial. | PART IV.—Land Settlement.  
 PART V.—Mercantile, Marine, Municipal, Local, &c.

*Separate paging is given to each Part in order that it may be filed separately.*

## Part IV.—Land Settlement.

	PAGE		PAGE
Preliminary Notices .. .. .	1531	Final Orders .. .. .	1551

### PRELIMINARY NOTICES.

#### Notice under "The Waste Lands Ordinances of 1897 1899, 1900, and 1903."

TAKE notice that unless within three months from November 29, 1907, the persons, if any, who claim any interest in the lands hereinafter mentioned or in any one or more of such lands or to some interest therein make claim in person or in writing to the said lands or any of them or to some interest therein to J. G. Fraser, Esq., Special Officer appointed under section 28 of "The Waste Lands Ordinances, 1897, 1899, 1900, and 1903," at his office at Hill House, Mutwal, Colombo:

Such Special Officer, in pursuance of the powers vested in him by the said Ordinances, will declare by writing under his hand that the said lands or such of them, as to which no claim has been made, are the property of the Crown.

J. G. FRASER,  
Special Officer.

#### *Description of the Lands referred to.*

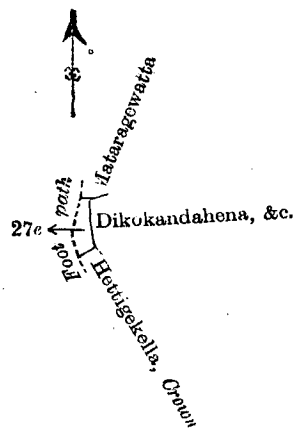
The following lots situated in the village of Ranchagoda, in the Kandaboda pattu of the Matara District, in the Southern Province, as described in the annexed certified tracings:—

#### I.

Preliminary plan 97.

Lot.	Name of Land.	Extent. A. R. P.
27e ..	Dikokandehena ..	0 1 31

and bounded as follows: on the north by Mataragewatta (private); on the east by Dikokandehena, &c., sold by the Crown; on the south by Hettigekella belonging to the Crown; on the west by a footpath.



Scale of 16 Chains to an Inch.

Situation Ranchagoda village in Kandaboda pattu of Matara District.

Preliminary plan 97.

Lot.	Name of Land.	Extent. A. R. P.
27e	Dikokandehena	0 1 31

Field sheet O<sup>20</sup><sub>V</sub>

Surveyor-General's Office,  
Colombo, August 23, 1907.

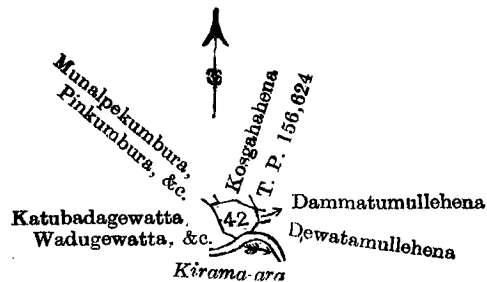
J. B. M. RIDOUT,  
for Surveyor-General.

II.

Preliminary plan 97.

Lot.	Name of Land.	Extent. A. R. P.
42	Dematamullegodella	0 3 12

and bounded as follows : on the north by Munalpekumbura, Pinkumbura, &c. (private), Kosgahahena sold by the Crown, T. P. 156,624 ; on the east by Dammatumullehena (private), Dewatamullehena (private) ; on the south by the Kirama-ara ; on the west by Katubadagewatta, Wadugewatta, &c. (private).



Scale of 16 Chains to an Inch.

Situation : Ranchagoda village in Kandaboda pattu of Matara District.

Preliminary plan 97.

Lot.	Name of Land.	Extent. A. R. P.
42	Dematamullegodella	0 3 12

Field sheet O<sup>20</sup><sub>V</sub>

Surveyor-General's Office,  
Colombo, August 23, 1907.


J. B. M. RIDOUT,  
for Surveyor-General.

III.

Preliminary plan 97.

Lot.	Name of Land.	Extent. A. R. P.
85e	Nihagodaokanda <i>alias</i> Neangodaokanda	0 0 38

and bounded as follows : on the north, east, south, and west by Velihewewatta (private).



Scale of 16 Chains to an Inch.

Situation : Ranchagoda village in Kandaboda pattu of Matara District.

Preliminary plan 97.

Lot.	Name of Land.		Extent.	
			A.	R. P.
85e	Nihagodaokanda <i>alias</i> Neangodaokanda	..	0	0 38
Field sheet O <sup>20</sup> IX				

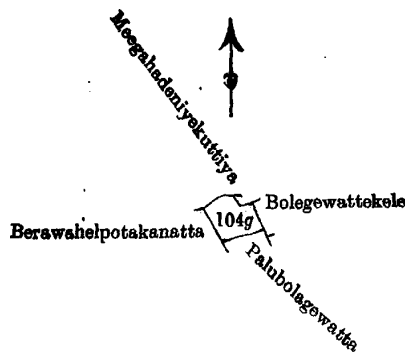
Surveyor-General's Office,  
Colombo, August 23, 1907.J. B. M. RIDOUT,  
for Surveyor-General.

IV.

Preliminary plan 97.

Lot.	Name of Land.		Extent.	
			A.	R. P.
104g	Bolegepaluwatta	..	1	1 13

and bounded as follows : on the north by Meegahadeniyekuttiya declared the property of the Crown ; on the east by Bolegewattekele sold by the Crown ; on the south by Palubolegewatta sold by the Crown ; on the west by Berawahelpotakanatta sold by the Crown.



Scale of 16 Chains to an Inch.

Situation : Ranchagoda village in Kandaboda pattu of Matara District.

Preliminary plan 97.

Lot.	Name of Land.		Extent.	
			A.	R. P.
104g	Bolegepaluwatta	..	1	1 13
Field sheet O <sup>20</sup> IX				

Surveyor-General's Office,  
Colombo, August 23, 1907.  
2,892J. B. M. RIDOUT,  
for Surveyor-General.  
Matara S. O. 15—1907**Notice under "The Waste Lands Ordinances of 1897, 1899, 1900, and 1903."**

TAKE notice that unless within three months from November 29, 1907, the persons, if any, who claim any interest in the lands hereinafter mentioned or in any one or more of such lands or to some interest therein make claim in person or in writing to the said lands or any of them or to some interest therein to W. E. Wait, Esq., Special Officer appointed under section 28 of "The Waste Lands Ordinances, 1897, 1899, 1900, and 1903," at his office at Hill House, Mutwal, Colombo :

Such Special Officer, in pursuance of the powers vested in him by the said Ordinances, will declare by writing under his hand that the said lands or such of them, as to which no claim has been made, are the property of the Crown.

W. E. WAIT,  
Special Officer.

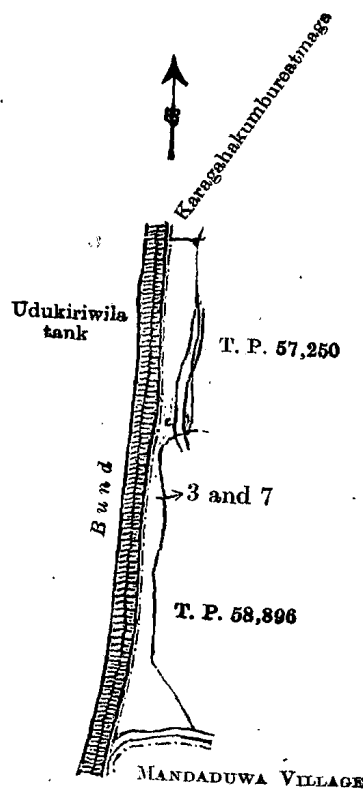
*Description of the Lands referred to.*

The following lots situated in the village of Morakada in the West Giruwa pattu of the Hambantota District, in the Southern Province, as described in the annexed certified tracing :—

## Preliminary plan 355.

Lot.	Name of Land.	Extent.	
		A.	R. P.
3	Patiranagemulanebadawetiya	1	0 32
7	Koragahakumbureatnaga	1	0 12
		<u>2</u>	<u>1 4</u>

and bounded as follows : on the north by Koragahakumbureatnaga claimed by Don Cornelis Abeywickreme ; on the east by T. P. 57,250, T. P. 58,896 ; on the south by the village limit of Mandaduwa ; and on the west by Udukiriwila tank bund.



Scale of 8 Chains to an Inch.

Situation : Morakada village in West Giruwa pattu.

## Preliminary plan 355.

Lot.	Name of Land.	Extent.	
		A.	R. P.
3	Patiranagemulanebadawetiya	1	0 32
7	Koragahakumbureatnaga	1	0 12
		<u>2</u>	<u>1 4</u>

Field sheets P <sup>16</sup> 2—10 and P <sup>16</sup> 3—11

Surveyor-General's Office,  
Colombo, October 26, 1907.

2,893

J. B. M. RIDOUT,  
for Surveyor-General.  
Hambantota S. O. 23—1907

**Notice under "The Waste Lands Ordinances of 1897, 1899, 1900, and 1903."**

TAKE notice that unless within three months from November 29, 1907, the persons, if any, who claim any interest in the lands hereinafter mentioned or in any one or more of such lands or to some interest therein make claim in person or in writing to the said lands or any of them or to some interest therein to J. G. Fraser, Esq., Special Officer appointed under section 28 of "The Waste Lands Ordinances, 1897, 1899, 1900, and 1903," at his office at Hill House, Mutwal, Colombo:

Such Special Officer, in pursuance of the powers vested in him by the said Ordinances, will declare by writing under his hand that the said lands or such of them, as to which no claim has been made, are the property of the Crown.

J. G. FRASER,  
Special Officer.

*Description of the Lands referred to.*

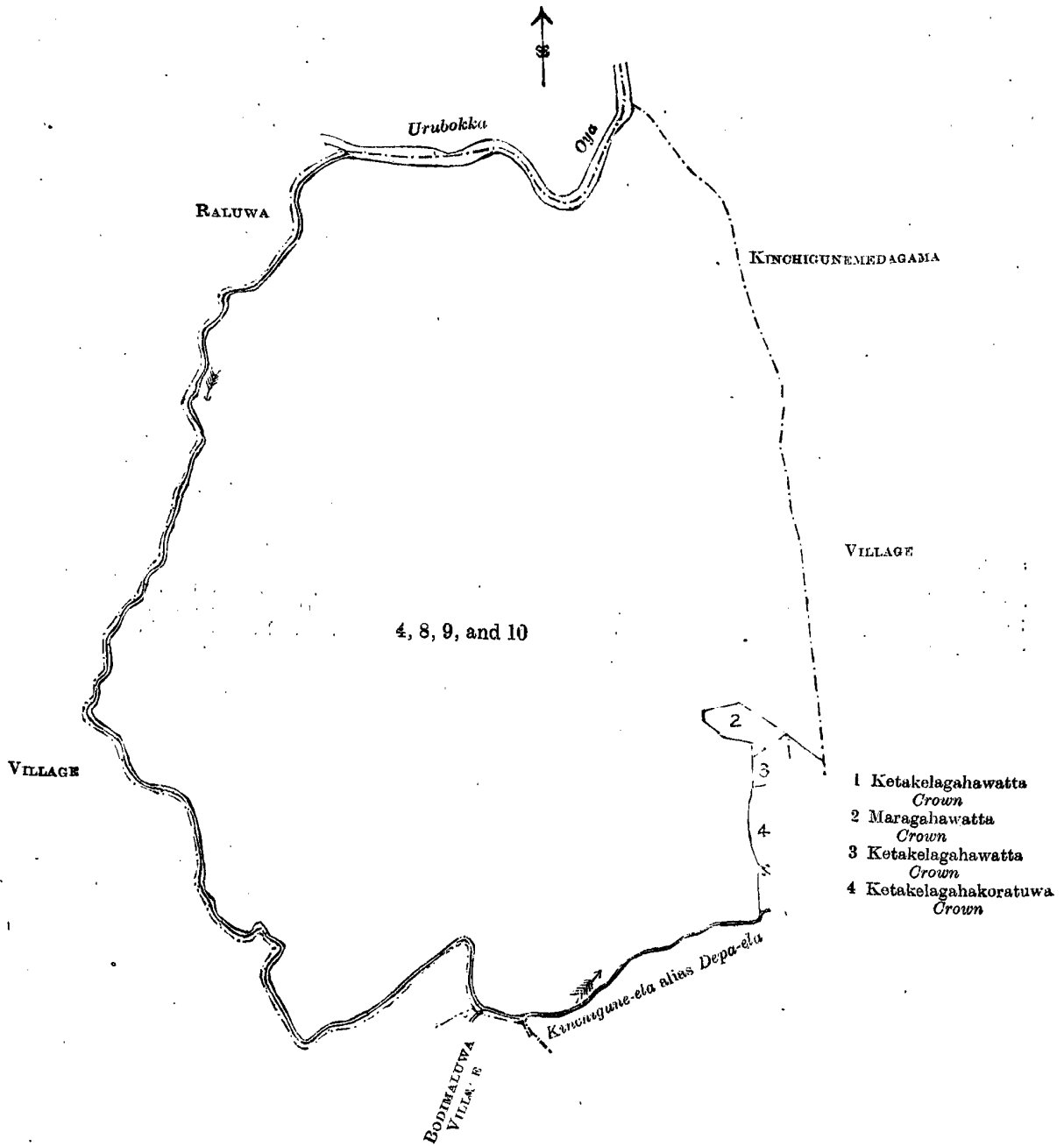
The following lots situated in the village of Brahakmanayagama in the West Giruwa pattu of the Hambantota District, in the Southern Province, as described in the annexed certified tracing:—

## Preliminary plan 377.

Lot.	Name of Land.	Extent.		
		A.	R.	P.
4 ..	Kattagawakoratuwa ..	1	3	16
8 ..	Godellahenakoratuwa ..	3	0	22
9 ..	Godellahena ..	2	3	14
10 ..	Welagawahena, Godellahena, Koramadahena, Amunakorahena, Weligannawahena, Pitiwaladeniyahena, Dimiangodahena ..	110	0	28
		118	0	0

and bounded as follows: on the north by the Urubokka-oya; on the east by the village limit of Kinchigune, Medagama, Ketakelagahawatta belonging to the Crown, Maragahawatta belonging to the Crown, Ketakelagahawatta belonging to the Crown, Ketakelagahakoratuwa belonging to the Crown; on the south by the Kinchigune-ela *alias* Depa-ela, the village limit of Bodimaluwa, the village limit of Raluwa; and on the west by the village limit of Raluwa.

[For Tracing see page 1536.]



Scale of 8 Chains to an Inch.

Situation : Brahakmanayagama village in West Giruwa pattu of Hambantota District.  
Preliminary plan 377.

Lot.	Name of Land.	Extent.		
		A.	R.	P.
4 ..	Kattagawakoratuwa .. .. .	1	3	16
8 ..	Godellahenakoratuwa .. .. .	3	0	22
9 ..	Godellahena .. .. .	2	3	14
10 ..	Welagawahena, Godellahena, Koranadahena, Amuna- korahena, Weligannawahena Pitiwaladeniyahena, Dimiangodahena .. .. .	110	0	28
		<u>118</u>	<u>0</u>	<u>0</u>

Surveyor-General's Office,  
Colombo, October 28, 1907.

2,894

Sheet P 11  
50—58

J. B. M. RIDOUT,  
for Surveyor-General.  
Hambantota S. O. 24—1907

**Notice under "The Waste Lands Ordinances of 1897, 1899, 1900, and 1903."**

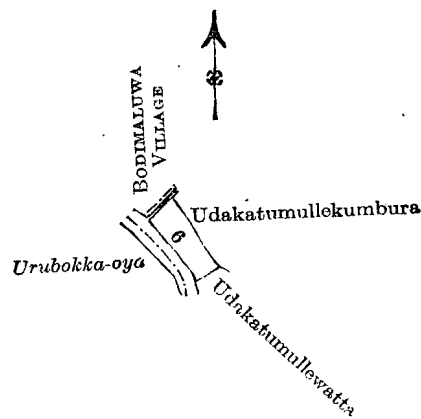
TAKE notice that unless within three months from the November 29, 1907, the persons, if any, who claim any interest in the land hereinafter mentioned or to some interest therein make claim in person or in writing to the said land or to some interest therein, to J. G. Fraser, Esq., Special Officer appointed under section 28 of "The Waste Lands Ordinances, 1897, 1899, 1900, and 1903," at his office at Hill House, Mutwal, Colombo:

Such Special Officer, in pursuance of the powers vested in him by the said Ordinances, will declare by writing under his hand that the said land, as to which no claim has been made, is the property of the Crown.

J. G. FRASER,  
Special Officer.

*Description of the Land referred to.*

The land commonly called or known as Udakatumullehena, situated in the village of Lintotapaya in the West Giruwa pattu of the Hambantota District, in the Southern Province, containing in extent 1 rood and 26 perches, shown as lot 6 in preliminary plan No. 143 and in the annexed certified tracing therefrom, and bounded as follows: on the north by the village limit of Bodimaluwa; on the east by Udakatumullekumbura claimed by Bodimaluwa Pansala; on the south by Udakatumullewatta claimed by D. F. S. Don Davith and others; and on the west by the Urukokka-oya.



Scale of 8 Chains to an Inch.

Situation: Lintotapaya village in West Giruwa pattu.

Preliminary plan 143.

Lot.	Name of Land.	Extent.
6	Udakatumullehena	0 1 26

Field sheet P<sub>50</sub><sup>11</sup>—58

Surveyor-General's Office,  
Colombo, October 26, 1907.  
2,895

J. B. M. RIDOUT,  
for Surveyor-General.  
Hambantota S. O. 25—1907

**Notice under "The Waste Lands Ordinances of 1897, 1899, 1900, and 1903."**

TAKE notice that unless within three months from the November 29, 1907, the persons, if any, who claim any interest in the land hereinafter mentioned or to some interest therein make claim in person or in writing to the said land or to some interest therein to J. M. Davies Esq., Special Officer appointed under section 28 of "The Waste Lands Ordinances, 1897, 1899, 1900, and 1903," at his office at Hill House, Mutwal, Colombo:

Such Special Officer, in pursuance of the powers vested in him by the said Ordinances will declare by writing under his hand that the said land, as to which no claim has been made, is the property of the Crown.

J. M. DAVIES,  
Special Officer.

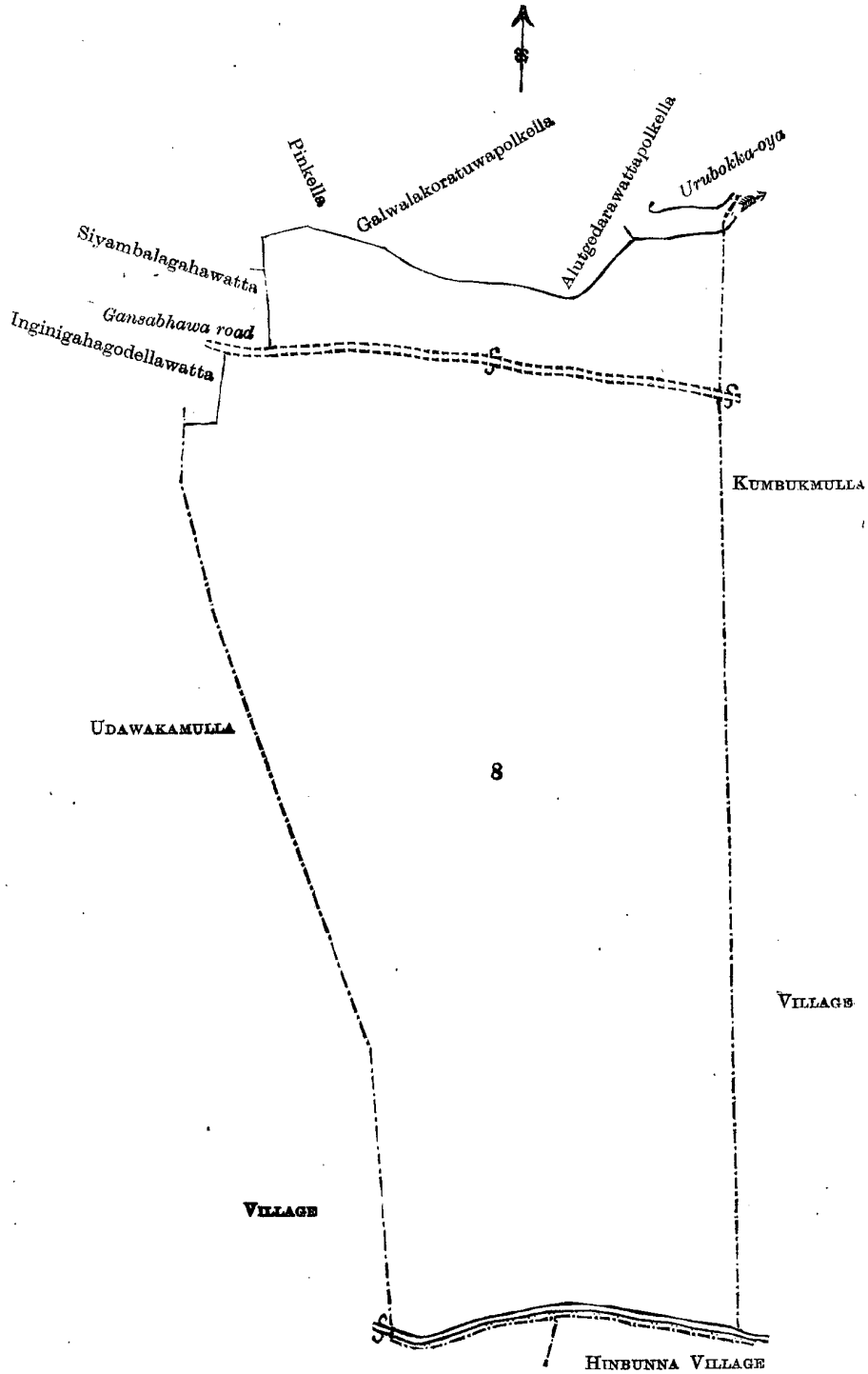
*Description of the Land referred to.*

The following lot situated in the village of Pallewakamulla in the West Giruwa pattu of the Hambantota District, in the Southern Province, as described in the annexed certified tracing:—

Preliminary plan 246.

Lot.	Name of Land.	Extent.
8	Radagehena, Wakamullegodella, Alutgodakoratuwekade, Alutgodawattehenkella, Galwalakoratuwahenkella, Pinnkella, Ambagaskellehenkella	99 0 12

and bounded as follows : on the north by Pinkella claimed by Naigala Pansala, Galwalakoratuwapolkella claimed by Asena Marikar and others, Alutgedarawattapolkella claimed by D. S. W. Dissanayaka, the Urubokka-oya ; on the east by the village limit of Kumbukmulla ; on the south by a road (the village limit of Hinbunna, the village limit of Udawakamulla) ; and on the west by the village limit of Udawakamulla, Inginigahagodella-watta claimed by R. Andris, a Gansabhawa road, Siyambalagahawatta claimed by Naigala Pansala.



Scale of 8 Chains to an Inch.



Situation : Pallewakamulla village in West Giruwa pattu.

Preliminary plan 246.

Lot.	Name of Land.	Extent.		
		A.	R.	P.
8	Radagehena, Wakamullegodella, Alutgodakoratuwekade, Alutgodawattehenkella, Galwalakóratuwahenkella, Pinnkella, Ambagaskellehenkella	99	0	12

Field sheets P<sub>3-11</sub><sup>16</sup> and P<sub>4-12</sub><sup>16</sup>

Surveyor-General's Office,  
Colombo, October 28, 1907.  
2,896

J. B. M. RIDOUT,  
for Surveyor-General.  
Hambantota S. O. 26—1907

**Notice under "The Waste Lands Ordinances of 1897, 1899, 1900, and 1903."**

TAKE notice that unless within three months from November 29, 1907, the persons, if any, who claim any interest in the lands hereinafter mentioned or in any one or more of such lands make claim in person or in writing to the said lands or any of them or to some interest therein to J. G. Fraser, Esq., Special Officer appointed under section 28 of "The Waste Lands Ordinances, 1897, 1899, 1900, and 1903," at his office at Hill House, Mutwal, Colombo :

Such Special Officer, in pursuance of the powers vested in him by the said Ordinances, will declare by writing under his hand that the said lands or such of them, as to which no claim has been made, are the property of the Crown.

J. G. FRASER,  
Special Officer.

*Description of the Lands referred to.*

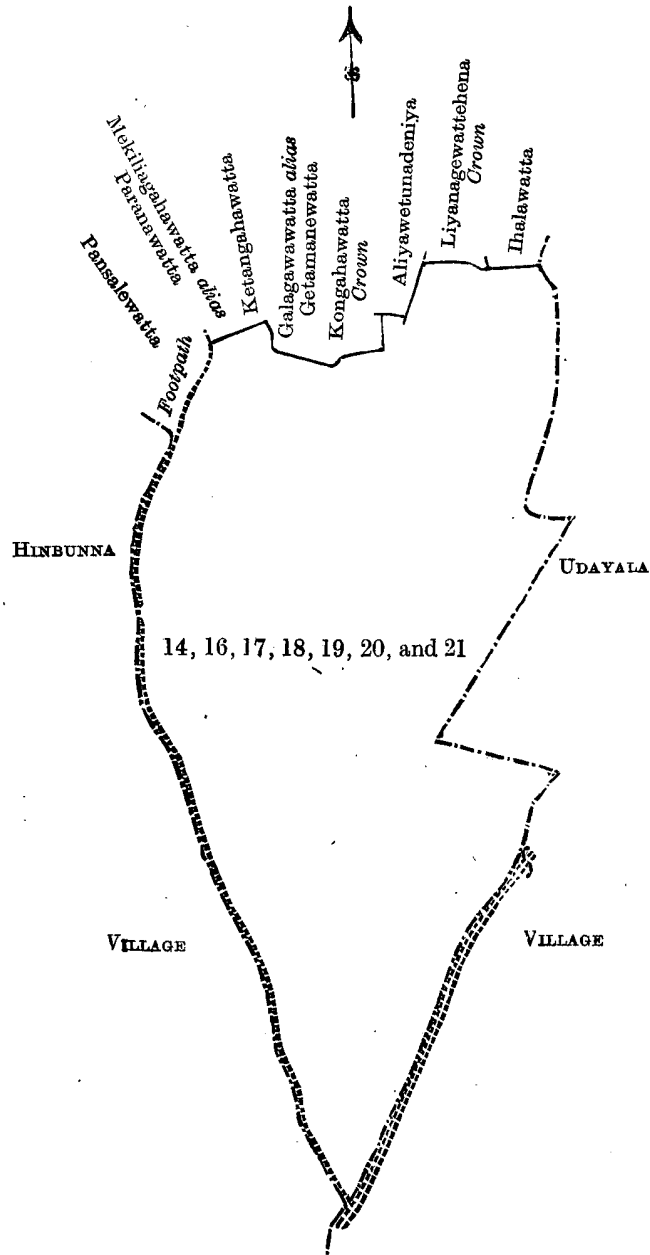
The following lots situated in the village of Makuladeniya, in the West Giruwa pattu of the Hambantota District, in the Southern Province, as described in the annexed certified tracing :—

Preliminary plan 249.

Lot.	Name of Land.	Extent.		
		A.	R.	P.
14	Galagawahena	0	1	22
16	Gulugahakoratuwa	0	1	8
17	Hundupitiyagshena	0	0	23
18	Kotigalahena (P. P. 7,497/21,333)	9	2	16
19	Kotigalahena, Neraluwehena	32	0	38
20	Neraluwehena	3	2	4
21	Do.	0	1	16
		46	2	7

and bounded as follows : on the north by Mekiliyagahawatta *alias* Paranawatta claimed by W. Dineshamy and others, Ketangahawatta claimed by W. Dineshamy and others, Galagawawatta *alias* Getamanewatta claimed by L. K. Dingi Appuhamy and others, Kongahawatta belonging to the Crown, Aliyawetunadeniya claimed by A. S. Don Juanis, Liyanagewattahena belonging to the Crown, Ihalawatta claimed by W. A. Elias-hamy ; on the east by the village limit of Udayala ; on the south by the village limit of Hinbunna ; on the west by the village limit of Hinbunna, a footpath (Pansalawatta claimed by Makuladeniya Pansala).

[For Tracing see page 1540.]



Scale of 8 Chains to an Inch.

Situation : Makuladeniya village in West Giruwa pattu of Hambantota District.

Preliminary plan 249.

Lot.	Name of Land.	Extent.		
		A.	R.	P.
14	Galagawahena .. .. .	0	1	22
16	Gulugahakoratuwa .. .. .	0	1	8
17	Hundupitiyagahena .. .. .	0	0	23
18	Kotigalahena (P. P. 7,497/21,333) .. .. .	9	2	16
19	Kotigalahena, Neraluwehena .. .. .	32	0	38
20	Neraluwehena .. .. .	3	2	4
21	Do. .. .. .	0	1	16
		<hr/>	<hr/>	<hr/>
		46	2	7

Field sheet P 16  
4-12

Surveyor-General's Office,  
Colombo, October 31, 1907.

2,897

J. B. M. RIDOUT,  
for Surveyor-General.

Hambantota S. O. 27—1907

**Notice under "The Waste Lands Ordinances of 1897, 1899, 1900, and 1903."**

TAKE notice that unless within three months from November 29, 1907, the persons, if any, who claim any interest in the lands hereinafter mentioned or in any one or more of such lands or to some interest therein make claim in person or in writing to the said lands or any of them or to some interest therein to J. G. Fraser, Esq., Special Officer appointed under section 28 of "The Waste Lands Ordinances, 1897, 1899, 1900, and 1903," at his office at Hill House, Mutwal, Colombo :

Such Special Officer, in pursuance of the powers vested in him by the said Ordinances, will declare by writing under his hand that the said lands or such of them, as to which no claim has been made, are the property of the Crown.

J. G. FRASER,  
Special Officer.

*Description of the Lands referred to.*

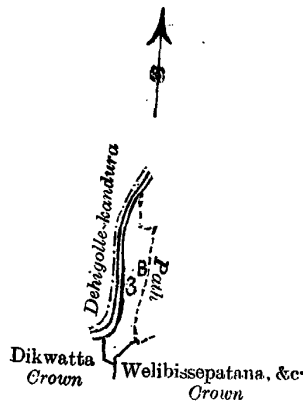
The following lots situated in the village of Gonamutawa, in the Mahapalata korale of the Udukinda division, in the Province of Uva, as described in the annexed certified tracings :—

I.

Preliminary plan 121.

Lot.	Name of Land.	Extent.		
		A.	R.	P.
3b	Dikpatana	0	3	5

and bounded as follows : on the north by the Dehigollekandura, a path ; on the east by a path ; on the south by Welibissepatana, &c., declared to be Crown property, Dikwatta belonging to the Crown ; on the west by Dikwatta belonging to the Crown, the Dehigollekandura.



Scale of 8 Chains to an Inch.

Situation : Gonamutawa village in Mahapalata korale.

Preliminary plan 121.

Lot.	Name of Land.	Extent.		
		A.	R.	P.
3b	Dikpatana	0	3	5

Field sheet M<sub>52</sub><sup>12</sup>—60

Surveyor-General's Office,  
Colombo, October 17, 1907.

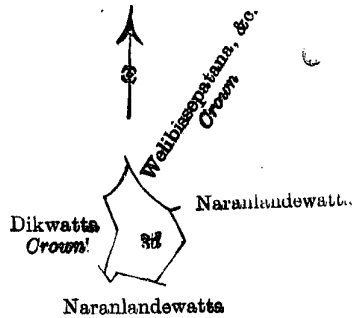
J. B. M. RIDOUT,  
for Surveyor-General.

II.

Preliminary plan 121.

Lot.	Name of Land.	Extent.		
		A.	R.	P.
3d	Naranlandewattehena	1	0	5

and bounded as follows : on the north by Welibissepatana, &c., declared to be Crown property ; on the east by Naranlandewatta sold by the Crown ; on the south by Naranlandewatta (private) ; on the west by Dikwatta belonging to the Crown.



Scale of 8 Chains to an Inch.

Situation : Gonamutawa village in Mahapalata korale.

Preliminary plan 121.

Lot.	Name of Land.	Extent.		
		A.	R.	P.
3d	Naranlandewattehena	1	0	5

Field sheet M 12  
52-60Surveyor-General's Office,  
Colombo, October 17, 1907.J. B. M. RIDOUT,  
for Surveyor-General.

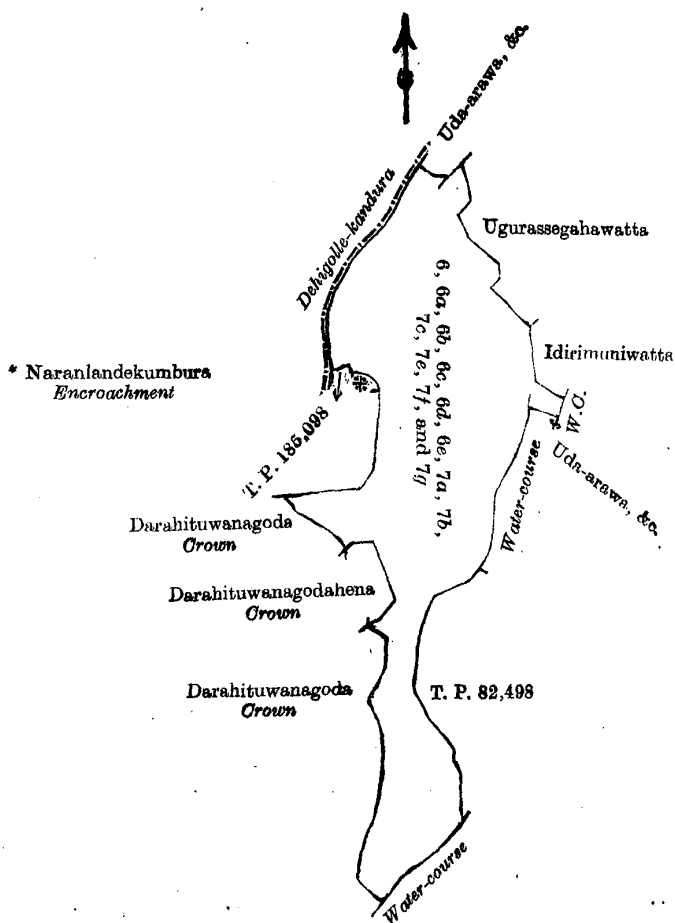
## III.

Preliminary plan 121.

Lot.	Name of Land.	Extent.		
		A.	R.	P.
6	Godewattepatana	2	3	30
6a	Paragahamullehena	2	1	13
6b	Darahituwanagodehena	1	1	0
6c	Kirimaduwehena	0	3	10
6d	Darahituwanagodehena	1	2	5
6e	Asweddumewatta	1	0	5
7a	Uguressagahawattehena	1	3	12
7b	Godewatta	0	1	20
7c	Idirimuniwattehena	1	0	15
7e	Godawattepatana	1	3	15
7f	Godewatta	0	3	0
7g	Godewattepatana	0	1	10
		<b>16</b>	<b>0</b>	<b>15</b>

and bounded as follows: on the north by Uda-arawa, &c. (private); on the east by Uguressagahawatta (private), Idirimuniwatta (private), a water-course, Uda-arawa, &c. (private), a water-course, T. P. 82,498; on the south by a water-course; on the west by Darahituwanagoda declared to be Crown property, Darahituwanagodahena acquired by the Crown, Darahituwanagoda declared to be Crown property, Naranlandekumbura (encroachment); T. P. 185,098, the Dehigollekandura.

[For Tracing see page 1543]



Scale of 8 Chains to an Inch.

Situation : Gonanutawa village in Mahapalata korale.

Preliminary plan 121.

Lot.	Name of Land.	Extent.		
		A.	R.	P.
6	Godewattepatana	2	3	30
6a	Paragahamullehena	2	1	13
6b	Darahituwanagodehena	1	1	0
6c	Kirimaduwehena	0	3	10
6d	Darahituwanagodehena	1	2	5
6e	Asweddumewatta	1	0	5
7a	Ugurassegahawattehena	1	3	12
7b	Godewatta	0	1	20
7c	Idirimuniwattehena	1	0	15
7e	Godawattepatana	1	3	15
7f	Godewatta	0	3	0
7g	Godewattepatana	0	1	10
		<b>16</b>	<b>0</b>	<b>15</b>

Field sheet M 12  
52-60

Surveyor-General's Office,  
Colombo. October 17, 1907  
2,898

J. B. M. RIMOUT,  
for Surveyor-General.  
Uva S. O. 42-1907

**Notice under "The Waste Lands Ordinances of 1897, 1899, 1900, and 1903."**

TAKE notice that unless within three months from November 29, 1907, the persons, if any, who claim any interest in the lands hereinafter mentioned or in any one or more of such lands or to some interest therein make claim in person or in writing to the said lands or any of them or to some interest therein to W. E. Wait, Esq., Special Officer appointed under section 28 of "The Waste Lands Ordinances, 1897, 1899, 1900, and 1903," at his office at Hill House, Mutwal, Colombo:

Such Special Officer, in pursuance of the powers vested in him by the said Ordinances, will declare by writing under his hand that the said lands or such of them, as to which no claim has been made, are the property of the Crown.

W. E. WAIT,  
Special Officer.

*Description of the Lands referred to.*

The following lots situated in the village of Mahawela, in the Rilpola korale of the Yatikinda division, in the Province of Uva, as described in the annexed certified tracings:—

I.

Preliminary plan 91.

Lot.	Name of Land.	Extent.	
		A.	R. P.
266	Ambalamekumburepittaniya	0	0 10

and bounded as follows: on the north by a road; on the east and south by Halabeya claimed by Danturala and others; on the west by a road.



Scale of 8 Chains to an Inch.

Situation: Mahawela village in Rilpola korale.

Preliminary plan 91.

Lot.	Name of Land.	Extent.	
		A.	R. P.
266	Ambalamekumburepittaniya	0	0 10

Field sheet M<sup>7</sup><sub>38-46</sub>

Surveyor-General's Office,  
Colombo, October 28, 1907.

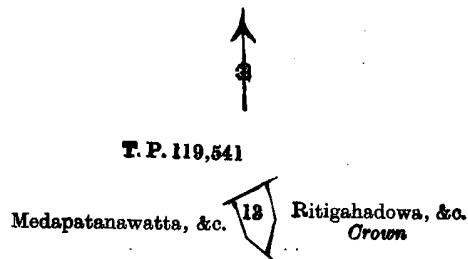
J. B. M. RIDOUT,  
for Surveyor-General.

II.

Preliminary plan 91.

Lot.	Name of Land.	Extent.	
		A.	R. P.
13	Dehitennekerakoppuwa	0	1 10

and bounded as follows: on the north by T. P. 119,541; on the east by Ritigahadowa, &c., belonging to the Crown; on the south and west by Medapatana-watta, &c., claimed by E. D. Appuhami Gamarala and others



Scale of 8 Chains to an Inch.

Situation: Mahawela village in Rilpola korale.

Preliminary plan 91.

Lot.	Name of Land.	Extent.	
		A.	R. P.
13	Dehitennekerakoppuwa	0	1 10

Field sheet M<sup>7</sup><sub>22-30</sub>

Surveyor-General's Office,  
Colombo, October 28, 1907.

J. B. M. RIDOUT,  
for Surveyor-General.

Uva S. O. 43-1907

**Notice under "The Waste Lands Ordinances of 1897, 1899, 1900, and 1903."**

TAKE notice that unless within three months from November 29, 1907, the persons, if any, who claim any interest in the lands hereinafter mentioned or in any one or more of such lands or to some interest therein make claim in person or in writing to the said lands or any of them or to some interest therein to J. G. Fraser, Esq., Special Officer appointed under section 28 of "The Waste Lands Ordinances, 1897, 1899, 1900, and 1903," at his office at Hill House, Mutwal, Colombo:

Such Special Officer, in pursuance of the powers vested in him by the said Ordinances, will declare by writing under his hand that the said lands or such of them, as to which no claim has been made, are the property of the Crown.

J. G. FRASER,  
Special Officer.

*Description of the Lands referred to.*

The following lots situated in the village of Pitadeniya, in the Medagam pattu korale of the Wellassa division, in the Province of Uva, as described in the annexed certified tracings:—

## I.

## Preliminary plan 164.

Lot.	Name of Land.	Extent. A. R. P.
15	Waturebadawetiya	0 0 35

and bounded as follows: on the north and east by the water-course; on the south by Udatura claimed by Pitiyewatte Appuhami, on the west by the village limit of Dahagoniya.



Scale of 8 Chains to an Inch.

Situation: Pitadeniya village in Medagam pattu korale.

## Preliminary plan 164.

Lot.	Name of Land.	Extent. A. R. P.
15	Waturebadawetiya	0 0 35

Field sheet M<sub>7</sub><sup>8</sup>-15

Surveyor-General's Office,  
Colombo, October 22, 1907.

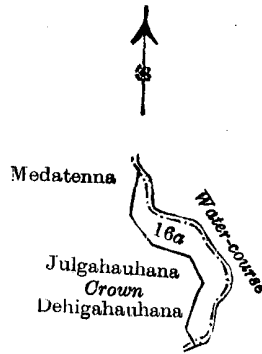
J. B. M. RIDOUT,  
for Surveyor-General.

## II.

## Preliminary plan 164.

Lot.	Name of Land.	Extent. A. R. P.
16a	Medatennebadawetiya (stream reservation)	1 0 13

and bounded as follows: on the north and east by the water-course; on the south by the water-course, Dehigahauhana claimed by Heratmudiyanselage Heenmenika; on the west by Dehigahauhana claimed by Heratmudiyanselage Heenmenika; Julgahauhana belonging to Crown, Medatenna claimed by Pitiyewatte Appuhami.



Scale of 8 Chains to an Inch.

Situation : Pitadeniya village in Medagam pattu korale.

Preliminary plan 164.

Lot.	Name of Land.	Extent. A. R. P.
16a	Medatennebadawetiya (stream reservation)	1 0 13

Field sheet M<sub>7-15</sub><sup>8</sup>

Surveyor-General's Office,  
Colombo, October 22, 1907.

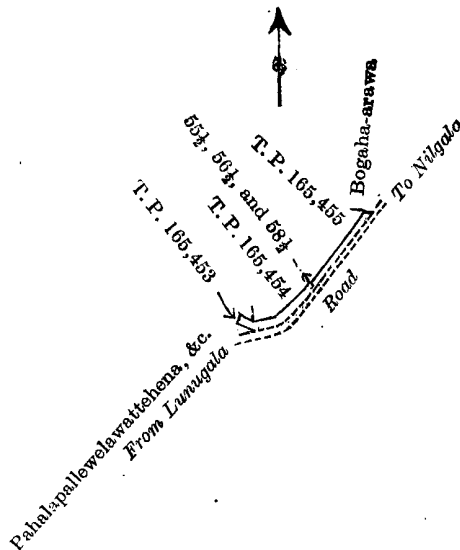
J. B. M. RIDOUT,  
for Surveyor-General.

III.

Preliminary plan 164.

Lot.	Name of Land.	Extent. A. R. P.
55½ ..	Road reservation (P. P. 378/1,240) ..	0 0 3
56½ ..	Do. (P. P. 378/1,241) ..	0 0 13
58½ ..	Do. (P. P. 378/1,242) ..	0 0 16
		<u>0 0 32</u>

and bounded as follows : on the north by T. P. 165,454, T. P. 165,455, Bogaha-arawa claimed by Bannayaka ; on the east by a road from Nilgala to Lunugala ; on the south by Pahalapallewelawattehena, &c., claimed by Weerakon Mudiyanseleage Sudu Banda and others ; on the west by T. P. 165,453.



Scale of 8 Chains to an Inch.



Situation : Pitadniya village in Medagampattu korale.

Preliminary plan 164.

Lot.	Name of Land.		Extent.		
			A.	R.	P.
55½	Road reservation (P. P. 378/1,240)	..	0	0	3
56½	Do. (P. P. 378/1,241)	..	0	0	13
58½	Do. (P. P. 378/1,242)	..	0	0	16
			<hr/>		
			0	0	32

Field sheet M<sub>23</sub><sup>8</sup>—31Surveyor-General's Office,  
Colombo, October 22, 1907.J. B. M. RIDOUT,  
for Surveyor-General.

IV.

Preliminary plan 164.

Lot.	Name of Land.		Extent.		
			A.	R.	P.
71a	Stream reservation	..	0	1	6

and bounded as follows : on the north by the Mahakandura ; on the east by Mahagedarawatta claimed by Mahagedara Ahangamarala ; on the south by T. P. 189,484, Asweddumearawa claimed by Iluklandegedara Kiriwante and others ; on the west by Asweddumearawewetiya, &c., claimed by Iluklandegedara Appuhami and others.



Scale of 8 Chains to an Inch.

Situation : Pitadeniya village in Medagam pattu korale.

Preliminary plan 164.

Lot.	Name of Land.		Extent.		
			A.	R.	P.
71a	Stream reservation	..	0	1	6

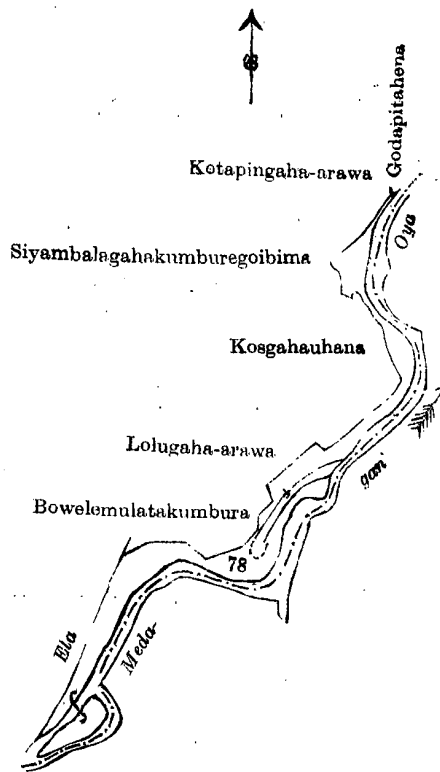
Field sheet M<sub>22</sub><sup>8</sup>—30Surveyor-General's Office,  
Colombo, October 22, 1907.J. B. M. RIDOUT,  
for Surveyor-General.

V.

Preliminary plan 164.

Lot.	Name of Land.		Extent.		
			A.	R.	P.
78	Hemagahagoda Bowelewewetiya	..	3	0	12

and bounded as follows : on the north by Godapitahena claimed by Helawatte Badaphirala ; on the east and south by the Medagan-oya ; on the west by an ela, Bowelemulatakumbura claimed by H. E. Dambawinne, Lolugaha-arawa claimed by H. E. Dambawinne, Kosgahauhana claimed by H. E. Dambawinne, Siyambalagahakumburagoibima claimed by H. E. Dambawinne, Kotapingaha-arawa claimed by H. E. Dambawinne.



Scale of 8 Chains to an Inch.

Situation : Pitadeniya village in Medagam pattu korale.

Preliminary plan 164.

Lot.	Name of Land.	Extent. A. R. P.
78	Henagahagoda Bowelewelewtiya	3 0 12
Field sheet M <sup>8</sup> 22—30 and M <sup>8</sup> 23—31		

Surveyor-General's Office,  
Colombo, October 22, 1907.

2,900

J. B. M. RIDOUT,  
for Surveyor-General.

Uva S. O. 44—1907

**Notice under "The Waste Lands Ordinances of 1897, 1899, 1900, and 1903."**

TAKE notice that unless within three months from November 29, 1907, the persons, if any, who claim any interest in the lands hereinafter mentioned or in any one or more of such lands or to some interest therein make claim in person or in writing to the said lands or any of them or to some interest therein to J. G. Fraser, Esq., Special Officer appointed under section 28 of "The Waste Lands Ordinances, 1897, 1899, 1900, and 1903," at his office at Hill House, Mutwal, Colombo :

Such Special Officer, in pursuance of the powers vested in him by the said Ordinances, will declare by writing under his hand that the said lands or such of them, as to which no claim has been made, are the property of the Crown.

J. G. FRASER,  
Special Officer.

*Description of the Lands referred to.*

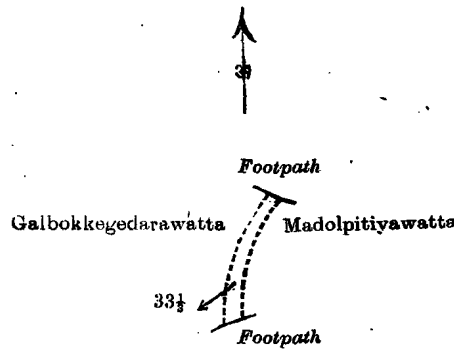
The following lots situated in the village of Hanwella, in the Rilpola korale of the Yatikinda division in the Province of Uva, as described in the annexed certified tracings :—

I.

Preliminary plan 80.

Lot.	Name of Land.	Extent. A. R. P.
33½	Old Gansabhawa road	0 0 3

and bounded as follows : on the north by a footpath ; on the east by Madolpitiyewatta claimed by Madolpitiyagedara Appuhamy ; on the south by a footpath ; on the west by Galbokkegedarawatta claimed by Galbokkegedara Kalu Menika.



Scale of 2 Chains to an Inch.  
 Situation: Hanwella village.  
 Preliminary plan 80.

Lot.	Name of Land.	Extent.	
		A.	R. P.
33 1/2	Old Gansabawa road	0	0 3

Field sheet M <sup>7</sup> 39-47

Surveyor-General's Office,  
 Colombo, November 1, 1907.

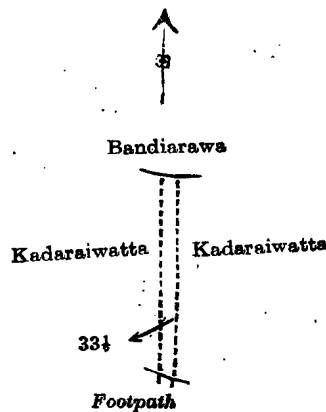
J. B. M. RIDOUT,  
 for Surveyor-General.

II.

Preliminary plan 80.

Lot.	Name of Land.	Extent.	
		A.	R. P.
33 1/2	Old Gansabhawa road	0	0 5

and bounded as follows: on the north by Bandiarawa claimed by Banda, ex-Registrar of Hindagoda; on the east by Kadaraiwatta claimed by Watagodewatte Appuhamy; on the south by a footpath; on the west by Kadaraiwatta claimed by Watagodawatte Appuhamy.



Scale of 2 Chains to an Inch.  
 Situation: Hanwella village.  
 Preliminary plan 80.

Lot.	Name of Land.	Extent.	
		A.	R. P.
33 1/2	Old Gansabhawa road	0	0 5

Field sheet M <sup>7</sup> 39-47

Surveyor-General's Office,  
 Colombo, November 1, 1907.

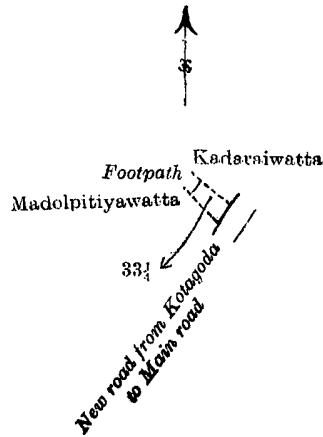
J. B. M. RIDOUT,  
 for Surveyor-General.

III.

Preliminary plan 80.

Lot.	Name of Land.	Extent.	
		A.	R. P.
33 1/2	Old Gansabhawa road	0	0 1

and bounded as follows: on the north by Kadaraiwatta claimed by Tamby of Viharagoda; on the east by the new road from Kotagoda to main road; on the south by Madolpitiyawatta claimed by Madolpitiyagedara Appuhamy; on the west by a footpath.



Scale of 2 Chains to an Inch.

Situation : Hanwella village.

Preliminary plan 80.

Lot.	Name of Land.	Extent. A. R. P.
33 1/2	Old Gansabhawa road	0 0 1

Surveyor-General's Office,  
Colombo, November 1, 1907.

Field sheet M <sup>7</sup> 39—47

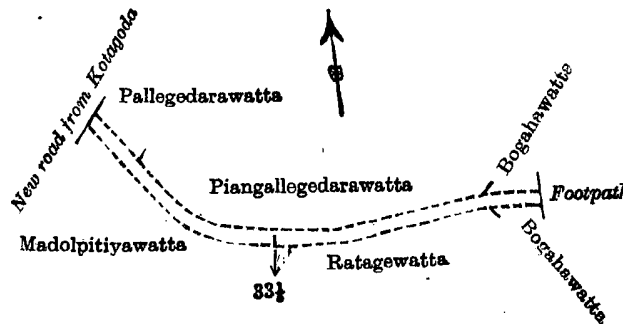
J. B. M. RIDOUT,  
for Surveyor-General.

IV.

Preliminary plan 80.

Lot.	Name of Land.	Extent. A. R. P.
33 1/2	Old Gansabhawa road	0 0 13

and bounded as follows : on the north by Pallegedarawatta claimed by Pallegedarawatte Huduhamy, Piyangallegedarawatta claimed by Piyangallegedara Punchirala, Bogahawatta claimed by Getadodangahawattegedara Appuhamy ; on the east by a footpath ; on the south by Bogahawatta claimed by Getadodangahawattegedara Appuhamy, Ratagewatta claimed by Ratagewattegedara Appu and others ; Madolpitiyawatta claimed by Madolpitiyawedara Podisunno ; on the west by the new road from Kotagoda.



Scale of 2 Chains to an Inch.

Situation : Hanwella village.

Preliminary plan 80.

Lot.	Name of Land.	Extent. A. R. P.
33 1/2	Old Gansabhawa road	0 0 13

Surveyor-General's Office,  
Colombo, November 1, 1907.

Field sheet M <sup>7</sup> 39—47

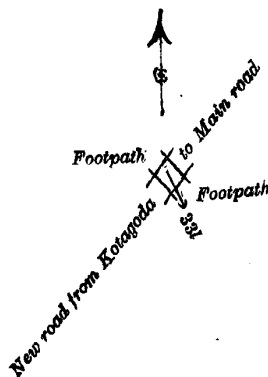
J. B. M. RIDOUT,  
for Surveyor-General.

V.

Preliminary plan 80.

Lot.	Name of Land.	Extent.	
		A.	R. P.
331	New road to Kotagoda	0	0 0 57

and bounded as follows: on the north by the new road from Kotagoda to the main road; on the east by a footpath; on the south by the new road from Kotagoda to the main road; on the west by a footpath.



Scale of 2 Chains to an Inch.

Situation: Hanwella village.

Preliminary plan 80

Lot.	Name of Land.	Extent.	
		A.	R. P.
331	New road to Kotagoda	0	0 0 57

Field sheet M<sub>39-47</sub><sup>7</sup>

Surveyor-General's Office,  
Colombo, November 1, 1907.  
2,901

J. B. M. RIDOUT,  
for Surveyor-General.  
Uva S. O. 45—1907

## FINAL ORDERS.

### Order under Section 2 of "The Waste Lands Ordinances of 1897, 1899, and 1900," declaring Land to be Crown Property.

In the matter of the land commonly called or known as Kotaniagodellawatta, situate in the village of Welive in Palle pattu of Morawak korale of the Matara District, in the Southern Province, and of "The Waste Lands Ordinances, 1897, 1899, and 1900."

THE notice required by section 1 of "The Waste Lands Ordinances, 1897, 1899, and 1900," having been duly published in manner prescribed by that section in respect of the above-named land (*vide* Notice No. 2,641), and no claim having been made to the said land or to any interest therein within the period of three months from the date specified in the said notice, I, William Loring Kindersley, Assistant Government Agent, Matara, under and by virtue of the powers vested in me in that behalf by section 2 of the said Ordinances, do hereby on September 25, 1907, order and declare that the said land, as more fully described herein below, situate in the village of Welive, in the Palle pattu of Morawak korale of the Matara District, in the Southern Province, and shown as lot 62 in preliminary plan No. 10 and in the annexed certified tracing therefrom, and containing in extent about 2 acres 1 rood and 8 perches, is the property of the Crown.

#### Description of the Land referred to.

The following lot situated in the village of Welive in the Morawak korale of the Matara District, in the Southern Province, as described in the annexed tracings:—

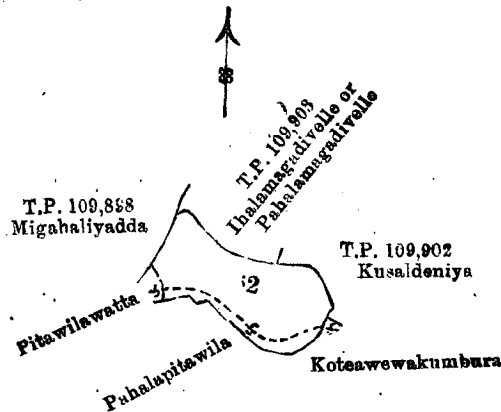
Preliminary plan 10.

Lot.	Name of Land.	Extent.	
		A.	R. P.
62	Kotaniagodellawatta	2	1 8

and bounded as follows: on the north by T. P. 109,903, Ihalamagadivelle or Pahalamagadivelle; on the east by T. P. 109,902, Kusaldeniya, and Koteawewakumbura claimed by Mahagama Theodoris and others; on the south by Pahalapitawila claimed by Mahagama Theodoris and others; on the west by Pitawilawatta claimed by Vitarenepatiranage Nicholas and T. P. 109,898, Migahaliyadda.

September 25, 1907.

W. L. KINDERSLEY,  
Assistant Government Agent.



Scale of 8 Chains to an Inch.

Situation: Welive village in Palle pattuwa of Morawak korale, Matara District.

Preliminary plan 10.

Lot.	Name of Land.	Extent. A. R. P.
62	Kotaniagodellawatta	2 1 8

Field sheet O <sup>14</sup><sub>39-47</sub>

Surveyor-General's Office,  
Colombo, September 14, 1906.

C. MEADEN,  
for Surveyor-General.

**Order under Section 4, Sub-section (1), of "The Waste Lands Ordinances of 1897, 1899, and 1900,"  
declaring Lands to be Crown Property.**

In the matter of the land commonly called or known as Neluwagewattehena, situate in the village of Welive in the Morawak korale of the Matara District, in the Southern Province, and of "The Waste Lands Ordinances, 1897, 1899, and 1900."

WHEREAS in pursuance of section 1 of the said Ordinances it was duly notified on February 1, 1907, that if no claim to the land commonly called or known as Neluwagewattehena, situate in the village of Welive in the Morawak korale of Matara District, in the Southern Province, containing in extent 1 acre and 18 perches, and shown as lot 69c $\frac{1}{2}$  in preliminary plan No. 10, as described in the annexed certified tracing therefrom, was made to the Assistant Government Agent of the Matara District, within the period of three months from the date specified in such notice, such land would be deemed the property of the Crown and dealt with on account of the Crown (*vide* Notice No. 2,641):

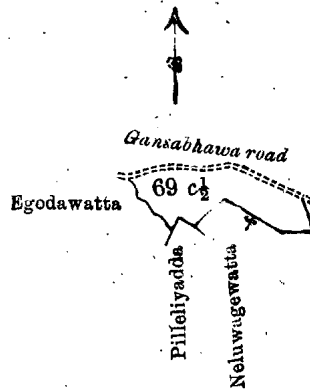
And whereas Jasin Patakadagamage Don Dines of Welive made claim thereto, and whereas the said claimant has withdrawn his claim to the said land, I, William Loring Kindersley, Assistant Government Agent, Matara, under and by virtue of the powers vested in me in that behalf by section 4 of the said Ordinance No. 1 of 1899, do hereby, on September 25, 1907, order and declare, under section 4, sub-section (1), of the said Ordinances, that the said land, as more fully described herein below, is the property of the Crown.

*Description of the Land referred to.*

The land commonly called or known as Neluwagewattehena, situate in the village of Welive in Palle pattu in Morawak korale of the Matara District, in the Southern Province, containing in extent 1 acre and 18 perches, shown as lot 69c $\frac{1}{2}$  in preliminary plan 10 and in the annexed certified tracing therefrom, and bounded as follows: on the north and east by Gansabhawa road and Neluwagewatta claimed by Jasin Patakadagamage Don Dines; on the south by Neluwagewatta claimed by Jasinpatakadagamage Don Dines and others, Pilleliyadda claimed by Kodikarage Andris and another; on the west by Egodawatta claimed by K. Andris and others.

September 25, 1907.

W. L. KINDERSLEY,  
Assistant Government Agent.



Scale of 8 Chains to an Inch.

Situation : Welive village in Morawak korale.

Preliminary plan 10.

Lot.	Name-of Land.	Extent. A. R. P.
69c $\frac{1}{2}$	Neluwagewattehena	1 0 18

Field sheet O<sup>14</sup><sub>39-47</sub>Surveyor-General's Office,  
Colombo, September 14, 1906.C. MEADEN,  
for Surveyor-General.**Order under Section 2 of "The Waste Lands Ordinances of 1897, 1899, 1900, and 1903," declaring Lands to be Crown Property.**

In the matter of the lands commonly called or known as Moragodakele, situate in the village of Moragoda in the Ihala Medagandahe tulana of the Nuwaragam korale of the Nuwaragam palata, in the North-Central Province, and of "The Waste Lands Ordinances of 1897, 1899, 1900, and 1903."

THE notice required by section 1 of "The Waste Lands Ordinances of 1897, 1899, 1900, and 1903," having been duly published in manner prescribed by that section in respect of the above-named lands (*vide* Notice No. 2,797), and no claim having been made to the said lands or to any interest therein within the period of three months from the date specified in the said notice, I, Walter Ernest Wait, Special Officer appointed under section 28 of the said Ordinances, under and by virtue of the powers vested in me in that behalf by section 2 of the said Ordinances, do hereby on October 28, 1907, order and declare that the said lands, as more fully described herein below, situate in the village of Moragoda in the Ihala Medagandahe tulana of the Nuwaragam korale of the Nuwaragam palata, in the North-Central Province, and shown as lots 5, 5b, 5c, 5f, 5g, 5h, 5i, 5l, 5m, and 5n in preliminary plan No. 296 and in the annexed certified tracing therefrom, and containing in extent 410 acres 1 rood and 10 perches, are the property of the Crown.

*Description of the Lands referred to.*

The following lots situated in the village of Moragoda in the Ihala Medagandahe tulana of the Nuwaragam korale of the Nuwaragam palata, in the North-Central Province, as described in the annexed certified tracing:—

Preliminary plan 296.

Lot.	Name of Land.	Extent. A. R. P.
5	Moragodakele	102 0 3
5b	Do.	6 0 20
5c	Do.	15 1 24
5f	Do.	89 1 30
5g	Do.	6 0 0
5h	Do.	102 1 0
5i	Do.	51 1 0
5l	Do.	27 3 21
5m	Do.	6 2 32
5n	Do.	3 1 0
		410 1 10

and bounded as follows: on the north by the village limit of Siyambalawa of the Nuwaragam tulana; on the east by the village limit of Siyambalawa of the Ihala Medagandahe tulana, the village limit of Acharigama, the village limit of Ihala Talawa; on the south by the village limit of Ihala Talawa; on the west by the village limit of Nabadewa, the high road from Kurunegala to Anuradhapura.

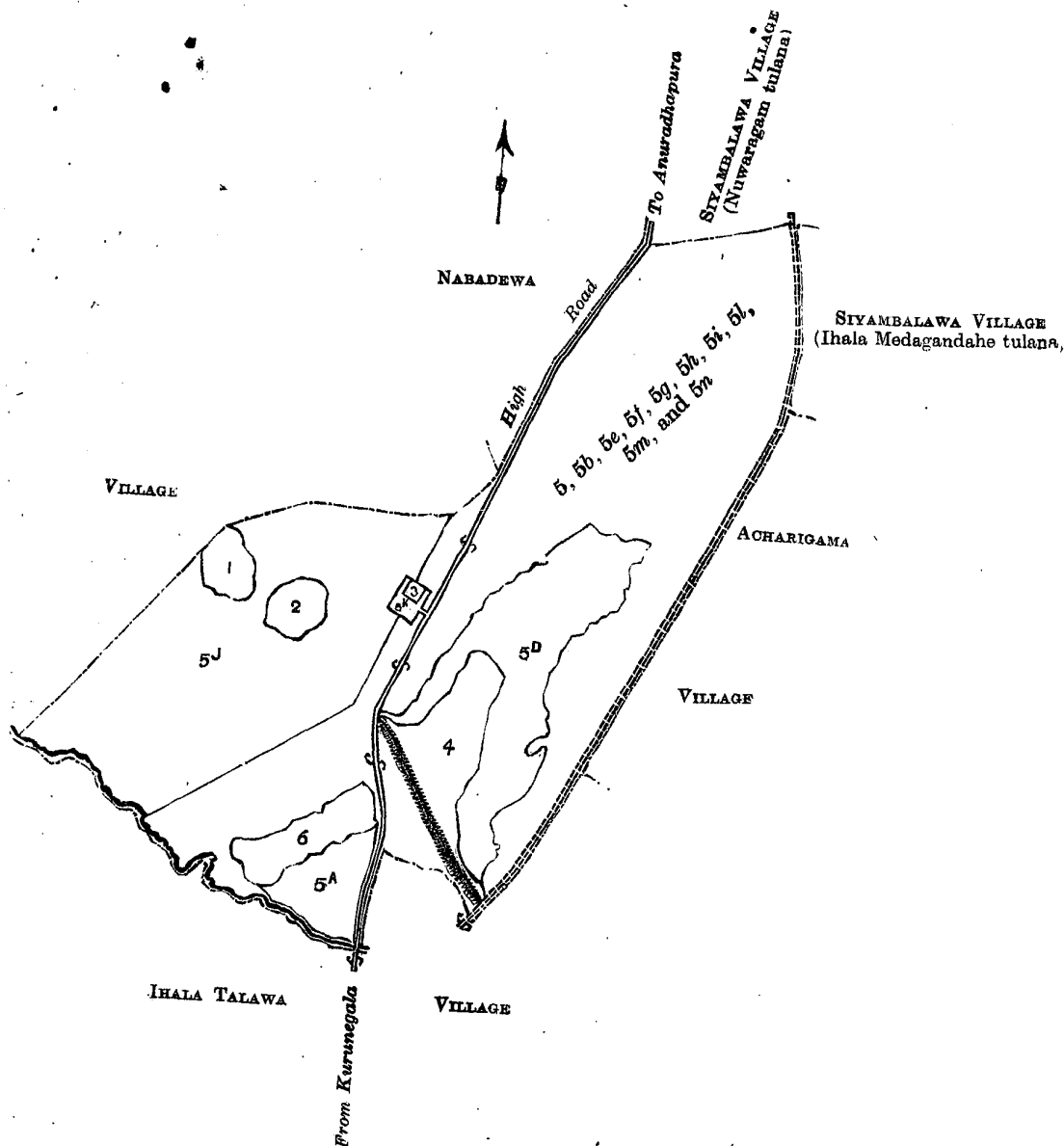
NOTE.—The following lots lying within the above boundaries are excluded from this order, and their aggregate acreage of 393 acres 1 rood and 28 perches is not included in the acreage of 410 acres 1 rood and 10 perches given above :—

Preliminary plan 296.

Lot.	Name of Land.	Extent.		
		A.	R.	P.
1	Buruthagahahena	9	1	10
2	Helambawalahena	9	1	12
3	Ihalatalaweminipittaniya	0	3	30
4	Moragodawewa	33	0	25
5a	Moragodakele (T. P. 196,098)	24	0	30
5d	Moragodawewa	87	2	0
5j	Moragodakele	207	1	18
5k	Ihalatalaweminipittaniya	2	0	23
6	Moragodawela	19	2	0
		<b>393</b>	<b>1</b>	<b>28</b>

October 28, 1907.

W. E. WAIT,  
Special Officer.



Scale of 32 Chains to an Inch.



Situation : Moragoda village in Ihala Medagandahe tulana in Nuwaragam korale.

Lot.	Name of Land.	Extent.	
		A.	R. P.
5	Moragodakele	102	0 3
5b	Do.	6	0 20
5c	Do.	15	1 24
5f	Do.	89	1 30
5g	Do.	6	0 0
5h	Do.	102	1 0
5i	Do.	51	1 0
5l	Do.	27	3 21
5m	Do.	6	2 32
5n	Do.	3	1 0
		410	1 10
<i>Lots excluded.</i>			
1	Buruthagahahena	9	1 10
2	Helambawalahena	9	1 12
3	Ihalatalawaminipittaniya	0	3 30
4	Moragadawewa	33	0 25
5a	Moragodakele (T. P. 196,098)	24	0 30
5d	Moragadawewa	87	2 0
5j	Moragodakele	207	1 18
5k	Ihalatalaweminipittaniya	2	0 23
6	Moragodawela	19	2 0
		393	1 28

Surveyor-General's Office,  
Colombo, June 24, 1907.

Sheets F<sub>34-42</sub><sup>9</sup>, F<sub>49-57</sub><sup>9</sup>, and F<sub>50-58</sub><sup>9</sup>

J. B. M. RIDOUT,  
for Surveyor-General.

Anuradhapura S. O. 491

**Order under Section 4, Sub-section (1), of "The Waste Lands Ordinances of 1897, 1899, 1900, and 1903," declaring Lands to be Crown Property.**

In the matter of the lands commonly called or known as Kongahahena, Ellagalamukalana, Kudagamapasbamba, &c., situate in the village of Kudagama in the Pahala Kelagam tulana of the Kelagam Korale North of the Kelagam palata, in the North-Central Province, and of "The Waste Lands Ordinances of 1897, 1899, 1900, and 1903."

**W**HEREAS in pursuance of section 1 of the said Ordinances it was duly notified on May 31, 1907, that if no claim to the lands commonly called or known as Kongahahena, Ellagalamukalana, Kudagamapasbamba, &c., situate in the village of Kudagama in the Pahala Kelagam tulana of the Kelagam Korale North of the Kelagam palata, in the North-Central Province, containing in extent 36 acres 3 roods and 31 perches, and shown as lots 1a, 1b, 1c, 2, 4a, 4b, 4c, 4d, 5, 5b, 7, 7a, and 9a in preliminary plan No. 412 and in the annexed certified tracing therefrom, was made to Walter Ernest Wait, Special Officer appointed under section 28 of the said Ordinances, within the period of three months from the date specified in such notice, such lands would be deemed the property of the Crown and dealt with on account of the Crown (*vide* Notice No. 2,739):

And whereas (1) Baiyapediyage Kapuwa Vel-Pediya, (2) Punchage Samora, (3) Junguwage Kapuwa, (4) Kadirage Kapuwa, (5) Kapuwage Doda *alias* Pina, (6) Punchage Sirikka, (7) Punchage Kaluwa, (8) Kiri-yage Pina, (9) Punchage Rana made claim thereto, and whereas the said claimants have withdrawn their claims to the said lands, I, Walter Ernest Wait, Special Officer appointed under section 28 of the said Ordinances, under and by virtue of the powers vested in me in that behalf by section 4 of the said Ordinances, do hereby on October 12, 1907, order and declare, under section 4, sub-section (1), of the said Ordinances, that the said lands, as more fully described herein below, are the property of the Crown.

*Description of the Lands referred to.*

The following lots situated in the village of Kudagama, in the Pahala Kelagam tulana of the Kelagam ; Korale North of the Kelagam palata, in the North-Central Province, as described in the annexed certified tracing :—

Lot.	Name of Land.	Extent.	
		A.	R. P.
1a	Kongahahena	10	2 20
1b	Do.	2	0 0
1c	Do.	0	0 36
2	Ellagalamukalana	9	1 31
4a	Kudagamapasbamba	0	0 23
4b	Puranawatta	0	1 20
4c	Kudagamatisbamba	1	0 0
4d	Welagawakella	0	2 0
5	Kudagamatisbamba	2	1 33
5b	Kudagamapasbamba	0	0 3
7	Mahaalamukalana	9	3 1
7a	Kudagamapasbamba	0	1 19
9a	Do.	0	0 5
		36	3 31

and bounded as follows : on the north by the village limit of Wellamudawa, the village limit of Kunchikulama ; on the east by the village limit of Atawirawewa, the village limit of Mahakanumulla ; on the south by the village limit of Mahakanumulla ; on the west by the village limit of Wagayakkulama.

NOTE.—The following lots lying within the above boundaries are excluded from this order, and no part of their aggregate acreage of 144 acres and 36 perches is included in the acreage of 36 acres 3 roods and 31 perches given above :—

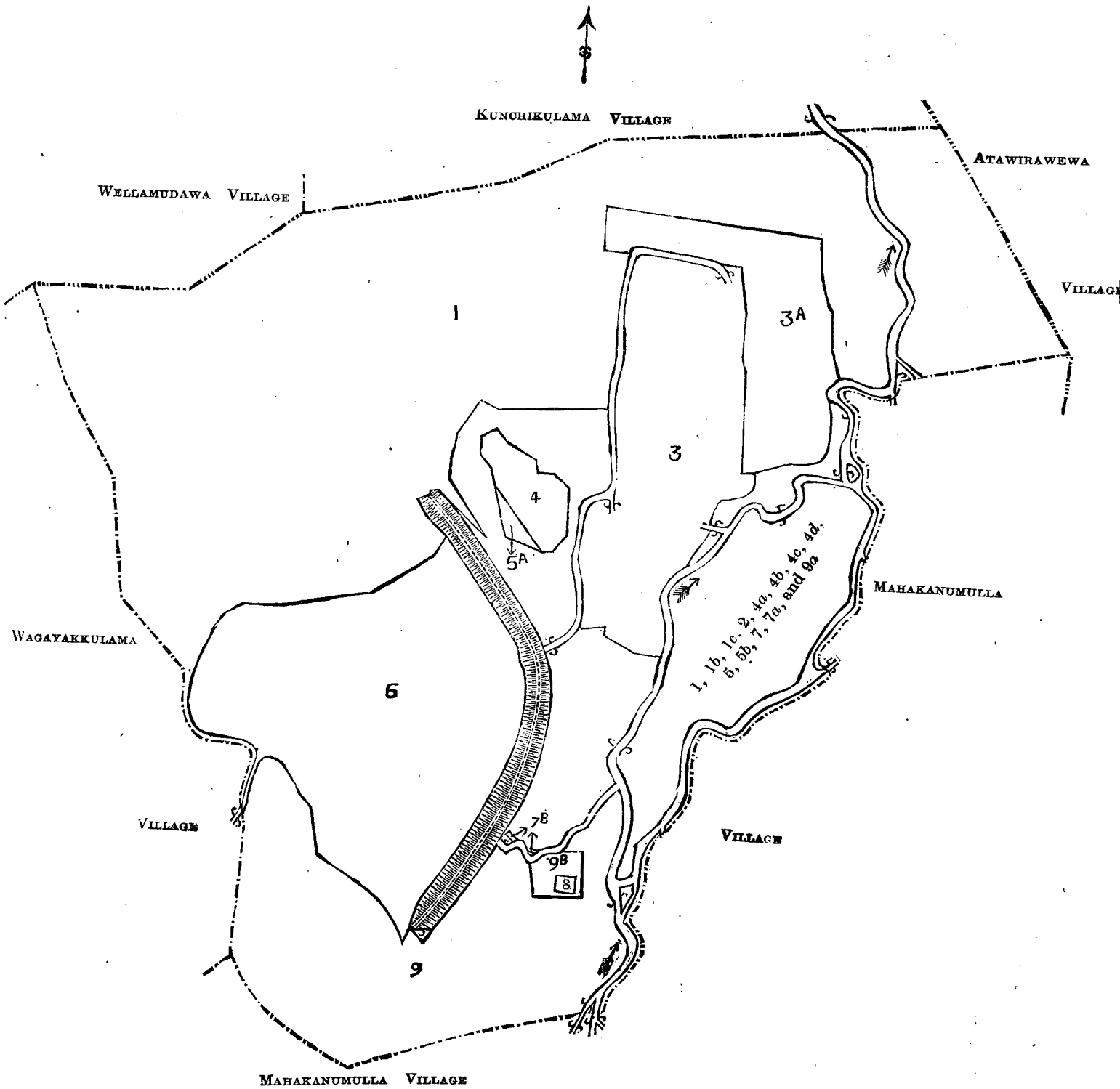
## Preliminary plan 412.

Lot.	Name of Land.	Extent.		
		A.	R.	P.
1	Kongahahena	69	0	25
3	Kudagamakumbura	15	0	5
3a	Kudagama-akkareidama (T. Ps. 134,604 and 152,576)	8	3	2
4	Kudagamagammedda	1	3	14
5a	Puranawatta	0	1	1
6	Kudagamawewa	25	3	0
7b	Mahaelamukalana	0	0	7
8	Kudagamaminipittaniya	0	0	25
9	Kudagamahenyaya	22	2	24
9b	Do.	0	2	13
		<b>144</b>	<b>0</b>	<b>36</b>

October 12, 1907.]

W. E. WAIT,  
Special Officer.

[For Tracing see page 1557.]



Scale of 16 Chains to an Inch.

Situation : Kudagama village in Pahala Kelagam tulana of Kelagam Korale North.

Preliminary plan 412.

Lot.	Name of Land.	Extent.		
		A.	R.	P.
1a	Kongahahena	10	2	20
1b	Do.	2	0	0
1c	Do.	0	0	36
2	Ellagalamukalana	9	1	31
4a	Kudagamapasbamba	0	0	23
4b	Puranawatta	0	1	20
4c	Kudagamatisbamba	1	0	0
4d	Welagawakella	0	2	0
5	Kudagamatisbamba	2	1	33
5b	Kudagamapasbamba	0	0	3
7	Mahaelamukalana	9	3	1
7a	Kudagamapasbamba	0	1	19
9a	Do.	0	0	5
		36	3	31

Lots excluded.

1	Kongahahena	69	0	25
3	Kudagamakumbura	15	0	5
3a	Kudagama-akkareidama (T. Ps. 134,604 and 152,576)	8	3	2
4	Kudagamagammedda	1	3	14
5a	Puranawatta	0	1	1
6	Kudagamawewa	25	3	0
7b	Mahaelamukalana	0	0	7
8	Kudagamaminipittaniya	0	0	25
9	Kudagamahenyaya	22	2	24
9b	Do.	0	2	13
		144	0	36

Field sheets F<sup>14</sup><sub>7-15</sub>, F<sup>14</sup><sub>8-16</sub>, F<sup>14</sup><sub>23-31</sub>, and F<sup>14</sup><sub>24-32</sub>

Surveyor-General's Office,  
Colombo, February 25, 1907.

Anuradhapura S. O. 492

C. MEADEN,  
for Surveyor-General.

**Order under Section 2 of "The Waste Lands Ordinances of 1897, 1899, 1900, and 1903,"  
declaring Lands to be Crown Property.**

In the matter of the lands commonly called or known as Nabadewaminipittaniya, Nabadewekele, Palugahakele, Nabadewatisbamba, Nabadewakumbura, Nabadewepahalabima, Pansalakele, Migahawattehena, Nabadewehena, situate in the village of Nabadewa in the Ihala Medagandahe tulana of the Nuwaragam korale of the Nuwaragam palata, in the North-Central Province, and of "The Waste Lands Ordinances of 1897, 1899, 1900, and 1903."

THE notice required by section 1 of "The Waste Lands Ordinances of 1897, 1899, 1900, and 1903," having been duly published in manner prescribed by that section in respect of the above-named lands (*vide* Notice No. 2,799), and no claim having been made to the said lands or to any interest therein within the period of three months from the date specified in the said notice, I, Walter Ernest Wait, Special Officer appointed under section 28 of the said Ordinances, under and by virtue of the powers vested in me in that behalf by section 2 of the said Ordinances, do hereby on October 28, 1907, order and declare that the said lands, as more fully described herein below, situate in the village of Nabadewa in the Ihala Medagandahe tulana of the Nuwaragam korale of the Nuwaragam palata, in the North-Central Province, and shown as lots 1, 2, 2c, 2d, 2h, 2k, 2l, 3a, 3al, 5, 5a, 5b, 7, 8, 10, 10b, 11, and 13 in preliminary plan No. 286 and in the annexed certified tracing therefrom, and containing in extent 1,154 acres 2 roods 6 perches, are the property of the Crown.

*Description of the Lands referred to.*

The following lots situated in the village of Nabadewa in the Ihala Medagandahe tulana of the Nuwaragam korale of the Nuwaragam palata, in the North-Central Province, as described in the annexed certified tracing :—

## Preliminary plan 286.

Lot.	Name of Land.	Extent.		
		A.	R.	P.
1	Nabadewaminipittaniya	0	2	26
2	Nabadewekele	1,098	0	22
2c	Palugahakele	10	0	0
2d	Nabadewekele	0	1	5
2h	Do.	0	1	10
2k	Do.	3	3	2
2l	Do.	0	0	25
3a	Nabadewetisbamba	4	1	18
3a1	Do.	0	2	25
5	Nabadewekumbura	0	0	30
5a	Do.	0	1	5
5b	Do.	0	0	18
7	Nabadewepahalabima	2	2	15
8	Pansalakele	0	2	5
10	Migahawattehena	0	1	30
10b	Do.	0	1	30
11	Nabadewehena	1	3	35
13	Do.	29	2	25
		1,154	2	6

and bounded as follows : on the north by the village limit of Ilappankadawala, the village limit of Meddumagama ; on the east by the village limit of Waduressagama ; on the south by the village limit of Moragoda, the village limit of Ihalatalawa, the village limit of Karagahawewa, the village limit of Kumbukgahawewa ; on the west by the village limit of Kadahata, the village limit of Mirihenagama, the village limit of Indigaspotana.

NOTE.—The following lots lying within the above boundaries are excluded from this order, and their aggregate acreage of 430 acres and 20 perches is not included in the acreage of 1,154 acres 2 roods and 6 perches given above :—

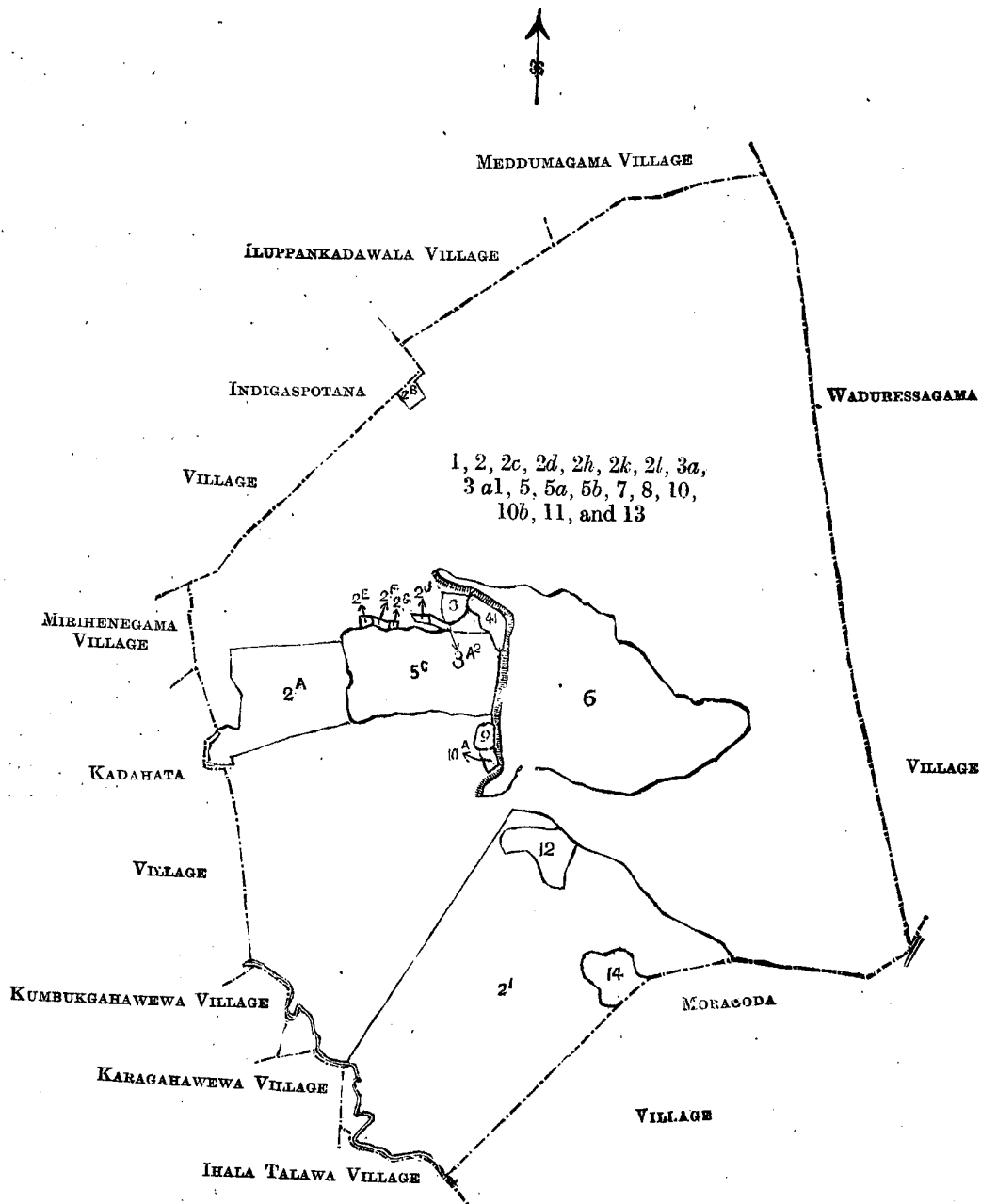
## Preliminary plan 286.

Lot.	Name of Land.	Extent.		
		A.	R.	P.
2a	Karande-elalanda (T. Ps. 169,488 and 159,771)	38	0	26
2b	Nabadewekele	1	0	25
2e	Nabadewekumbura	0	0	12
2f	Nabadewakamata	0	0	38
2g	Nabadewakumbura	0	0	12
2i	Nabadewakele	207	3	25
2j	Nabadewakamata	0	0	25
3	Gangodakele (T. P. 142,826)	1	3	4
3a2	Nabadewakamata	0	2	13
4	Nabadewawatta	5	0	5
5c	Nabadewawela (P. P. 513/G 121)	43	3	37
6	Nabadewewa	111	1	10
9	Pansalawatta	1	2	15
10a	Migahakele (T. P. 128,932)	0	3	38
12	Godakiralagahahena	8	3	25
14	Nabadewawahena	8	0	30
		430	0	20

October 28, 1907

W. E. WAIT,  
Special Officer.

[For Tracing see page 1560]



Scale of 32 Chains to an Inch.

Situation : Nabadewa village in Ihala Medagandahe tulana of Nuwaragam korale.

Preliminary plan 286.

Lot.	Name of Land.	Extent.		
		A.	R.	P.
1	Nabadewaminipittaniya	0	2	26
2	Nabadewekele	1,098	0	22
2c	Palugahakele	10	0	0
2d	Nabadewekele	0	1	5
2h	Do.	0	1	10
2k	Do.	3	3	2
2l	Do.	0	0	25
3a	Nabadewetisbamba	4	1	18
3a1	Do.	0	2	25
5	Nabadewekumbura	0	0	30
5a	Do.	0	1	5
5b	Do.	0	0	18
7	Nabadepahalabima	2	2	15
8	Pansalekele	0	2	5
10	Migahawattehena	0	1	30
10b	Do.	0	1	30
11	Nabadewahena	1	3	35
13	Do.	29	2	25
		<b>1,154</b>	<b>2</b>	<b>6</b>

Lot.	Name of Land.	Extent.		
		A.	R.	P.
2a	Karandade-elalanda (T. Ps. 169,488 and 159,771)	38	0	26
2b	Nabadawekele	1	0	25
2e	Nabadewekumbura	0	0	12
2f	Nabadewakamata	0	0	38
2g	Nabadewakumbura	0	0	12
2i	Nabadewekele	207	3	25
2j	Nabadewakamata	0	0	25
3	Gangodakele (T. P. 142,826)	1	3	4
3a2	Nabadewakamata	0	2	13
4	Nabadewawatta	5	0	5
5c	Nabadewawela (P. P. 513/G 121)	43	3	37
6	Nabadewewa	111	1	10
9	Pansalawatta	1	2	15
10a	Migahakele (T. P. 128,932)	0	3	38
12	Godakiralagahahena	8	3	25
14	Nabadewewahena	8	0	30
		430	0	20

Sheets F<sub>33-41</sub><sup>9</sup>, F<sub>34-42</sub><sup>9</sup>, F<sub>49-57</sub><sup>9</sup>, and F<sub>50-58</sub><sup>9</sup>

Surveyor-General's Office,  
Colombo, June 29, 1907.

Anuradhapura S. O. 493

J. B. M. RIDOUT,  
for Surveyor-General.

**Order under Section 2 of "The Waste Lands Ordinances of 1897, 1899, 1900 and 1903," declaring Lands to be Crown Property.**

In the matter of the lands commonly called or known as Kaluarachchiyagamakele, Ehetugahakele (P. P. 2,534/7,966), &c., situate in the village of Kaluarachchiyagama in the Ihala Medagandahe tulana of the Nuwaragam korale of the Nuwaragam palata, in the North-Central Province, and of "The Waste Lands Ordinances of 1897, 1899, 1900, and 1903."

THE notice required by section 1 of "The Waste Lands Ordinances of 1897, 1899, 1900, and 1903," having been duly published in manner prescribed by that section in respect of the above-named lands (*vide* Notice No. 2,777), and no claim having been made to the said lands or to any interest therein within the period of three months from the date specified in the said notice, I, Walter Ernest Wait, Special Officer appointed under section 28 of the said Ordinances, under and by virtue of the powers vested in me in that behalf by section 2 of the said Ordinances, do hereby on October 18, 1907, order and declare that the said lands, as more fully described herein below, situate in the village of Kaluarachchiyagama in the Ihala Medagandahe tulana of the Nuwaragam korale of the Nuwaragam palata, in the North-Central Province, and shown as lots 1, 1b, 1f, 1g, 1h, 1i, 1j, 2, 3, 3a, 3b in preliminary plan No. 332 and in the annexed certified tracing therefrom, and containing in extent 57 acres and 7 perches, are the property of the Crown.

*Description of the Lands referred to.*

The following lots situated in the village of Kaluarachchiyagama in the Ihala Medagandahe tulana of the Nuwaragam korale of the Nuwaragam palata, in the North-Central Province, as described in the annexed certified tracing:—

Lot.	Name of Land.	Extent.		
		A.	R.	P.
1	Kaluarachchiyagamakele	20	0	8
1b	Ehetugahakele (P. P. 2,534/7,966)	0	1	18
1f	Kaluarachchiyagamakele	2	0	0
1g	Do.	24	1	29
1h	Do.	1	3	4
1i	Pahalawewapasbamba	1	0	13
1j	Kaluarachchiyagamapasbamba	1	2	34
2	Kaluarachchiyagamahena	0	3	20
3	Kaluarachchiyagamapaluwattehena	4	0	26
3a	Do.	0	2	10
3b	Do.	0	0	5
		57	0	7

and bounded as follows : on the north by the village limit of Diwulwewa ; on the east by the village limit of Turuwila (the pinpara from Diwulwewa to Eppawala) ; on the south by the village limit of Katugampolagama ; on the west by the village limit of Katugampolagama, the village limit of Diwulwewa.

NOTE.—The following lots lying within the above boundaries are excluded from this order, and no part of their aggregate acreage of 117 acres 3 roods and 36 perches is included in the acreage of 57 acres and 7 perches given above :—

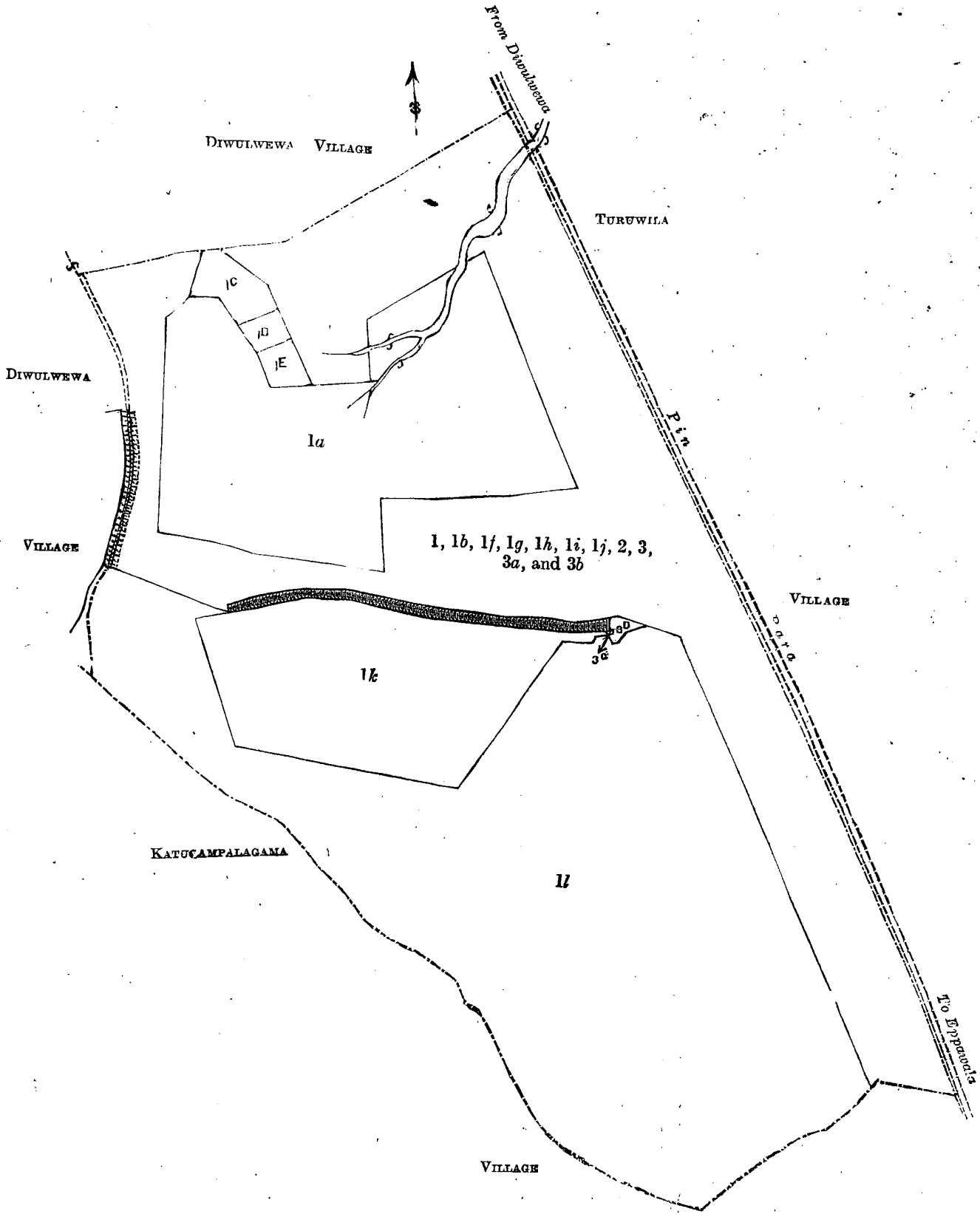
		Preliminary plan 332.		Extent.	
Lot.	Name of Land.			A.	R. P.
1a	Godakirillagahawatta, Godakirillagahakumbura (T. Ps. 221,911, 221,912, 216,343, 191,890)	..	..	27	1 31
1c	Kiriyaahalanda (P. P. 2,924/9,153)	..	..	1	0 14
1d	Do. (P. P. 2,924/9,154)	..	..	0	1 14
1e	Do. (P. P. 2,924/9,155)	..	..	0	2 24
1k	Kaluarachchiyagamawewa	..	..	16	3 24
1l	Kaluarachchiyagamakele	..	..	71	1 15
3c	Kaluarachchiyagamapaluwewa	..	..	0	0 1
3d	Kaluarachchiyagamapaluwattehenena	..	..	0	0 33
				117	3 36

October 18. 1907.

W. E. WARR,  
Special Officer.

[For Tracing see page 1563.]





Scale of 8 Chains to an Inch.

Situation : Kaluarachchiyagama village in Ihala Medagandahe tulana of Nuwaragam korale.

Preliminary plan 332.

Lot.	Name of Land.	Extent.		
		A.	R.	P.
1	Kaluarachchiyagamakele	20	0	8
1b	Ehetugahakele (P. P. 2,534/7,966)	0	1	18
1f	Kaluarachchiyagamakele	2	0	0
1g	Do.	24	1	29
1h	Do.	1	3	4
1i	Pahalawewapasbamba	1	0	13
1j	Kaluarachchiyagamapasbamba	1	2	34
2	Kaluarachchiyagamahena	0	3	20
3	Kaluarachchiyagamapaluwattehena	4	0	26
3a	Do.	0	2	10
3b	Do.	0	0	5
		57	0	7

Lots excluded.

1a	Godakirillagahawatta, Godakirillagahakumbura (T. Ps. 221,911, 221,912, 216,343, 191,890)	27	1	31
1c	Kiriyagahalanda (P. P. 2,924/9,153)	1	0	14
1d	Do. (P. P. 2,924/9,154)	0	1	14
1e	Do. (P. P. 2,924/9,155)	0	2	24
1k	Kaluarachchiyagamawewa	16	3	24
1l	Kaluarachchiyagamakele	71	1	15
3c	Kaluarachchiyagamapaluwewa	0	0	1
3d	Kaluarachchiyagamapaluwattehena	0	0	33
		117	3	36

Sheet F<sub>52</sub><sup>9</sup>—60

Surveyor-General's Office,  
Colombo, June 12, 1907.

J. B. M. RIDOUT,  
for Surveyor-General.

Anuradhapura S. O. 494

**Order under Section 2 of "The Waste Lands Ordinances of 1897, 1899, 1900, and 1903," declaring Lands to be Crown Property.**

In the matter of the lands commonly called or known as Galmaduwakele, Godakiralagahawatta, Galmaduwasbamba, Hurigahawatta, Galmaduwasbamba, Galmaduwelakele, Galmaduwwela, Welagawahena, Galmaduwhenyaya, Ela (reservation), situate in the village of Galmaduwa in the Nabade tulana of the Eppawala korale of the Nuwaragam palata, in the North-Central Province, and of "The Waste Lands Ordinances of 1897, 1899, 1900, and 1903."

THE notice required by section 1 of "The Waste Lands Ordinances of 1897, 1899, 1900, and 1903," having been duly published in manner prescribed by that section in respect of the above-named lands (*vide* Notice No. 2,776), and no claim having been made to the said lands or to any interest therein within the period of three months from the date specified in the said notice, I, Walter Ernest Wait, Special Officer appointed under section 28 of the said Ordinances, under and by virtue of the powers vested in me in that behalf by section 2 of the said Ordinances, do hereby on October 21, 1907, order and declare that the said lands, as more fully described herein below, situate in the village of Galmaduwa in the Nambade tulana of the Eppawala korale of the Nuwaragam palata, in the North-Central Province, and shown as lots 1, 1b, 1c, 1d, 1f, 1g, 1h, 1i, 4a, 6/4b 1, 6/6, 6/7, 7, 7a, 7b, 7c, 8, 8a, 8b, 8c, 9a, 9b, 9i in preliminary plan No. 389 and in the annexed certified tracing therefrom, and containing in extent 197 acres 2 roods and 32 perches, are the property of the Crown.

*Description of the Lands referred to.*

The following lots situated in the village of Galmaduwa in the Nambade tulana of the Eppawala korale of the Nuwaragam palata, in the North-Central Province, as described in the annexed certified tracing:—

Preliminary plan 389.

Lot.	Name of Land.	Extent.		
		A.	R.	P.
1	Galmaduwakele	77	0	10
1b	Do.	1	0	4
1c	Do.	7	2	0
1d	Godakiralagahawatta	0	2	26
1f	Galmaduwasbamba	1	2	30
1g	Galmaduwakele	3	1	0
1h	Hurigahawatta	2	0	0
1i	Galmaduwasbamba	0	2	10
4a	Galmaduwasbamba	0	2	8
6/4b 1	Galmaduwelakele	0	3	0
6/6	Galmaduwwela	0	0	35
6/7	Do.	0	1	0

Lot.	Name of Land.	Extent.		
		A.	R.	P.
7	Galmaduwakele	41	0	31
7a	Galmaduwapasbamba	0	3	36
7b	Galmaduwakele	4	1	12
7c	Do.	23	1	0
8	Welagawahena	10	0	23
8a	Do.	0	3	0
8b	Do.	4	2	0
8c	Do.	5	1	15
9a	Galmaduwhenyaya	1	0	27
9b	Do.	9	0	0
9i	Ela (reservation)	1	2	5
		197	2	32

and bounded as follows : on the north by the village limit of Tammanegama, the village limit of Kuttikulama ; on the east by the village limit of Ihalagama, the village limit of Kelediulwewa ; on the south by the village limit of Henapolayagama, the village limit of Dangollewa, the village limit of Nambadewa ; on the west by the village limit of Nambadewa, the village limit of Medagama, the vilage limit of Pottagama.

NOTE.—The following lots lying between the above boundaries are excluded from this order, and no part of their aggregate acreage of 324 acres 3 roods and 16 perches is included in the acreage of 197 acres 2 roods and 32 perches given above :—

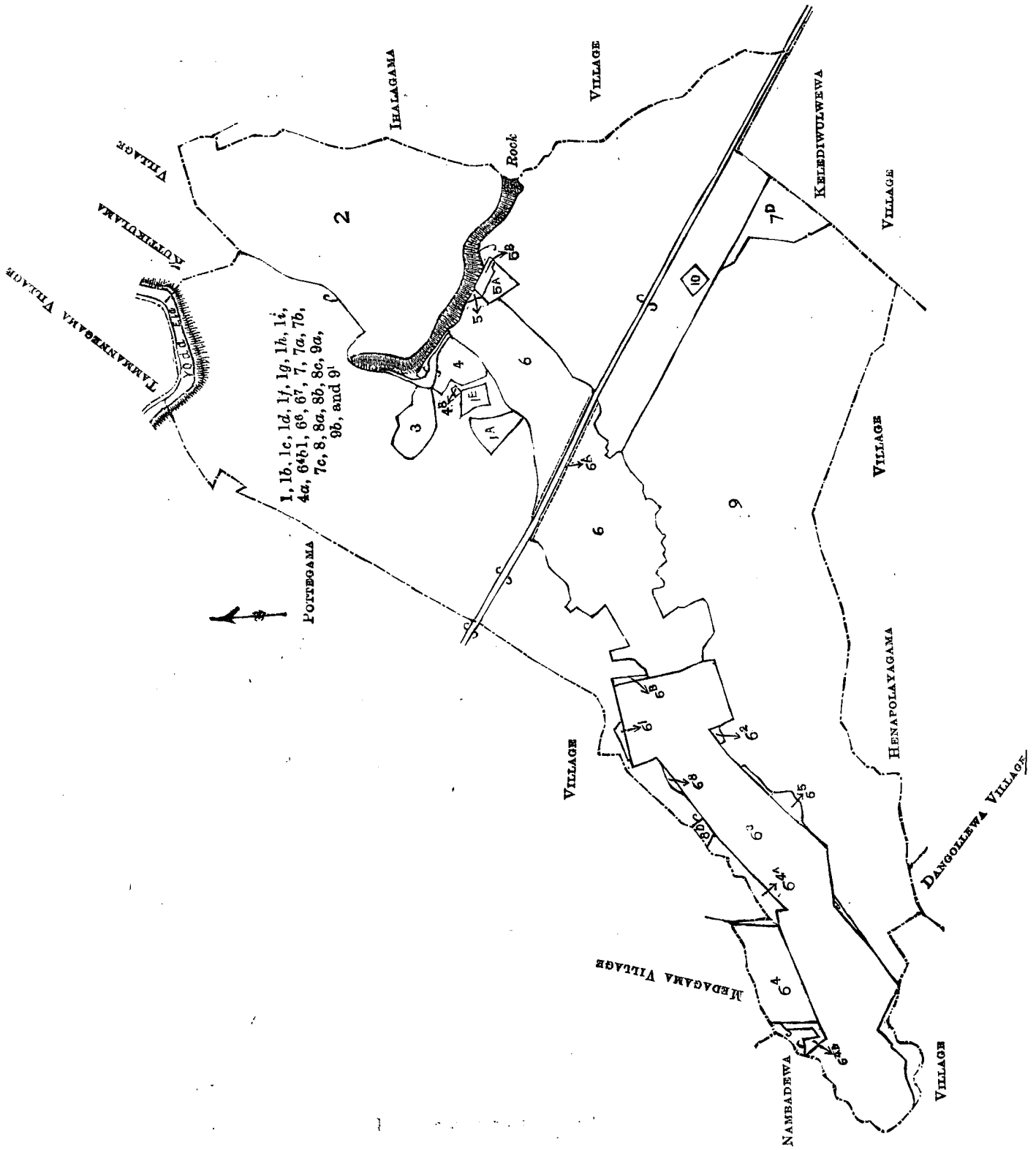
## Preliminary plan 389.

Lot.	Name of Land.	Extent.		
		A.	R.	P.
1a	T. P. 205,503	1	2	10
1e	Galmadu汪angoda	0	3	6
2	Galmadu汪awewa	59	0	0
3	Galmadu汪awatta	2	3	5
4	Galmadu汪 hamlet	2	3	15
4b	Bomalu Vihare	0	0	7
5	Welawatta	0	0	15
5a	Wanelawatta (T. P. 170,150)	0	3	36
5b	Do. (P. P. 1,268/3,752)	0	1	21
6	Galmadu汪awela	45	2	17.62
6a	Do.	0	1	34.38
6b	Do.	0	0	32
6/1	Do.	0	1	8
6/2	Do.	0	0	20
6/3	Galmadu汪awela (T. Ps. 168,237, 142,484, 168,238, 163,579, 163,580, 171,450, 172,182, 197,939)	50	3	0
6/4	Galmadu汪ewela (T. P. 219,754)	6	0	0
6/4a	Galmadu汪ewelakela	1	2	26
6/4b	Do.	0	1	28
6/5	Galmadu汪ewela	0	3	25
6/a	Do.	0	0	10
7d	Galmaduwakele	4	2	12
8d	Kolakamatha	0	1	8
9	Galmaduwhenyaya	144	1	20
10	Galmadu汪eminipitiya	0	2	20
		324	3	16

October 21, 1907.

W. E. WATT,  
Special Officer.

[For Tracing see page 1566.]



Scale of 16 Chains to an Inch.

## Situation : Galmaduwa village in Nambade tulana of Eppawala korale.

## Preliminary plan 389.

Lot.	Name of Land.	Extent.	
		A.	R. P.
1	Galmaduwakele	77	0 10
1b	Do.	1	0 4
1c	Do.	7	2 0
1d	Godakiralagahawatta	0	2 26
1f	Galmaduwatishamba	1	2 30
1g	Galmaduwakele	3	1 0
1h	Hurigahawatta	2	0 0
1i	Galmaduwapasbamba	0	2 10
4a	Galmaduwatishamba	0	2 8
6/4b1	Galmaduewelakele	0	3 0
6/6	Galmaduewelakele	0	0 35
6/7	Do.	0	1 0
7	Galmaduwakele	41	0 31
7a	Galmaduwapasbamba	0	3 36
7b	Galmaduwakele	4	1 12
7c	Do.	23	1 0
8	Welagawahena	10	0 23
8a	Do.	0	3 0
8b	Do.	4	2 0
8c	Do.	5	1 15
9a	Galmaduwehenyaya	1	0 27
9b	Do.	9	0 0
9i	Ela (reservation)	1	2 5
		197	2 32
<i>Lots excluded.</i>			
1a	T. P. 205,503	1	2 10
1e	Galmaduwegangoda	0	3 6
2	Galmaduawewewa	59	0 0
3	Galmaduawawatta	2	3 5
4	Galmaduwa hamlet	2	3 15
4b	Bomalu Vihare	0	0 7
5	Welawatta	0	0 15
5a	Wanelawatta (T. P. 170,150)	0	3 36
5b	Do. (P. P. 1,268/3,752)	0	1 21
6	Galmaduawewela	45	2 17.62
6a	Do.	0	1 34.38
6b	Do.	0	0 32
6/1	Do.	0	1 8
6/2	Do.	0	0 20
6/3	Galmaduawewela (T. Ps. 168,237, 142,484, 168,238, 163,579, 163,580, 171,450, 172,182, 197,939)	50	3 0
6/4	Galmaduewelakele (T. P. 219,754)	6	0 0
6/4a	Galmaduewelakele	1	2 26
6/4b	Do.	0	1 28
6/5	Galmaduewelakele	0	3 25
6/a	Do.	0	0 10
7d	Galmaduwakele	4	2 12
8d	Kolakamatha	0	1 8
9	Galmaduwehenyaya	144	1 20
10	Galmaduwehenyaya	0	2 20
		324	3 16

Field sheets F<sup>14</sup><sub>37-45</sub>, F<sup>14</sup><sub>38-46</sub>, F<sup>14</sup><sub>53-61</sub>, and F<sup>14</sup><sub>54-62</sub>Surveyor-General's Office,  
Colombo, May 20, 1907.

Anuradhapura S. O. 495

J. B. M. RIDOUT,  
for Surveyor-General.**Order under Section 2 of "The Waste Lands Ordinances of 1897, 1899, 1900, and 1903," declaring Lands to be Crown Property.**

In the matter of the lands commonly called or known as Sangilikanadarawapasbamba, Sangilikanadarawakumbura, Sangilikanadarawakumburuyaya, Sangilikanadarawemukalana, Sangilikanadarawekele, Sangilikanadarawewewa, Sangilikanadarawewatta, situate in the village of Sangilikanadarawa in the Kandu tulana of the Kadawat korale of the Nuwaragam palata, in the North-Central Province, and of "The Waste Lands Ordinances of 1897, 1899, 1900, and 1903."

THE notice required by section 1 of "The Waste Lands Ordinances of 1897, 1899, 1900, and 1903," having been duly published in manner prescribed by that section in respect of the above-named lands (*vide* Notice No. 2,784), and no claim having been made to the said lands or to any interest therein within the period of three months from the date specified in the said notice, I, John George Fraser, Special Officer appointed under section 28 of the said Ordinances, under and by virtue of the powers vested in me in that behalf by section 2 of the said Ordinances, do hereby on October 24, 1907, order and declare that the said lands, as more fully described herein below, situate in the village of Sangilikanadarawa in the Kandu tulana of the Kadawat korale of the Nuwaragam palata, in the North-Central Province, and shown as lots 2a, 2b, 4a, 4b, 5, 5a, 5b2,

5d, 5c2, 5e, 5f, 5b3, 5g, 5h, 5i, 5j, 5k, 5l, 5m, 5n, 5o, 5t, 6, 7, 7a, 7b, 8, 8a, 8b, 8c, 8d, 9 in preliminary plan No. 422 and in the annexed certified tracing therefrom, and containing in extent 1,248 acres 1 rood and 37 perches, are the property of the Crown.

*Description of the Lands referred to.*

The following lots situated in the village of Sangilikanadarawa in the Kandutalana of the Kadawat korale of the Nuwaragam palata, in the North-Central Province, as described in the annexed certified tracing:—

Preliminary plan 422.

Lot.	Name of Land.	Extent.		
		A.	R.	P.
2a	Sangilikanadarawapasbamba	0	2	0
2b	Sangilikanadarawakumbura	0	2	0
4a	Sangilikanadarawepasbamba	1	0	22
4b	Sangilikanadarawekumburuyaya	0	0	14
5	Sangilikanadarawemukalana	213	0	20
5a	Do.	1	1	10
5b2	Do.	0	0	1
5d	Do.	2	1	15
5c2	Do.	0	3	21
5e	Do.	0	1	10
5f	Do.	0	0	10
5b3	Do.	0	2	27
5g	Sangilikanadarawekele	0	0	22
5h	Sangilikanadarawemukalana	1	2	28
5i	Do.	6	0	27
5j	Do.	0	3	4
5k	Do.	3	2	20
5l	Do.	2	0	6
5m	Do.	11	2	4
5n	Do.	2	2	15
5o	Do.	5	1	32
5t	Do.	0	0	36
6	Sangilikanadarawewewa	653	0	16
7	Sangilikanadarawemukalana	184	3	35
7a	Do.	1	1	20
7b	Do.	2	3	25
8	Do.	143	2	34
8a	Do.	4	0	10
8b	Do.	1	1	3
8c	Do.	1	0	1
8d	Do.	0	2	20
9	Sangilikanadarawewatta	0	1	9
		1,248	1	37

and bounded as follows: on the north by the village limit of Kanadaradiulwewa, the village limit of Kudahelambagaśwewa, the village limit of Wadiwewa; on the east by the village limit of Wadiwewa, the village limit of Lindawewa; on the south by the Kadahatu-oya (the boundary of the Kende korale); on the west by the high road from Rambewa to Vavuniya, the village limit of Kongollewa, the village limit of Kanadaradiulwewa.

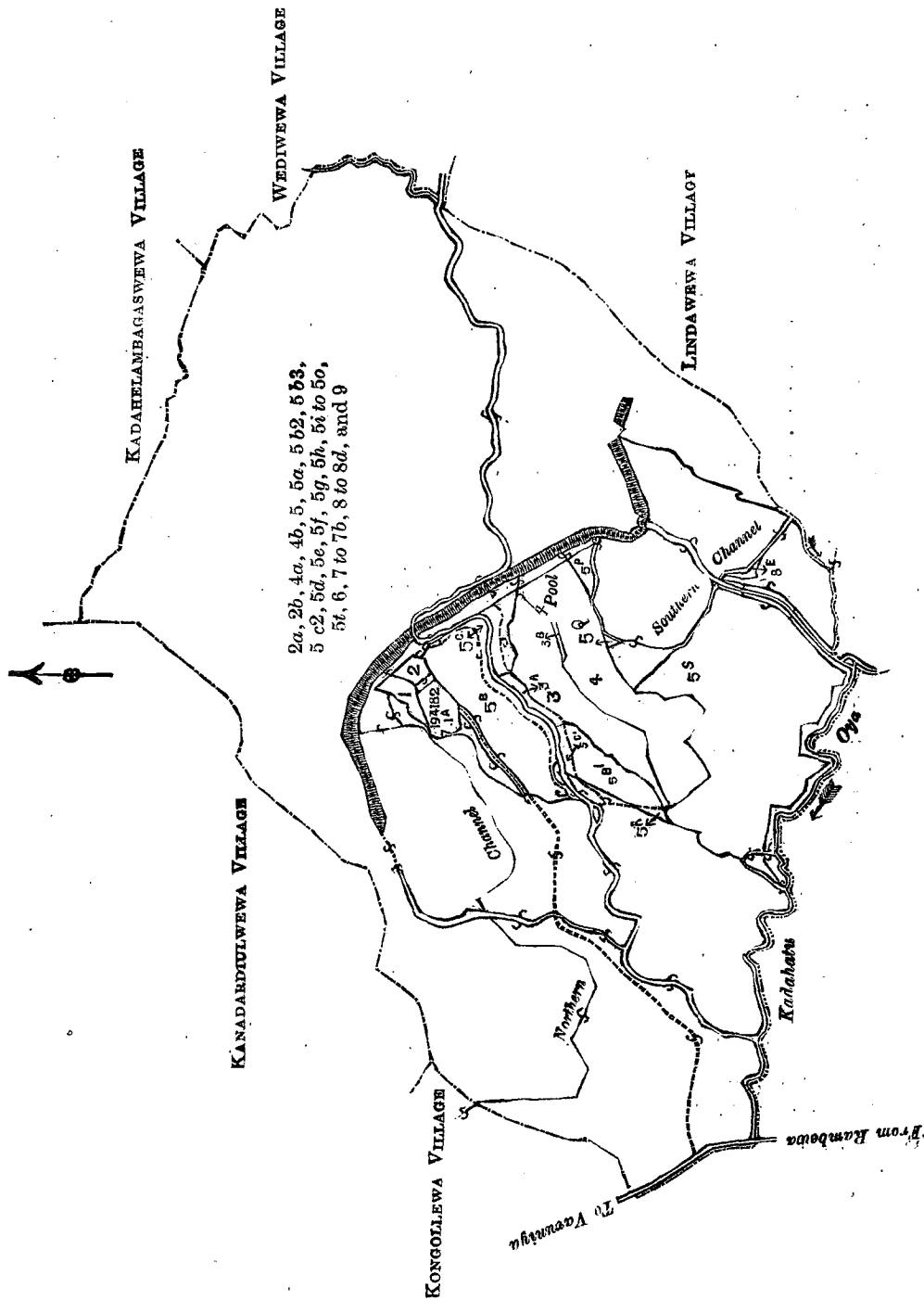
NOTE.—The following lots lying within the above boundaries are excluded from this order, and their aggregate acreage of 251 acres 1 rood and 5 perches is not included in the acreage of 1,248 acres 1 rood and 37 perches given above:—

Preliminary plan 422.

Lot.	Name of Land.	Extent.		
		A.	R.	P.
1	Sangilikanadarawewatta (part of T. P. 194,182)	3	2	8
1a	Do.	4	1	32
2	Sangilikanadarawekumbura	1	2	35
3	Kanadarawehena	27	2	25
3a	Do.	1	2	30
3b	Do.	0	0	32
4	Sangilikanadarawekumburuyaya	40	1	26
5b	Sangilikanadarawemukalana	39	2	32
5b1	Do.	9	3	20
5c	Do.	7	3	33
5c1	Do.	1	1	16
5p	Do.	1	3	15
5q	Do.	0	1	12
5r	Do.	0	1	16
5s	Do.	109	2	30
8e	Do.	0	2	3
		251	1	5

J. C. FRASER,  
Special Officer.

October 24, 1907.



Scale of 16 Chains to an Inch.

Situation: Sangilikanadarawa village in Kadawat korale of Anuradhapura District.  
Preliminary plan 422.

Lot.	Name of Land.	Extent.		
		A.	R.	P.
2a	Sangilikanadarawepasbamba	0	2	0
2b]	Sangilikanadarawekumbura	0	2	0
4a	Sangilikanadarawepasbamba	1	0	22
4b	Sangilikanadarawekumburuyaya	0	0	14
5	Sangilikanadarawemukalana	213	0	20
5a	Do.	1	1	10
5b2	Do.	0	0	1
5d	Do.	2	1	15
5c2	Do.	0	3	21
5e	Do.	0	1	10
5f	Do.	0	0	10
5b3	Do.	0	2	27
5g	Sangilikanadarawekele	0	0	22

Lot.	Name of Land.	Extent.		
		A.	R.	P.
5h	Sangilikanadarawemukalana	1	2	28
5i	Do.	6	0	27
5j	Do.	0	3	4
5k	Do.	3	2	20
5l	Do.	2	0	6
5m	Do.	11	2	4
5n	Do.	2	2	15
5o	Do.	5	1	32
5t	Do.	0	0	36
6	Sangilikanadarawewewa	653	0	16
7	Sangilikanadarawemukalana	184	3	35
7a	Do.	1	1	20
7b	Do.	2	3	25
8	Do.	143	2	34
8a	Do.	4	0	10
8b	Do.	1	1	3
8c	Do.	1	0	1
8d	Do.	0	2	20
9	Sangilikanadarawewatta	0	1	9
		1,248	1	37

*Lots excluded.*

1	Sangilikanadarawewatta (part of T. P. 194,182)	3	2	8
1a	Do.	4	1	32
2	Sangilikanadarawekumbura	1	2	35
3	Kanadarawehena	27	2	25
3a	Do.	1	2	30
3b	Do.	0	0	32
4	Sangilikanadarawekumburuyaya	40	1	26
5b	Sangilikanadarawemukalana	39	2	32
5b1	Do.	9	3	20
5c	Do.	7	3	33
5c1	Do.	1	1	16
5p	Do.	1	3	15
5q	Do.	0	1	12
5r	Do.	0	1	16
5s	Do.	109	2	30
8e	Do.	0	2	3
		251	1	5

Field sheets C<sup>24</sup><sub>40-48</sub>, C<sup>25</sup><sub>33-41</sub>, C<sup>25</sup><sub>49-57</sub> and C<sup>24</sup><sub>56-64</sub>

Surveyor-General's Office,  
Colombo, June 14, 1907.  
Anuradhapura S. O. 496

J. B. M. RIDOUT,  
for Surveyor-General.

**Order under Section 4, Sub-section (1), of "The Waste Lands Ordinances of 1897, 1899, 1900, and 1903,"  
declaring Lands to be Crown Property.**

In the matter of the lands commonly called or known as Kusawakele, Kusawamukalana, Wihena, Wekandebima, Kusawahena, Kusawatisbamba, &c., situate in the village of Kusawa in the Nachcha tulana of the Ulagalla korale of the Hurulupalata, in the North-Central Province, and of "The Waste Lands Ordinances of 1897, 1899, 1900, and 1903."

WHEREAS in pursuance of section 1 of the said Ordinances it was duly notified on June 21, 1907, that if no claim to the lands commonly called or known as Kusawakele, Kusawamukalana, Wihena, Wekandebima, Kusawahena, &c., situate in the village of Kusawa in the Nachcha tulana of the Ulagalla korale of the Hurulupalata, in the North-Central Province, containing in extent 971 acres and 9 perches, and shown as lots 1, 2, 3, 6, 8, 9, 10, 12, and 13 in preliminary plan No. 244 and in the annexed certified tracing therefrom, was made to W. E. Wait, Special Officer appointed under section 28 of the said Ordinances, within the period of three months from the date specified in such notice, such lands would be deemed the property of the Crown and dealt with on account of the Crown (*vide* Notice No. 2,872):

And whereas Achchikando Marikkar Alitamby Lebbe, Vel-Vidane, made claim thereto, and whereas the said claimant has withdrawn his claim to the said lands, I, Walter Ernest Wait, Special Officer appointed under section 28 of the said Ordinances, under and by virtue of the powers vested in me in that behalf by section 4 of the said Ordinances, do hereby on October 14, 1907, order and declare, under section 4, sub-section (1), of the said Ordinances, that the said lands, as more fully described herein below, are the property of the Crown.



*Description of the Lands referred to.*

The following lots situated in the village of Kusawa, in the Nachcha tulana of the Ulagalla korale of the Hurulupalata, in the North-Central Province, as described in the annexed certified tracing :—

## Preliminary plan 244.

Lot.	Name of Land.	Extent.		
		A.	R.	P.
1	Kusawakela	223	0	39
2	Kusawamukalana	149	0	29
3	Wihena	12	1	15
6	Wekandebima	1	1	0
8	Kusawahena	504	1	19
9	Kusawatisbamba	1	1	21
10	Kusawaminipittaniya	0	1	21
12	Kusawamukalana	38	3	5
13	Do.	40	0	20
		<b>971</b>	<b>0</b>	<b>9</b>

and bounded as follows : on the north by the village limit of Pattikulama, the village limit of Borawewa, the village limit of Kattanayankulama ; on the east by the village limit of Andarawewa, the village limit of Pahalamawatawewa, the village limit of Ihalamawatawewa ; on the south by the village limit of Demattegama, the village limit of Kunchikulama ; on the west by the village limit of Wirappudikulama, the village limit of Ham-millakulama, the village limit of Nilathapattiya.

NOTE.—The following lots lying within the above boundaries are excluded from this order, and their aggregate acreage of 207 acres and 37 perches is not included in the acreage of 971 acres and 9 perches given above :—

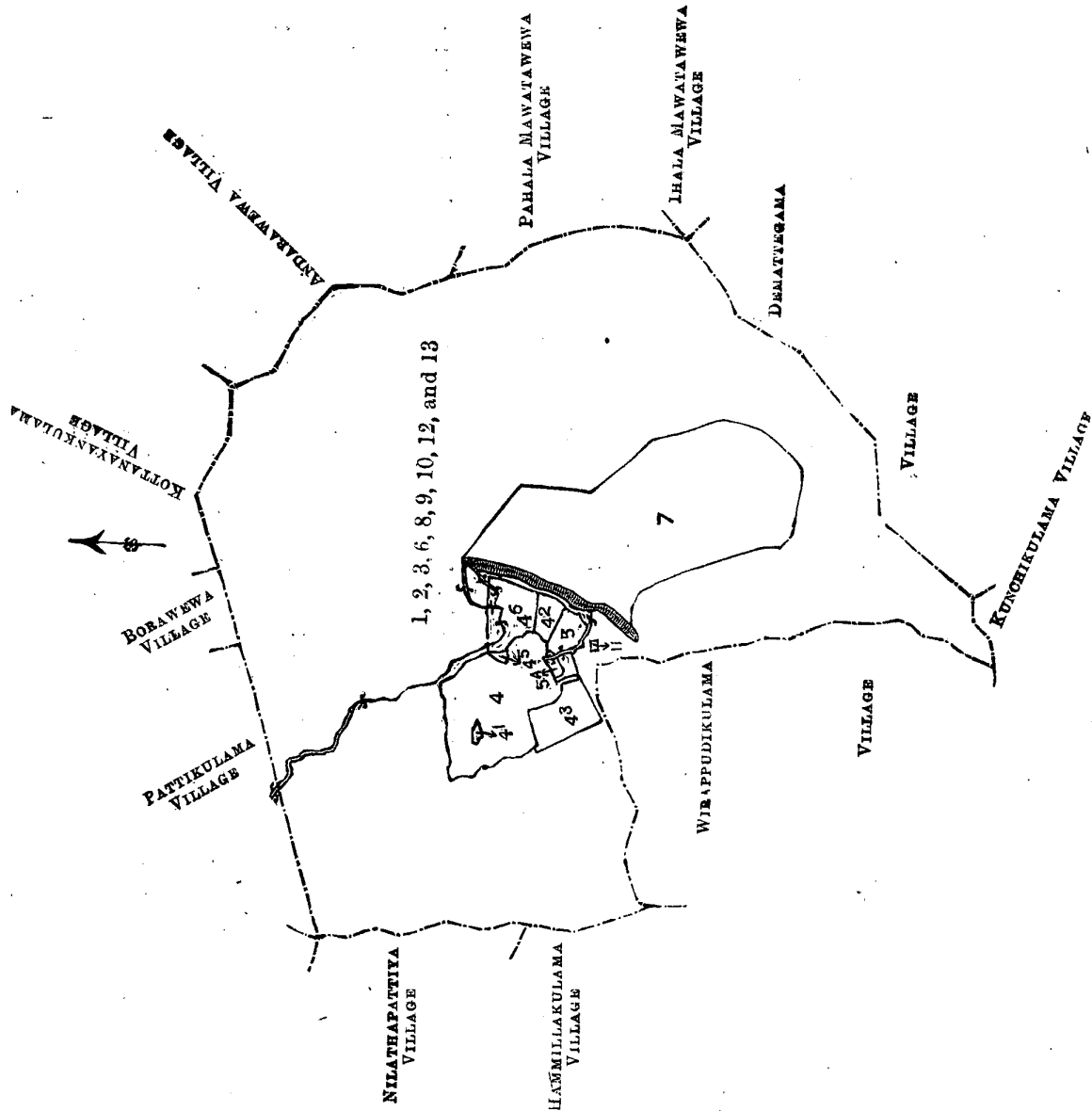
## Preliminary plan 244.

Lot.	Name of Land.	Extent.		
		A.	R.	P.
4	Kusawawe	37	1	31
4/1	T. P. 121,094	0	1	25
4/2	T. P. 150,841	4	1	4
4/3	T. Ps. 134,571, 134,572, 158,387	10	1	33
4/5	T. P. 194,140	0	1	3
46	Migahakele (P. P. 694,/2,293)	11	0	25
5	Kusawagammedda	5	3	8
5a	Kongahakamata (P. P. 694/2,294)	0	3	19
7	Kusawawewa	136	1	24
11	Mosque	0	0	25
		<b>207</b>	<b>0</b>	<b>37</b>

October 14, 1907.

W. E. WAIT,  
Special Officer.

[ For Tracing see page 1572. ]



Scale of 32 Chains to an Inch.

Situation : Kusawa village in Nachcha tulana of Ulagalla korale.

Preliminary plan 244.

Lot.	Name of Land.	Extent.		
		A.	R.	P.
1	Kusawekele	223	0	39
2	Kusawamukalana	149	0	29
3	Wihena	12	1	15
6	Wekandebima	1	1	0
8	Kusawahena	504	1	19
9	Kusawatisbamba	1	1	21
10	Kusawaminipittaniya	0	1	21
12	Kusawamukalana	38	3	5
13	Do.	40	0	20
		<b>971</b>	<b>0</b>	<b>9</b>

## Lots excluded.

Lot.	Name of Land.	Extent		
		A.	B.	P.
4	Kusawawela	37	1	31
4/1	T. P. 121,094	0	1	25
4/2	T. P. 150,841	4	1	4
4/3	T. Ps. 134,571, 134,572, 158,387	10	1	33
4/5	T. P. 194,140	0	1	3
4/6	Migahakele (P. P. 694/2,293)	11	0	25
5	Kusawagammedda	5	3	8
5a	Kongahakamata (P. P. 694/2,294)	0	3	19
7	Kusawawewa	136	1	24
11	Mosque	0	0	25
		207	0	37

Sheets F 9<sup>9</sup> 55-63, F 9<sup>9</sup> 56-64, F 14<sup>14</sup> 7-15, & F 14<sup>14</sup> 8-16

Surveyor-General's Office,  
Colombo, December 13, 1907.

C. MEADEN,  
for Surveyor-General.

Anuradhapura S. O. 497

**Order under Section 4, Sub-section (1), of "The Waste Lands Ordinances of 1897, 1899, 1900, and 1903,"  
declaring Lands to be Crown Property.**

In the matter of the lands commonly called or known as Gallewemukalana, Gallewehenyaya, Gallewepasbamba, and Gallewetisbamba, situate in the village of Gallewa in the Pahala Kelagam tulana of the Kelagam Korale North of the Kelagam palata, in the North-Central Province, and of "The Waste Lands Ordinances of 1897, 1899, 1900, and 1903."

WHEREAS in pursuance of section 1 of the said Ordinances it was duly notified on November 23, 1906, that if no claim to the lands commonly called or known as Gallewemukalana, Gallewehenyaya, Gallewepasbamba, and Gallewetisbamba, situate in the village of Gallewa in the Pahala Kelagam tulana of the Kelagam Korale North of the Kelagam palata, in the North-Central Province, containing in extent 627 acres 3 roods and 35 perches, and shown as lots 1, 3, 3b, 3c, 6b, and 7 in preliminary plan No. 421 and in the annexed certified tracing therefrom, was made to Walter Ernest Wait, Special Officer appointed under section 28 of the said Ordinances, within the period of three months from the date specified in such notice, such lands would be deemed the property of the Crown and dealt with on account of the Crown (*vide* Notice No. 2,615):

And whereas (1) Kapurula Vel-Vidanega Kapuruhami, Vel-Vidane, and (2) Kapuruhami Gamaralage Mudalihami Gamarala, both of Gallewa, made claim thereto; and whereas the said claimants have withdrawn their claims to the said lands, I, Walter Ernest Wait, Special Officer appointed under section 28 of the said Ordinances, under and by virtue of the powers vested in me in that behalf by section 4 of the said Ordinances, do hereby on this October 12, 1907, order and declare, under section 4, sub-section (1), of the said Ordinances, that the said lands, as more fully described herein below, are the property of the Crown.

*Description of the Lands referred to.*

The following lots situated in the village of Gallewa in the Pahala Kelagam tulana of the Kelagam Korale North of the Kelagam palata, in the North-Central Province, as described in the annexed certified tracing:—

Lot.	Name of Land.	Extent.		
		A.	R.	P.
1	Gallewemukalana	398	2	22
3	Gallewehenyaya	225	1	19
3b	Gallewepasbamba	0	0	11
3c	Gallewehenyaya	2	0	35
6b	Gallewetisbamba	0	0	28
7	Gallewetisbamba	1	2	0
		627	3	35

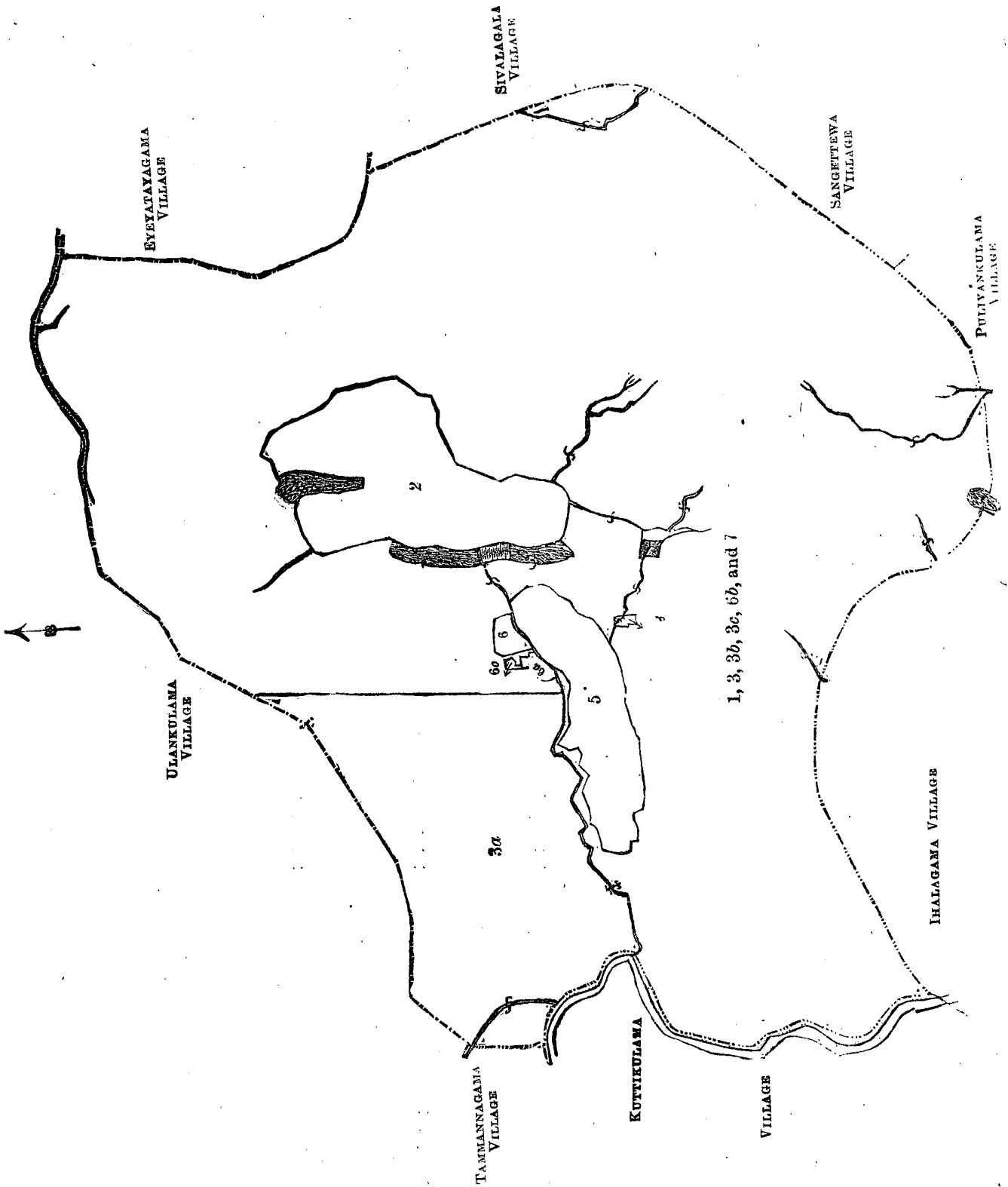
and bounded as follows: on the north by the village limit of Ulankulama; on the east by the village limit of Aiyatagama, the village limit of Sivalagala, the village limit of Sangattewa, the village limit of Puliyankulama; on the south by the village limit of Puliyankulama, the village limit of Ihagama; on the west by the village limit of Kuttikulama, the village limit of Tammannagama, the village limit of Ulankulama.

NOTE.—The following lots lying within the above boundaries are excluded from this order, and their aggregate acreage of 170 acres 3 roods and 9 perches is not included in the acreage of 627 acres 3 roods and 35 perches given above:—

Lot.	Name of Land.	Extent.		
		A.	R.	P.
2	Gallewewewa	45	0	12
3a	Gallewehenyaya	101	3	12
4	Galleweminipittaniya	0	1	10
5	Gallewekumburuyaya	21	1	22
6	Gallewegammedda	1	1	28
6a	Alutwatta	0	2	29
6c	Puranawatta	0	0	16
		170	3	9

October 12, 1907.

W. E. WAIT,  
Special Officer.



Scale of 16 Chains to an Inch.

Situation : Gallewa village of Kelagam korale.  
Preliminary plan 421.

Lot.	Name of Land.	Extent.		
		A.	R.	P.
1	Gallewemukalana	398	2	22
3	Gallewehenyaya	225	1	19
3b	Gallewepasbamba	0	0	11
3c	Gallewehenyaya	2	0	35
6b	Gallewetisbamba	0	0	28
7	Gallewetisbamba	1	2	0
		<b>627</b>	<b>3</b>	<b>35</b>
<i>Lots excluded.</i>				
2	Gallewewewa	45	0	12
3a	Gallewehenyaya	101	3	12
4	Galleweminipittaniya	0	1	10
5	Galleweskumburuyaya	21	1	22
6	Gallewegammedda	1	1	28
6a	Alutwatta	0	2	29
6c	Puranawatta	0	0	16
		<b>170</b>	<b>3</b>	<b>9</b>

Sheets F <sup>14</sup><sub>39-46</sub> and F <sup>14</sup><sub>39-47</sub>

Surveyor-General's Office,  
Colombo, October 23, 1906.  
Anuradhapura S. O. 498

C. MEADEN,  
for Surveyor-General.

**Order under Section 4, Sub-section (1), of "The Waste Lands Ordinances of 1897, 1899, 1900, and 1903,"  
declaring Lands to be Crown Property.**

In the matter of the lands commonly called or known as Galabindichchagalamukalana, Kohombagahayaya, Dambagahayaya, Kiriwelhinnemukalana, &c., situate in the village of Wagayakkulama in the Pahala Kelagam tulana of the Kelagam Korale North of the Kelagam palata, in the North-Central Province, and of "The Waste Lands Ordinances of 1897, 1899, 1900, and 1903."

WHEREAS in pursuance of section 1 of the said Ordinances it was duly notified on November 2, 1906, that if no claim to the lands commonly called or known as Galabindichchagalamukalana, Kohombagahayaya, Dambagahayaya, &c., situate in the village of Wagayakkulama in the Pahala Kelagam tulana of the Kelagam Korale North of the Kelagam palata, in the North-Central Province, containing in extent 285 acres 2 roods and 14 perches, shown as lots 1, 1a, 1b, 1d, 3, 3b, 4, 6, 6a, 7, 7a, in preliminary plan No. 411 and in the annexed certified tracing therefrom, was made to W. E. Wait, Special Officer appointed under section 28 of the said Ordinances, within the period of three months from the date specified in such notice, such lands would be deemed the property of the Crown and dealt with on account of the Crown (*vide* Notice No. 2,587) :

And whereas (1) Silamburalage Herat Kapuruhamy, Vel-Vidane, (2) Naiduralage Banda, (3) Banda Wedaralage Ranhamy, (4) Menikralage Banda, (5) Kirihamige Malhamy, (6) Kawralage Kapurala, and (7) Appuralage Kapuruhamy made claim thereto, and whereas the said claimants have withdrawn their claims to the said lands, I, Walter Ernest Wait, Special Officer appointed under section 28 of the said Ordinances, under and by virtue of the powers vested in me in that behalf by section 4 of the said Ordinances, do hereby on this October 14, 1907, order and declare, under section 4, sub-section (1), of the said Ordinances, that the said lands, as more fully described herein below, are the property of the Crown.

*Description of the Lands referred to.*

The following lots situated in the village of Wagayakkulama in the Pahala Kelagam tulana of the Kelagam Korale North of the Kelagam palata, in the North-Central Province, as described in the annexed certified tracing :—

Preliminary plan 411.

Lot.	Name of Land.	Extent.		
		A.	R.	P.
1	Galabindichchagalamukalana	135	2	30
1a	Do.	0	0	8
1b	Do.	2	1	8
1d	Do.	0	0	28
3	Kohombagahayaya	70	0	39
3b	Do.	1	0	2
4	Dambagahayaya	37	0	35
6	Kiriwelhinnemukalana	36	1	21
6a	Wagayakkulama Pasbamba	0	1	4
7	Wagayakkulama Tisbamba	2	0	18
7a	Wagayakkulama Pasbamba	0	0	21
		<b>285</b>	<b>2</b>	<b>14</b>

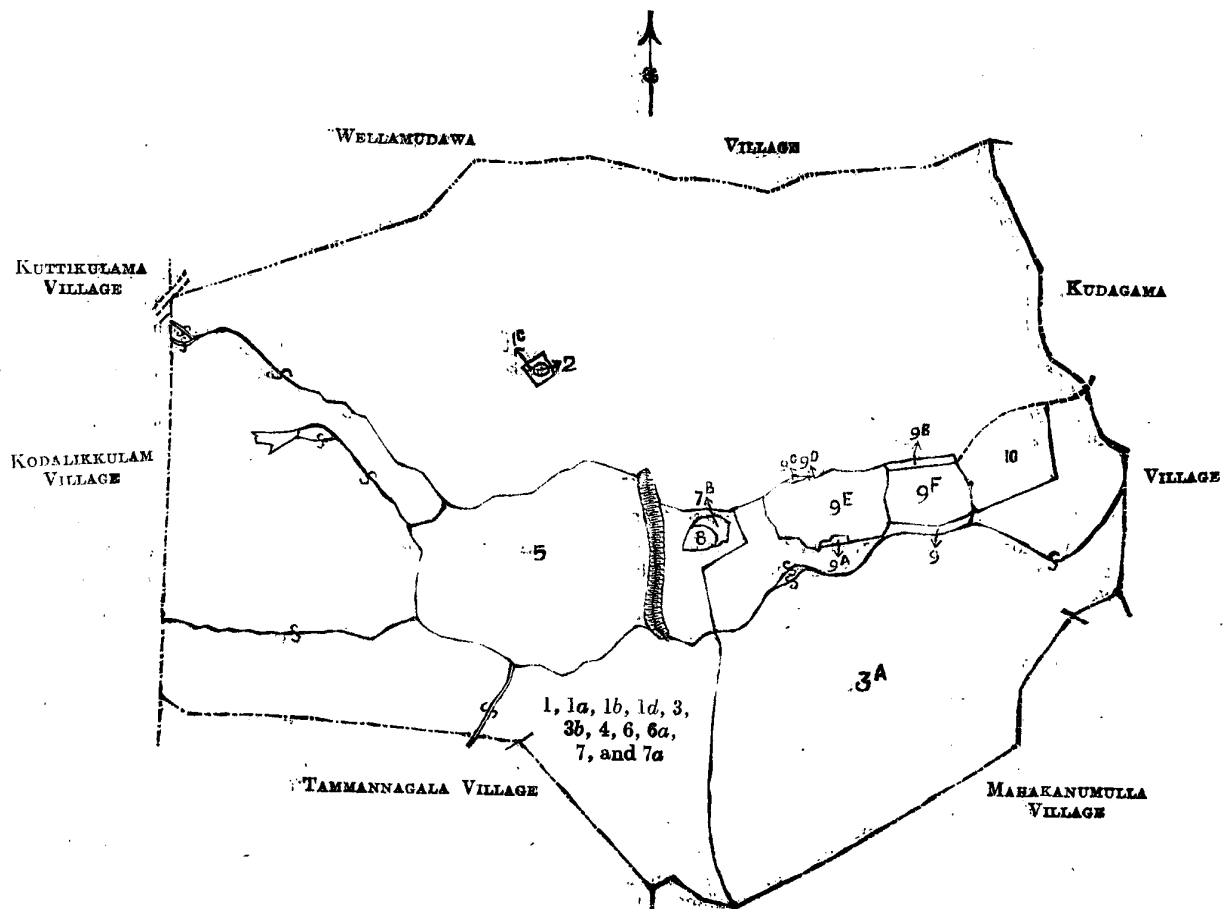
and bounded as follows : on the north by the village limit of Wellamudawa ; on the east by the village limit of Kudagama, the village limit of Mahakanumulla ; on the south by the village limit of Mahakanumulla, the village limit of Tammannagala ; on the west by the village limit of Kodalikkulama, the village limit of Kuttikulama.

NOTE.—The following lots lying within the above boundaries are excluded from this order, and their aggregate acreage of 138 acres and 27 perches is not included in the acreage of 285 acres 2 roods and 14 perches given above :—

## Preliminary plan 411.

Lot.	Name of Land.	Extent.		
		A.	R.	P.
1c	Galabindichohagalamukalana	0	1	23
2	Wagayakkulama Schonpittaniya	0	0	25
3a	Kohombagahayaya	88	2	0
5	Wagayakkulamewewa	31	1	22
7b	Paranawatta	0	1	18
8	Wagayakkulame Gammedda	0	2	24
9	Wagayakkulame Pahalakumbura	0	1	24
9a	Do.	0	0	14
9b	Do.	0	0	28
9c	Do.	0	0	2
9d	Do.	0	0	3
9e	Wagayakkulame Pahalakumbura (P. P. 185/W 50 and X 50)	6	1	20
9f	Pansalakumbura (T. P. 87,103)	4	0	0
10	Wagayakkulame Akkarewala (T. P. 221,916)	5	2	24
		138	0	27

October 14, 1907.

W. E. WAIT,  
Special Officer.

Scale of 16 Chains to an Inch.

Situation : Wagayakkulama village in Kelagam korale.  
Preliminary plan 411.

Lot.	Name of Land.	Extent.		
		A.	R.	P.
1a ..	Galabindichchagalamukalana ..	135	2	30
1a ..	Do. ..	0	0	8
1b ..	Do. ..	2	1	8
1d ..	Do. ..	0	0	28
3 ..	Kohombagahayaya ..	70	0	39
3b ..	Do. ..	1	0	2
4 ..	Dambagahayaya ..	37	0	35
6 ..	Kiriwelhinnemukalana ..	36	1	21
6a ..	Wagayakkulama Pasbamba ..	0	1	4
7 ..	Wagayakkulame Tisbamba ..	2	0	18
7a ..	Wagayakkulama Pasbamba ..	0	0	21
		285	2	14
<i>Lots excluded.</i>				
1c ..	Galabindichechagalamukalana ..	0	1	23
2 ..	Wagayakkulama Sohoppittaniya ..	0	0	25
3a ..	Kohombagahayaya ..	88	2	0
5 ..	Wagayakkulamewewa ..	31	1	22
7b ..	Paranawatta ..	0	1	18
8 ..	Wagayakkulame Gammedda ..	0	2	24
9 ..	Wagayakkulame Pahalakumbura ..	0	1	24
9a ..	Do. ..	0	0	14
9b ..	Do. ..	0	0	28
9c ..	Do. ..	0	0	2
9d ..	Do. ..	0	0	3
9e ..	Wagayakkulama Pahalakumbura (P. P. 185/W 50 and X. 50) ..	6	1	20
9f ..	Pansalakumbura (T. P. 87,103) ..	4	0	0
10 ..	Wagayakkulame Akkarewala (T. P. 221,916) ..	5	2	24
		138	0	27

Sheets F 14 & F 14  
7-15 & F 23-31

Surveyor-General's Office,  
Colombo, October 15, 1906.  
Anuradhapura S. O. 499.

C. MEADEN,  
for Surveyor-General.

**Order under Section 4, Sub-section (1), of "The Waste Lands Ordinances of 1897, 1899, 1900, and 1903," admitting Land to be Private Property.**

In the matter of the land commonly called or known as Tolabowilaokanda, situate in the village of Millawa in the Hinidum pattu of the Galle District, in the Southern Province, and of "The Waste Lands Ordinances of 1897, 1899, 1900, and 1903."

WHEREAS in pursuance of section 1 of the said Ordinances it was duly notified on the April 14, 1905, that if no claim to the land commonly called or known as Tolabowilaokanda, situate in the village of Millawa in the Hinidum pattu of the Galle District, in the Southern Province, containing in extent 1 acre 2 roods and 2 perches, and shown as lot 3a in preliminary plan No. 46 and in the annexed certified tracing therefrom, was made to J. G. Fraser, Special Officer appointed under section 28 of the said Ordinances, within the period of three months from the date specified in such notice, such land would be deemed the property of the Crown and dealt with on account of the Crown (*vide* Notice No. 2,023):

And whereas (1) Pahalagamage Don Jales de Silva, late Police Officer of Millawa, and (2) Saranguhewage Don Bastian de Silva of Weligama, made claim thereto, and I, John George Fraser, Special Officer appointed under section 28 of the said Ordinances, made due inquiry into such claim; and whereas the said 2nd claimant has withdrawn his claim to the said land, I, with the consent of His Excellency the Governor, do hereby admit the claim of the said 1st claimant to the said land, as more fully described herein below, under section 4, sub-section (1), of the said Ordinances.

*Description of the Land referred to.*

The following lots situated in the village of Millawa in the Hinidum pattu of the Galle District, in the Southern Province, as described in the annexed certified tracing:—

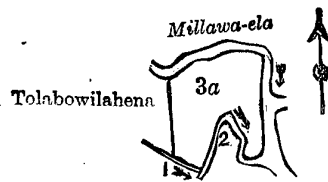
Preliminary plan 46.

Lot.	Name of Land.	Extent.		
		A.	R.	P.
3a ..	Tolabowilaokanda ..	1	2	2

and bounded as follows: on the north by the Millawa-ela; on the east by the Millawa-ela; on the south by the Uruwan-dola, the Tolabowila-ela; and on the west by Tolabowilahena belonging to Saranguhewage Don Bastian de Silva.

September 30, 1907.

J. G. FRASER,  
Special Officer.



- 1 Tolabowila-dola  
2 Uruwan-dola

Scale of 8 Chains to an Inch.

Situation : Millawa village in Hinidum pattu.  
Preliminary plan 46.

Lot.	Name of Land.	Extent.	
		A.	R. P.
3a	Tolabowilaokanda	1	2 2

Field sheet O 14  
7—15

Surveyor-General's Office,  
Colombo, April 27, 1907.

J. B. M. RIDOUTT,  
for Surveyor-General.

Galle S. O. 190

**Order under Section 4, Sub-section (1), of "The Waste Lands Ordinances of 1897, 1899, 1900, and 1903," admitting Lands to be Private Property.**

In the matter of the lands commonly called or known as Yakmaduwehena, &c., Paragahawitaokanda, situate in the village of Millawa in the Hinidum pattu of the Galle District, in the Southern Province, and of "The Waste Lands Ordinances of 1897, 1899, 1900, and 1903."

WHEREAS in pursuance of section 1 of the said Ordinances it was duly notified on April 14, 1905, that if no claim to the lands commonly called or known as Yakmaduwehena, &c., Paragahawitaokanda, situate in the village of Millawa in the Hinidum pattu of the Galle District, in the Southern Province, containing in extent 97 acres 2 roods and 5 perches, and shown as lots 12b, 1a in preliminary plan No. 46 and in the annexed certified tracing therefrom, was made to J. G. Fraser, Special Officer appointed under section 28 of the said Ordinances, within the period of three months from the date specified in such notice, such lands would be deemed the property of the Crown and dealt with on account of the Crown (*vide* Notice No. 2,023) :

And whereas (1) Pahala Gamage Don Jales de Silva of Millawa, (2) Meeruppa Rubasin Gamage Davith-hamy *alias* Meeruppa Gamage Janis of Millawa, (3) Meeruppa Rubasin Gamage Babunhamy of Millawa, (4) Pahala Gamage Wattuhamy of Millawa, (5) Rubasin Gamage Davith Hamy of Millawa for himself and as duly appointed representatives of the minors (6) Rubasin Gamage James of Millawa, (7) Rubasin Gamage Siman of Millawa, (8) Rubasin Gamage Jaleshamy of Millawa, (9) Saranguhewage Don Bastian de Silva of Welligama, (10) Ampagoda Liyanage Don Siman Abetunga of Dellawa, (11) Don Bastian Serasinha of Opata, (12) Welive Gamage Adeshamy of Millawa, (13) Lekange Don Davith of Akuressa, (14) Don Arnolis Abeygunawardana of Dellawa, (15) Don James Loku Ranamuka of Dellawa, (16) Welivegamage Girigorishamy of Millawa, (17) Welive Gamage Pedrishamy of Dombagoda, (18) Welive Gamage Dondrishamy of Millawa, (19) Welive Gamage Adrishamy of Millawa, (20) Tallagampola Gamage Janis of Millawa, (21) Tallagampola Gamage Dassanhamy of Millawa, (22) Tallagampola Gamage Endoris of Millawa, (23) Gammedde Gamage Siyadoris of Millawa, (24) Tallagampola Gamage Sinno Appu of Millawa, (25) Tallagampola Gamage Endoris of Millawa, (26) Wedage Jasin for himself and a duly appointed representative of the minors (27) Thalagamage Janis of Millawa, (28) Meeruppa Gamage Dassanhamy of Millawa, (29) Meeruppa Gamage Davith of Millawa, (30) Meeruppa Gamage Pedris of Millawa, (31) Gammedde Gamage Girigoris of Millawa, (32) Rubasin Gamage Endrishamy of Millawa, (33) Rubasin Gamage Don Juanis of Millawa, (34) Rubasingamage Don Dias of Millawa, (35) Rubasin Salamanhamy of Millawa, (36) Gammedde Gamage Madris of Millawa, (37) Gammedde Gamage Charlis of Millawa, (38) Pahala Gamage Babunhamy of Millawa, (39) Pahala Gamage Andris of Millawa, (40) Pahala Gamage Arnolis of Millawa, (41) Pahala Gamage Endoris of Millawa, (42) Pahala Gamage Girigoris of Millawa, (43) Ampagoda Liyanage D. O. de Silva Appuhamy of Millawa, (44) Ampagoda Liyanage Don Andris de Silva Appuhamy of Dellawa, (45) Ampagoda Liyanage Don Theodoris de Silva Appuhamy of Dellawa, (46) Ampagoda Liyanage Edonis de Silva Appuhamy of Millawa, (47) Ampagoda Liyanage Hendrick de Silva Appuhamy of Millawa, (48) Jatunge Dahanayaka Don Pedris de Silva of Ihala Millawa, (49) Medagoda Gamage Appuwa of Millawa, (50) Watugala Gamage Pedris of Millawa, (51) Watugala Gamage Andris of Millawa, (52) Morawakage Nicholas of Millawa, (53) Megoda Gamage Adonis of Panagoda, (54) Ammetage Arnolis of Dellawa, (55) Ammetage Andris of Dellawa, (56) Millawa Megoda Gamage Nicholashamy of Panagoda, (57) Kakachchi Patabendige Bastian Silva of Nupe, (58) Don Hendrick de Silva Jayatilleka of Dellawa, (59) Ampagoda Liyanage Don Ades of Millawa, (60) Ampagoda Liyanage Edonis of Dellawa made claim thereto, and I John George Fraser, Special Officer appointed under section 28 of the said Ordinances, made due inquiry into such claim, and whereas the said 10th, 55th, 57th, 59th and 60th claimants having been duly called upon by me by a notice in writing under section 4, sub-section (1), of the said Ordinances, duly served upon them, to produce before me the evidence and documents upon which they might rely in proof of their claims, did not appear or produce such evidence and documents, and whereas the said 1st, 2nd, 3rd, 4th, 5th for himself and as duly appointed representative of the minors 6th, 7th, and 8th claimants, 9th, 11th, 12th, 13th, 14th, 15th, 16th, 17th, 18th, 19th, 23rd, 28th, 29th, 30th, 31st, 32nd, 33rd, 34th, 35th, 36th, 37th, 38th, 39th, 40th, 41st, and 42nd, claimants have withdrawn their claims to the said lands, I, with the consent of His Excellency the Governor, do hereby admit the claim of the said 20th, 21st, 22nd, 24th, 25th, 26th, for himself and as duly appointed representative of the minor 27th claimant, 43rd, 44th, 45th, 46th, 47th, 48th, 49th, 50th, 51st, 52th, 53rd, 54th, 56th, and 58th claimants to the said lands, as more fully described herein below, under section 4, sub-section (1), of the said Ordinances.



*Description of the Lands referred to.*

The following lots situated in the village of Millawa in the Hinidum pattu of the Galle District, in the Southern Province, as described in the annexed certified tracings :—

Preliminary plan 46.

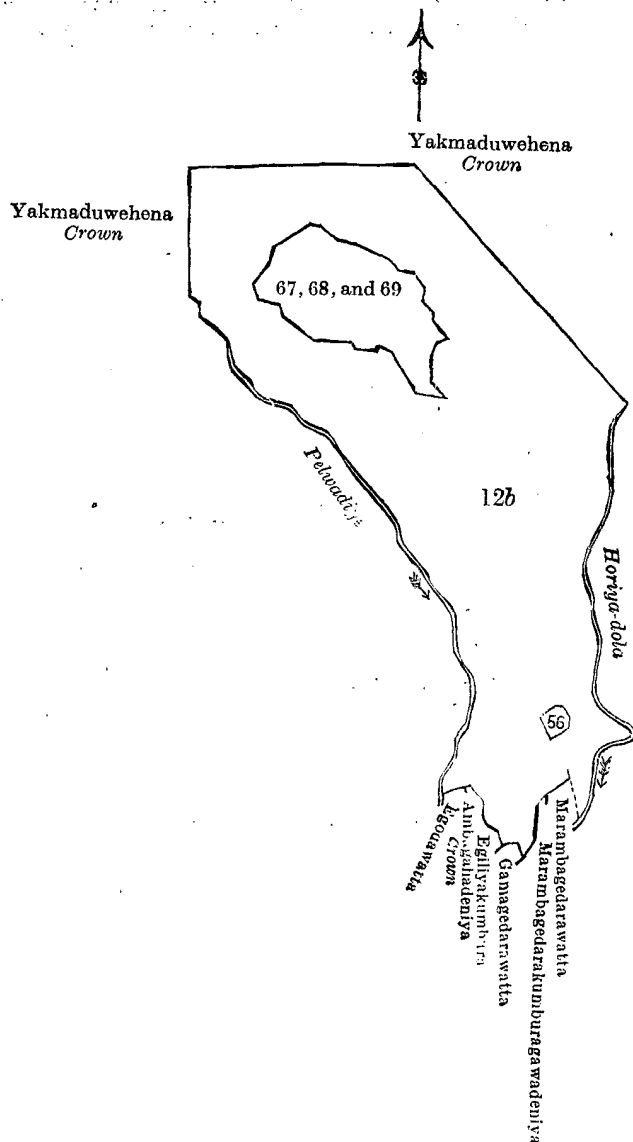
Lot.	Name of Land.	Extent.		
		A.	R.	P.
12b	Yakmaduwehena, &c.	95	3	21

and bounded as follows ; on the north by Yakmaduwehena belonging to the Crown ; on the east by Yakmaduwehena belonging to the Crown, the Horiyadola ; on the south by a path, Marambagedarawatta claimed by Wedage Samy and others, Marambagedara Kumburagawadeniya claimed by Wedage Samy and others, Gamagedarawatta claimed by Wedage Samy and others, Egiliyakumbura, &c., claimed by Don Diris de Silva and others, Ambagahadeniya belonging to the Crown, Egodawatta claimed by Talagampola Gamage Janis and others ; and on the west by the Pelwadiya-dola, Yakmaduwehena belonging to the Crown.

NOTE.—The following lots lying within the above boundaries are excluded from this order, and their aggregate acreage of 12 acres 3 roods and 3 perches is not included in the acreage of 95 acres 3 roods and 21 perches given above :—

Preliminary plan 46.

Lot.	Name of Land.	Extent.		
		A.	R.	P.
56	Ambagahahenewatta	0	1	30
67	Ihalawatta <i>alias</i> Egodahawatta, &c.	12	0	0
68	Medagedarawattekumbura	0	0	19
69	Panwilaliyadda <i>alias</i> Potukoladeniyaliyadda	0	0	34
		<b>12</b>	<b>3</b>	<b>3</b>



Scale of 8 Chains to an Inch.

Situation : Millawa village in Hinidum pattu.

Preliminary plan 46.

Lot.	Name of Land.	Extent.	
		A.	R. P.
126 ..	Yakmaduwehena, &c. ..	95	3 21
<i>Lots excluded</i>			
56 ..	Ambagahahenewatta ..	0	1 30
67 ..	Ihalawatta <i>alias</i> Egodahawatta, &c. ..	12	0 0
68 ..	Medagedarawattekumbura ..	0	0 19
69 ..	Panwilaliyadda <i>alias</i> Potukoladeniyaliyadda ..	0	0 34
		12	3 3

Field sheets O <sup>9</sup><sub>51-62</sub> and O <sup>14</sup><sub>6-14</sub>

Surveyor-General's Office,  
Colombo, April 27, 1907

J. B. M. RIDOUT,  
for Surveyor-General.

II.

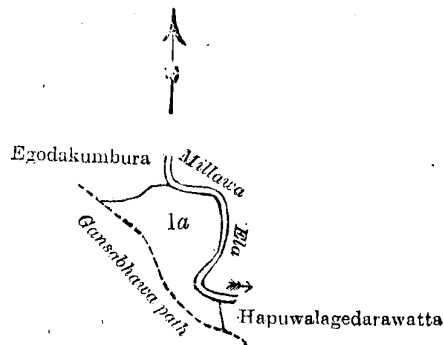
Preliminary plan 46.

Lot.	Name of Land.	Extent.	
		A.	R. P.
1a ..	Paragahawitaokanda ..	1	2 24

and bounded as follows : on the north by Egodakumbura claimed by Talagampola Gamage Janis, the Millawa-ela ; on the east by the Millawa-ela, Hapuwalageda.awatta claimed by Rubasinge Davith Hamy ; on the south and west by a Gansabahawa path.

September 30, 1907.

J. G. FRASER,  
Special Officer.



Scale of 8 Chains to an Inch.

Situation : Millawa village in Hinidum pattu.

Preliminary plan 46.

Lot.	Name of Land.	Extent.	
		A.	R. P.
1a ..	Paragahawitaokanda ..	1	2 24

Field sheet O <sup>14</sup><sub>6-14</sub>

Surveyor-General's Office,  
Colombo, April 27, 1907.  
Galle S. O. 191

J. B. M. RIDOUT,  
for Surveyor-General.

**Order under Section 4, Sub-section (1), of "The Waste Lands Ordinances of 1897, 1899, 1900, and 1903,"  
admitting Land to be Private Property.**

In the matter of the land commonly called or known as Halpotedeniya *alias* Wattagawadeniya, situate in the village of Millawa in the Hinidum pattu of the Galle District, in the Southern Province, and of "The Waste Lands Ordinances of 1897, 1899, 1900, and 1903."

**W**HEREAS in pursuance of section 1 of the said Ordinances it was duly notified on April 14, 1905, that if no claim to the land commonly called or known as Halpotedeniya *alias* Wattagawadeniya, situate in the village of Millawa in the Hinidum pattu of the Galle District, in the Southern Province, containing in extent 3 roods and 7 perches, and shown as lot 35 in preliminary plan No. 46 and in the annexed certified tracing therefrom, was made to J. G. Fraser, Special Officer appointed under section 28 of the said Ordinances, within the period of three months from the date specified in such notice, such land would be deemed the property of the Crown and dealt with on account of the Crown (*vide* Notice No. 2,023):

And whereas (1) Githachcharige Babuwe, (2) Githachcharige Allisa, both of Millawa, (3) Edirachcharige Jana *alias* Nekatige Jana, (4) Edirachcharige Babanisa, both of Pahala Millawa, made claim thereto, and I, John George Fraser, Special Officer appointed under section 28 of the said Ordinances, made due inquiry into such claim, I, with the consent of His Excellency the Governor, do hereby admit the claim of the said claimants to the said land, as more fully described herein below, under section 4, sub-section (1), of the said Ordinances.

*Description of the Land referred to.*

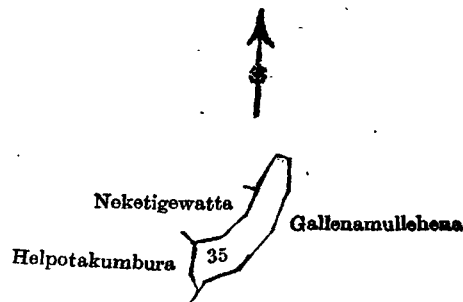
The following lot situated in the village of Millawa in the Hinidum pattu of the Galle District, in the Southern Province, as described in the annexed certified tracing:—

Preliminary plan 46.		
Lot.	Name of Land.	Extent.
		A. R. P.
35	Halpotedeniya <i>alias</i> Wattagawadeniya	0 3 7

and bounded as follows: on the north by Nekatigewatta claimed by Edirachcharige Jana and others, Gallenamullehena belonging to Pahala Gamage Don Jales de Silva and others; on the east by Gallenamullehena belonging to Pahala Gamage Don Jales de Silva and others; on the south by Gallenamullehena belonging to Pahala Gamage Don Jales de Silva and others; and on the west by Helpotakumbura claimed by Githachcharige Babuwe and others.

September 30, 1907.

J. G. FRASER,  
Special Officer.



Scale of 8 Chains to an Inch.

Situation: Millawa village in Hinidum pattu.

Preliminary plan 46		
Lot.	Name of Land.	Extent.
		A. R. P.
35	Halpotedeniya <i>alias</i> Wattagawadeniya	0 3 7

Surveyor-General's Office,  
Colombo, April 27, 1907.  
Galle S. O. 192

Field sheet O<sub>7</sub>-15<sup>14</sup>

J. B. M. RIDOUT,  
for Surveyor-General.

**Order under Section 4, Sub-section (1), of "The Waste Lands Ordinances of 1897, 1899, 1900, and 1903,"  
declaring Lands to be Crown Property.**

In the matter of the lands commonly called or known as Dikhena, Tolabowilahena, Gallendehena, &c., Ihalaokandewatta *alias* Dikhena, &c., situate in the village of Millawa in the Hinidum pattu of the Galle District, in the Southern Province, and of "The Waste Lands Ordinances of 1897, 1899, 1900, and 1903."

**W**HEREAS in pursuance of section 1 of the said Ordinances it was duly notified on April 14, 1905, that if no claim to the lands commonly called or known as Dikhena, Tolabowilahena, Gallendehena, &c., Ihalaokandewatta *alias* Dikhena, situate in the village of Millawa in the Hinidum pattu of the Galle District, in the Southern Province, containing in extent 1,171 acres and 39 perches, and shown as lots 1, 12f, 63, 77, 78, 71, 73, 79, and 70 in preliminary plan No. 46 and in the annexed certified tracings therefrom, was made to J. G. Fraser, Special Officer appointed under section 28 of the said Ordinances, within the period of three months from the date specified in such notice, such lands would be deemed the property of the Crown and dealt with on account of the Crown (*vide* Notice No. 2,023):

And whereas (1) Pahala Gamage Don Jales de Silva of Millawa, (2) Meeruppa Rubasin Gamage Davith-hamy *alias* Meeruppa Gamage Janis of Millawa, (3) Meeruppa Rubasin Gamage Babunhamy of Millawa, (4) Pahala Gamage Wattuhamy of Millawa, (5) Rubasin Gamage Davith Hamy of Millawa for himself and as duly appointed representative of the minors (6) Rubasin Gamage James of Millawa, (7) Rubasin Gamage Siman of Millawa, (8) Rubasin Gamage Jaleshamy of Millawa, (9) Saranguhewage Don Bastian de Silva of Weligama, (10) Ampagoda Liyanage Don Siman Abetunga of Dellawa, (11) Don Bastian Serasinha of Oyata, (12) Welive Gamage Adeshamy of Millawa, (13) Lekange Don Davith of Akuressa, (14) Don Arnolis Abeygunawardena of Dellawa, (15) Don James Loku Ranamuka of Dellawa, (16) Welive Gamage Girigorishamy of Millawa, (17) Welive Gamage Pedrishamy of Dombagoda, (18) Welive Gamage Dondrishamy of Millawa, (19) Welive Gamage Adrishamy of Millawa, (20) Tallagampola Gamage Janis of Millawa, (21) Tallagampola Gamage Dassanhamy of Millawa, (22) Tallagampola Gamage Endoris of Millawa, (23) Gammedda Gamage Siyadoris of Millawa, (24) Tallagampola Gamage Sinno Appu of Millawa, (25) Tallagampola Gamage Endoris of Millawa, (26) Wedage Jasin for himself and as duly appointed representative of the minor (27) Ihala Gamage Janis of Millawa, (28) Meeruppa Gamage Dassanhamy of Millawa, (29) Meeruppa Gamage Davith of Millawa, (30) Meeruppa Gamage Pedris of Millawa, (31) Gammedde Gamage Girigoris of Millawa, (32) Rubasin Gamage Endrishamy of Millawa, (33) Rubasin Gamage Don Juanis of Millawa, (34) Rubasin Gamage Don Dias of Millawa, (35) Rubasin Gamage Salamanhamy of Millawa, (36) Gammedde Gamage Madris of Millawa, (37) Gammedde Gamage Charlis of Millawa, (38) Pahala Gamage Babunhamy of Millawa, (39) Pahala Gamage Andris of Millawa, (40) Pahala Gamage Arnolis of Millawa, (41) Pahala Gamage Endoris of Millawa, (42) Pahala Gamage Girigoris of Millawa, (43) Ampagoda Liyanage D. O. de Silva Appuhamy of Millawa, (44) Ampagoda Liyanage Don Andris de Silva Appuhamy of Dellawa, (45) Ampagoda Liyanage Don Theodoris de Silva Appuhamy of Dellawa, (46) Ampagoda Liyanage Edonis de Silva Appuhamy of Millawa, (47) Ampagoda Liyanage Hendrick de Silva Appuhamy of Millawa, (48) Jatunga Dahanayaka Don Pedris de Silva of Millawa, (49) Medagoda Gamage Appuwa of Millawa, (50) Watugala Gamage Pedris of Millawa, (51) Watugala Gamage Andris of Millawa, (52) Morawakage Nicholas of Millawa, (53) Megoda Gamage Adonis of Panagoda, (54) Ammetage Arnolis of Dellawa, (55) Ammetage Andris of Dellawa, (56) Millawa Megoda Gamage Nicholashamy of Panagoda, (57) Kakachehi Patabendige Bastian Silva of Nupe, (58) Don Hendrick De Silva Jayatilleka of Dellawa, (59) Ampagoda Liyanage Don Ades of Millawa, (60) Ampagoda Liyanage Edonis of Dellawa made claim thereto; and whereas the said 1st to 9th, 11th to 54th, 56th and 58th claimants have withdrawn their claims to the said lands; and whereas the said 10th, 55th, 57th, 59th, and 60th claimants having been duly called upon by me by a notice in writing under section 4, sub-section (1), of the said Ordinances, duly served upon them to produce before me the evidence and documents upon which they might rely in proof of their claims, did not appear or produce such evidence and documents, I, John George Fraser, Special Officer appointed under section 28 of the said Ordinances, under and by virtue of the powers vested in me in that behalf by section 4 of the said Ordinances, do hereby on September 30, 1907, order and declare, under section 4, sub-section (1) of the said Ordinances, that the said lands, as more fully described herein below, are the property of the Crown.

*Description of the Lands referred to.*

The following lots situated in the village of Millawa in the Hinidum pattu of the Galle District, in the Southern Province, as described in the annexed certified tracings:—

Preliminary plan 46.

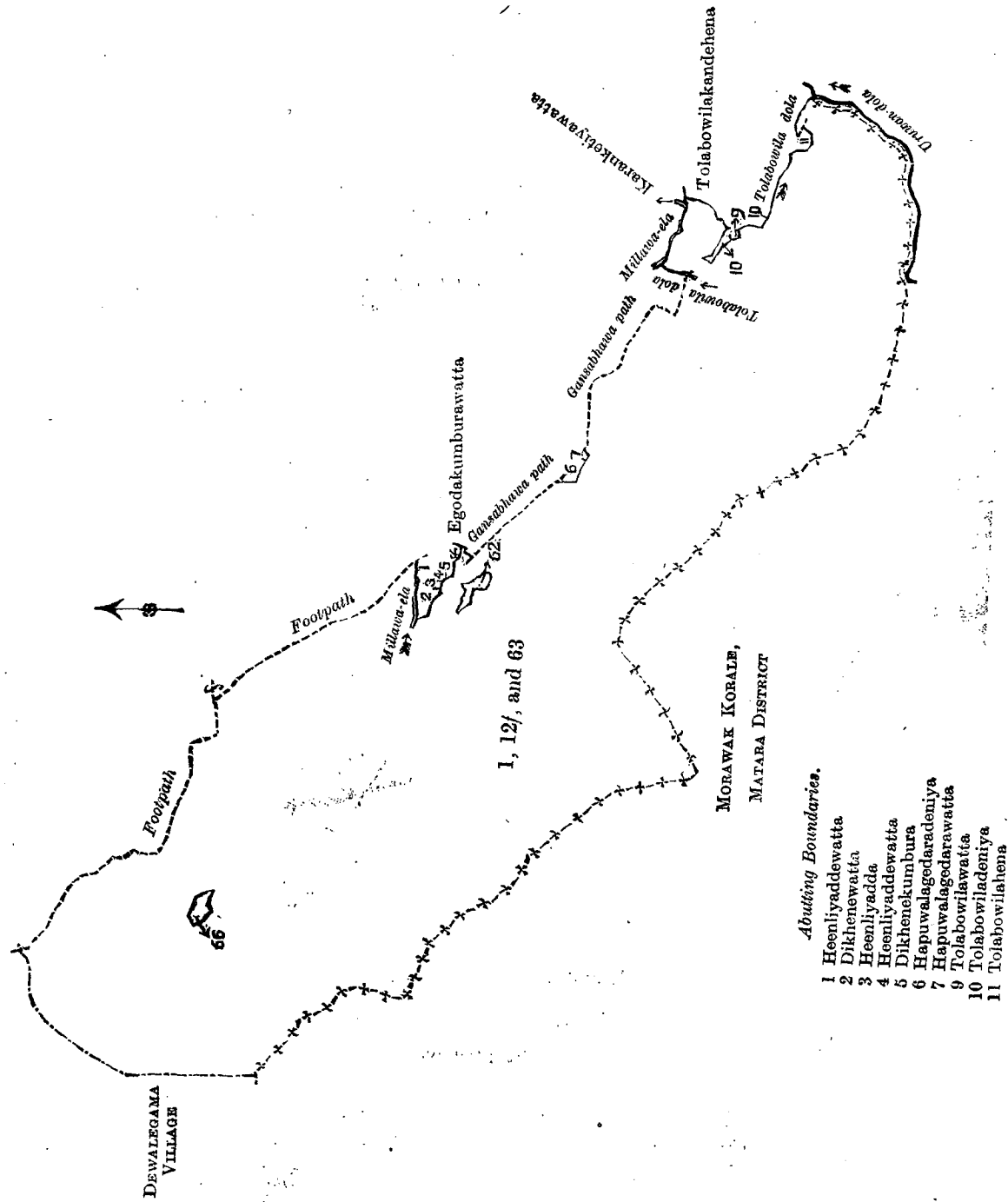
Lot.	Name of Land.	Extent.	
		A.	R. P.
1	Dikhena, Tolabowilahena, Gallendehena, &c.	1,073	0 16
12f	Tolabowilahena	12	1 0
63	Ihalaokandewatta <i>alias</i> Dikhena	1	1 25
		<b>1,086</b>	<b>3 1</b>

and bounded as follows: on the north by the village limit of Dewalagama, a footpath, Heenliyaddewatta claimed by Talagampola Gamage Janis and others, the Millawa-ela, Dikhenewatta claimed by Talagampola Gamage Janis and others, Heenliyadda claimed by ditto, Heenliyaddewatta claimed by ditto, Dikhenekumbura claimed by ditto, Egodakumburewatta claimed by ditto, a Gansabhawa path, Hapuwelagedaradeniya claimed by P. G. Don Jales de Silva and others, Hapuwalagedarawatta claimed by M. R. Matheshami, a Gansabhawa path, the Talabowiladola, the Millawa-ela, Karanketiawatta claimed by Saranguhewage Don Bastian, Tolabowilakandehena belonging to S. Don Bastian de Silva, Tolabowiladeniya belonging to the Crown, Tolabowilawatta claimed by S. Don Bastian, Tolabowiladeniya belonging to the Crown, the Tolabowiladola, Tolabowiladena belonging to S. Don Bastian, a Gansabhawa path, the Tolabowiladola; on the east by the Uruwandola; on the south by the Uruwandola, the limit of the Morawak korale; and on the west by the limit of the Morawak korale, the village limit of Dewalagama.

NOTE.—The following lots lying within the above boundaries are excluded from this order, and their aggregate acreage of 4 acres and 17 perches is not included in the acreage of 1,086 acres 3 roods and 1 perch given above :—

Preliminary plan 46.

Lot.	Name of Land.	Extent.		
		A.	R.	P.
62	Dikheneaswedduma	1	3	25
66	Heenpanwiladeniya	2	0	32
		4	0	17



- Abutting Boundaries.*
- 1 Heenliyaddevatta
  - 2 Dikheneawatta
  - 3 Heenliyadda
  - 4 Heenliyaddevatta
  - 5 Dikhenekumbura
  - 6 Hepuwalagedaradeniya
  - 7 Hepuwalagedarawatta
  - 9 Tolabowilawatta
  - 10 Tolabowiladeniya
  - 11 Tolabowilakandehena

Scale of 32 Chains to an Inch.

Situation: Millawa village in Hinidum pattu.

Preliminary plan 46.

Lot.	Name of Land.	Extent.		
		A.	R.	P.
1	Dikhena, Tolabowilahena, Gallendehena, &c.	1,073	0	16
12/	Tolabowilahena	12	1	0
63	Ihalaokandewatta <i>alias</i> Dikhena	1	1	25
		<u>1,086</u>	<u>3</u>	<u>1</u>

*Lots excluded.*

62	Dikheneaswedduma	1	3	25
66	Heenpanwiladeniya	2	0	32
		<u>4</u>	<u>0</u>	<u>17</u>

Field sheet O<sub>53-61</sub><sup>19</sup>, O<sub>54-62</sub><sup>9</sup>, O<sub>5-13</sub><sup>14</sup>, O<sub>6-14</sub><sup>14</sup>, and O<sub>7-15</sub><sup>14</sup>

Surveyor-General's Office,  
Colombo, May 7, 1907.

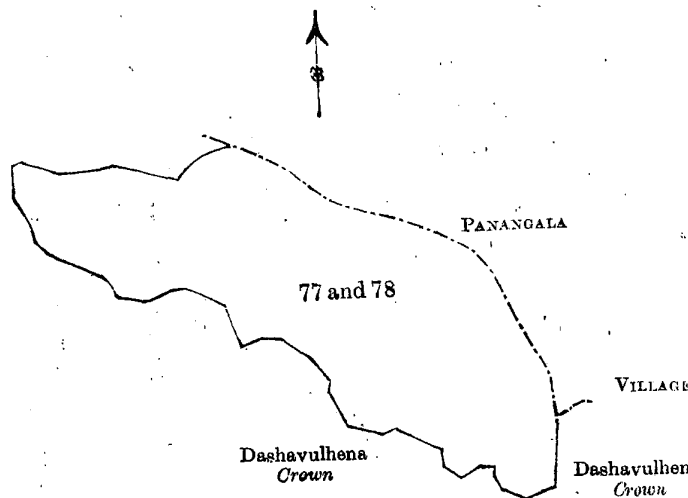
J. B. M. RIDOUT,  
for Surveyor-General.

## II.

Preliminary plan 46.

Lot.	Name of Land.	Extent.		
		A.	R.	P.
77	Boralagalawiladeniya <i>alias</i> Galwalahenedeniya	12	1	25
78	Pahalayakumburegodella <i>alias</i> Galwalahena	4	1	23
		<u>16</u>	<u>3</u>	<u>8</u>

and bounded as follows: on the north by Dashavulhena belonging to the Crown, the village limit of Panangala; on the east by the village limit of Panangala, Dashavulhena belonging to the Crown; on the south by Dashavulhena belonging to the Crown; and on the west by Dashavulhena belonging to the Crown.



Scale of 8 Chains to an Inch.

Situation: Millawa village in Hinidum pattu.

Preliminary plan 46.

Lot.	Name of Land.	Extent.		
		A.	R.	P.
77	Boralagalawiladeniya <i>alias</i> Galwalahenedeniya	12	1	25
78	Pahalayakumburegodella <i>alias</i> Galwalahena	4	1	23
		<u>16</u>	<u>3</u>	<u>8</u>

Field sheets O<sub>55-63</sub><sup>9</sup> and O<sub>7-15</sub><sup>14</sup>

Surveyor-General's Office,  
Colombo, April 27, 1907.

J. B. M. RIDOUT,  
for Surveyor-General.

## III.

## Preliminary plan 46.

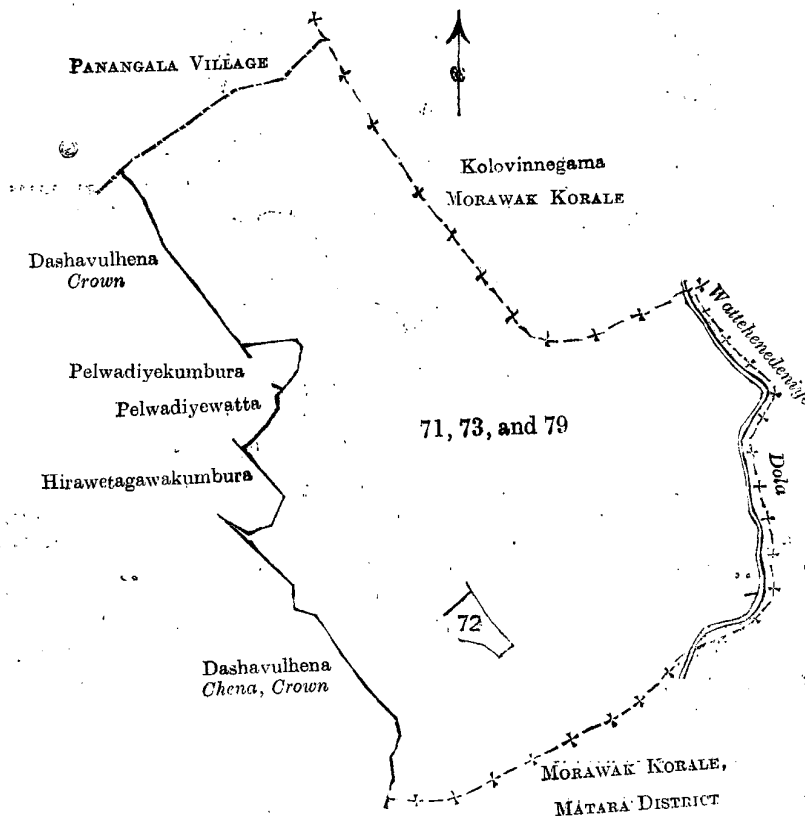
Lot.	Name of Land.	Extent.		
		A.	R.	P.
71 ..	Talawedeniya ..	20	0	0
73 ..	Heengodella <i>alias</i> Hirawetagawagodella ..	3	1	5
79 ..	Hirawetagawahena <i>alias</i> Pelwadiyekumburehena ..	22	3	0
		<b>46</b>	<b>0</b>	<b>5</b>

and bounded as follows: on the north by the village limit of Panangala, the limit of the Morawak korale; on the east by the Wattehenedeniyadola; on the south by the limit of the Morawak korale; and on the west by Dashavulhena belonging to the Crown, Hirawetagawakumbura claimed by Pahala Gamage Wattuhamy, Pelwadiywatta claimed by ditto and others, Pelwadiyekumbura claimed by Pahala Gamage Wattuhamy, Dashavulhena belonging to the Crown.

NOTE.—The following lot lying within the above boundaries is excluded from this order, and its extent of 1 rood and 22 perches is not included in the acreage of 46 acres and 5 perches given above:—

## Preliminary plan 46.

Lot.	Name of Land.	Extent.		
		A.	R.	P.
72 ..	Heenwelakumbura <i>alias</i> Morakandekumbura ..	0	1	22



Scale of 8 Chains to an Inch.

Situation: Millawa village in Hinidum pattu.

## Preliminary plan 46.

Lot.	Name of Land.	Extent.		
		A.	R.	P.
71 ..	Talawedeniya ..	20	0	0
73 ..	Heengodella <i>alias</i> Hirawetagawagodella ..	3	1	5
79 ..	Hirawetagawahena <i>alias</i> Pelwadiyekumburehena ..	22	3	0
		<b>46</b>	<b>0</b>	<b>5</b>

## Lot excluded.

72 ..	Heenwelakumbura <i>alias</i> Morakandekumbura ..	0	1	22
-------	--	---	---	----

Field sheets O<sub>55-63</sub><sup>9</sup> and O<sub>7-15</sub><sup>14</sup>

## IV.

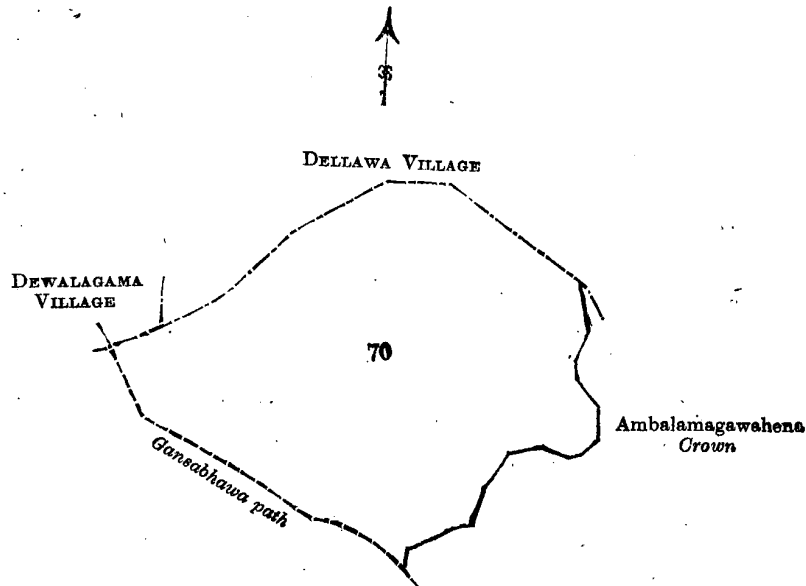
## Preliminary plan 46.

Lot.	Name of Land.	Extent.	
		A.	R. P.
70	Heenliyaddealiwa <i>alias</i> Kimbulkettewatta	21	2 25

and bounded as follows : on the north by the village limit of Dewalagama, the village limit of Dellawa.; on the east by Ambalamagawahena belonging to the Crown ; on the south and west by a Gansabhawa path.

September 30, 1907.

J. G. FRASER,  
Special Officer.



Scale of 8 Chains to an Inch.

Situation : Millawa village in Hinidum pattu.

## Preliminary plan 46.

Lot.	Name of Land.	Extent.	
		A.	R. P.
70	Heenliyaddealiwa <i>alias</i> Kimbulkettewatta	21	2 25

Field sheet O <sup>9</sup><sub>54-62</sub>

Surveyor-General's Office,  
Colombo, April 27, 1907.  
Galle S. O. 193

J. B. M. RIMOUT,  
for Surveyor-General.

**Order under Section 4, Sub-section (1), of "The Waste Lands Ordinances of 1897, 1899, 1900, and 1903," admitting Lands to be Private Property.**

In the matter of the lands commonly called or known as Egodakumburedeniya, Kemanwetiypahala-okanda, Kemanwetiypedeniya, Hapuwalagedaradeniya, &c., situate in the village of Millawa in the Hinidum pattu of the Galle District, in the Southern Province, and of "The Waste Lands Ordinances of 1897, 1899, 1900, and 1903."

WHEREAS in pursuance of section 1 of the said Ordinances it was duly notified on April 14, 1905, that if no claim to the lands commonly called or known as Egodakumburadeniya, Kemanwetiypahala-okanda, Kemanwetiypedeniya, &c., situate in the village of Millawa in the Hinidum pattu of the Galle District, in the Southern Province, containing in extent 158 acres 3 roods and 14 perches, and shown as lots 39, 40, 41, 42, 12a, and 53 in preliminary plan No. 46 and in the annexed certified tracings therefrom, was made to J. G. Fraser, Special Officer appointed under section 28 of the said Ordinances, within the period of three months from the date specified in such notice, such lands would be deemed the property of the Crown and dealt with on account of the Crown (*vide* Notice No. 2,023) :

And whereas (1) Pahala Gamage Don Jales de Silva of Millawa, (2) Meeruppa Rubasin Gamage Davith-hamy *alias* Meeruppa Gamage Janis of Millawa, (3) Meeruppa Rubasin Gamage Babunhamy of Millawa, (4) Pahala Gamage Wattuhamy of Millawa, (5) Rubasin Gamage Davith Hamy of Millawa for himself and as duly appointed representative of the minors (6) Rubasin Gamage James of Millawa, (7) Rubasin Gamage Siman of Millawa, (8) Rubasin Gamage Jaleshamy of Millawa, (9) Saranguhewage Don Bastian de Silva of Weligama, (10) Ampagoda Liyanage Don Siman Abetunga of Dellawa, (11) Don Bastian Serasinha of Opata, (12) Weliwe Gamage Adeshamy of Millawa, (13) Lekange Don Davith of Akuressa, (14) Don Arnolis Abeygunawardana of



Dellawa, (15) Don James Loku Ranomuka of Dellawa, (16) Welive Gamage Girigorishamy of Millawa, (17) Welive Gamage Pedrishamy of Dombagoda, (18) Welive Gamage Dondrishamy of Millawa, (19) Welive Gamage Adrishamy of Millawa, (20) Tallagampola Gamage Janis of Millawa, (21) Tallagampola Gamage Dassanhamy of Millawa, (22) Tallagampola Gamage Endoris of Millawa, (23) Gammedda Gamage Siyadoris of Millawa, (24) Tallagampola Gamage Sinno Appu of Millawa, (25) Tallagampola Gamage Endoris of Millawa, (26) Wedage Jasin for himself and as duly appointed representative of the minor (27) Ihalagamage Janis of Millawa, (28) Meeruppa Gamage Dassanhamy of Millawa, (29) Meeruppa Gamage Davith of Millawa, (30) Meeruppa Gamage Pedris of Millawa, (31) Gammedde Gamage Girigoris of Millawa, (32) Rubasin Gamage Endrishamy of Millawa, (33) Rubasin Gamage Don Juanis of Millawa, (34) Rubasin Gamage Don Dias of Millawa, (35) Rubasin Gamage Salamanhamy of Millawa, (36) Gammedde Gamage Madris of Millawa, (37) Gammedde Gamage Charlis of Millawa, (38) Pahala Gamage Babunhamy of Millawa, (39) Pahala Gamage Andris of Millawa, (40) Pahala Gamage Arnolis of Millawa, (41) Pahala Gamage Endoris of Millawa, (42) Pahala Gamage Girigoris of Millawa, (43) Ampagoda Liyanage D. O. de Silva Appuhamy of Millawa, (44) Ampagoda Liyanage Don Andris de Silva Appuhamy of Dellawa, (45) Ampagoda Liyanage Don Theodris de Silva Appuhamy of Dellawa, (46) Ampagoda Liyanage Edonis de Silva Appuhamy of Millawa, (47) Ampagoda Liyanage Hendrick de Silva Appuhamy of Millawa, (48) Jatunga Dahanayaka Don Pedris de Silva of Millawa, (49) Medagoda Gamage Appuwa of Millawa, (50) Watugala Gamage Pedris of Millawa, (51) Watugala Gamage Andris of Millawa, (52) Morawakage Nicholas of Millawa, (53) Megoda Gamage Adonis of Panagoda, (54) Ammetage Arnolis of Dellawa, (55) Ammetage Andris of Dellawa, (56) Millawa Megoda Gamage Nicholashamy of Panagoda, (57) Kakachchi Patabendige Bastian Silva of Nupe, (58) Don Hendrick de Silva Jayatilleka of Dellawa, (59) Ampagoda Liyanage Don Ades of Millawa, (60) Ampagoda Liyanage Edonis of Dellawa made claim thereto, and I, John George Fraser, Special Officer appointed under section 28 of the said Ordinances, made due inquiry into such claim; and whereas the said 10th, 55th, 57th, 59th, and 60th claimants having been duly called upon by me by a notice in writing under section 4, sub-section (1), of the said Ordinances, duly served upon them to produce before me the evidence and documents upon which they might rely in proof of their claims, did not appear or produce such evidence and documents; and whereas the said 9th, 11th, 13th, 14th, 15th, 20th, 21st, 22nd, 24th, 25th, 43rd, 44th, 45th, 46th, 47th, 48th, 49th, 50th, 51st, 52nd, 53rd, 54th, 56th, and 58th claimants have withdrawn their claims to the said lands, I, with the consent of his Excellency the Governor, do hereby admit the claim of the said 1st, 2nd, 3rd, 4th, 5th for himself and as duly appointed representative of the 6th, 7th, and 8th claimants, 12th, 16th, 17th, 18th, 19th, 23rd, 26th for himself and as duly appointed representative of the 27th claimant, 28th, 29th, 30th, 31st, 32nd, 33rd, 34th, 35th, 36th, 37th, 38th, 39th, 40th, 41st, 42nd claimants to the said lands, as more fully described herein below, under section 4, sub-section (1), of the said Ordinances.

*Description of the Lands referred to.*

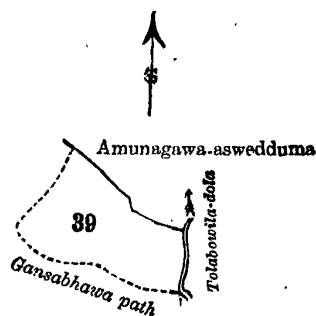
The following lots situated in the village of Millawa in the Hinidum pattu of the Galle District, in the Southern Province, as described in the annexed certified tracings:—

I.

Preliminary plan 46.

Lot.	Name of Land.	Extent.		
		A.	R.	P.
39	Egodakumburedeniya	2	2	5

and bounded as follows: on the north by Amunagawa-assedduma claimed by Dondiris de Silva; on the east by the Tolabowiladola; on the south and west by a Gansabhawa path.



Scale of 8 Chains to an Inch.

Situation: Millawa village in Hinidum pattuwa.

Preliminary plan 46.

Lot.	Name of Land.	Extent.		
		A.	R.	P.
39	Egodakumburedeniya	2	2	5

Field sheet O <sup>14</sup>  
6—14

Surveyor-General's Office,  
Colombo, April 27, 1907.

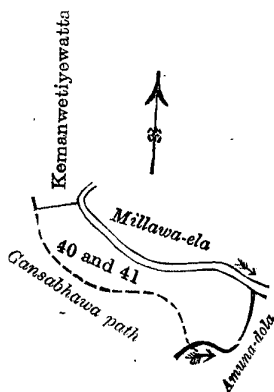
J. B. M. RIDOUT,  
for Surveyor-General.

II.

Preliminary plan 46.

Lot.	Name of Land.	..	..	Extent	
				A.	R. P.
40	Kemanwetiye pahalaokanda	..	..	1	0 2
41	Kemanwetiye deniya	..	..	1	0 20
				<hr/>	<hr/>
				2	0 22

and bounded as follows : on the north by Kemanwetiye watta claimed by G. Salmon, the Millawa-ela ; on the east by the Amunedola ; on the south by the Amunedola, a Gansabhawa path ; and on the west by a Gansabhawa path.



Scale of 8 Chains to an Inch.

Situation : Millawa village in Hinidum pattuwa.

Preliminary plan 46.

Lot.	Name of Land.	..	..	Extent.	
				A.	R. P.
40	Kemanwetiye pahalaokanda	..	..	1	0 2
41	Kemanwetiye deniya	..	..	1	0 20
				<hr/>	<hr/>
				2	0 22

Field sheet O 14  
6-14

Surveyor-General's Office,  
Colombo, April 27, 1907.

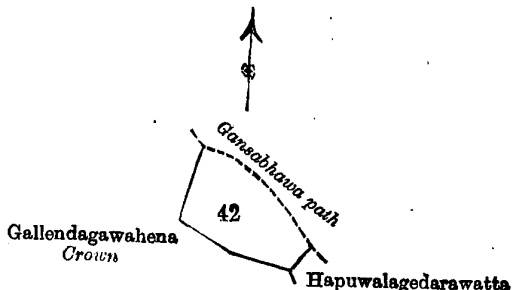
J. B. R. RIDOUT,  
for Surveyor-General.

III.

Preliminary plan 46.

Lot.	Name of Land.	..	..	Extent.	
				A.	R. P.
42	Hapuwalagedaradeniya	..	..	1	3 12

and bounded as follows : on the north by a Gansabhawa path ; on the east by a Gansabhawa path, Hapuwalagedarawatta claimed by M. R. Matheshami ; on the south and west by Gallendagawahena belonging to the Crown.



Scale of 8 Chains to an Inch.

Situation : Millawa village in Hinidum pattuwa.

Preliminary plan 46.

Lot.	Name of Land.	..	..	Extent.	
				A.	R. P.
42	Hapuwalagedaradeniya	..	..	1	3 12

Surveyor-General's Office,  
Colombo, April 27, 1907.

Field sheet O 14  
6-14

J. B. M. RIDOUT,  
for Surveyor-General.

## IV.

## Preliminary plan 46.

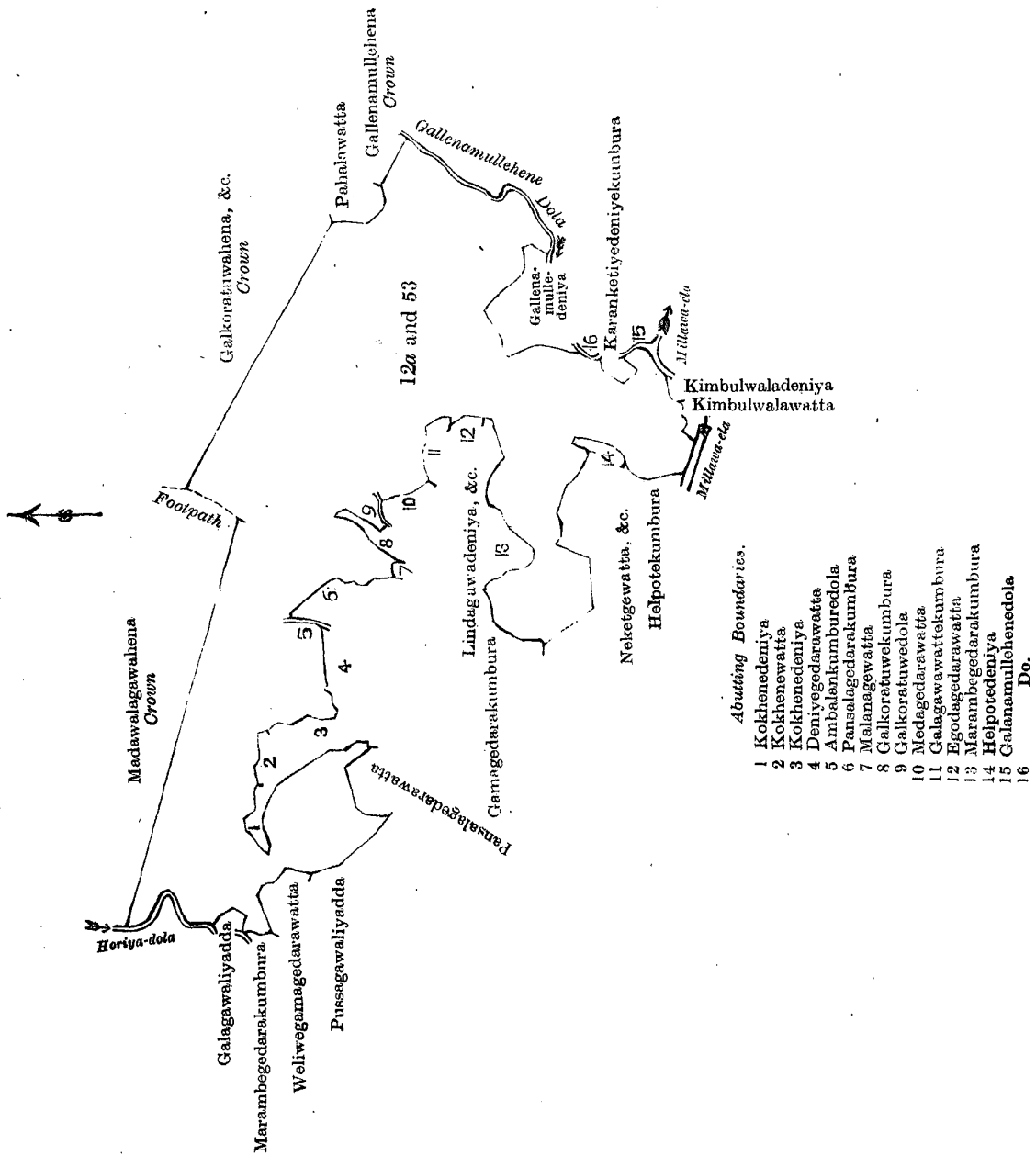
Lot.	Name of Land.	Extent.		
		A.	R.	P.
12a	Gallenamullehena, Alutwattehena, Madawalagawahena, &c.	148	3	0
53	Kokhena	3	2	1
		152	1	1

and bounded as follows : on the north by Madawalagawahena belonging to the Crown, a footpath, Galkoratuwahena, &c., belonging to the Crown, Pahalawatta claimed by Pahala Gamage Wattuhamy and others, Gallenamullehena belonging to the Crown; on the east by the Gallenamullehenadola, Gallenamulledeniya claimed by Pahalagamage Wattuhamy and others, the Gallanamullehenedola, Karanketiyedeniyekumbura claimed by P. G. Dondiris de Silva and others, the Gallanamullehenedola, the Millawa-ela, Kimbulwaledeniya claimed by N. Heena, Kimbulwalawatta claimed by Don Bastian; on the south by the Millawa-ela, Helpotekumbura claimed by Githachcharige Babune and others, Helpotedeniya belonging to Githachcharige Babune and others, Neketgewatta claimed by Ederachcharige Jana and others, Gamagedarakumbura claimed by Wedage Samy and others, Marambagedarakumbura claimed by Wedage Samy and others, Lindagawadeniya claimed by W. G. Kirigoris and others, Egodagedarawatta claimed by Pahala Gamage Wattuhamy, Galagawawattekumbura claimed by Pahalagamage Wattuhamy and others, Medagedarawatta claimed by Pahala Gamage Wattuhamy and others, the Galkoratuwedola, Galkoratuwakumbura claimed by Pahala Gamage Wattuhamy and others, Malonagewatta claimed by Pahala Gamage Wattuhamy and others, Pansalagedarakumbura claimed by Rubasinge Davith Hamy and others, the Ambalamkumburadola, Deniyegedara-watta claimed by Rubasinge Davithhamy and others, Kokhenadeniya claimed by Rubasinge Davith Hamy and others, Kokhenawatta claimed by G. Siyadoris and others, Kokhenedeniya claimed by Rubasinge Davith Hamy and others, Pansalagedarawatta claimed by Rubasinge Davith Hamy; and on the west by Pussagawaliyadda claimed by Rubasinge Davith Hamy, Weliwegamagedarawatta claimed by Wedage Samy and others, Marambagedarakumbura claimed by Wedage Samy and others, the Horiyadola, Galagawaliyadda claimed by Rubasinge Davith and others, the Horiyadola.

September 30, 1907.

J. G. FRASEE,  
Special Officer.

[For Tracing see page 1590.]



Scale of 16 Chains to an Inch.

Situation : Millawa village in Hinidum pattu.

Preliminary plan 46.

Lot.	Name of Land.	Extent. A. R. P.
12a ..	Gallenamullehena, Alutwattehena, Madawalagawahena, &c. .. .. .	148 3 0
53 ..	Kokhena .. .. .	3 2 15
		152 1 15

Surveyor-General's Office,  
Colombo, April 27, 1907.  
Galle S. O. 194

Field sheets O 14 14  
6-14 O 7-15

J. B. M. RIDOUT,  
for Surveyor-General.

**Order under Section 2 of "The Waste Lands Ordinances of 1897, 1899, 1900, and 1903," admitting Lands to be Crown Property.**

In the matter of the lands commonly called or known as Karabusnawaywatta (path reservation), Navinahena, Warakalpoliahena, &c., situate in the village of Matugobe in the Morawak korale of the Matara District, in the Southern Province, and of "The Waste Lands Ordinances of 1897, 1899, 1900, and 1903."

THE notice required by section 1 of "The Waste Lands Ordinances of 1897, 1899, 1900, and 1903," having been duly published in manner prescribed by that section in respect of the above-named lands (*vide* Notice No. 2,771), and no claim having been made to the said lands or to any interest therein within the period of three months from the date specified in the said notice, I, John George Fraser, Special Officer appointed under section 28 of the said Ordinances, under and by virtue of the powers vested in me in that behalf by section 2 of the said Ordinances, do hereby on October 28, 1907, order and declare that the said lands, as more fully described herein below, situate in the village of Matugobe in the Morawak korale of the Matara District, in the Southern Province, and shown as lots 180c, 181a, 181b, 181c, 181d, 181e, 181f, 182e, and 194i in preliminary plan No. 169 and in the annexed certified tracings therefrom, and containing in extent 5 acres 1 rood and 4 perches, are the property of the Crown.

*Description of the Lands referred to.*

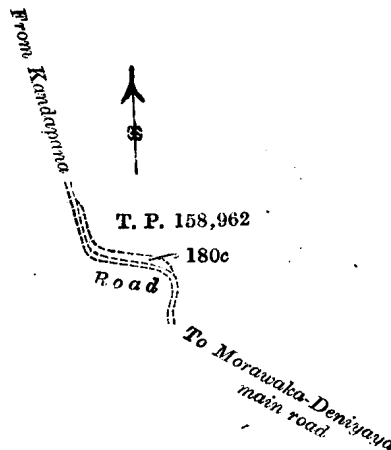
The following lots situated in the village of Matugobe in the Morawak korale of the Matara District, in the Southern Province, as described in the annexed certified tracings:—

I.

Preliminary plan 169.

Lot.	Name of Land.	Extent.	
		A.	R. P.
180c	Karabusnawaywatta (path reservation)	0	0 20

and bounded as follows: on the north and east by T. P. 158,962; on the south and west by the Morawaka-Deniyaya main road.



Scale of 8 Chains to an Inch.

Situation: Matugobe village in Morawak korale of Matara District.

Preliminary plan 169.

Lot.	Name of Land.	Extent.	
		A.	R. P.
180c	Karabusnawaywatta	0	0 20

Field sheet O 10  
34—42

Surveyor-General's Office,  
Colombo, May 22, 1907.

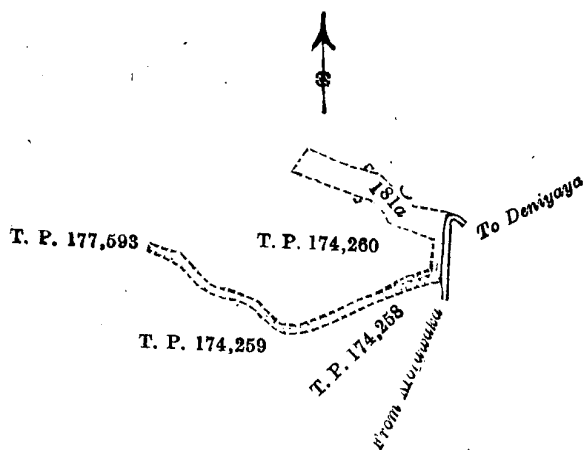
J. B. M. RIDOUT,  
for Surveyor-General.

II.

Preliminary plan 169.

Lot.	Name of Land.	Extent.	
		A.	R. P.
181a	Navinahena, Warakalpoliahena, &c. (road and stream reservation)	1	1 10

and bounded as follows: on the north by T. P. 174,260; on the east by the Deniyaya-Morawaka high road on the south by T. Ps. 174,258, 174,259; on the west by T. Ps. 177,593, 174,260.



Scale of 8 Chains to an Inch.

Situation : Matugobe village in Morawak korale of Matara District.  
Preliminary plan 169.

Lot.	Name of Land.	Extent. A. R. P.
181a	Navinahena, Warakalpoliahena, &c.	1 1 10

Field sheet O 10  
34—42

Surveyor-General's Office,  
Colombo, May 22, 1907.

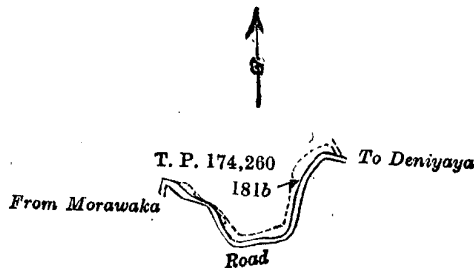
J. B. M. RIDOUT,  
for Surveyor-General.

III.

Preliminary plan 169.

Lot.	Name of Land.	Extent. A. R. P.
181b	Navinahena, Warakalpoliahena, &c. (path reservation)	0 1 5

and bounded as follows : on the north by T. P. 174,260 ; on the east, south, and west by the Deniyaya-Morawaka high road.



Scale of 8 Chains to an Inch.

Situation : Matugobe village in Morawak korale of Matara District.  
Preliminary plan 169.

Lot.	Name of Land.	Extent. A. R. P.
181b	Navinahena, Warakalpoliahena, &c.	0 1 5

Field sheet O 10  
34—42

Surveyor-General's Office,  
Colombo, May 22, 1907.

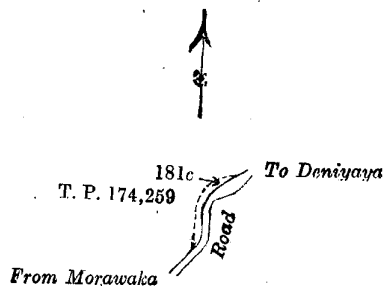
J. B. M. RIDOUT,  
for Surveyor-General.

IV.

Preliminary plan 169.

Lot.	Name of Land.	Extent. A. R. P.
181c	Navinahena, Warakalpoliahena, &c. (path reservation)	0 0 18

and bounded as follows : on the north by T. P. 174,259 ; on the east and south by the Deniyaya-Morawaka high road ; on the west by T. P. 174,259.



Scale of 8 Chains to an Inch.

Situation: Matugobe village in Morawak korale of Matara District.

Preliminary plan 169.

Lot.	Name of Land.	Extent. A. R. P.
181c	Navinahena, Warakalpoliahena, &c. ...	0 0 18

Field sheet O  $\frac{10}{34-42}$

Surveyor-General's Office,  
Colombo, May 22, 1907.

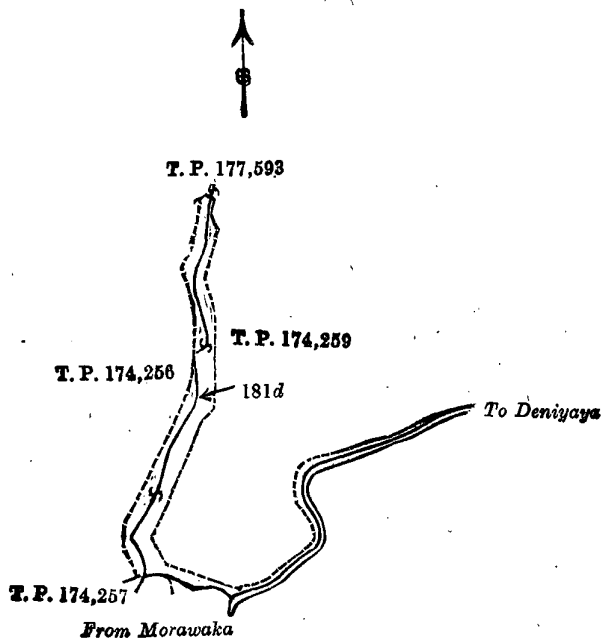
J. B. M. RIDOUT,  
for Surveyor-General.

V.

Preliminary plan 169.

Lot.	Name of Land.	Extent. A. R. P.
181d	Navinahena, Warakalpoliahena, &c. (stream and road reservation) ..	2 0 0

and bounded as follows: on the north by T. Ps. 177,593, 174,259; on the east by the Deniyaya-Morawaka high road; on the south by T. P. 174,257; on the west by T. P. 174,256.



Scale of 8 Chains to an Inch.

Situation: Matugobe village in Morawak korale of Matara District.

Preliminary plan 169.

Lot.	Name of Land.	Extent. A. R. P.
181d	Navinahena, Warakalpoliahena, &c.	2 0 0

Field sheet O  $\frac{10}{34-42}$

Surveyor-General's Office,  
Colombo, May 22, 1907.

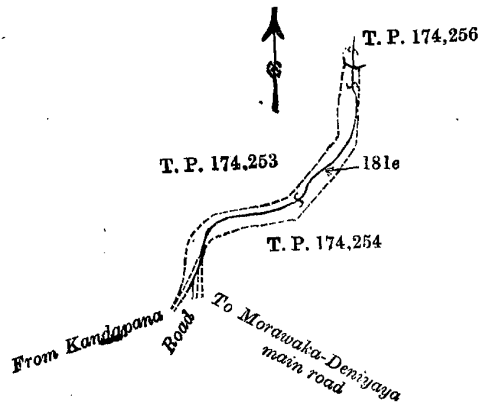
J. B. M. RIDOUT,  
for Surveyor-General.

VI.

Preliminary plan 169.

Lot.	Name of Land.	Extent. A. R. P.
181e ...	Navinahena, Warakalpolia, &c. (stream and path reservation)	1 0 10

and bounded as follows : on the north by T. P. 174,256 ; on the east and south by T. P. 174,254 ; on the west by T. P. 174,253.



Scale of 8 Chains to an Inch.

Situation : Matugobe village in Morawak korale of Matara District.

Preliminary plan 169.

Lot.	Name of Land.	Extent. A. R. P.
181e ...	Navinahena, Warakalpolia, &c. (stream and path reservation)	1 0 10

Field sheet O 10  
34—42

Surveyor-General's Office,  
Colombo, May 22, 1907.

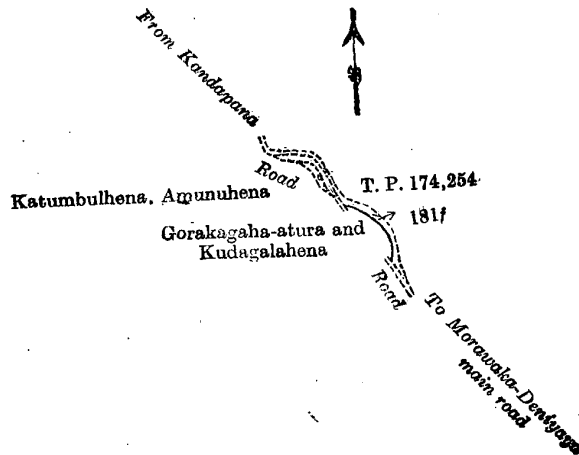
J. B. M. RIDOUT,  
for Surveyor-General.

VII.

Preliminary plan 169.

Lot.	Name of Land.	Extent. A. R. P.
181f ...	Gorakagaha-atura, Kudalahena (path reservation)...	0 0 28

on the north and east by T. P. 174,254 ; on the south by the high road from Deniyaya to Kandapana, Gorakagaha-atura and Kudalahena claimed by the Crown and by Wickramanarayana Mestriye Andris and others ; on the west by Katumbulhena and Amunuhena claimed by Wickramanarayana Mestriye Karalu and others, the high road from Deniyaya to Kandapana.



Scale of 8 Chains to an Inch.



Situation : Matugobe village in Morawak korale of Matara District.

Preliminary plan 169.

Lot.	Name of Land.	Extent.	
		A.	R. P.
181f	Gorakagaha-atura and Kudagalahena	0	0 28

Field sheet O <sup>10</sup><sub>34—42</sub>

Surveyor-General's Office,  
Colombo, May 22, 1907.

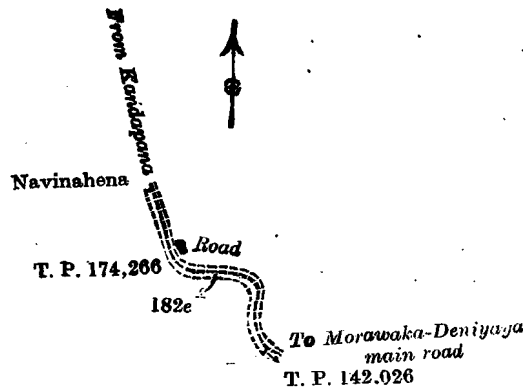
J. B. M. RIDOUT,  
for Surveyor-General.

### VIII.

Preliminary plan 169.

Lot.	Name of Land.	Extent.	
		A.	R. P.
182e	Pitadeniyehena, Galhenekandawatta, &c. (path reservation)	0	0 23

and bounded as follows : on the north by Navinahena claimed by Arnolis Silva ; on the east by the main road from Kandapana to Deniyaya, T. P. 142,026 ; on the south and west by T. P. 174,266.



Scale of 8 Chains to an Inch.

Situation : Matugobe village in Morawak korale of Matara District.

Preliminary plan 169.

Lot.	Name of Land.	Extent.	
		A.	R. P.
182e	Pitadeniyehena, Galhenekandawatta, &c. (path reservation)	0	0 23

Field sheet O <sup>10</sup><sub>34—42</sub>

Surveyor-General's Office,  
Colombo, May 22, 1907.

J. B. M. RIDOUT,  
for Surveyor-General.

### IX.

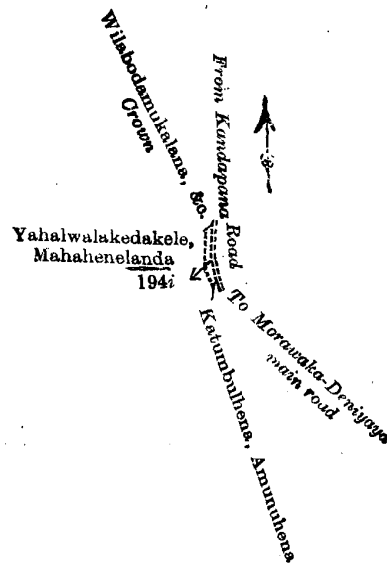
Preliminary plan 169.

Lot.	Name of Land.	Extent.	
		A.	R. P.
194i	Mahahanelanda (path reservation)	0	0 10

and bounded as follows : on the north by Wilabodamukalana, &c., belonging to the Crown ; on the east by the main road from Kandapana to Deniyaya ; on the south by Katuimbulhena, Amunahena claimed by Wickrama Mestrige Caralu and others ; on the west by Yahalwelakedakele, Mahahanelanda claimed by Wickramanarayana Don Andris.

October 28, 1907.

J. G. FRASER,  
Special Officer.



Scale of 8 Chains to an Inch.

Situation : Matugobe village in Morawak korale of Matara District.

Preliminary plan 169.

Lot.	Name of Land.	Extent. A. R. P.
194i	Mahahenelanda (path reservation)	0 0 10

Field sheet O 10  
34-42

Surveyor-General's Office,  
Colombo, May 22, 1907.  
Matara S. O. 1,449

J. B. M. RIDOUT,  
for Surveyor-General.

**Order under Section 4, Sub-section (1), of "The Waste Lands Ordinances of 1897, 1899, 1900, and 1903,"  
declaring Lands to be Crown Property.**

In the matter of the lands commonly called or known as Walpotiyayekele (P. P. 3,102/13,927), Walpotiyayekele (P. P. 3,102/13,926), Wewagawagala, Kokkawilawewa (P. P. 1,380/W634 and 7,240), &c., situate in the village of Kokkawila in the Yagam pattu of the Central Pitigal korale of the Chilaw District, in the North-Western Province, and of "The Waste Lands Ordinances of 1897, 1899, 1900, and 1903."

WHEREAS in pursuance of section 1 of the said Ordinances it was duly notified on May 10, 1907, that if no claim to the lands commonly called or known as Walpotiyayekele (P. P. 3,102/13,927), Walpolayayekele (P. P. 3,102/13,926), &c., situate in the village of Kokkawila in the Yagam pattu of the Central Pitigal korale of the Chilaw District, in the North-Western Province, containing in extent 142 acres 2 roods and 32 perches, and shown as lots 1a, 2a, 3, 5, 7, 9, 10, 12, 16, 22, 26, 27, 25, 29, and 15 in preliminary plan No. 241 and in the annexed certified tracings therefrom, was made to John George Fraser, Special Officer appointed under section 28 of the said Ordinances, within the period of three months from the date specified in such notice, such lands would be deemed the property of the Crown and dealt with on account of the Crown (*vide* Notice No. 2,702):

And whereas Wijesekara Ratnayaka Seneviratna Mudiyanseelage Punchirala of Kokkawila, made claim thereto, and whereas the said claimant has withdrawn his claim to the said lands, I, John George Fraser, Special Officer appointed under section 28 of the said Ordinances, under and by virtue of the powers vested in me in that behalf by section 4 of the said Ordinances, do hereby on this October 12, 1907, order and declare, under section 4, sub-section (1) of the said Ordinances, that the said lands, as more fully described herein below, are the property of the Crown.

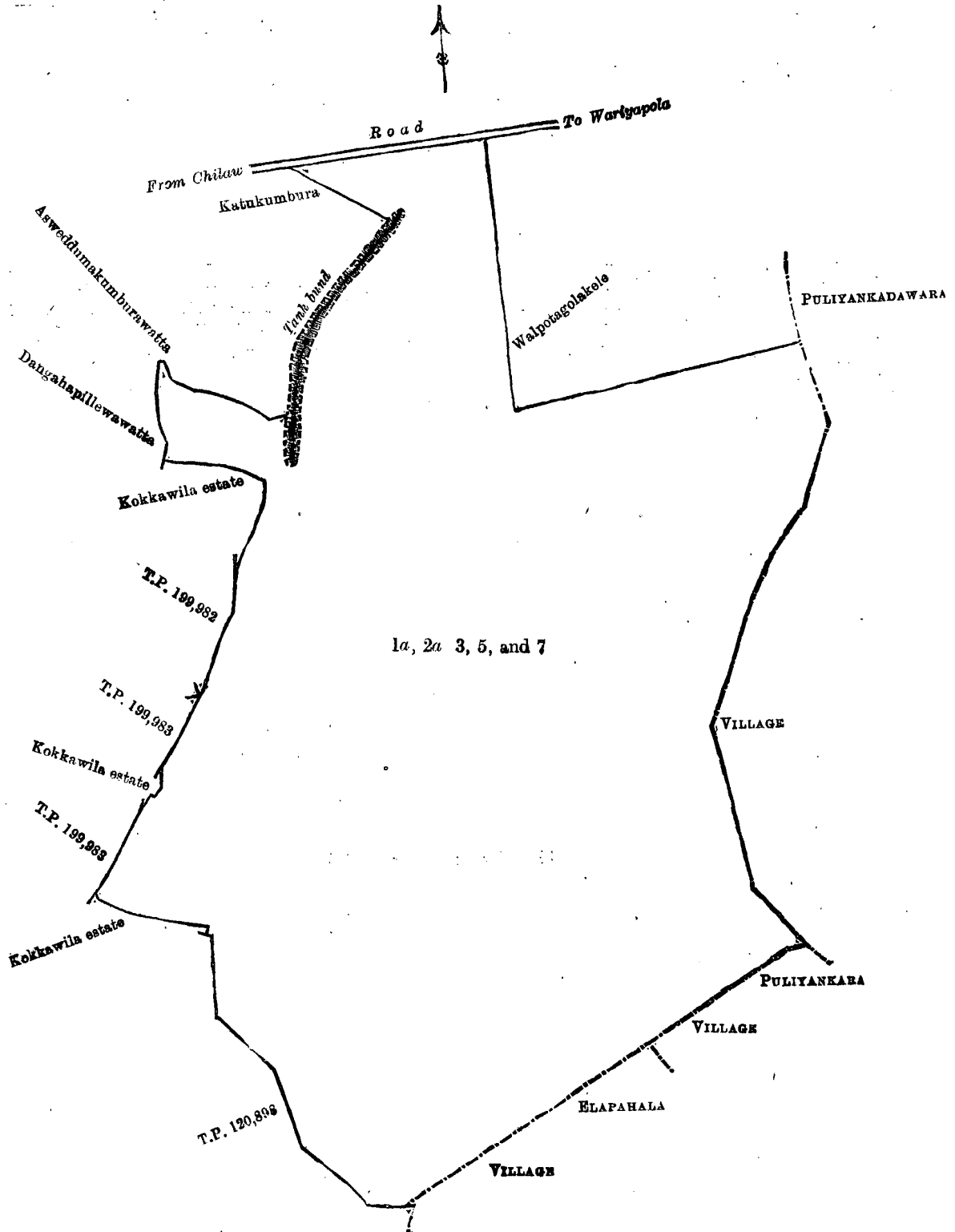
*Description of the Lands referred to.*

The following lots situated in the village of Kokkawila, in the Yagam pattu of the Central Pitigal korale of the Chilaw District, in the North-Western Province, as described in the annexed certified tracings :—

Lot.	Name of Land.	Extent.		
		A.	R.	P.
1a	Walpotiyayekele (P. P. 3,102/13,927)	1	3	22
2a	Do. (P. P. 3,102/13,926)	1	1	28
3	Wewagawagala, Kokkawilawewa, (P. P. 1,380/W 634 and 7,240)	6	3	39
5	Welpotugalekele, Asweddumpillewa, Danwattayehen-yaya <i>alias</i> Tittagarehenyaya	122	2	37
7	Boraluwala	0	0	5
		<b>133</b>	<b>0</b>	<b>11</b>

and bounded as follows : on the north by the road from Chilaw to Wariyapola, Walpotagolakele sold by the Crown ; on the east by the village limit of Puliyanakadawara ; on the south by the village limit of Puliyanakara the village limit of Elapahala, T. P. 120,898, Kokkawila estate sold by the Crown ; on the west by T. P. 199,983, Kokkawila estate sold by the Crown, T. P. 199,983, T. P. 199,982, Kokkawila estate sold by the Crown, Dangahapillewewatta claimed by Wijesekera Seneviratne Ratnayaka Mudiyansele Ranhamy, Asweddumakumburawatta claimed by Wijesekera Seneviratne Ratnayaka Mudalihamy, the bund of a tank, Katukumbura claimed by Seneviratne Ratnayaka Mudiyansele Herathamy and others.

[For Tracing see page 1598.]



Scale of 8 Chains to an Inch.

Situation : Kokkawila village in Central Pitigal korale of Chilaw District.

Preliminary plan 241.

Lot.	Name of Land.	Extent.	
		A.	R. P.
1a ..	Walpotiyayekele (P. P. 3,102/13,927) ..	1	3 22
2a ..	Do. (P. P. 3,102/13,926) ..	1	1 28
3 ..	Wewagawagala, Kokkawilawewa (P. P. 1,380/W 634 and 7,240) ..	6	3 39
5 ..	Welputugalekele, Asweddumpillewa, Danwatteyehen-yaya <i>alias</i> Tittagarehenyaya ..	122	2 37
..	Boraluwala ..	0	0 5
		<u>133</u>	<u>0 11</u>

Sheets I <sup>6</sup> 55—63 and I <sup>11</sup> 7—15

Surveyor-General's Office,  
Colombo, January 31, 1907.

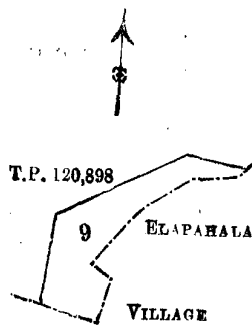
C. MEADEN,  
for Surveyor-General.

II.

Preliminary plan 241.

Lot.	Name of Land.	Extent.	
		A.	R. P.
9 ..	Danwetiyeheyenya <i>alias</i> Tittagarehenyaya ..	1	3 28

and bounded as follows : on the north by T. P. 120,898 ; on the east and south by the village limit of Elapahala ; on the west by T. P. 120,898.



Scale of 8 Chains to an Inch.

Situation : Kokkawila village in Chilaw District.

Preliminary plan 241

Lot.	Name of Land.	Extent.	
		A.	R. P.
9 ..	Danwetiyeheyenya <i>alias</i> Tittagarehenyaya ..	1	3 28

Field sheet I <sup>11</sup> 7—15

Surveyor-General's Office,  
Colombo, January 31, 1907.

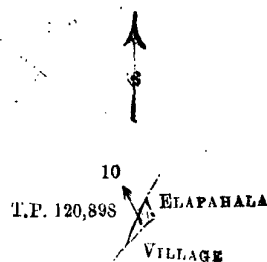
C. MEADEN,  
for Surveyor-General.

III.

Preliminary plan 241.

Lot.	Name of Land.	Extent.	
		A.	R. P.
10 ..	Danwetiyeheyenya <i>alias</i> Tittagarehenyaya ..	0	0 10

and bounded as follows : on the north, east, and south by the village limit of Elapahala ; on the west by T. P. 120,898.



Scale of 8 Chains to an Inch.

Situation : Kokkawila village in Chilaw District.  
Preliminary plan 241.

Lot.	Name of Land.	Extent. A. R. P.
10	Danwetiyeheyaya <i>alias</i> Tittagarehenyaya	0 0 10
	Field sheet I <sup>11</sup> 7—15	

Surveyor-General's Office,  
Colombo, January 31, 1907.

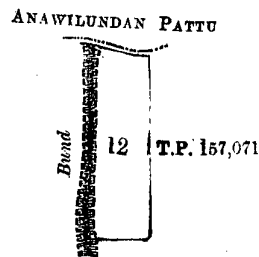
C. MEADEN,  
for Surveyor-General.

IV.

Preliminary plan 241.

Lot.	Name of Land.	Extent. A. R. P.
12	Alutwewa (P. P. 1,497/7,768)	1 3 31

and bounded as follows : on the north by the boundary of Anawilundan pattu ; on the east and south by T. P. 157,071 ; on the west by a tank bund.



Scale of 8 Chains to an Inch.

Situation : Kokkawila village in Chilaw District.  
Preliminary plan 241.

Lot.	Name of Land.	Extent. A. R. P.
12	Alutwewa (P. P. 1,497/7,768)	1 3 31
	Field sheet I <sup>6</sup> 54—62	

Surveyor-General's Office,  
Colombo, January 31, 1907.

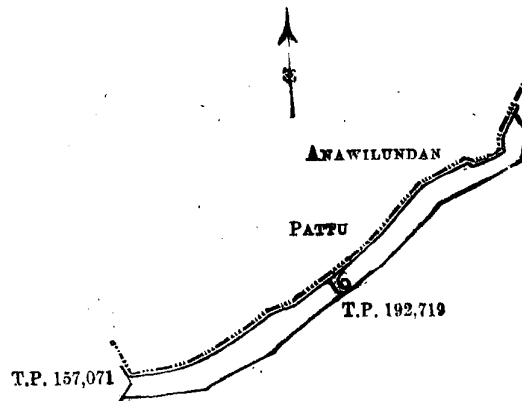
C. MEADEN,  
for Surveyor-General.

V.

Preliminary plan 241.

Lot.	Name of Land.	Extent. A. R. P.
16	Kokkawilakele (P. P. 1,497/7,770)	2 0 12

and bounded as follows : on the north by the boundary of the Anawilundan pattu ; on the east and south by T. P. 192,719 ; on the west by T. P. 157,071.



Scale of 8 Chains to an Inch.

Situation : Kokkawila village in Chilaw District.

Preliminary plan 241.

Lot.	Name of Land.	Extent. A. R. P.
16	Kokkawilakele ( P. P. 1,497/7,770) ..	2 0 12

Field sheets I <sup>6</sup> 54-62 and I <sup>6</sup> 55-63

Surveyor-General's Office,  
Colombo, January 31, 1907.

C. MEADEN,  
for Surveyor-General.

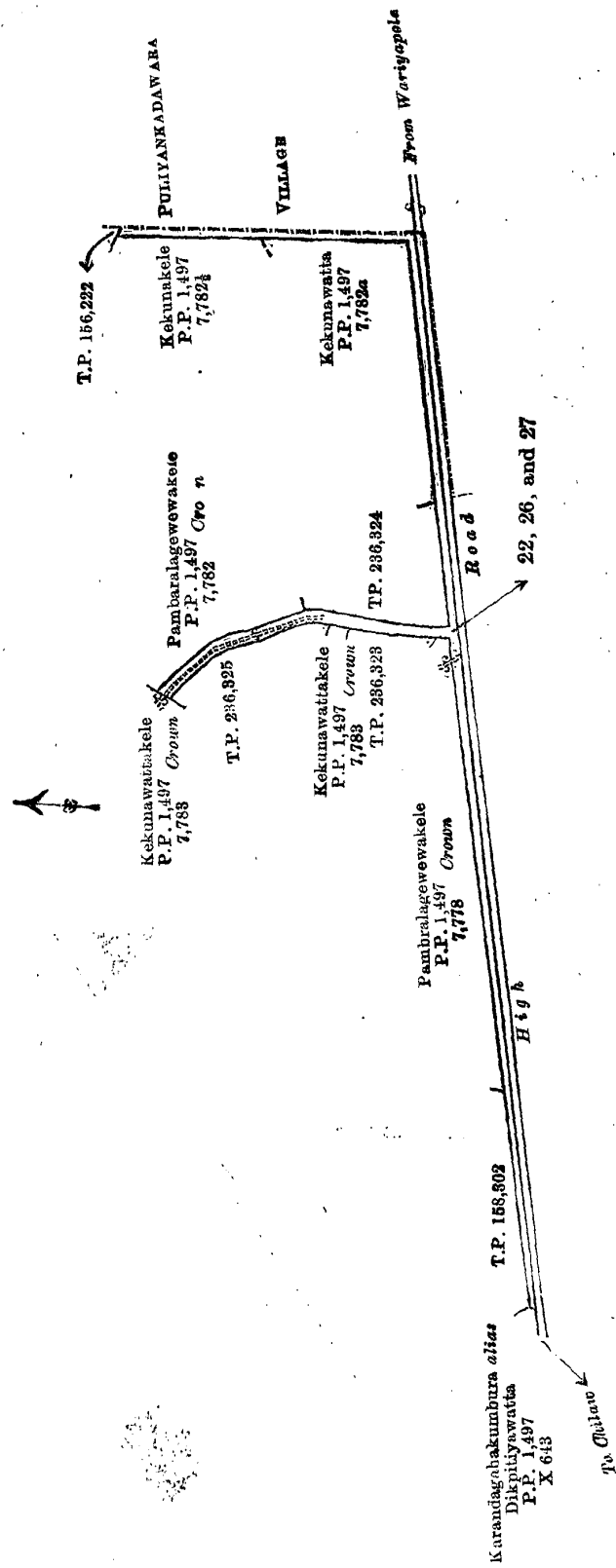
VI.

Preliminary plan 241.

Lot.	Name of Land.	Extent. A. R. P.
22	Migahakotuwakele ..	0 2 30
26	Alutkurumullakele ..	0 1 30
27	Pambaralagewewekele ..	1 2 30
		2 3 10

and bounded as follows : on the north by T. P. 158,302, Pambaralagewewekele (P. P. 1,497/7,778) belonging to the Crown, T. P. 236,323, Kekunawattekele (P. P. 1,497/7,783) belonging to the Crown, T. P. 236,325, Kekunawattekele (P. P. 1,497/7,783), belonging to the Crown, Pambaralagewewekele (P. P. 1,497/7,782) belonging to the Crown, T. P. 236,324, Kekunawatta (P. P. 1,497/7,782a) sold by the Crown, Kekunakele (P. P. 1,497/7,782½) sold by the Crown, T. P. 156,222 ; on the east by the village limit of Puliyanakadawara ; on the south by the high road from Wariyapola to Chilaw ; on the west by Karandagahakumbura *alias* Dikpitiyawatta (P. P. 1,497/X 643) claimed by Herathamy and others.

[For Tracing see page 1602.]



Scale of 8 Chains to an Inch.



Situation : Kokkawila village in Chilaw District.  
Preliminary plan 241.

Lot.	Name of Land.	Extent.		
		A.	R.	P.
22 ..	Migahakotuwakele ..	0	2	30
26 ..	Alutkurumullakele ..	0	1	30
27 ..	Pambaralagewewekele ..	1	2	30
Field sheet I <sup>6</sup> 55-63		2	3	10

Surveyor-General's Office,  
Colombo, January 31, 1907.

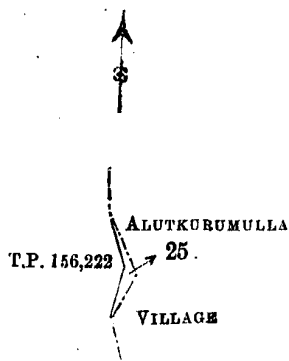
C. MEADEN,  
for Surveyor-General.

VII.

Preliminary plan 241.

Lot.	Name of Land.	Extent.		
		A.	R.	P.
25 ..	Kokkawilakele ..	0	0	12

and bounded as follows : on the north, east, and south by the village limit of Alutkurumulla ; on the west by T. P. 156,222.



Scale of 8 Chains to an Inch.

Situation : Kokkawila village in Chilaw District.  
Preliminary plan 241.

Lot.	Name of Land.	Extent.		
		A.	R.	P.
25 ..	Kokkawilakele ..	0	0	12
Field sheet I <sup>6</sup> 55-63				

Surveyor-General's Office,  
Colombo, January 31, 1907.

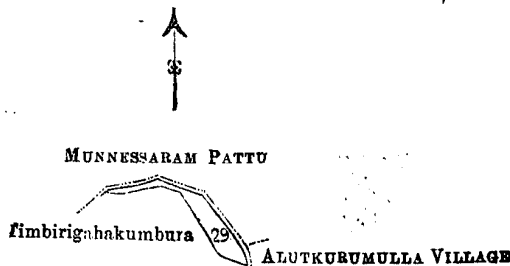
C. MEADEN,  
for Surveyor-General.

VIII.

Preliminary plan 241.

Lot.	Name of Land.	Extent.		
		A.	R.	P.
29 ..	Kokkawilawala ..	0	1	18

and bounded as follows : on the north by the boundary of the Munessaram pattu ; on the east by the boundary of the Munessaram pattu, the village limit of Alutkurumulla ; on the south and west by Timbirigahakumbura claimed by Wijesekera Seneviratne Ratnayaka Mudiyansele Herathamy.



Scale of 8 Chains to an Inch.

Situation: Kokkawila village in Chilaw District.

Preliminary plan 241.

Lot.	Name of Land.	Extent. A. R. P.
29	Kokkawilawala	0 1 18

Field sheet I 6  
55—63

Surveyor-General's Office,  
Colombo, January 31, 1907.

C. MEADEN,  
for Surveyor-General.

IX.

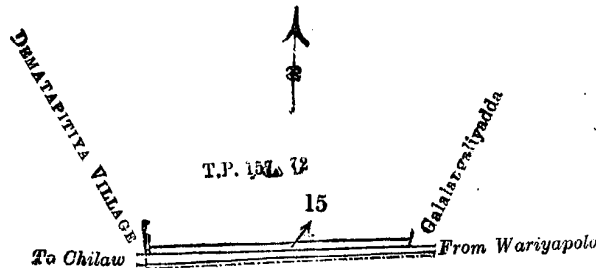
Preliminary plan 241.

Lot.	Name of Land.	Extent. A. R. P.
15	Alutwewakele	0 1 20

and bounded as follows: on the north by T. P. 157,072; on the east by Galalangaliyadda claimed by Wijasekera Seneviratne Ratnayaka Mudalihamy and others; on the south by the high road from Wariyapola to Chilaw; on the west by the village limit of Dematapitiya.

October 12, 1907.

J. G. FRASER,  
Special Officer.



Scale of 8 Chains to an Inch.

Situation: Kokkawila village in Central Pitigal korale of Chilaw District.

Preliminary plan 241.

Lot.	Name of Land.	Extent. A. R. P.
15	Alutwewakele	0 1 20

Field sheet I 6  
54—64

Surveyor-General's Office,  
Colombo, March 16, 1907.

C. MEADEN,  
for Surveyor-General.

Chilaw S. O. 12

**Order under Section 4, Sub-section (1), of "The Waste Lands Ordinances of 1897, 1899, 1900, and 1903," admitting Land to be Private Property.**

In the matter of the land commonly called or known as Thimbirigahawattehena, situate in the village of Kiulegedara in the Wellawaya korale of the Wellawaya division, in the Province of Uva, and of "The Waste Lands Ordinances of 1897, 1899, 1900, and 1903."

**W**HEREAS in pursuance of section 1 of the said Ordinances it was duly notified on June 22, 1906, that if no claim to the land commonly called or known as Thimbirigahawattehena, situate in the village of Kiulegedara in the Wellawaya korale of the Wellawaya division, in the Province of Uva, containing in extent 6 acres and 32 perches, and shown as lot O 129 in preliminary plan No. 1,286 as described in the annexed certified tracing therefrom, was made to the Government Agent of the Province of Uva, within the period of three months from the date specified in such notice, such land would be deemed the property of the Crown and dealt with on account of the Crown (*vide* Notice No. 2,489):

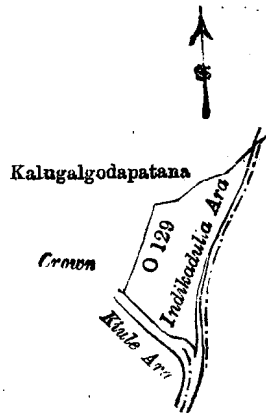
And whereas Samarasinha Lokuge Don Davith Appuhamy of Kiulealutgedara made claim thereto, and I, Herbert White, Government Agent of the Province of Uva, made due inquiry into such claim, I do hereby admit the claim of the said claimant to the said land, as more fully described herein below, under section 4, sub-section (1), of the said Ordinances.

*Description of the Land referred to.*

The land commonly called or known as Thimbirigahawattehena, situate in the village of Kiulegedara in the Wellawaya korale of the Wellawaya division, in the Province of Uva, containing in extent 7 acres 3 roods and 8 perches, shown as lot O 129 in preliminary plan No. 1,286 and in the annexed certified tracing therefrom, and bounded as follows: on the north by Kalugalgodapatana belonging to Crown; on the east by the Indikadulle-ara; on the south by the Kiule-ara; on the west by Kalugalgodapatana belonging to Crown.

Badulla Kachcheri,  
June 11, 1907.

H. WHITE,  
Government Agent.



Scale of 16 Chains to an Inch.

Situation: Kiulegedara village in Wellawaya korale of Wellawaya division.

Preliminary plan 1,286.

Lot.	Name of Land.	Extent. A. R. P.
O 129	Thimbirigahawattehena	6 0 32

Surveyor-General's Office,  
Colombo, June 5, 1906.

R. S. TEMPLETON,  
for Surveyor-General.

**Order under Section 4, Sub-section (1), of "The Waste Lands Ordinances of 1897, 1899, 1900, and 1903," admitting Land to be Private Property.**

In the matter of the land commonly called or known as Karametiyeheyaya, situate in the village of Kiriya-golla in the Wellawaya korale of the Wellawaya division, in the Province of Uva, and of "The Waste Lands Ordinances, 1897, 1899, 1900, and 1903."

WHEREAS in pursuance of section 1 of the said Ordinances it was duly notified on July 6, 1906, that if no claim to the land commonly called or known as Karametiyeheyaya, situate in the village of Kiriya-golla in the Wellawaya korale of the Wellawaya division, in the Province of Uva, containing in extent 13 acres and 2 roods, and shown as lot 4,152 in preliminary plan No. 1,284 as described in the annexed certified tracing therefrom, was made to the Government Agent of the Province of Uva, within the period of three months from the date specified in such notice, such land would be deemed the property of the Crown and dealt with on account of the Crown (*vide* Notice No. 2,499):

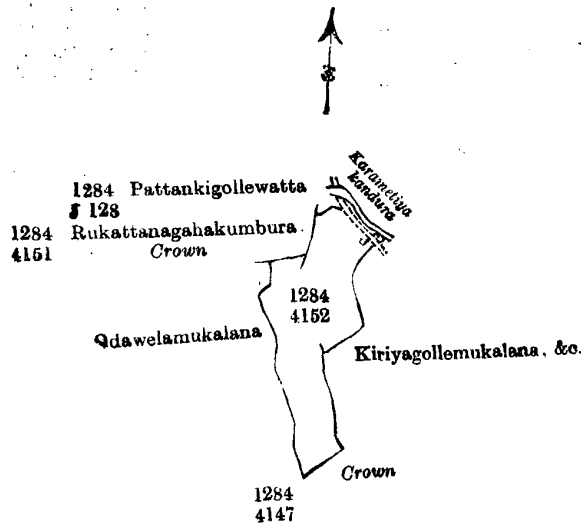
And whereas Beddekumbure Medawalawwe Wikramasinha Mudiyanseleage Mutu Banda Gamarala of Illukpelessa made claim thereto, and I, Herbert White, Government Agent of the Province of Uva, made due inquiry into such claim, I, with the consent of His Excellency the Governor, do hereby admit the claim of the said claimant to the said land, as more fully described herein below, under section 4, sub-section (1), of the said Ordinances.

*Description of the Land referred to.*

The land commonly called or known as Karametiyeheyaya, situate in the village of Kiriya-golla in the Wellawaya korale of the Wellawaya division, in the Province of Uva, containing in extent 13 acres and 2 roods, and shown as lot 4,152 in preliminary plan No. 1,284, and bounded as follows: on the north by the Karametiyeheyanda; on the east by Kiriya-gollemukalana, &c., belonging to the Crown; on the south by Kiriya-gollemukalana, &c., belonging to the Crown; on the west by Udawelemukalana belonging to the Crown, Rukkattanagahakumbura belonging to the Crown, and Pattankigollewatta claimed by A. L. Abdul Wayala and another.

September 15, 1907.

H. WHITE,  
Government Agent.



Scale of 16 Chains to an Inch.

Situation : Kiriya-golla village in Wellawaya korale of Wellawaya division.

Preliminary plan I, 284.

Lot.	Name of Land.	Extent. A. R. P.
4152	Karametiya-henyaya ..	13 2 0

Surveyor-General's Office,  
Colombo, July 26, 1907.

W. C. S. INGLES,  
for Surveyor-General.

**Order under Section 4, Sub-section (1), of "The Waste Lands Ordinances of 1897, 1899, 1900, and 1903,"  
admitting Land to be Private Property.**

In the matter of the lands commonly called or known as Udakiriya-gollehena and Udakiriya-gollewattahena, situate in the village of Kiriya-golla in the Wellawaya korale of the Wellawaya division, in the Province of Uva, and of "The Waste Lands Ordinances, 1897, 1899, 1900, and 1903."

**W**HEREAS in pursuance of section 1 of the said Ordinances it was duly notified on July 6, 1906, that if no claim to the lands commonly called or known as Udakiriya-gollehena and Udakiriya-gollewattahena, situate in the village of Kiriya-golla in the Wellawaya korale of the Wellawaya division, in the Province of Uva, containing in extent 11 acres 2 roods and 32 perches, and shown as lot 4,149 in preliminary plan No. 1,284 as described in the annexed certified tracing therefrom, was made to the Government Agent of the Province of Uva, within the period of three months from the date specified in such notice, such land would be deemed the property of the Crown and dealt with on account of the Crown (*vide* Notice No. 2,499):

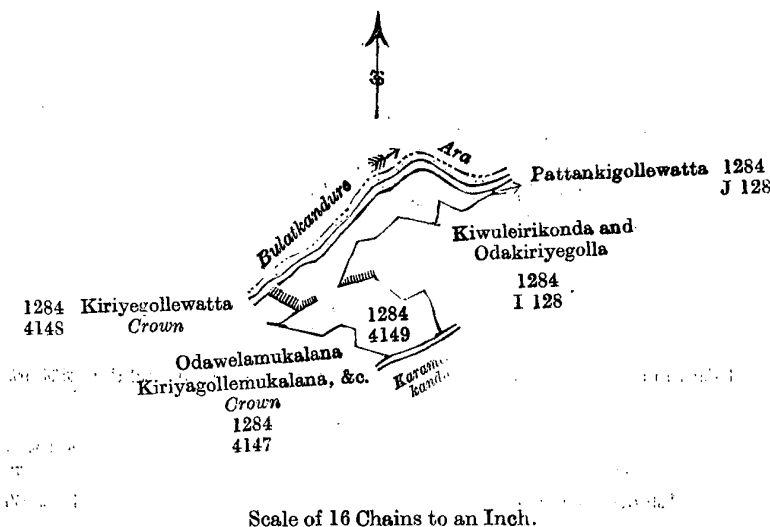
And whereas Beddekumbure Medawalawwe Wikramasinha Mudiya-selage Mutu Banda Gamarala of Illukpelessa made claim thereto, and I, Herbert White, Government Agent of the Province of Uva, made due inquiry into such claim, I, with the consent of His Excellency the Governor, do hereby admit the claim of the said claimant to the said lands, as more fully described herein below, under section 4, sub-section (1), of the said Ordinances.

*Description of the Lands referred to.*

The lands commonly called or known as Udakiriya-gollehena and Udakiriya-gollewattahena, situate in the village of Kiriya-golla in the Wellawaya korale of the Wellawaya division, in the Province of Uva, containing in extent 11 acres 2 roods and 32 perches, and shown as lot 4,149 in preliminary plan No. 1,284, and bounded as follows: on the north by the Bulatkandure-ara; on the east by Patankigollewatta claimed by A. L. Abdul Wayala and another, Kiwuleirikonda and Udakiriya-golla claimed by ditto; on the south by the Karametiya-kandura, Udawelamukalana, Kiriya-gollewatta, &c., belonging to the Crown; on the west by Kiriya-gollewatta belonging to Crown, and the Bulatkandure-ara.

September 15, 1907.

H. WHITE,  
Government Agent.



Situation : Kiriya-golla village in Wellawaya korale of Wellawaya division.

Preliminary plan 1,284.

Lot.	Name of Land.	Extent, A. B. P.
4149	Udakiriya-gollehena and Udakiriya-gollewattehena	11 2 32

Surveyor-General's Office,  
Colombo, July 26, 1907.

W. C. S. INGLES,  
for Surveyor-General.

**Order under Section 4, Sub-section (1), of "The Waste Lands Ordinances of 1897, 1899, 1900, and 1903."**

In the matter of the land commonly called or known as Galkotuwehena, situate in the village of Digalle Pallegama in the Bogoda korale of the Yatikinda division, in the Province of Uva, and of "The Waste Lands Ordinances of 1897, 1899, 1900, and 1903."

**W**HEREAS in pursuance of section 1 of the said Ordinances it was duly declared and notified on June 16, 1905, that if no claim to the land commonly called or known as Galkotuwehena, situate in the village of Digalle Pallegama in the Bogoda korale of the Yatikinda division, in the Province of Uva, containing in extent 26 perches, and shown as lot 12s in preliminary plan No. 100, was made to John George Fraser, Special Officer appointed under section 28 of the said Ordinances, within the period of three months from the date specified in the said notice, such land would be deemed the property of the Crown and dealt with on account of the Crown (*vide* Notice No. 2,201):

And whereas Kottalebedde Vidanelage Balahamy made claim thereto, and I, John George Fraser, Special Officer appointed under section 28 of the said Ordinances, made due inquiry into such claim, and whereas I, and the said claimant came to an agreement in writing concerning the said land, under section 4, sub-section (1), of the said Ordinances; whereby it was ordered, in pursuance of the agreement afore-mentioned, that the said Kottalebedde Vidanelage Balahamy should pay to the Government Agent at Badulla a sum of Rupee One and Twenty-two Cents (Re. 1.22) as purchase amount and survey fees for the said land within one month from the date of receiving notice of the said amount payable for the said land, and thereupon the said claimant should be declared to be the purchaser of the said land, commonly called or known as Galkotuwehena, situate in the village of Digalle Pallegama in the Bogoda korale of the Yatikinda division, in the Province of Uva, and containing in extent 26 perches, and shown as lot 12s in preliminary plan 100 and in the annexed certified tracing therefrom, and bounded as follows: on the north by Watupitiyahena sold under the Waste Lands Ordinances to Wakkumburegedara Siyatu and another; on the east by the village limit of Digalle Udagama; on the south by Watupitiyapatana, &c., belonging to the Crown; and on the west by Watupitiyapatana, &c., belonging to the Crown, Watupitiyahena sold under the Waste Lands Ordinances to Wakkumburegedara Siyatu and another:

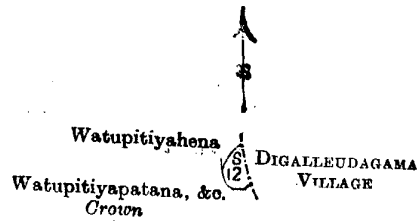
And whereas the said claimant Kottalebedde Vidanelage Balahamy is now dead, and a notice was duly served in pursuance of the afore-mentioned agreement on July 29, 1907, on Kottalebedde Vidanelage Ranetana as heiress of the said claimant Kottalebedde Vidanelage Balahamy requiring the payment of the said amount within one month from the date thereof:

And whereas the said amount has not been paid by Kottalebedde Vidanelage Ranetana within the said period of one month from July 29, 1907, in pursuance of the agreement afore-mentioned, the said land is hereby declared to be the property of the Crown.

October 25, 1907.

J. G. FRASER,  
Special Officer.

D 11



Scale of 8 Chains to an Inch.

Situation : Digalle Pallegama village in Bogoda korale of Badulla Dittrict.

Preliminary plan 100.

Lot.	Name of Land.	Extent.	
		A.	R. P.
12s	Galkotuwehena	0	0 26

Field sheet M <sup>7</sup><sub>52-60</sub>

Surveyor-General's Office,  
Colombo, July 29, 1907.

J. B. M. RIDOUT,  
for Surveyor-General.

Uva S. O. 1,095