



Ceylon Government Gazette

Published by Authority.

No. 6,219 — FRIDAY, DECEMBER 6, 1907.

PART I.—General: Minutes, Proclamations, Appointments, and General Government Notifications. PART III.—Provincial Administration.
 PART II.—Legal and Judicial. PART IV.—Land Settlement.
 PART V.—Mercantile, Marine, Municipal, Local, &c.

Separate paging is given to each Part in order that it may be filed separately.

Part IV.—Land Settlement.

	PAGE		PAGE
Final Orders	1609	Preliminary Notices	1650

FINAL ORDERS.

Order under Section 2 of "The Waste Lands Ordinances of 1897, 1899, and 1900," declaring Lands to be Crown Property.

In the matter of the lands commonly called or known as Andikandehena, Malimbadagewattahena, situate in the village of Pitabeddara in the Morawak korale of the Matara District, in the Southern Province, and of "The Waste Lands Ordinances, 1897, 1899, and 1900."

THE notice required by section 1 of "The Waste Lands Ordinances, 1897, 1899, and 1900," having been duly published in manner prescribed by that section in respect of the above-named lands (*vide* Notice No. 2,596), and no claim having been made to the said land or to any interest therein within the period of three months from the date specified in the said notice, I, William Loring Kindersley, Assistant Government Agent, under and by virtue of the powers vested in me in that behalf by section 2 of the said Ordinances, do hereby on May 6, 1907, order and declare that the said lands, as more fully described herein below, situate in the village of Pitabeddara in the Morawak korale of the Matara District, in the Southern Province, and shown as lots 9 and 10 in preliminary plan No. 6 and in the annexed certified tracing therefrom, and containing in extent about 1 acre 3 roods and 37 perches, are the property of the Crown.

Description of the Lands referred to.

The following lots situated in the village of Pitabeddara in the Morawak korale of the Matara District, in the Southern Province, as described in the annexed certified tracings:—

I.

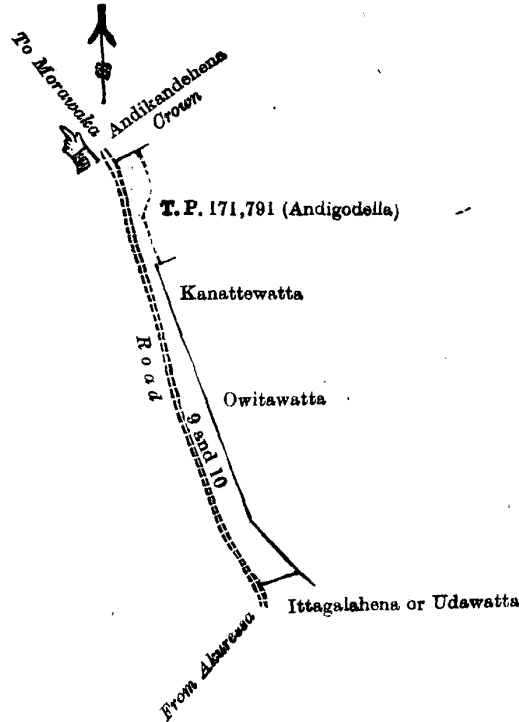
Preliminary plan 6.

Lot.	Name of Land.	Extent.		
		A.	R.	P.
9 ..	Andikandehena ..	0	1	19
10 ..	Do. ..	1	2	18
		<u>1</u>	<u>3</u>	<u>37</u>

and bounded as follows : on the north by Andikandehena declared Crown ; on the east by T. P. 171,791 (Andigodella), Kanattewatta claimed by Witanage Don Andris and others, Owitawatta claimed by ditto ; on the south by Ittagalahena or Udawatta claimed by Vitanage Emanis and others ; on the west by the high road from Akuressa to Morawaka.

May 6, 1907.

W. L. KINDERSLEY,
Assistant Government Agent.



Scale of 8 Chains to an Inch.

Situation : Pitabeddara vilage in Morawak korale.

Preliminary plan 6.

Lot.	Name of Land.	Extent.	
		A.	R. P.
9	Andikandehena	0	1 19
10	Do.	1	2 18
		1	3 37

Field sheets O 55-63, O 54-62

Surveyor-General's Office,
Colombo, September 17, 1906.

C. MEADEN,
for Surveyor-General.

**Order under Section 4, Sub-section (1), of "The Waste Lands Ordinances of 1897, 1899, and 1900,"
declaring Land to be Crown Property.**

In the matter of the land commonly called or known as Malimbadagewattahena, situate in the village of Pitabeddara in the Morawak korale of the Matara District, in the Southern Province, and of "The Waste Lands Ordinances, 1897, 1899, and 1900."

WHEREAS in pursuance of section 1 of said Ordinances it was duly notified on November 8, 1906, that if no claim to the land commonly called or known as Malimbadagewattahena, situate in the village of Pitabeddara in Morawak korale in the Matara District, in the Southern Province, containing in extent 2 acres and 38 perches, and shown as lot 18 in preliminary plan No. 6, as described in the annexed certified tracing therefrom, was made to the Assistant Government Agent, Matara, within the period of three months from the date specified in such notice, such land would be deemed the property of the Crown and dealt with on account of the Crown :

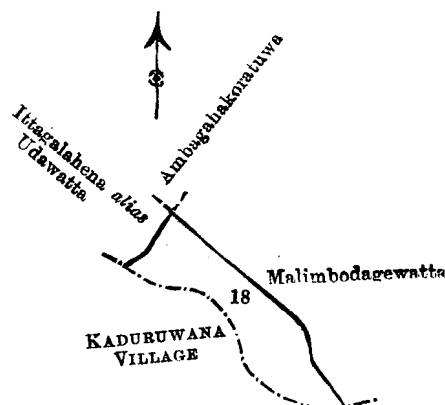
And whereas Vitarenage Emanis, Don Juanis, and Don Andris, all of Pitabeddara, made claim thereto, and whereas the said claimants have withdrawn their claims to the said land, I, William Loring Kindersley, Assistant Government Agent, Matara, under and by virtue of the powers vested in me in that behalf by section 4 of the said Ordinance No. 1 of 1899, do hereby on October 30, 1907, order and declare, under section 4, sub-section (1), of the said Ordinances, that the said land, as more fully described herein below, is the property of the Crown.

Description of the Land referred to.

The land commonly called Malimbodagewattahena, situate in the village of Pitabeddara in Morawak korale of the Matara District, in the Southern Province, containing in extent 2 acres and 38 perches, shown as lot 18 in preliminary plan 6 and in the annexed certified tracing therefrom, and bounded as follows: on the north by Ittagalahena *alias* Udawatta claimed by Vitanagamage Emanis and others, Ambagahakoratuwa claimed by Vitanage Don Juwanis and others, Malimbodagewatta claimed by Vitanage Don Juwanis and others; on the east by Malimbodagewatta claimed by Vitanage Don Juwanis and others; on the south by the village limit of Kaduruwana; on the west by the village limit of Kaduruwana, Ittagalahena *alias* Udawatta claimed by Vitanagamage Emanis and others.

Matara Kachcheri,
October 30, 1907.

W. L. KINDERSLEY,
Assistant Government Agent.



Scale of 8 Chains to an Inch.

Situation: Pitabeddara village in Morawak korale.

Preliminary plan 6.

Lot.	Name of Land.	Extent. A. R. P.
18	Malimbodagewattahena	2 0 38

Field sheet O ¹⁴
53—63

Surveyor-General's Office,
Colombo, September 17, 1906.

C. MEADEN,
for Surveyor-General.

Order under Section 2 of "The Waste Lands Ordinances of 1897, 1899, 1900, and 1903," declaring Land to be Crown Property.

In the matter of the land commonly called or known as Alutwatta *alias* Tennapitahena, situate in the village of Ranchagoda in the Kandaboda pattu of the Matara District, in the Southern Province, and of "The Waste Lands Ordinances of 1897, 1899, 1900, and 1903."

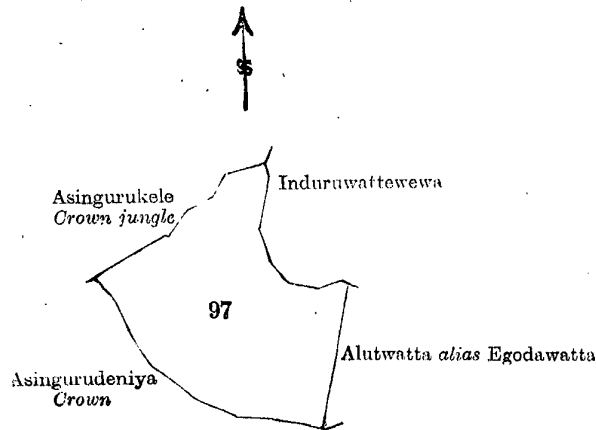
THE notice required by section 1 of "The Waste Lands Ordinances of 1897, 1899, 1900, and 1903," having been duly published in manner prescribed by that section in respect of the above-named land (*vide* Notice No. 2,778), and no claim having been made to the said land or to any interest therein within the period of three months from the date specified in the said notice, I, John George Fraser, Special Officer appointed under section 28 of the said Ordinances, under and by virtue of the powers vested in me in that behalf by section 2 of the said Ordinances, do hereby on October 28, 1907, order and declare that the said land, as more fully described herein below, situate in the village of Ranchagoda in the Kandaboda pattu of the Matara District, in the Southern Province, and shown as lot 97 in preliminary plan No. 97 and in the annexed certified tracing therefrom, and containing in extent 7 acres and 3 perches, is the property of the Crown.

Description of the Land referred to.

The land commonly called or known as Alutwatta *alias* Tennapitahena, situated in the village of Ranchagoda in the Kandaboda pattu of the Matara District, in the Southern Province, containing in extent 7 acres and 3 perches, shown as lot 97 in preliminary plan No. 97 and in the annexed certified tracing therefrom, and bounded as follows: on the north by Asingurukele belonging to the Crown; on the east by Induruwattewewa claimed by J. Wijeratne, Alutwatta *alias* Egodawatta claimed by ditto; on the south and west by Asingurudeniya belonging to the Crown.

October 28, 1907.

J. G. FRASER,
Special Officer.



Scale of 8 Chains to an Inch.

Situation : Ranchagoda village in Kandaboda pattu.

Preliminary plan 97.

Lot.	Name of Land.	Extent A. R. P.
97	Alutwatta <i>alias</i> Tennapitahena	7 0 3

Sheet O ²⁰
17—25

Surveyor-General's Office,
Colombo, September 28, 1906.

C. MEADEN,
for Surveyor-General.

Matara S. O. 1,450

Order under Section 2 of "The Waste Lands Ordinances of 1897, 1899, 1900, and 1903," declaring Lands to be Crown Property.

In the matter of the lands commonly called or known as Weyanwewa (P. P. 319/2,315 and P. P. 319/X 21), Wekandewatta; Nugagahagodella, situate in the village of Wewala in the Kandaboda pattu of the Matara District, in the Southern Province, and of "The Waste Lands Ordinances of 1897, 1899, 1900, and 1903."

THE notice required by section 1 of "The Waste Lands Ordinances of 1897, 1899, 1900, and 1903," having been duly published in manner prescribed by that section in respect of the above-named lands (*vide* Notice No. 2,790), and no claim having been made to the said lands or to any interest therein within the period of three months from the date specified in the said notice, I, John Murray Davies, Special Officer appointed under section 28 of the said Ordinances, under and by virtue of the powers vested in me in that behalf by section 2 of the said Ordinances, do hereby on November 14, 1907, order and declare that the said lands, as more fully described herein below, situate in the village of Wewala in the Kandaboda pattu of the Matara District, in the Southern Province, and shown as lots 10, 26, and 27 in preliminary plan No. 508 and in the annexed certified tracing therefrom, and containing in extent 21 acres 1 rood and 36 perches, are the property of the Crown.

Description of the Lands referred to.

The following lots situated in the village of Wewala, in the Kandaboda pattu of the Matara District, in the Southern Province, as described in the annexed certified tracing :—

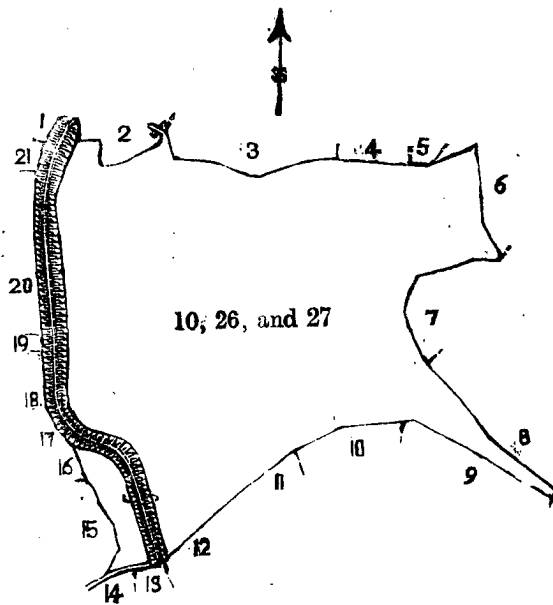
Preliminary plan 508.

Lot.	Name of Land.	Extent A. R. P.
10	Weyanwewa (P. P. 319/2,315 and 319/X 21)	19 1 0
26	Wekandewatta	0 2 22
27	Nugagahagodella	1 2 14
		<u>21 1 36</u>

and bounded as follows: on the north by Bakinigahakoratuwa claimed by Samarasekera Achchige Don Bastian, Pahalaelahena belonging to the Crown, Ambagahawatta claimed by Alahakoon Juliyagodage Don Janis and others, Galagawawatta claimed by Hewagamage Don Juwanis and others, Galagawawatta claimed by Don Davith Alahakoon Appuhamy, Pahaladeniya claimed by Hewagamage Don Juwanis; on the east by Pahaladeniya claimed by Hewagamage Don Juwanis, Wewagawahena (T. P. 182,419), Weralugahahenewatta claimed by Hewagamage Don Nikulas; on the south by Aturaliyagewatta claimed by Kirindigamage Don Andiris, Wewahena (T. P. 190,814), Moragahagodahena claimed by Wewalagamage Don Davith and others, Weralugahahenewatta claimed by ditto, Paluwatta claimed by Kadigamage Don Lewis and others, Polwattegewatta (T. P. 167,482); on the west by Udadompe claimed by Alahakoon Juliyagodage Don Davith and others, Wattaliyadda claimed by the Crown, Seeladdegewatta claimed by Hewamadanage Silundhamy and others, Wekandewatta claimed by Alahakoon Juliyagodage Don Davith and others, Tummodara (T. P. 127,294), Diwelwatta claimed by Sumanasekera Arachchige Don Bastian and others, Bakinigahaliyadda claimed by Wickrama-arachchige Don Samel and others.

November 14, 1907.

J. M. DAVIES,
Special Officer.



- | | |
|---------------------------------|------------------------------------|
| 1 Bakinigahakoratuwa | 12 Weralugahahenewatta |
| 2 Pahalaelahena | 13 Paluwatta |
| 3 Ambagahawatta | 14 Polwattegewatta (T. P. 167,482) |
| 4 Galagawawatta | 15 Udadompe |
| 5 Do. | 16 Wattaliyadda |
| 6 Pahaladeniya | 17 Seeladdegewatta |
| 7 Wewagawahena (T. P. 182,419) | 18 Wekandewatta |
| 8 Weralugahahenewatta | 19 Tummodara (T. P. 127,294) |
| 9 Aturaliyagewatta | 20 Diwelwatta |
| 10 Wewagawahena (T. P. 190,814) | 21 Bakinigahaliyadda |
| 11 Moragahagodahena | |

Scale of 8 Chains to an Inch.

Situation: Wewala village in Kandaboda pattuwa.

Preliminary plan 508.

Lot.	Name of Land.		Extent.		
			A.	R.	P.
10	Weyanwewa (P. P. 319/2,315 and 319/X 21)	..	19	1	0
26	Wekandewatta	..	0	2	22
27	Nugagahagodella	..	1	2	14
			21	1	36

Field sheet O 20
39-47

Surveyor-General's Office,
Colombo, July 1, 1907.

J. B. M. RIDOUT,
for Surveyor-General.

**Order under Section 2 of "The Waste Lands Ordinances of 1897, 1899, 1900, and 1903,"
declaring Lands to be Crown Property.**

In the matter of the lands commonly called or known as Udawewa (P. P. 1,914/4,581), Udawewa (asweddumized piece), &c., situate in the village of Pottewela in the Kandaboda pattu of the Matara District, in the Southern Province, and of "The Waste Lands Ordinances of 1897, 1899, 1900, and 1903."

THE notice required by section 1 of "The Waste Lands Ordinances of 1897, 1899, 1900, and 1903," having been duly published in manner prescribed by that section in respect of the above-named lands (*vide* Notice No. 2,789), and no claim having been made to the said lands or to any interest therein within the period of three months from the date specified in the said notice, I, John Murray Davies, Special Officer appointed under section 28 of the said Ordinances, under and by virtue of the powers vested in me in that behalf by section 2 of the said Ordinances, do hereby on November 14, 1907, order and declare that the said lands, as more fully described herein below, situate in the village of Pottewela in the Kandaboda pattu of the Matara District, in the Southern Province, and shown as lots 37, 37a, 39, 40, and 43 in preliminary plan No. 509 and in the annexed certified tracings therefrom, and containing in extent 4 acres 3 roods and 14 perches, are the property of the Crown.

Description of the Lands referred to.

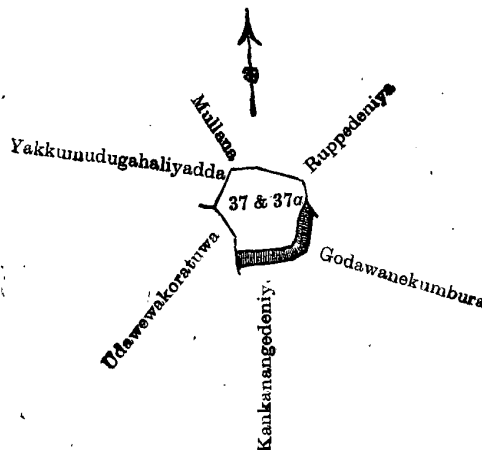
The following lots situated in the village of Pottewela, in the Kandaboda pattu of the Matara District, in the Southern Province, as described in the annexed certified tracings:—

I.

Preliminary plan 509.

Lot.	Name of Land.			Extent.		
				A.	R.	P.
37	Udawewa (P. P. 1,914/4,581)	1	0	11
37a	Udawewa (asweddumized piece)	0	0	24
				<u>1</u>	<u>0</u>	<u>35</u>

and bounded as follows: on the north by Mulana claimed by Don Andris Abeywickrama, Ruppedeniya claimed by ditto; on the east by Ruppedeniya claimed by Don Andris Abeywickrama, Godawanekumbura claimed by ditto; on the south by Kankanangedeniya claimed by Don Andris Abeywickrama; on the west by Udawewakoratuwa claimed by Don Andris Abeywickrama, Yakkumudugahaliyadda claimed by Nihiluwegamage Don Louis and others.



Scale of 8 Chains to an Inch.

Situation: Pottewela village in Kandaboda pattuwa.

Preliminary plan 509.

Lot.	Name of Land.			Extent.		
				A.	R.	P.
37	Udawewa (P. P. 1,914/4,581)	1	0	11
37a	Udawewa	0	0	24
				<u>1</u>	<u>0</u>	<u>35</u>

Field sheet O 20
39—47

Surveyor-General's Office,
Colombo, July 1, 1907.

J. B. M. RIDOUT,
for Surveyor-General.

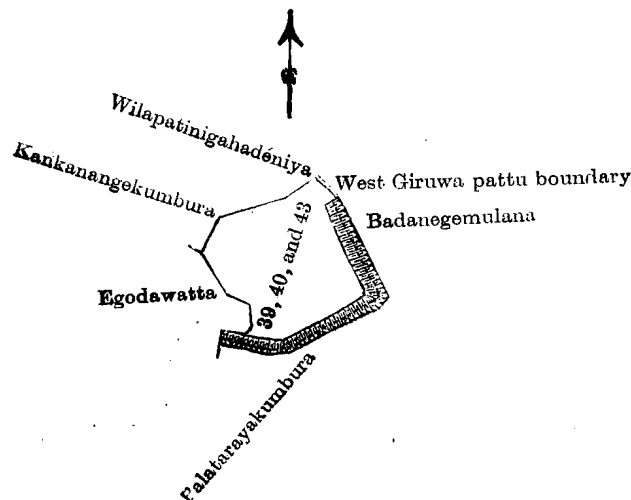
II.

Preliminary plan 509.

Lot.	Name of Land.	Extent.		
		A.	R.	P.
39 ..	Alutwewa (P. P. 531/4,220) ..	1	0	4
40 ..	Alutwewa (P. P. 1,914/4,582) ..	2	0	35
43 ..	Alutwewa ..	0	1	20
		<u>3</u>	<u>2</u>	<u>19</u>

and bounded as follows : on the north by Willapattingahadeniya claimed by Don Andris Abeywickrama, the boundary of the West Giruwa pattu ; on the east by Badanagemulana claimed by Yapawanne Wickramanayaka Liyana Arachchige Kalu Mahatmaya ; on the south by Palatarayakumbura claimed by Yapawanne Wickramanayaka Liyana Arachchige Kalu Mahatmaya ; on the west by Egodawatta claimed by Don Andris Abeywickrama, Kankanangekumbura, claimed by ditto.

November 14, 1907.

J. M. DAVIES,
Special Officer.

Scale of 8 Chains to an Inch.

Situation : Pottewela village in Kandaboda pattu.

Preliminary plan 509.

Lot.	Name of Land.	Extent.		
		A.	R.	P.
39 ..	Alutwewa (P. P. 531/4,220) ..	1	0	4
40 ..	Alutwewa (P. P. 1,914/4,582) ..	2	0	35
43 ..	Alutwewa ..	0	1	20
		<u>3</u>	<u>2</u>	<u>19</u>

Field sheets O 20
39—47 and O 20
55—63Surveyor-General's Office,
Colombo, July 1, 1907.

Matara S. O. 1,452

J. B. M. RIDOUT,
for Surveyor-General.**Order under Section 2 of "The Waste Lands Ordinances of 1897, 1899, 1900, and 1903," declaring Lands to be Crown Property.**

In the matter of the lands commonly called or known as Kahahenagodella, Tottilagallamukalana, and Wagollemukalana, situate in the village of Kitulwela in the Madure korale of the Weudawili hatpattu of the Kurunegala District, in the North-Western Province, and of "The Waste Lands Ordinances of 1897, 1899, 1900, and 1903."

THE notice required by section 1 of "The Waste Lands Ordinances of 1897, 1899, 1900, and 1903," having been duly published in manner prescribed by that section in respect of the above-named lands (*vide* Notice No. 2,780), and no claim having been made to the said lands or to any interest therein within the period of three months from the date specified in the said notice, I, John Murray Davies, Special Officer appointed under section 28 of the said Ordinances, under and by virtue of the powers vested in me in that behalf by section 2 of the said Ordinances, do hereby on October 21, 1907, order and declare that the said lands, as more fully described herein below, situate in the village of Kitulwela in the Madure korale of the Weudawili hatpattu of the Kurunegala District, in the North-Western Province, and shown as lots 1, 2, and 3 in preliminary plan No. 1 and in the annexed certified tracings therefrom, and containing in extent 18 acres 2 roods and 25 perches, are the property of the Crown.

Description of the Lands referred to.

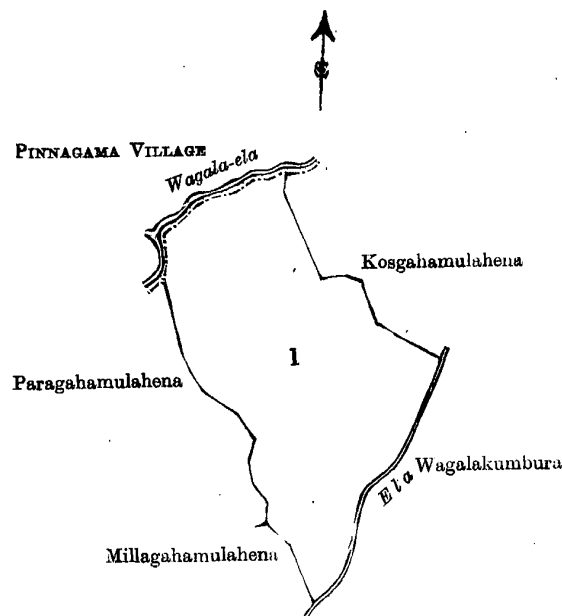
The following lots situated in the village of Kitulwela in the Madure korale of the Weudawili hatpattu of the Kurunegala District, in the North-Western Province, as described in the annexed certified tracings:—

I.

Preliminary plan I.

Lot.	Name of Land.	Extent.	
		A.	R. P.
1	Kahahenagodella	12	0 35

and bounded as follows: on the north by the village limit of Pannagama (the Wagala-ela); on the east by Kosgahamulahena claimed by D. Ukku Banda and others, an ela (Wagalakumbura claimed by Punchi Banda, Police Officer, and others); on the south by an ela (Wagalakumbura claimed by Punchi Banda, Police Officer, and others), Millagahamulahena claimed by Tikiri Duraya; on the west by Millagahamulahena claimed by Tikira Duraya, Paragahamulahena claimed by P. Howkende, the village limit of Pannagama (the Wagala-ela).



Scale of 8 Chains to an Inch.

Situation: Kitulwala village in Madure korale.

Preliminary plan I.

Lot.	Name of Land.	Extent.	
		A.	R. P.
1	Kahahenagodella	12	0 35

Field sheet I ¹⁵ 33-41

Surveyor-General's Office,
Colombo, May 29, 1907.

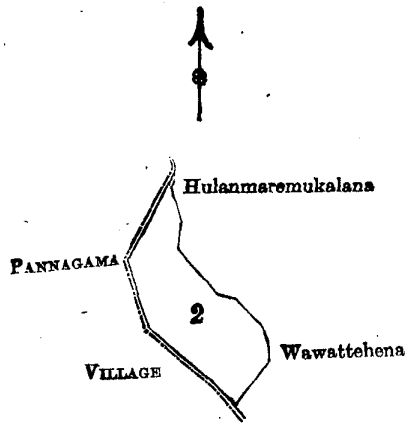
J. B. M. RIDOUT,
for Surveyor-General.

II.

Preliminary plan I.

Lot.	Name of Land.	Extent.	
		A.	R. P.
2	Tottilagallamukalana	2	2 12

and bounded as follows: on the north by the village limit of Pannagama, Hulanmaremukalana claimed by Messrs. Finlay, Muir & Co.; on the east by Hulanmaremukalana claimed by Messrs. Finlay, Muir and Co.; on the south by Wawattehena claimed by Messrs. Finlay, Muir & Co., the village limit of Pannagama; on the west by the village limit of Pannagama.



Scale of 8 Chains to an Inch.

Situation : Kitulwala village in Madure korale.

Preliminary plan I.

Lot.	Name of Land.	Extent. A. R. P.
2	Tottilagallamukalana	2 2 12

Field sheet I₃₃₋₄₁¹⁵

Surveyor-General's Office,
Colombo, May 29, 1907.

J. B. M. RIDOUT,
for Surveyor-General.

III.

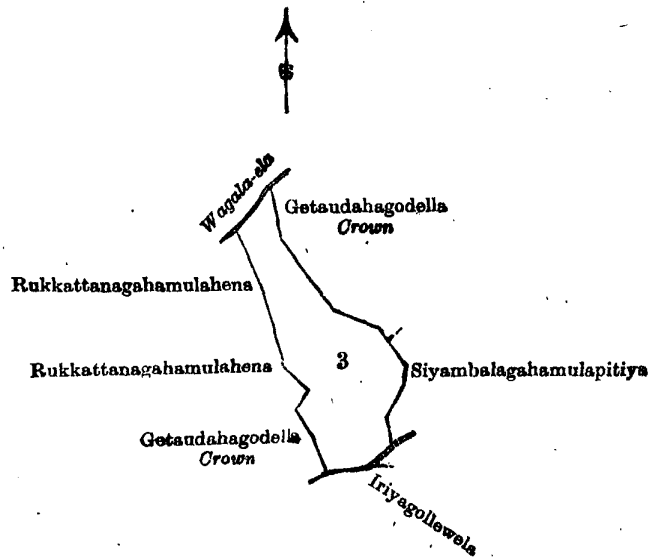
Preliminary plan I.

Lot.	Name of Land.	Extent. A. R. P.
3	Wagollemukalana	3 3 18

and bounded as follows : on the north by Wagala-ela, Getaudahagodella claimed by the Crown ; on the east by Siyambalagahamulapitiya claimed by P. Handuna Duraya ; on the south by a footpath, Iriyagollewela claimed by R. M. Ukku Banda ; on the west by Getaudahagodella belonging to the Crown, Rukkattanagahamulahena claimed by Mudiyansele Kalu Banda, Rukkattanagahamulahena claimed by Vedarallegedara Mudiyanse.

October 21, 1907.

J. M. DAVIES,
Special Officer.



Scale of 8 Chains to an Inch.

Situation : Kitulwala village in Madure korale.

Preliminary plan 1.

Lot.	Name of Land.	Extent.		
		A.	R.	P.
3	Wagollemukalana	3	3	18

Field sheet I ¹⁵
33—41

Surveyor-General's Office,
Colombo, May 29, 1907.
Kurunegala S. O. 53

J. B. M. RIDOUT,
for Surveyor-General.

Order under Section 2 of "The Waste Lands Ordinances of 1897, 1899, 1900, and 1903," declaring Lands to be Crown Property.

In the matter of the lands commonly called or known as Wirawalamukalana and Oyalangamukalana, Wirawalahenyaya, Kaluwilapasbamba, Wewalangamukalana, Kaluwilatisbamba, Imbulgasyayahenyaya, Wekandebima, Wewamukalana, Kongahamukalana, Kongahahenyayehena, Wewaihalahena, Malwatuoyadupata, situate in the village of Kaluwila in the Ihala Medagandahe tulana of the Nuwaragam korale of the Nuwaragam palata, in the North-Central Province, and of "The Waste Lands Ordinances of 1897, 1899, 1900, and 1903."

THE notice required by section 1 of "the Waste Lands Ordinances of 1897, 1899, 1900, and 1903," having been duly published in manner prescribed by that section in respect of the above-named lands (*vide* Notice No. 2,800), and no claim having been made to the said lands or to any interest therein within the period of three months from the date specified in the said notice, I, Walter Ernest Wait, Special Officer appointed under section 28 of the said Ordinances, under and by virtue of the powers vested in me in that behalf by section 2 of the said Ordinances, do hereby on October 28, 1907, order and declare that the said lands, as more fully described herein below, situate in the village of Kaluwila, in the Ihala Medagandahe tulana of the Nuwaragam korale of the Nuwaragam palata, in the North-Central Province, and shown as lots 1, 2, 2a, 4, 5d, 5e, 6, 6b, 6c, 7, 9, 10, 11, 12, 13, 14 in preliminary plan No. 325 and in the annexed certified tracing therefrom, and containing in extent 1,367 acres and 1 perch, are the property of the Crown.

Description of the Lands referred to.

The following lots situated in the village of Kaluwila in the Ihala Medagandahe tulana of the Nuwaragam korale of the Nuwaragam palata, in the North-Central Province, as described in the annexed certified tracing :—

Lot.	Name of Land.	Extent.		
		A.	R.	P.
1	Wirawalamukalana and Oyalangamukalana	1,052	0	30
2	Wirawalahenyaya	77	1	35
2a	Kaluwilapasbamba	0	1	15
4	Wewalangamukalana	4	1	5
5d	Kaluwilatisbamba	2	1	2
5e	Kaluwilapasbamba	0	1	21
6	Imbulgasyayehenyaya	178	0	14
6b	Kaluwilatisbamba	0	0	15
6c	Kaluwilapasbamba	0	0	31
7	Wekandebima	2	3	30
9	Wewemukalana	1	3	35
10	Kongahamukalana	25	3	11
11	Kongahahenyayehena	3	1	15
12	Wewaihalahena	13	0	0
13	Do.	4	1	22
14	Malwatuoyadupata	0	1	0
		1,367	0	1

and bounded as follows : on the north by the Malwatu-oya ; on the east by the village limit of Kudawewa, the village limit of Madawalagama, the village limit of Polambayagama ; on the south by the village limit of Polombayagama, the village limit of Turuwila ; on the west by the village limit of Turuwila, the village limit of Pawakkulama.

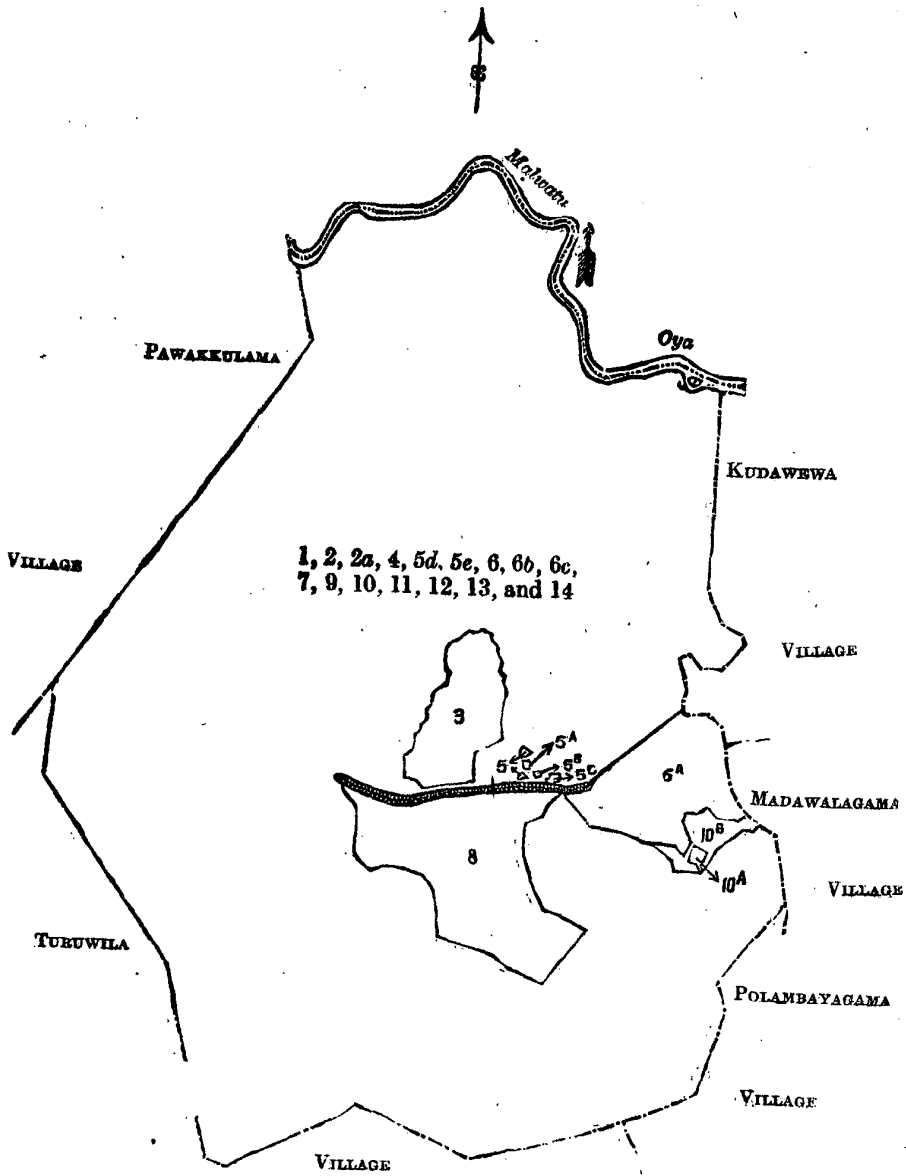
NOTE.—The following lots lying within the above boundaries are excluded from this order, and their aggregate acreage of 160 acres 1 rood and 31 perches is not included in the acreage of 1,367 acres and 1 perch given above :—

Preliminary plan 325.

Lot.	Name of Land.	Extent.		
		A.	R.	P.
3	Mahawela, Kattakadawela, Kudawela	31	0	10
6a	Imbulgasyayehenyaya	43	3	10
8	Kaluwilawewa	76	1	35
10a	Kaluwilaminipittaniya	0	2	4
10b	Kongahamukalana	7	3	20
5	Kaluwilawatta	0	0	36
5a	Do.	0	0	31
5b	Do.	0	0	6
5c	Do.	0	0	39
		160	1	31

October 23, 1907.

W. E. WAIT,
Special Officer.



Scale of 32 Chains to an Inch.

Situation : Kaluwila village in Ihala Medagandahe tulana in Nuwaragam korale.

Preliminary plan 325.

Lot.	Name of Land.	Extent.	
		A.	R. P.
1	Wirawalamukalana and Oyalangamukalana	1,052	0 30
2	Wirawalahenyaya	77	1 35
2a	Kaluwilapasbamba	0	1 15
4	Wewalangamukalana	4	1 5
5d	Kaluwilatisbamba	2	1 2
5e	Kaluwilapasbamba	0	1 21
6	Imbulgasyayehenyaya	178	0 14
6b	Kaluwilatisbamba	0	0 15
6c	Kaluwilapasbamba	0	0 31
7	Wekandebima	2	3 30
9	Wewemukalana	1	3 35
10	Kongahamukalana	25	3 11
11	Kongahahenyayehena	3	1 15
12	Wewaihalahena	13	0 0
13	Do.	4	1 22
14	Malwatuoyadupata	0	1 0
		1,367	0 1

Lots excluded.

3	Mahawela, Kattakadawela, Kudawela	31	0 10
6a	Imbulgasyayehenyaya	43	3 10
8	Kaluwilawewa	76	1 35
10a	Kaluwilaminipittaniya	0	2 4
10b	Kongahamukalana	7	3 20
5	Kaluwilawatta	0	0 36
5a	Do.	0	0 31
5b	Do.	0	0 6
5c	Do.	0	0 39
		160	1 31

Sheets F⁹₃₆₋₄₄, F⁹₃₇₋₄₅, F⁹₅₂₋₆₀, and F⁹₅₃₋₆₁

Surveyor-General's Office,
Colombo, June 26, 1907.

Anuradhapura S. O. 500

J. B. M. RIDOUT,
for Surveyor-General.

**Order under Section 2 of "The Waste Lands Ordinances of 1897, 1899, 1900, and 1903,"
declaring Lands to be Crown Property.**

In the matter of the lands commonly called or known as Gambirigaswewakele, Paluwewa, Gambirigaswewatisbamba, Gambirigaswewapasbamba, Akkarehena, Ichchankulam, Katkulam, situate in the village of Gambirigaswewa in the Galkadawala tulana of the Nuwaragam korale of the Nuwaragam palata, in the North-Central Province, and of "The Waste Lands Ordinances of 1897, 1899, 1900, and 1903."

THE notice required by section 1 of "The Waste Lands Ordinances of 1897, 1899, 1900, and 1903," having been duly published in manner prescribed by that section in respect of the above-named lands (*vide* Notice No. 2,801), and no claim having been made to the said lands or to any interest therein within the period of three months from the date specified in the said notice, I, Walter Ernest Wait, Special Officer appointed under section 28 of the said Ordinances, under and by virtue of the powers vested in me in that behalf by section 2 of the said Ordinances, do hereby on October 28, 1907, order and declare that the said lands, as more fully described herein below, situate in the village of Gambirigaswewa, in the Galkadawala tulana of the Nuwaragam korale of the Nuwaragam palata, in the North-Central Province, and shown as lots 1, 1e, 1d, 2, 7, 7a, 9, 9a, 9b, 11, 12, 13 in preliminary plan No. 477 and in the annexed certified tracing therefrom, and containing in extent 692 acres and 17 perches, are the property of the Crown.

Description of the Lands referred to.

The following lots situated in the village of Gambirigaswewa in the Galkadawala tulana of the Nuwaragam korale of the Nuwaragam palata, in the North-Central Province, as described in the annexed certified tracing :—

Preliminary plan 477.

Lot.	Name of Land.	Extent.		
		A.	R.	P.
1	Gambirigaswewakele	653	3	27
1c	Do.	1	2	16
1d	Do.	3	0	0
2	Paluwewa	11	2	24
7	Gambirigaswewatisbamba	5	1	22
7a	Gambirigaswewapasbamba	0	2	0
9	Akkarehena	0	0	10
9a	Do.	0	0	7
9b	Do.	0	2	10
11	Ichchankulam	8	3	27
12	Katkulam	4	3	22
13	Gambirigaswewakele.	1	2	12
		692	0	17

and bounded as follows : on the north by the village limit of Aliyawetunawewa, the village limit of Katukeliyawa ; on the east by the village limit of Tammannewa ; on the south by the village limit of Divulwewa ; on the west by the village limit of Bellankadawala, the village limit of Marakkalapalugollewa.

NOTE.—The following lots lying within the above boundaries are excluded from this order, and their aggregate acreage of 234 acres 2 roods and 18 perches is not included in the acreage of 692 acres and 17 perches given above :—

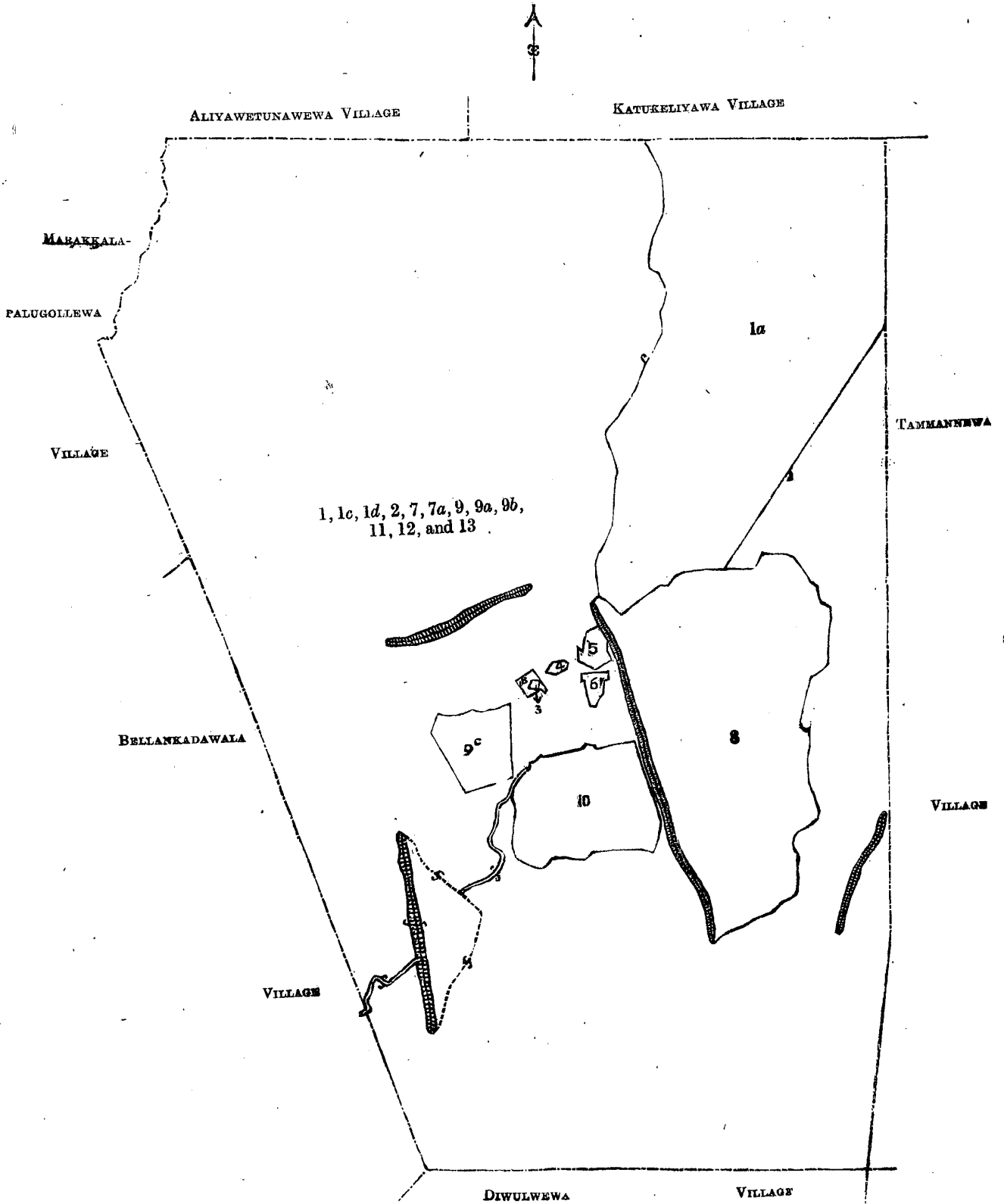
Preliminary plan 477.

Lot.	Name of Land.	Extent.		
		A.	R.	P.
1a	Gambirigaswewakele	125	2	0
1b	Gambirigaswewaminipittaniya	0	1	32
3	Do.	0	0	18
4	Paliyewatta	0	0	32
5	Gambirigaswewagangoda	1	1	20
6	Do.	0	3	4
8	Gambirigaswewa	79	0	8
9c	T. P. 219,156	6	2	20
10	Gambirigaswewapuranawela	20	2	4
		234	2	18

October 28, 1907.

W. E. WAIT,
Special Officer.

[For Tracing see page 1622.]



Scale of 16 Chains to an Inch.

Situation : Gambirigaswewa village in Galkadawala tulana of Nuwaragam korale
Preliminary plan 477.

Lot.	Name of Land.	Extent.		
		A.	R.	P.
1 ..	Gambirigaswewakele ..	653	3	27
1c ..	Do. ..	1	2	16
1d ..	Do. ..	3	0	0
2 ..	Paluwewa ..	11	2	24
7 ..	Gambirigaswewatisbamba ..	5	1	22
7a ..	Gambirigaswewapasbamba ..	0	2	0
9 ..	Akkarehena ..	0	0	10
9a ..	Do. ..	0	0	7
9b ..	Do. ..	0	2	10
11 ..	Ichchankulam ..	8	3	27
12 ..	Katkulam ..	4	3	22
13 ..	Gambirigaswewakele..	1	2	12
		692	0	17

Lots excluded.

Preliminary plan 477.

Lot.	Name of Land.	Extent.		
		A.	R.	P.
1a ..	Gambirigaswewakele ..	125	2	0
1b ..	Gambirigaswewaminipittaniya ..	0	1	32
3 ..	Do. ..	0	0	13
4 ..	Pallyewatta ..	0	0	32
5 ..	Gambirigaswewagangoda ..	1	1	20
6 ..	Do. ..	0	3	4
8 ..	Gambirigaswewa ..	79	0	8
9c ..	T. P. 219,156 ..	6	2	20
10 ..	Gambirigaswewapuranawela ..	20	2	4
		234	2	18

Sheets C ²⁴₅₁₋₅₉ and F ⁴₃₋₁₁

Surveyor-General's Office,
Colombo, June 18, 1907.
Anuradhapura S. O. 501

J. B. M. RIDOUT,
for Surveyor-General.

Order under Section 2 of "The Waste Lands Ordinances of 1897, 1899, 1900, and 1903," declaring Lands to be Crown Property.

In the matter of the lands commonly called or known as Katugampolakele, Katugampolatisbamba, Katugampolapasbamba, situate in the village of Katugampolagama in the Ihala Medagandahe tulana of the Nuwaragam korale of the Nuwaragam palata, in the North-Central Province, and of "The Waste Lands Ordinances of 1897, 1899, 1900, and 1903."

THE notice required by section 1 of "The Waste Lands Ordinances of 1897, 1899, 1900, and 1903," having been duly published in manner prescribed by that section in respect of the above-named lands (*vide* Notice No. 2,796), and no claim having been made to the said lands or to any interest therein within the period of three months from the date specified in the said notice, I, Walter Ernest Wait, Special Officer appointed under section 28 of the said Ordinances, under and by virtue of the powers vested in me in that behalf by section 2 of the said Ordinances, do hereby on October 28, 1907, order and declare that the said lands, as more fully described herein below, situate in the village of Katugampolagama in the Ihala Medagandahe tulana of the Nuwaragam korale of the Nuwaragam palata, in the North-Central Province, and shown as lots 1, 1b, 1c, 1e, 1g, 1h, 3, and 3a in preliminary plan No. 308 and in the annexed certified tracing therefrom, and containing in extent 1,140 acres and 34 perches, are the property of the Crown.

Description of the Lands referred to.

The following lots situated in the village of Katugampolagama in the Ihala Medagandahe tulana of the Nuwaragam korale of the Nuwaragam palata, in the North-Central Province, as described in the annexed certified tracing:—

Lot.	Name of Land.	Extent.		
		A.	R.	P.
1 ..	Katugampolakele ..	1,102	1	6
1b ..	Do. ..	2	2	16
1c ..	Katugampolatisbamba ..	0	2	2
1e ..	Katugampolapasbamba ..	1	0	10
1g ..	Katugampolakele ..	29	0	23
1h ..	Do. ..	2	0	25
3 ..	Do. ..	1	30	
3a ..	Katugampolatisbamba ..	1	0	2
		1,140	0	34

and bounded as follows: on the north by the village limit of Diulwewa, the village limit of Kaluarachchiyagama; on the east by the Pinpara from Diulwewa to Eppawala; on the south by the village limit of Nellikulama, the village limit of Medagama; on the west by the Yoda-ela.

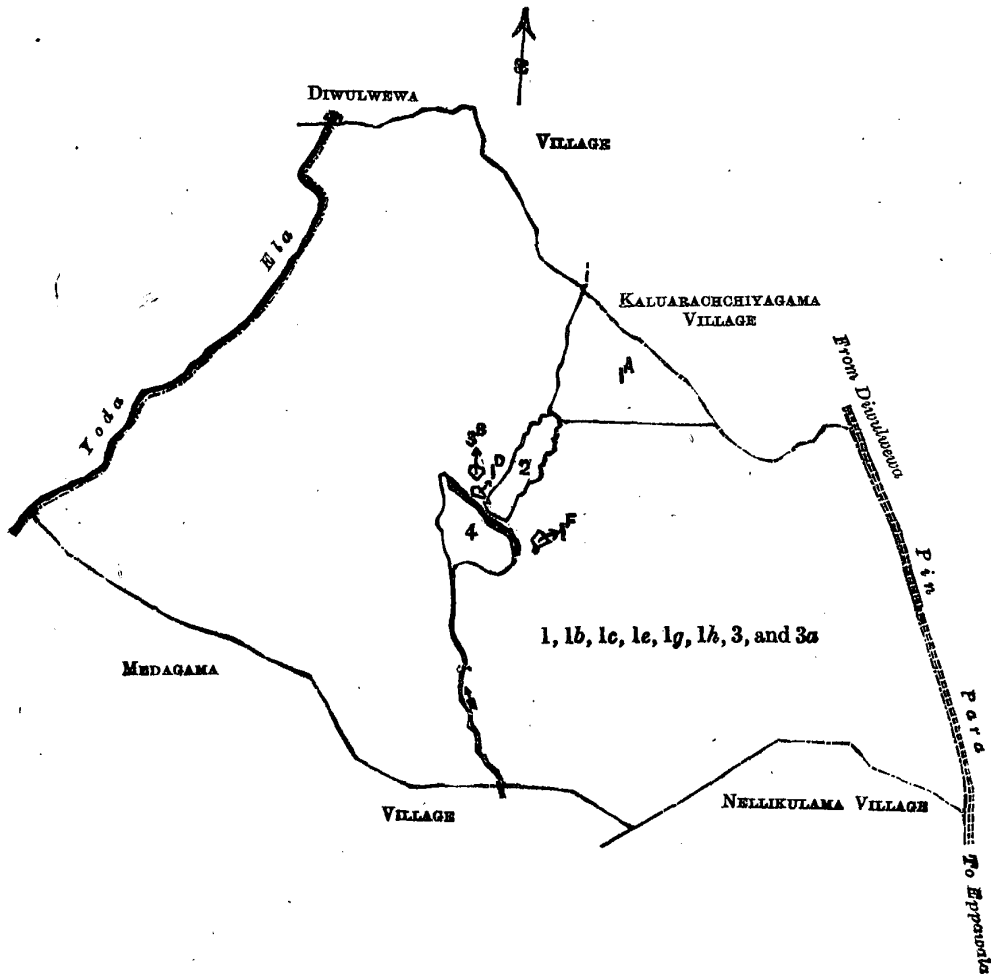
NOTE.—The following lots lying within the above boundaries are excluded from this order, and their aggregate acreage of 66 acres 1 rood and 11 perches is not included in the acreage of 1,140 acres and 34 perches given above:—

Preliminary plan 308.

Lot.	Name of Land.	Extent.		
		A	R.	P.
1a ..	Katugampolakele	41	0	24
1d ..	Katugampolawatta	0	1	2
1f ..	Katugampolaminipittaniya	0	2	0
2 ..	Katugampolawela	9	3	32
3b ..	Katugampolagangoda	0	1	8
4 ..	Katugampolawewa	14	0	25
		66	1	11

W. E. WAIT,
Special Officer.

October 28, 1907.



Scale of 32 Chains to an Inch.

Situation : Katugampolagama village in Ihala Medagandahe tulana of Nuwaragam korale.

Preliminary plan 308.

Lot.	Name of Land.	Extent.		
		A.	R.	P.
1	Katugampolakele	1,102	1	6
1b	Do.	2	2	16
1c	Katugampolatisbamba	0	2	2
1e	Katugampolapasbamba	1	0	10
1g	Katugampolakele	29	0	23
1h	Do.	2	0	25
3	Do.	1	1	30
3a	Katugampolatisbamba	1	0	2
		1,140	0	34

Lots excluded.

1a	Katugampolakele	41	0	24
1d	Katugampolawatta	0	1	2
1f	Katugampolaminipittaniya	0	2	0
2	Katugampolawela	9	3	32
3b	Katugampolagangoda	0	1	8
4	Katugampolawewa	14	0	25
		66	1	11

Sheets F ⁹ 51—59 and F ⁹ 52—60

Surveyor-General's Office,
Colombo, June 21, 1907.

J. B. M. RIDOUT,
for Surveyor-General.

Anuradhapura S. O. 502

Order under Section 4, Sub-section (1), of "The Waste Lands Ordinances of 1897, 1899, 1900, and 1903," declaring Land to be Crown Property.

In the matter of the land commonly called or known as Watupitiyapatana, &c., situate in the village of Digalle Pallegama in the Bogoda korale of the Yatikinda division, in the Province of Uva; and of "The Waste Lands Ordinances of 1897, 1899, 1900, and 1903."

WHEREAS in pursuance of section 1 of the said Ordinances it was duly notified on June 16, 1905, that if no claim to the land commonly called or known as Watupitiyapatana, &c., situate in the village of Digalle Pallegama in the Bogoda korale of the Yatikinda division, in the Province of Uva, containing in extent 20 acres 1 rood and 32 perches, and shown as lot 12 in preliminary plan No. 100 and in the annexed certified tracing therefrom, was made to John George Fraser, Special Officer appointed under section 28 of the said Ordinances, within the period of three months from the date specified in such notice, such land would be deemed the property of the Crown and dealt with on account of the Crown (*vide* Notice No. 2,201):

And whereas Alutgedara Siyatu and Udagamagedara Appuhami made claim thereto, and whereas the said claimants have withdrawn their claims to the said land, I, John George Fraser, Special Officer appointed under section 28 of the said Ordinances, under and by virtue of the powers vested in me in that behalf by section 4 of the said Ordinances, do hereby on October 25, 1907, order and declare, under section 4, sub-section (1), of the said Ordinances, that the said land, as more fully described hereinbelow, is the property of the Crown.

Description of the Land referred to.

The following lot situate in the village of Digalle Pallegama in the Bogoda korale of the Yatikinda division, in the Province of Uva, as described in the annexed certified tracing:—

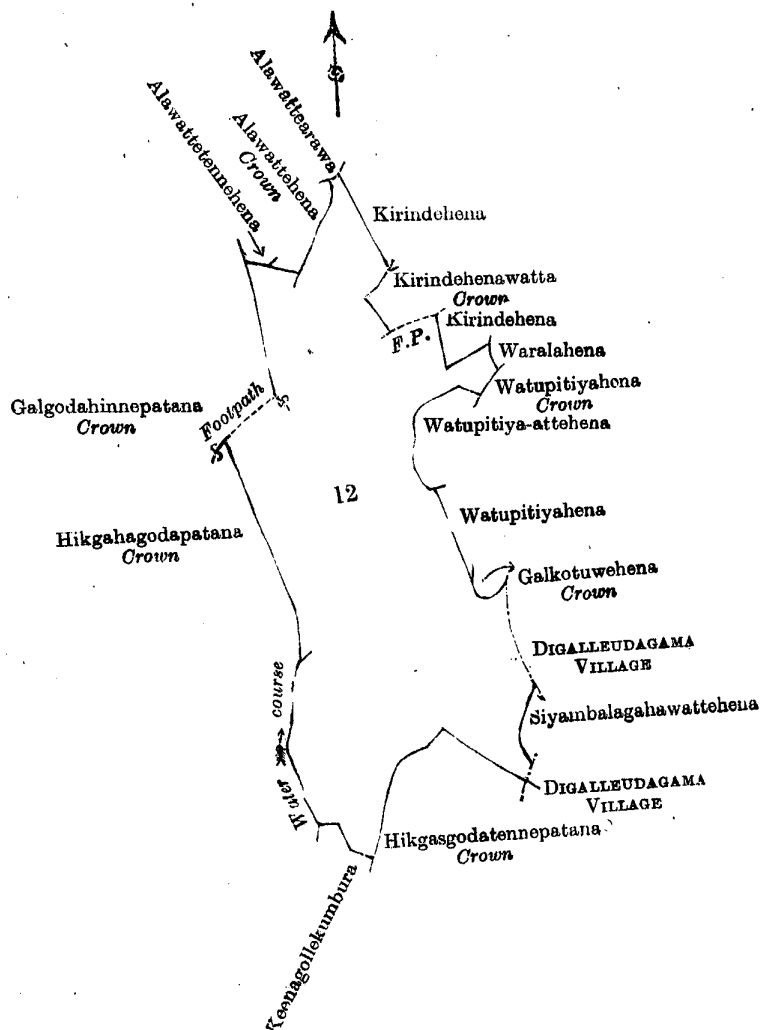
Preliminary plan 100.

Lot.	Name of Land.	Extent.		
		A.	R.	P.
12	Watupitiyapatana, &c.	20	1	32

and bounded as follows: on the north by Alawattetennehena sold by the Crown under the Waste Lands Ordinances, Alawattehena belonging to the Crown, Alawattearawa sold by the Crown under the Waste Lands Ordinances, Kirindehena sold by the Crown under the Waste Lands Ordinances, Kirindehenawatta belonging to the Crown, a footpath, Kirindehena sold by the Crown under the Waste Lands Ordinances; on the east by Waralahena sold by the Crown under the Waste Lands Ordinances, Watupitiyahena belonging to the Crown, Watupitiya-attenehena sold by the Crown under the Waste Lands Ordinances, Watupitiyahena sold by the Crown under the Waste Lands Ordinances, Galkotuwehena belonging to the Crown, the village limit of Digalle Udagama, Siyambalagahawattehena sold by the Crown under the Waste Lands Ordinances, the village limit of Digalle Udagama; on the south by Hikgasgodatennepatana belonging to the Crown, Keenagollekumbura claimed by Badana-arawa Kiriwante and others (P. P. 100/32); on the west by a water-course, Hikhagahodapatana belonging to the Crown, a footpath, Galgodahinnapatana belonging to the Crown.

October 25, 1907.

J. G. FRASER,
Special Officer.



Scale of 8 Chains to an Inch.

Situation: Digalle Pallegama village in Bogoda korale.
Preliminary plan 100.

Lot.	Name of Land.	Extent. A. R. P.
12	Watupitiyapatana, &c.	20 1 32

Field sheet M 52-60

Surveyor-General's Office,
Colombo, July 29, 1907.
Uva S. O. 1,096

J. B. M. RIDOUT,
for Surveyor-General.

Order under Section 4, Sub-section (1), of "The Waste Lands Ordinances of 1897, 1899, 1900, and 1903."

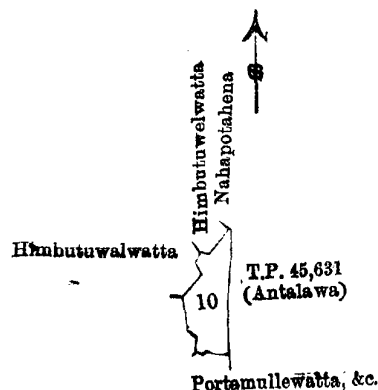
In the matter of the land commonly called or known as Bogahawattahena, situate in the village of Watugedaragama East in the Bogoda korale of the Yatikinda division, in the Province of Uva, and of "The Waste Lands Ordinances of 1897, 1899, 1900, and 1903."

WHEREAS in pursuance of section 1 of the said Ordinances it was duly declared and notified on April 19, 1907, that if no claim to the land commonly called or known as Bogahawattehena, situate in the village of Watugedaragama East in the Bogoda korale of the Yatikinda division, in the Province of Uva, containing in extent 2 roods and 35 perches, and shown as lot 10 in preliminary plan No. 96, was made to John George Fraser, Special Officer appointed under section 28 of the said Ordinances, within the period of three months from the date specified in the said notice, such land would be deemed the property of the Crown and dealt with on account of the Crown (*vide* Notice No. 2,696):

And whereas (1) John Tissera, (2) Lucia Tissera, (3) Delkanuwagedara Appuhamy, and (4) Dissanayake Mudiyansele Appuhami made claim thereto, and I, John George Fraser, Special Officer appointed under section 28 of the said Ordinances, made due inquiry into such claim, and the said 2nd claimant having been duly called upon by me by a notice in writing under section 4, sub-section (1) of the said Ordinances, duly served upon her to produce before me the evidence and documents upon which she might rely in proof of her

claim, did not appear or produce such evidence and documents; and whereas the said 1st and 4th claimants have withdrawn their claims to the said land; and whereas I and the said 3rd claimant came to an agreement in writing concerning the said land, under section 4, sub-section (1), of the said Ordinances; whereby it was ordered, in pursuance of the agreement afore-mentioned, that the said 3rd claimant Delkaduwegedara Appuhamy should pay a sum of Eleven Rupees (Rs. 11) as purchase amount for the said land; and whereas the said amount has been duly paid to me by the said 3rd claimant, he is hereby declared to be the purchaser of the said land commonly called or known as Bogahawattehena, situate in the village of Watugedaragama East in Bogoda korale of the Yatikinda division, in the Province of Uva, containing in extent 2 roods and 35 perches, and shown as lot 10 in preliminary plan 96 and in the annexed certified tracing therefrom, and bounded as follows: on the north by Himbutuwelwatta granted at half-improved value, Nahapotahena sold by the Crown under the Waste Lands Ordinances; on the east by T. P. 45,631 (Antalawa); on the south by Portamullewatta, &c., claimed by Galketiya-gedara Siyatu and others; and on the west by Millagahawatta claimed by Galketiya-gedara Siyatu, Himbutuwelwatta granted at half-improved value.

October 28, 1907.

J. G. FRASER,
Special Officer.

Scale of 8 Chains to an Inch.

Situation: Watugedaragama East village in Bogoda korale.

Preliminary plan 96.

Lot.	Name of Land.	Extent.	A. R. P.		
			A.	R.	P.
10	Bogahawattehena	0 2 35			

Surveyor-General's Office,
Colombo, December 6, 1906. Sheet M 7
53-61

C. MEADEN,
for Surveyor-General.

Uva S. O. 1,097

Order under Section 4, Sub-section (1), of "The Waste Lands Ordinances of 1897, 1899, 1900, and 1903."

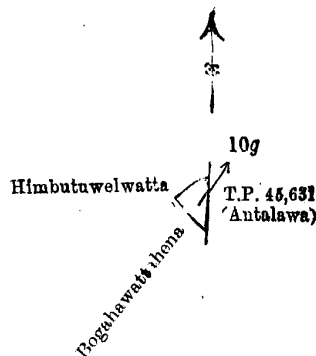
In the matter of the land commonly called or known as Nahapotahena, situate in the village of Watugedaragama East in the Bogoda korale of the Yatikinda division, in the Province of Uva, and of "The Waste Lands Ordinances of 1897, 1899, 1900, and 1903."

WHEREAS in pursuance of section 1 of the said Ordinances it was duly declared and notified on April 19 1907, that if no claim to the land commonly called or known as Nahapotahena, situate in the village of Watugedaragama East in the Bogoda korale of the Yatikinda division, in the Province of Uva, containing in extent 30 perches, and shown as lot 10g in preliminary plan No. 96, was made to John George Fraser, Special Officer appointed under section 28 of the said Ordinances, within the period of three months from the date specified in the said notice, such land would be deemed the property of the Crown and dealt with on account of the Crown (*vide* Notice No. 2,696):

And whereas (1) Wanasingha Mudiyanseleage Hudu Banda, (2) Lucia Tissera, (3) Wanasinghe Mudiyanseleage Menikrala, (4) Wanasinghe Mudiyanseleage Siyatu, (5) Dissanayaka Mudiyanseleage Appuhamy, Registrar, made claim thereto, and I, John George Fraser, Special Officer appointed under section 28 of the said Ordinances, made due inquiry into such claim, and the said 2nd claimant having been duly called upon by me by a notice in writing under section 4, sub-section (1), of the said Ordinances, duly served upon her to produce before me the evidence and documents upon which she might rely in proof of her claim, did not appear or produce such evidence and documents; and whereas the said 3rd, 4th, and 5th claimants have withdrawn their claims to the said land; and whereas I and the said 1st claimant came to an agreement in writing concerning the said land under section 4, sub-section (1), of the said Ordinances; whereby it was ordered, in pursuance of the agreement afore-mentioned, that the said 1st claimant Wanasinghe Mudiyanseleage Hudu Banda should pay a sum of Three Rupees (Rs. 3) as purchase amount for the said land; and whereas the said amount has been duly paid to me by the said 1st claimant, he is hereby declared to be the purchaser of the said land commonly called or known as Nahapotahena, situate in the village of Watugedaragama East, in the Bogoda korale of the Yatikinda division, in the Province of Uva, containing in extent 30 perches, and shown as lot 10g in preliminary plan 96 and in the annexed certified tracing therefrom, and bounded as follows: on the north by Himbutuwelwatta granted at half-improved value; on the east by T. P. 45,631 (Antalawa); on the south by Bogahawattehena sold by the Crown under the Waste Lands Ordinances, Himbutuwelwatta granted at half-improved value; and on the west by Himbutuwelwatta granted at half-improved value.

October 28, 1907.

J. G. FRASER,
Special Officer.



Scale of 8 Chains to an Inch.

Situation : Watugedaragama East village in Bogoda korale.

Preliminary plan 96.

Lot.	Name of Land.	Extent.		
		A.	R.	P.
10g	Nahapotahena	0	0	30

Sheet M ⁷
53—61

Surveyor-General's Office,
Colombo, December 6, 1906.

C. MEADEN,
for Surveyor-General.

Uva S. O. 1,098

Order under Section 4, Sub-section (1), of "The Waste Lands Ordinances of 1897, 1899, 1900, and 1903."

In the matter of the lands commonly called or known as Nahapotahena, Nahapotawattehena, situate in the village of Watugedaragama East in the Bogoda korale of the Yatikinda division, in the Province of Uva, and of "The Waste Lands Ordinances of 1897, 1899, 1900, and 1903."

WHEREAS in pursuance of section 1 of the said Ordinances it was duly declared and notified on April 19, 1907, that if no claim to the lands commonly called or known as Nahapotahena, Nahapotawattehena, situate in the village of Watugedaragama East in the Bogoda korale of the Yatikinda division, in the Province of Uva, containing in extent 1 acre 1 rood and 8 perches, and shown as lots 10c and 10d in preliminary plan No. 96, was made to John George Fraser, Special Officer appointed under section 28 of the said Ordinances, within the period of three months from the date specified in the said notice, such lands would be deemed the property of the Crown and dealt with on account of the Crown (*vide* Notice No. 2,696) :

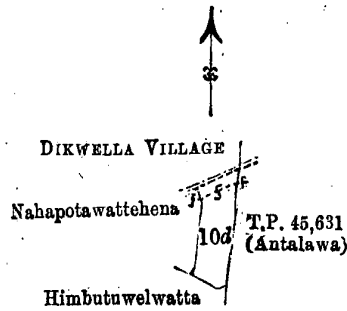
And whereas (1) Wanasinghe Mudiyansele Menikrala, (2) Lucia Tissera, (3) Wanasinghe Mudiyansele Siyatu, (4) Dissanayake Mudiyansele Appuhamy, Registrar, made claim thereto, and I, John George Fraser, Special Officer appointed under section 28 of the said Ordinances, made due inquiry into such claim ; and the said 2nd claimant having been duly called upon by me by a notice in writing under section 4, sub-section (1), of the said Ordinances, duly served upon her to produce before me the evidence and documents upon which she might rely in proof of her claim, did not appear or produce such evidence and documents ; and whereas the said 3rd and 4th claimants have withdrawn their claims to the said lands ; and whereas I and the said 1st claimant came to an agreement in writing concerning the said lands, under section 4, sub-section (1), of the said Ordinances ; whereby it was ordered, in pursuance of the agreement afore-mentioned, that the said 1st claimant Wanasinghe Mudiyansele Menikrala should pay a sum of Nineteen Rupees and Fifty-five cents (Rs. 19.55) as purchase amount for the said lands, and whereas the said amount has been duly paid to me by the said 1st claimant, he is hereby declared to be the purchaser of the said lands commonly called or known as Nahapotahena, Nahapotawattehena, situate in the village of Watugedaragama East in the Bogoda korale of the Yatikinda division, in the Province of Uva, and containing in extent 1 acre 1 rood and 8 perches, and shown as lots 10c and 10d in preliminary plan 96 and in the annexed certified tracings :—

I.

Preliminary plan 96.

Lot.	Name of Land.	Extent.		
		A.	R.	P.
10d	Nahapotahena	0	2	29

and bounded as follows : on the north by the village limit of Dikwella ; on the east by T. P. 45,631 (Antalawa) on the south by Himbutuwelwatta granted at half-improved value ; and on the west by Nahapotawattehena sold under the Waste Lands Ordinances.



Scale of 8 Chains to an Inch.

Situation : Watugedaragama East village in Bogoda korale.

Preliminary plan 96.

Lot.	Name of Land.	Extent. A. R. P.
10d	Nahapotahena	0 2 29

Sheet M ⁷ 53—61

Surveyor-General's Office,
Colombo, December 6, 1906.

C. MEADEN,
for Surveyor-General.

II.


Preliminary plan 96.

Lot.	Name of Land.	Extent. A. R. P.
10c	Nahapotawattchena	0 2 19

and bounded as follows : on the north by the village limit of Dikwella ; on the east by Nahapotahena sold by the Crown under the Waste Lands Ordinances ; on the south by Himbutuwelwatta granted at half-improved value ; and on the west by Nahapotawatta sold by the Crown.

October 28, 1907.

J. G. FRASER,
Special Officer.



Scale of 8 Chains to an Inch.

Situation : Watugedaragama East village in Bogoda korale.

Preliminary plan 96.

Lot.	Name of Land.	Extent. A. R. P.
10c	Nahapotawattchena	0 2 19

Sheet M ⁷ 53—61

Surveyor-General's Office,
Colombo, December 6, 1906.
Uva S. O. 1,099

C. MEADEN,
for Surveyor-General.

Order under Section 2 of "The Waste Lands Ordinances of 1897, 1899, 1900, and 1903," declaring Lands to be Crown Property.

In the matter of the lands commonly called or known as Pitapolapatana, Pitapolapatana (road reservation), Island, situate in the village of Kohowila Kitulwattagama in the Soranatota korale of the Wiyaluwa division, in the Province of Uva, and of "The Waste Lands Ordinances of 1897, 1899, 1900, and 1903."

THE notice required by section 1 of "The Waste Lands Ordinances of 1897, 1899, 1900, and 1903," having been duly published in manner prescribed by that section in respect of the above-named lands (*vide* Notice No. 2,721), and no claim having been made to the said lands or to any interest therein within the period of three months from the date specified in the said notice, I, John George Fraser, Special Officer appointed under section 28 of the said Ordinances, under and by virtue of the powers vested in me in that behalf by section 2 of the said Ordinances, do hereby on this November 2, 1907, order and declare that the said lands, as more fully described herein below, situate in the village of Kohowilakitulwattagama in the Soranatota korale of the Wiyaluwa division, in the Province of Uva, and shown as lots 22, 22½, 31, and 32 in preliminary plan No. 87 and in the annexed certified tracings therefrom, and containing in extent 17 acres 1 rood and 32 perches, are the property of the Crown.

Description of the Lands referred to.

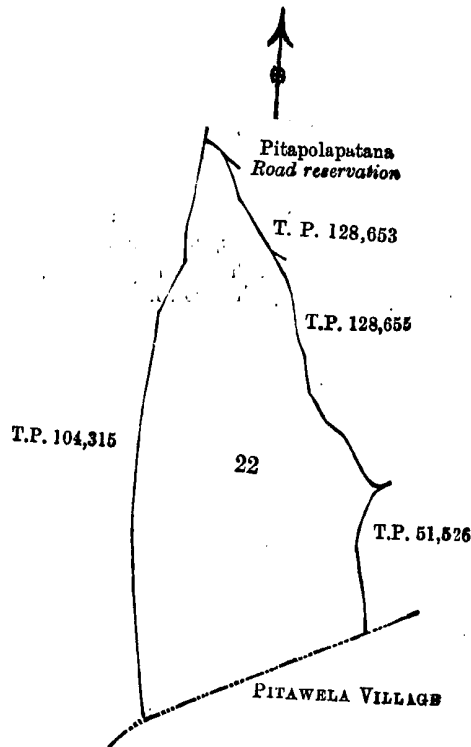
The following lots situated in the village of Kohowila Kitulwattagama, in the Soranatota korale of the Wiyaluwa division, in the Province of Uva, as described in the annexed certified tracings:—

I.

Preliminary plan 87.

Lot.	Name of Land.	Extent. A. R. P.
22	Pitapolapatana	16 2 30

and bounded as follows: on the north by Pitapolapatana (road reservation), T. Ps. 128,653, 128,655; on the east by T. P. 51,526; on the south by the village limit of Pitawela; on the west by T. P. 104,315.



Scale of 8 Chains to an Inch.

Situation: Kohowila Kitulwattagama village in Soranatota korale of Badulla District.

Preliminary plan 87.

Lot.	Name of Land.	Extent. A. R. P.
22	Pitapolapatana	16 2 30

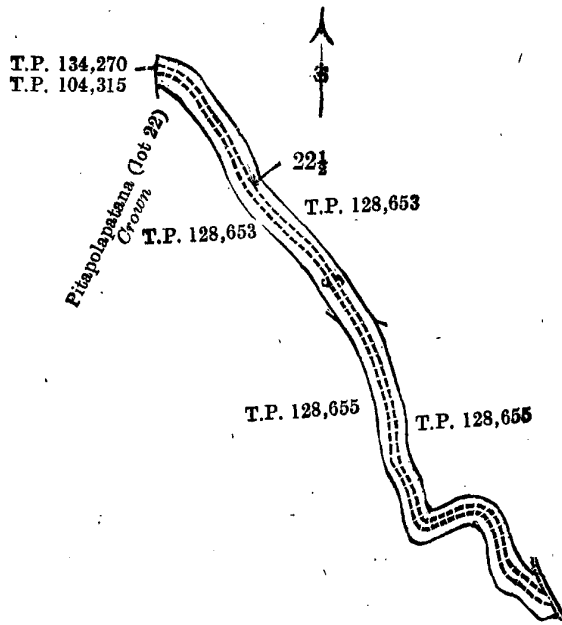
Field sheets M 22-30 & M 38-46

II.

Preliminary plan 87.

Lot.	Name of Land.	Extent. A. R. P.
22½	Pitapolapatana (road reservation)	0 2 26

and bounded as follows : on the north by T. P. 128,653 ; on the east by T. P. 128,655, Maladola (the village limit of Udalaeligama) ; on the south by T. P. 128,655 ; on the west by T. P. 128,653, Pitapolapatana belonging to the Crown, T. Ps. 104,315, 134,270.



Scale of 4 Chains to an Inch.

Situation : Kohowila Kitulwattagama village in Soranatota korale of Badulla District.

Preliminary plan 87.

Lot.	Name of Land.	Extent. A. R. P.
22½	Pitapolapatana (road reservation)	0 2 26

Surveyor-General's Office,
Colombo, April 8, 1907.

Field sheets M 22-30⁷ & M 38-46⁷

C. MEADEN,
for Surveyor-General.

III.

Preliminary plan 87.

Lot.	Name of Land.	Extent. A. R. P.
31	Island	0 0 12

and bounded as follows : on the north, east, south, and west by the Ambagaha-oya.



Scale of 8 Chains to an Inch.

Situation : Kohowila Kitulwattagama village in Soranatota korale of Badulla District.

Preliminary plan 87.

Lot.	Name of Land.	Extent. A. R. P.
31	Island.	0 0 12

Surveyor-General's Office,
Colombo, April 8, 1907.

Field sheet M 22-30⁷

C. MEADEN,
for Surveyor-General.


IV.

Preliminary plan 87.

Lot.	Name of Land.	Extent. A. R. P.
32	Island	0 0 4

and bounded as follows : on the north, east, south, and west by the Pitapolakandura.

November 2, 1907.

J. G. FRASER,
Special Officer.

Scale of 8 Chains to an Inch.

Situation : Kohowila Kitulwattagama village in Soranatotakorale of Badulla District.

Preliminary plan 87.

Lot.	Name of Land.	Extent. A. R. P.
32	Island	0 0 4

Field sheet M ⁷₂₂₋₃₀Surveyor-General's Office,
Colombo, April 8, 1907.
Uva S. O. 1,100C. MEADEN,
for Surveyor-General.**Order under Section 2 of "The Waste Lands Ordinances of 1897, 1899, 1900, and 1903," declaring Lands to be Crown Property.**

In the matter of the lands commonly called or known as Kalugalegawahena, Digarollehena, Yakmedillehena, Watapettigodepatana, and Duwa, situate in the village of Pitakolagama in the Passara korale of the Yatikinda division, in the Province of Uva, and of "The Waste Lands Ordinances of 1897, 1899, 1900, and 1903."

THE notice required by section 1 of "The Waste Lands Ordinances of 1897, 1899, 1900, and 1903," having been duly published in manner prescribed by that section in respect of the above-named lands (*vide* Notice No: 2,803), and no claim having been made to the said lands or to any interest therein within the period of three months from the date specified in the said notice, I, John George Fraser, Special Officer appointed under section 28 of the said Ordinances, under and by virtue of the powers vested in me in that behalf by section 2 of the said Ordinances, do hereby on November 1, 1907, order and declare that the said lands, as more fully described herein below, situate in the village of Pitakolagama in the Passara korale of the Yatikinda division, in the Province of Uva, and shown as lots 84, 136, 137, 138, 139, 140, 141, 142, and 143 in preliminary plan No. 35 and in the annexed certified tracings therefrom, and containing in extent 7 acres 1 rood and 8 perches, are the property of the Crown.

Description of the Lands referred to.

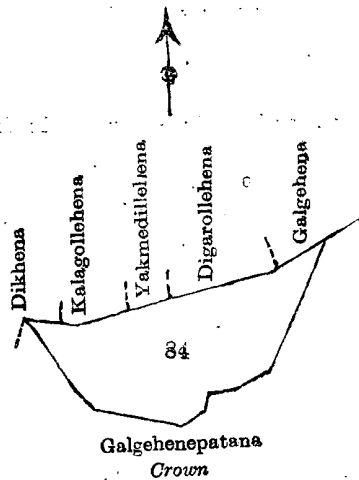
The following lots situated in the village of Pitakolagama in the Passara korale of the Yatikinda division, in the Province of Uva, as described in the annexed certified tracings :—

I.

Preliminary plan 35.

Lot.	Name of Land.	Extent. A. R. P.
84	Kalugalegawahena, Digarollehena, Yakmedillehena, Watapettigodepatana	4 3 16

and bounded as follows : on the north by Dikhena claimed by D. C. Kotalawala, Kalagollehena claimed by ditto, Yakmedillehena claimed by ditto, Digarollehena claimed by ditto, Galgehena claimed by ditto ; on the east, south, and west by Galgeheneapatana belonging to the Crown.



Scale of 8 Chains to an Inch.

Situation : Pitakolagama village in Passara korale.

Preliminary plan 35.

Lot.	Name of Land.	Extent. A. R. P.
84	Kalugalagawahena, Digarollehena, Yakmedillehena, Watapettigodepatana	4 3 16

Field sheet M ⁸ 52-60

Surveyor-General's Office,
Colombo, February 21, 1907.

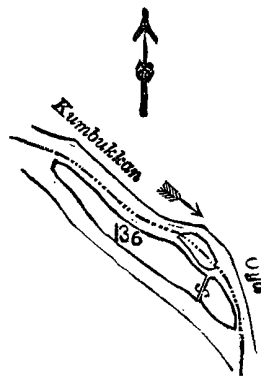
C. MEADEN,
for Surveyor-General.

II.

Preliminary plan 35.

Lot.	Name of Land.	Extent. A. R. P.
136	Duwa	1 0 25

and bounded as follows : on the north, east, south, and west by the Kumbukkan-oya.



Scale of 8 Chains to an Inch.

Situation : Pitakolagama village in Passara korale.

Preliminary plan 35.

Lot.	Name of Land.	Extent. A. R. P.
136	Duwa	1 0 25

Field sheets M ⁸ 36-44 and M ⁸ 37-45

Surveyor-General's Office,
Colombo, April 3, 1907.

C. MEADEN,
for Surveyor-General.

III.

Preliminary plan 35.

Lot.	Name of Land.	Extent. A. R. P.
137	Duwa	0 0 20

and bounded as follows ; on the north, east, south, and west by the Kumbukkan-oya.



Scale of 8 Chains to an Inch.

Situation : Pitakolagama village in Passara korale.

Preliminary plan 35.

Lot.	Name of Land.	Extent. A. R. P.
137	Duwa	0 0 20

Field sheet M ⁸₃₇₋₄₅

Surveyor-General's Office,
Colombo, April 3, 1907.

C. MEADEN,
for Surveyor-General.

IV.

Preliminary plan 35.

Lot.	Name of Land.	Extent. A. R. P.
138	Duwa	0 0 24

and bounded as follows : on the north, east, south, and west by the Kumbukkan-oya.



Scale of 8 Chains to an Inch.

Situation : Pitakolagama village in Passara korale.

Preliminary plan 35.

Lot.	Name of Land.	Extent. A. R. P.
138	Duwa	0 0 24

Field sheet M ⁸₃₇₋₄₅

Surveyor-General's Office,
Colombo, April 3, 1907.


C. MEADEN,
for Surveyor-General.

V.

Preliminary plan 35.

Lot.	Name of Land.	Extent.	
		A.	R. P.
139	Duwa	0	0 28

and bounded as follows : on the north, east, south, and west by the Kumbukkan-oya.



Scale of 8 Chains to an Inch

Situation : Pitakolagama village in Passara korale.

Preliminary plan 35.

Lot.	Name of Land.	Extent.	
		A.	R. P.
139	Duwa	0	0 28

Field sheet M ⁸ 53—61

Surveyor-General's Office,
Colombo, April 3, 1907.

C. MEADEN,
for Surveyor-General.

VI.

Preliminary plan 35.

Lot.	Name of Land.	Extent.	
		A.	R. P.
140	Duwa	0	2 25

and bounded as follows : on the north, east, south, and west by the Milla-oya.



Scale of 8 Chains to an Inch.

Situation : Pitakolagama village in Passara korale.

Preliminary plan 35.

Lot.	Name of Land.	Extent.	
		A.	R. P.
140	Duwa	0	2 25

Field sheet M ⁸ 53—61

Surveyor-General's Office,
Colombo, April 3, 1907


C. MEADEN,
for Surveyor-General.

VII.

Preliminary plan 35.

Lot.	Name of Land.	Extent. A. R. P.
141	Duwa	0 0 10

and bounded as follows : on the north, east, south, and west by the Mille-oya.



Scale of 8 Chains to an Inch.

Situation : Pitakolagama village in Passara korale.

Preliminary plan 35.

Lot.	Name of Land.	Extent. A. R. P.
141	Duwa	0 0 10

Field sheet M ⁸₅₂₋₆₀

Surveyor-General's Office,
Colombo, April 3, 1907.

C. MEADEN,
for Surveyor-General.

VIII.

Preliminary plan 35.

Lot.	Name of Land.	Extent. A. R. P.
142	Duwa	0 0 9

and bounded as follows : on the north, east, south, and west by the Mille-oya.



Scale of 8 Chains to an Inch.

Situation : Pitakolagama village in Passara korale.

Preliminary plan 35.

Lot.	Name of Land.	Extent. A. R. P.
142	Duwa	0 0 9

Field sheet M ⁸₅₂₋₆₀

Surveyor-General's Office,
Colombo, April 3, 1907.

C. MEADEN,
for Surveyor-General.

IX.

Preliminary plan 35.

Lot.	Name of Land.	Extent.		
		A.	R.	P.
143	Duwa	0	0	11

and bounded as follows : on the north, east, south, and west by the Galketiya-kandura.

November 1, 1907.

J. G. FRASER,
Special Officer.



Scale of 8 Chains to an Inch.

Situation : Pitakolagama village in Passara korale.

Preliminary plan 35.

Lot.	Name of Land.	Extent.		
		A.	R.	P.
143	Duwa	0	0	11

Field sheet M ⁸
52—60

Surveyor-General's Office,
Colombo, April 3, 1907.
Uva S. O. 1,101

C. MEADEN,
for Surveyor-General.

**Order under Section 2 of "The Waste Lands Ordinances of 1897, 1899, 1900, and 1903,"
declaring Lands to be Crown Property.**

In the matter of the lands commonly called or known as Pihimbiyawamukalana, Malabodagolleroda, Korakahehena, &c., situate in the village of Pubbare in the Medagam pattu korale of the Wellassa division, in the Province of Uva, and of "The Waste Lands Ordinances of 1897, 1899, 1900, and 1903."

THE notice required by section 1 of "The Waste Lands Ordinances of 1897, 1899, 1900, and 1903," having been duly published in manner prescribed by that section in respect of the above-named lands (*vide* Notice No. 2,754), and no claim having been made to the said lands or to any interest therein within the period of three months from the date specified in the said notice, I, John George Fraser, Special Officer appointed under section 28 of the said Ordinances, under and by virtue of the powers vested in me in that behalf by section 2 of the said Ordinances, do hereby on November 8, 1907, order and declare that the said lands, as more fully described herein below, situate in the village of Pubbare, in the Medagam pattu korale of the Wellassa division, in the Province of Uva, and shown as lots 1, 2, 3, 4, 5a, 5b, 5c, 6, 8, 9, 10, 11, 12, 13, 14, 16, 17, 18, 19, 20, 21b, 21c, 22, 23, 24, 25, 26, 45a, 52, 56, 75, 76, 77, 78, 79, 80, 82, 83, 84a, 84b, 85, 91, 92, 93, 94, 95, 96, 97, 98, 99, 121, 123, 124, 125, 126, 132, 133, 134, 142, 143, 144, 145, 149, 151, 153, 160, 163, 164, 174, 175, 178, 183, 188, 191, 195, 200, 211, 222, 226, 227, 228, 229, 230, 231, 232, 233, 234, 235, 236, 237, 238, 239, 240, 241, 242, 243, 244, 245, 246, 247, 248, 249, 251, 252, 254, 255, 257, 263, 267, 268, 269, 270, and 45 in preliminary plan No. 153 and in the annexed certified tracings therefrom, and containing in extent 5,896 acres 3 roods and 24 perches, are the property of the Crown.

Description of the Lands referred to.

The following lots situated in the village of Pubbare, in the Medagam pattu korale of the Wellassa division, in the Province of Uva, as described in the annexed certified tracings :—

I.

Preliminary plan 153.

Lot.	Name of Land.	Extent.		
		A.	R.	P.
1	Pihimbiyawamukalana, Malabodagolleroda	38	3	11
2	Korakahehena, Malabodagollehena	60	0	14
3	Kitulelanderodemukalana	24	3	21
4	Kitulelandehena	16	1	10

Lot.	Name of Land.	Extent.		
		A.	R.	P.
5a	Siyambalagahawelewedibima (encroachment by T. P. 224,594)	0	0	14
5b	Do.	0	0	13
5c	Do.	0	0	31
6	Degabichchiyatalawa, Siyambalagahawattehena	8	2	15
8	Kiulehena, Galelandehena	41	3	34
9	Galelandemukalana	7	2	32
10	Puranwelagodakele, Siyambalagahawelakeletalawa, Siyambalagahawelapatana, Puranwelaketiya, Mahawelatalawa, Mahawelawetiya, Kamatagodatalawa, Elhenmedatalawa, Galelandetalawa, Piarapanetalawa, Kahatagahamedatenna, Bombuhelatalawa, Madugolletalawa	1,411	3	37
11	Toranagommana	3	3	27
12	Karametiyerodamukalana, Pathasgalarodemukalana	97	0	37
13	Kiulalanda	2	1	32
14	Talpatpelelanda	3	1	31
16	Puranwelawetiya	4	3	10
17	Wattehena	3	1	8
18	Polgahagedarawatta	0	3	17
19	Polgahagedarahena	22	0	28
20	Bidagalagawahena	2	0	28
21b	Obadakiuleroda (encroachment by T. P. 219,889)	0	1	13
21c	Do.	0	1	2
22	Dodankattahena, Watagaldenahena, Ambagahagommanehena	76	2	27
23	Watagaldenahena	1	2	37
24	Watagaldenakumbura	0	3	19
25	Diggommanahena	6	3	20
26	Amunalandehena, Tibottuwawehena, Mudunpitiyehena, Madugollehena, Konkotalandehena, Vahilaniyangahenyaya, Raddeniyehena, Usgamayawelehena, Maddegodahena, Bogahagedarahena, Wewapallehena, Ratupahena, Usgalahena, Palmalahenyaya, Tanahena, Aralupalahena, Lulwetiyehehena, Yatadiligedarawattehena, Galawattehenyaya, Kadaimahenyaya, Galhatiyahena, Kandiyehena, Kalugahalanda, Pitinilanda, Yathgedarahena, Radawagakolalangahena, Kobahitiyehena, Habayayapatana, Passaragedarawattehena, Ambalamawalahenyaya, Madagodahenyaya, Bellankandurehenyaya, Wewehenyaya, Mahadamanewewa, Deiyannepitiyehenyaya, Galarawehena, Bulugahamadahenyaya, Dummalagahakumburuyaya, Dewalekele, Patangilandeyaya, Diwulgaha-arawehena, Pinnalandehenyaya, Demataketiyehena, Bomaluwehena, Niwitiwattehena, Bakinigahamadeyaya, Nimmittewewa, Dikinipitiyehena, Aralugasipitiyehena, Kotalindehenyaya, Weligidiyehenyaya, Bogahagedarawattehenyaya, Hidikiuleyaya, Dikinnehenyaya, Kudagodahenyaya, Welikiulehena, Galpottehena, Madugaharawekotuwa, Alikapuhena, Galwahenyaya, Batkabampoleroda, Waradanrodehena, Galkotuwehenyaya, Galkedhenyaya, Pihillehenyaya	1,602	2	20
45a	Mulatakumburwedibime (encroachment)	0	1	12
52	Ambakotewatta (encroachment)	0	1	2
56	Bomaluwewatta	1	3	16
75	Bokotawatta (encroachment)	4	0	13
76	Bandigodawatta (encroachment)	1	2	35
77	Etamuruweroda	10	0	0
78	Amunabeddemukalana	48	3	22
79	Tibbotuwawemukalana	22	1	21
80	Usgamayawewewa	0	3	3
82	Ratupahepatana, Lindatalawa	32	2	7
83	Lindatalawegommana	0	3	14
84a	Pimburamaldeniyewedibima (encroachment)	0	1	0
84b	Pimburamaldeniyapitiya (encroachment)	0	0	8
85	Dawulkarawattewedibima (encroachment by T. P. 207,813)	0	0	30
91	Dawulwattehena	0	0	21
92	Peragahawattealutkella (encroachment)	0	1	0
93	Godahena	0	1	9
94	Godawala	0	0	12
95	Dewalemukalana	5	3	18
96	Dummalahela	208	1	29
97	Dewalewatta	0	1	0

Lot.	Name of Land.	Extent.		
		A.	R.	P.
98	Madaroda	2	0	30
99	Leadekanduregommana	2	1	3
121	Elewelewedibima (encroachment by T. P. 233,068)	0	0	12
123	Kunankara-arawewedibima (encroachment by T. P. 220,241)	0	0	4
124	Usgalagommana	2	1	22
125	Migahakumbureroda	1	3	18
126	Mahapeliyewedibima (encroachment)	0	0	7
132	Migahakumburewedikella (encroachment by T. P. 205,713)	0	0	9
133	Do.	0	0	8
134	Hidikiuleroda	2	0	33
142	Pahata-arawa	0	3	24
143	Kotalindadeniya	0	0	34
144	Weligedara-arawa	0	1	7
145	Patha-arawa	0	0	35
149	Linda-arawewedibima (encroachment by T. P. 205,722)	0	0	23
151	Linda-arawewattewedibima (encroachment by T. P. 207,794)	0	0	9
153	Linda-arawewattewedibima (encroachment by T. P. 207,795)	0	1	3
160	Gala-arawewedibima (encroachment by T. P. 233,065)	0	0	9
163	Maharoda	121	1	6
164	Kakuella-ambaroda	0	1	34
174	Madugaha-arawepitiya (encroachment)	0	0	16
175	Arawegedarawatta (encroachment)	0	1	25
178	Kosgahawatta <i>alias</i> Elkotuwearawewedikella (encroachment)	0	0	35
183	Welikiulcarawegodabima (encroachment)	0	0	14
188	Kosgahawattehena	0	1	14
191	Niyandagalewattewedikella (encroachment)	0	0	15
195	Bogahakiulegedarawattewedikella (encroachment)	0	0	9
200	Galwalahena	1	2	19
211	Hela-arawa (encroachment)	0	0	15
222	Pillehena <i>alias</i> Polgahakandurewatta (encroachment)	0	2	31
226	Kudugollekolapatana	1	3	11
227	Niyandagalakolapatana	0	0	34
228	Nagahalandakola	4	3	37
229	Nagahalandemukalana	4	0	5
230	Rupegedarawattehena	8	0	23
231	Kota-ambakola	20	2	3
232	Maharoda	59	2	38
233	Kota-ambakiulepatana	4	0	5
234	Guruketiyemukalana	8	2	21
235	Gorandiyakola	91	2	17
236	Kelaniyamandiyeroda	10	3	34
237	Komarigagollakola	8	0	13
238	Kota-ambakola	16	0	16
239	Kalugalgodepatana, Heralihenepatana, Edunkandetalawa, Wagashinnapatana, Habaradewepatana, Gonadiwigalepatana, Gira-ambagaharoda, Wadigalepatana, Girahelapatana, Gurugalepatana	498	0	20
240	Paragollemukalana, Kiulalandegommana	32	1	7
241	Wendiriamullehena, Gorandiyehena, Kiulelanda, Ritigahepala, Nindayalehena, Mahalanda, Ratnarangahawattelanda, Kolongaslanda, Pahalakatuwetibedda, Thalakatuwetibedda	176	2	31
242	Pahalagahagedarawatta	1	3	16
243	Gira-ambagaharoda	38	2	12
244	Kalagasgommanamukalana <i>alias</i> Millagollegommanamukalana	15	3	8
245	Udawelpatanaroda, Millagolla, Habaraduwa, Girahelekandemukalana	440	2	10
246	Alawatupitiyetalawa	7	0	7
247	Kokatiyarodetalawa, Udawelpatana	25	0	3
248	Kokatiyarodamukalana	21	2	1
249	Bellanpitiyekanduralangahena	0	2	31
251	Udawelahena	0	2	19
252	Udawelahena, Galgodehenyaya, Ganpitiyehenyaya, Pallemullekotuwehena, Bogahagawahena, Ram-bukehenyaya, Tanayampitiyehena	126	0	35
254	Ganpitiyehena	1	2	2
255	Do.	0	3	25
257	Mahawelapatana, Mahawelatalawa, Mahawelawetiya, Kamatgodatalawa	51	1	18
263	Wewelhena	0	2	16

Lot.	Name of Land.	Extent.		
		A.	R.	P.
267	Wewelaroda, Bolwillagaleroda, Wewepalleroda	10	2	4
268	Wewetalawa, Bolwillatalawa, Beraliyatalawa, Bambaragahabeddepatana, Obarangawahena	174	1	7
269	Bambarabedda	101	0	34
270	Bambaragahabeddedarana	10	2	0
		5,893	1	26

and bounded as follows: on the north by the village limit of Mellagama, the village limit of Udatambana; on the east by the boundary of the Dambagolla korale, the boundary of the Buttala Wedirata korale; on the south by the boundary of the Buttala Wedirata korale; on the west by the village limit of Bakinigahawela, the village limit of Alammulla, the village limit of Timbiriya.

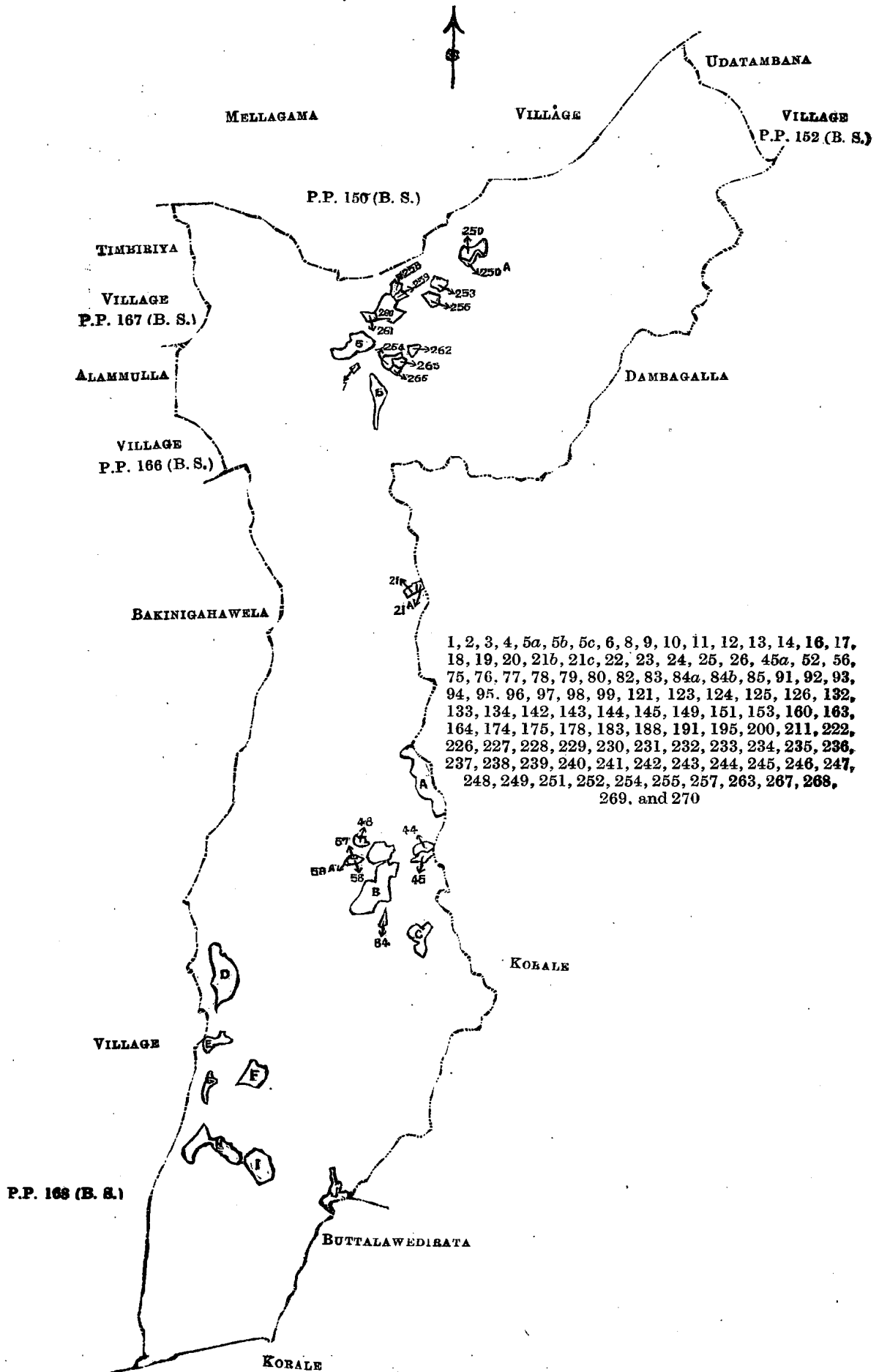
NOTE.—The following lots lying within the above boundaries are excluded from this order, and their aggregate acreage of 205 acres and 9 perches is not included in the acreage of 5,893 acres 1 rood and 26 perches given above:—

Preliminary plan 153.

Lot.	Name of Land.	Extent.		
		A.	R.	P.
5	Siyambalagahawela (T. P. 224,594)	12	1	16
7	Siyambalagahawatta (T. P. 224,595)	0	3	0
15	Puranwela (T. P. 173,058)	9	2	20
21	Obadakiulekumbura, Mabodakiula (part of T. P. 219,889)	2	2	0
21a	Obodakiuleroda (part of T. P. 219,889)	0	2	10
44	Karandagahakumbura (T. P. 205,993)	2	3	39
45	Mulatakumbura <i>alias</i> Gamarala's Gannile (P. P. 1,013/Y 112)	3	1	38
48	Wewa-arawa (T. P. 212,197)	2	0	21
57	Pattiyewatta (T. P. 207,836)	0	1	5
58	Niwitiwatta (T. P. 207,838)	1	3	12
58a	Wagapolmandiyewatta (T. P. 207,837)	0	1	5
84	Pimburamaldeniya (T. P. 220,186)	1	0	6
250a	Udawelahena <i>alias</i> Rambukhena (part of T. P. 209,381)	1	2	0
250	Udawela (part of T. P. 209,381)	5	3	31
253	Kinatawela (T. P. 206,168)	2	3	12
256	Ganpitiyewatta (T. P. 214,023)	3	0	0
258	Diyakiralagahakumbura (T. P. 206,166)	1	2	0
259	Wewakumbura (T. P. 206,167)	1	1	29
260	Mahawela	9	1	28
261	Pahatakumbura <i>alias</i> Mahawelapatana (T. P. 209,380)	1	2	20
262	Wewelawatta (T. P. 215,420)	1	0	8
264	Wewelapallekumbura (T. P. 209,382)	3	0	30
265	Wewelamedakumbura (P. P. 1,005/A 108)	2	0	10
266	Weweladeniya <i>alias</i> Wetahenyayattaira (T. P. 227,474)	1	1	2
A.				
27	Alutwatta (T. P. 209,716)	1	3	32
28	Agatabima (part of T. P. 219,868)	1	3	30
28a	Agatabima <i>alias</i> Usgalahena (part of T. P. 219,868)	0	1	12
28b	Medakumbura (T. P. 226,265)	1	0	3
28c	Mulatakumbura (T. P. 219,869)	1	3	9
29	Hikgahawatta (T. P. 208,718)	0	3	0
30	Helagedarawatta (T. P. 207,815)	0	3	15
31	Binnepahalagedarawatta (T. P. 207,816)	1	2	19
32	Pinkumbura (P. P. 1,013/M 112)	1	1	32
33	Binnebogahagedarawatta (T. P. 207,817)	1	0	10
34	Binnehela-arawa (T. P. 226,267)	0	3	15
35	Binnepansalawatta (T. P. 208,719)	1	3	13
36	Polgaha-arawa (T. P. 205,994)	1	1	19
37	Polgaha-arawepahalawatta (T. P. 207,818)	0	2	10
38	Narangahauhana (T. P. 219,870)	1	0	22
39	Pallekumburepahatabima (T. P. 205,995)	1	2	26
40	Pallekumburepahatabima (T. P. 205,997)	0	3	16
41	Medakumbura (T. P. 205,996)	0	2	16
42	Pallekumbureihatabima (T. P. 226,268)	1	1	25
43	Deiyannepitiyewatta (T. P. 208,720)	0	2	22
B.				
46	Gala-arawa (T. P. 209,212)	0	2	19
47	Aswedduma (T. P. 209,213)	3	1	24
49	Ambakotewatta (T. P. 207,834)	1	0	13
50	Ambakota-arawehena (part of T. P. 220,185)	0	0	17
51	Ambakota-arawa (part of T. P. 220,185)	0	1	1
53	Gedarawelegatekumbura (T. P. 205,990)	2	2	24
54	Gederewelepahalawatta (T. P. 207,835)	0	3	34

Lot.	Name of Land.	Extent.		
		A.	R.	P.
55	Gedarawelemulatakumbura (T. P. 205,989)	2	2	22
59	Hikgahawatta (T. P. 207,809)	0	2	18
60	Pansalwatta (T. P. 207,819)	1	2	30
61	Wekurundearawa (T. P. 209,214)	0	2	3
62	Kolongahawatta (T. P. 209,215)	0	3	9
63	Hinarawa (T. P. 205,991)	0	0	30
64	Damunugaha-agalawetiya (T. P. 209,216)	0	1	2
65	Damunugaha-agala (part of T. P. 205,992)	}	1	1 34
66	Do. do.		1	3 4
67	Hikgahawatta (T. P. 207,810)	}	3	2 23
68	Migastenneagatakumbura (part of T. P. 205,993)		1	0 16
69	Do. do.		1	1 24
70	Migastenneagatakumburewetiya (T. P. 209,217)		3	0 5
71	Bogahawatta (T. P. 207,812)		0	3 39
72	Migastennemedapanguwa (T. P. 206,094)		3	1 18
73	Migastennemedakumbura (T. P. 206,095)			
74	Migastennemelagedarawatta (T. P. 207,811)			
C.				
86	Dawulkarawattegodahena (T. P. 207,813)	0	0	17
87	Dawulkarawatta (T. P. 207,815)	2	1	22
88	Dawulkarawatta <i>alias</i> Dummalakandurahena (T. P. 207,813)	0	3	4
89	Dawulkara-arawa (P. P. 1,011/A 112)	0	3	4
90	Peragahawatta (T. P. 207,814)	2	2	13
D.				
81	Wanupallekumbura (T. P. 208,330)	1	1	22
100	Helamalakumbura (T. P. 206,170)	1	1	10
101	Usgamayawelapahatamahaira (T. P. 233,066)	0	3	15
102	Henwalagedarawattagawahena, Asweddumagedarawattagawahena (part of T. P. 207,800)	0	3	0
103	Henwalagedarawatta, Asweddumagedarawatta (part of T. P. 207,800)	2	3	16
104	Henwalagedarawattagawahena, Asweddumagedarawattagawahena (part of T. P. 207,800)	0	0	18
105	Usgamayawelapahatamahaira (T. P. 233,067)	0	2	29
106	Alutgedarawatta (part of T. P. 207,804)	1	0	31
107	Alutgedarawattehena (part of T. P. 207,804)	0	0	21
108	Siyambalagahawatta (T. P. 207,803)	0	1	10
109	Siyambalagahawatta (T. P. 207,802)	0	1	21
110	Pahalagahagedarawatta (T. P. 207,801)	1	0	10
111	Wagahakumburewatta <i>alias</i> Pahalagedarawatta (part of T. P. 206,099)	0	1	10
112	Wagahakumbura (part of T. P. 206,099)	1	1	36
113	Gannile (part of T. P. 206,100)	1	2	13
114	Gannilewatta <i>alias</i> Siyambalagahawatta (part of T. P. 206,100)	0	0	13
115	Depeleira (part of T. P. 206,101)	0	2	24
116	Bogahagedarawatta (part of T. P. 206,101)	0	0	12
117	Usgamayawelapahatakumbura (T. P. 206,102)	1	3	26
118	Alutgedarawatta (T. P. 207,805)	1	0	27
119	Elawela (part of T. P. 233,068)	1	3	23
120	Bogahagedarawatta (part of T. P. 233,068)	0	0	39
122	Kunankara-arawa (T. P. 220,241)	0	2	10
E.				
127	Mahapeliya (T. P. 233,062)	0	3	28
128	Helakumbura (part of T. P. 233,064)	1	0	27
129	Helakumburekele (part of T. P. 233,064)	0	0	23
130	Medakumbura (T. P. 233, 63)	1	0	4
131	Migahakumburepahatakella (T. P. 205,718)	1	2	2
F.				
146	Pahata-arawa (T. P. 205,724)	0	2	28
147	Meda-arawa (T. P. 205,723)	0	2	2
148	Linda-arawa (T. P. 205,722)	0	3	8
150	Linda-arawewatta (T. P. 207,794)	0	3	35
152	Agalewatta (T. P. 207,795)	0	1	31
154	Helagedarawatta (T. P. 207,797)	0	3	15
155	Medagedarawatta (T. P. 1,009/H 110)	0	1	23
156	Pahalagedarawatta (T. P. 207,796)	1	1	10
157	Arawegedarawatta (T. P. 207,798)	1	2	25
158	Gala-arawa (part of T. P. 233,065)	0	0	22
159	Gala-arawalangawatta (part of T. P. 233,065)	0	1	24
161	Delgahawattakumbura (part of T. P. 207,799)	0	0	16
162	Delgahawatta (part of T. P. 207,799)	0	2	11

Lot.	Name of Land.	Extent.		
		A.	R.	P.
G.				
135	.. Hidikiulehena (part of P. P. 1,009/V 109)	0	0	15
136	.. Hidikiulekumbura (part of P. P. 1,009/V 109)	0	2	12
137	.. Hidikiulemedakumbura (part of T. P. 205,719)	0	1	30
138	.. Hidikiulemedakumburewelwetiya (part of T. P. 205,719)	0	0	14
139	.. Hidikiulekumbukahalangakumbura (T. P. 205,720)	0	1	10
140	.. Hidikiulepahata-arawa (part of T. P. 205,721)	0	2	0
141	.. Hidikiulepahata-arawehena (part of T. P. 205,721)	0	0	16
H.				
165	.. Baligearawa (T. P. 206,169)	0	1	0
166	.. Passaragedarawatta (part of T. P. 207,806)	2	1	20
67	.. Passaragedarawattehena (part of T. P. 207,806)	0	0	16
68	.. Passaragedarawatta <i>alias</i> Galarawa (part of T. P. 207,806)	0	0	18
69	.. Passaragedarawatta <i>alias</i> Beligearawa (part of T. P. 207,806)	0	0	10
170	.. Gala-arawa (T. P. 205,715)	0	2	1
171	.. Gala-arawewedikella (encroachment by T. P. 205,715)	0	1	15
171a	.. Madugaha-arawa and Mulatakumbura (T. P. 209,613)	1	0	7
172	.. Madugaha-arawa and Pahatakumbura (part of T. P. 205,716)	1	1	11
173	.. Madugaha-arawewetiya (part of T. P. 205,716)	0	0	15
176	.. Elkotuwewatta (T. P. 207,807)	2	0	8
177	.. Elkotuwearawa (T. P. 206,098)	0	1	27
179	.. Pansalawatta (part of T. P. 207,808)	1	2	8
180	.. Pansalawattehena (part of T. P. 207,808)	0	1	12
181	.. Welikiulearawa (part of T. P. 205,717)	0	2	4
182	.. Welikiulearawewetiya (part of T. P. 205,717)	0	0	8
184	.. Welikiuleihata-arawa (T. P. 226,266)	0	0	34
185	.. Alutgedarawattalangakumbura (part of T. P. 207,603)	0	0	7
186	.. Alutgedarawatta (part of T. P. 207,603)	1	1	21
187	.. Helagedarawatta (T. P. 207,602)	0	1	19
189	.. Kosgahawatta (T. P. 207,601)	0	1	16
I.				
190	.. Niyandagalawatta (T. P. 207,453)	0	3	8
192	.. Kalugahawatta (T. P. 207,452)	1	0	13
193	.. Galagawawatta (T. P. 207,454)	0	2	17
194	.. Bogahakiulegedarawatta (T. P. 207,456)	1	0	34
196	.. Pussellawegedarawatta (T. P. 207,457)	0	3	10
197	.. Helagedarapuwakwatta (T. P. 207,507)	0	2	34
198	.. Helagedarawatta (part of T. P. 207,598)	1	2	4
199	.. Helagedarawatta <i>alias</i> Galwalahena (part of T. P. 207,598)	0	0	12
201	.. Pelapolwatta (T. P. 207,509)	1	1	26
202	.. Kosgahagedarawatta (T. P. 207,508)	0	3	38
203	.. Pussellawegedarawatta (T. P. 207,506)	0	3	21
204	.. Galbokkeyagedarawatta (T. P. 207,505)	0	2	1
205	.. Bakinigahawatta (T. P. 207,455)	0	2	3
206	.. Siyambalagahawatta (T. P. 207,504)	1	0	33
J.				
207	.. Polwattearawa (part of T. P. 205,714)	0	0	25
208	.. Do. do.	0	0	15
209	.. Aswedduma-arawa (part of P. P. 1,006/U 108)	0	0	24
210	.. Do. do.	0	0	28
212	.. Godapitawattehena (part of T. P. 209,210)	0	0	30
213	.. Godapitawatta (part of T. P. 209,210)	0	2	15
215	.. Godapitawatta <i>alias</i> Polgahakandurepahata-arawa (part of P. P. 1,006/W 108)	0	0	6
216	.. Godapitawattehena <i>alias</i> Polgahakandurepahata-arawa (part of P. P. 1,006/W 108)	0	0	18
217	.. Polgahakandurepahata-arawa (part of P. P. 1,006/W 108)	0	1	8
220	.. Polgahakandurelutwatta (part of T. P. 207,599)	0	1	8
221	.. Do. do.	1	2	10
223	.. Helawatta (T. P. 209,211)	0	3	36
224	.. Polgahakandurewatta (part of T. P. 207,600)	1	0	31
225	.. Polgahakandurehena (part of T. P. 207,600)	1	1	0
		205	0	9



Situation : Pabbare village in Medagam pattu korale of Badulla District.

Lot.	Name of Land.	Extent.		
		A.	R.	P.
1	Pihimbiyawamukalana, Malabodagolleroda ..	38	3	11
2	Korakahehena, Malabodagollehena ..	60	0	14
3	Kitulelanderodemukalana ..	24	3	21
4	Kitulelandehena ..	16	1	10
5a	Siyambalagahawelwedibima (encroachment by T. P. 224,594) ..	0	0	14
5b	Do. ..	0	0	13
5c	Do. ..	0	0	31
6	Degabichchiyatalawa, Siyambalagahawattehena ..	8	2	15
8	Kiulehena, Galelandehena ..	41	3	34
9	Galelandemukalana ..	7	2	32
10	Puranwelagodakele, Siyambalagahawelakeletalawa, Siyambalagahawelapatana, Puranwelaketiya, Mahawelatalawa, Mahawelawotiya, Kamatagodatalawa, Elhenmedatalawa, Galelandetalawa, Piarapanetalawa, Kahatagahamedatenna, Bombuhelatalawa, Madugolletalawa ..	1,411	3	37
11	Toranagommana ..	3	3	27
12	Karametiherodamukalana, Pathasgalarodemukalana ..	97	0	37
13	Kiulalanda ..	2	1	32
14	Talpatpelelanda ..	3	1	31
16	Puranwelawetiya ..	4	3	10
17	Wattehena ..	3	1	8
18	Polgahagedarawatta ..	0	3	17
19	Polgahagedarahena ..	22	0	28
20	Bidagalagawahena ..	2	0	28
21b	Obadakiuleroda (encroachment by T. P. 219,889) ..	0	1	13
21c	Do. do. ..	0	1	2
22	Dodankattahena, Watagaldenahena, Ambagahagommanehena ..	76	2	27
23	Watagaldenahena ..	1	2	37
24	Watagaldenakumbura ..	0	3	19
25	Diggommanahena ..	6	3	20
26	Amunalandehena, Tibottuwawehena, Mudunpitiyehena, Madugollehena, Konkotalandehena, Vahilaniyangahenyaya, Raddeniyehena, Usgamayawelehena, Maddegodahena, Bogahagedarahena, Wewapallehena, Ratupahena, Usgalahena, Palmalahenyaya, Tanahena, Aralupalanahena, Lulwetiyehehena, Yatadiligedarawattehena, Galawattehenyaya, Kadaimahenyaya, Galhatiyahena, Kandiyehena, Kalugahalanda, Pitinilanda, Yathgedarahena, Radawagakolalangahena, Kobahitiyehena, Habayayapatanahena, Passaragedarawattehena, Ambalamawalahenyaya, Madagodahenyaya, Bellankandurehenyaya, Wewehenyaya, Mahadamanewewa, Deiyannepitiyehenyaya, Galarawehena, Bulugahamadahenyaya, Dummalagahakumburuyaya, Dewalekele, Patangilandyaya, Diwulgaha-arawehena, Pinnalandehenyaya, Demataketiyehena, Bomaluwehena, Niwitiwattahena, Bakinigahamadeyaya, Nimitteyewa, Dikinnepitihena, Aralugaspiyehena, Kotalindehenyaya, Weligidiyehenyaya, Bogahagedarawattehenyaya, Hidikiuleyaya, Dikinnehenyaya, Kudagodahenyaya, Welikiulehena, Galpottchena, Madugaharawekotuwa, Alikapuhena, Galwahenyaya, Batkabampoleroda, Waradanrodehena, Galkotuwehenyaya, Galkedhenyaya, Pihillehenyaya ..	1,602	2	20
45a	Mulatakumburewedibime (encroachment) ..	0	1	12
52	Ambakotewatta (encroachment) ..	0	1	2
56	Bomaluwewatta ..	1	3	16
75	Bokotawatta (encroachment) ..	4	0	13
76	Bandigodawatta (encroachment) ..	1	2	35
77	Etamuruweroda ..	10	0	0
78	Amunabeddemukalana ..	48	3	22
79	Tibbotuwawemukalana ..	22	1	21
80	Usgamayawewewa ..	0	3	3
82	Ratupahepatana, Lindatalawa ..	32	2	7
83	Lindatalawegommana ..	0	3	14
84a	Pimburamaldeniyewedibima (encroachment) ..	0	1	0
84b	Pimburamaldeniyapitiya (encroachment) ..	0	0	8

Lot.	Name of Land.	Extent.		
		A.	R.	P.
85	Dawulkarawattewedibima (encroachment by T. P. 207,813)	0	0	30
91	Dawulwattehena	0	0	21
92	Peragahawattealutkeila (encroachment)	0	1	0
93	Godahena	0	1	9
94	Godawala	0	0	12
95	Dewalemukalana	5	3	18
96	Dummalahela	208	1	29
97	Dewalewatta	0	1	0
98	Madaroda	2	0	30
99	Leadekanduregommana	2	1	3
121	Elewelewedibima (encroachment by T. P. 233,068)	0	0	12
123	Kunankara-arawewedibima (encroachment by T. P. 220,241)	0	0	4
124	Usgalagommana	2	1	22
125	Migahakumburoda	1	3	18
126	Mahapeliyewedibima (encroachment)	0	0	7
132	Migahakumburewedikella (encroachment by T. P. 205,718)	0	0	9
133	Do.	0	0	8
134	Hidikiuleroda	2	0	33
142	Pahata-arawa	0	3	24
143	Kotalindadeniya	0	0	34
144	Weligedara-arawa	0	1	7
145	Patha-arawa	0	0	35
149	Linda-arawewedibima (encroachment by T. P. 205,722)	0	0	23
151	Linda-arawewattewedibima (encroachment by T. P. 207,794)	0	0	9
153	Linda-arawewattewedibima (encroachment by T. P. 207,795)	0	1	3
160	Gala-arawewedibima (encroachment by T. P. 233,065)	0	0	9
163	Maharoda	121	1	6
164	Kakuela-ambaroda	0	1	34
174	Madugaha-arawepitiya (encroachment)	0	0	16
175	Arawegedarawatta (encroachment)	0	1	25
178	Kosgahawatta <i>alias</i> Elkotuwearawewedikella (encroachment)	0	0	35
183	Welikiulearawegodabima (encroachment)	0	0	14
188	Kosgahawattehena	0	1	14
191	Niyandagalewattewedikella (encroachment)	0	0	15
195	Bogahakiulegedarawattewedikella (encroachment)	0	0	9
200	Galwalahena	1	2	19
211	Hela-arawa (encroachment)	0	0	15
222	Pillehena <i>alias</i> Polgahakandurewatta (encroachment)	0	2	31
226	Kudugollekolapatana	1	3	11
227	Niyandagalakolapatana	0	0	34
228	Nagahalandakola	4	3	37
229	Nagahalandemukalana	4	0	5
230	Rupegedarawattehena	8	0	23
231	Kota-ambakola	20	2	3
232	Maharoda	59	2	38
233	Kota-ambakiulepatana	4	0	5
234	Guruketiyemukalana	8	2	21
235	Gorandiyakola	91	2	17
236	Kelaniyamandiyeroda	10	3	34
237	Komarigagollakola	8	0	13
238	Kota-ambakola	16	0	16
239	Kalugalgodepatana, Heraliheneapatana, Edunukandetalawa, Wagashinnepatana, Habaradewepatana, Gonadiwigalepatana, Gira-ambagaharoda, Wadigalepatana, Girahelapatana, Gurugalepatana	498	0	20
240	Paragollemukalana, Kiulalandegommana	32	1	7
241	Wendiriamullehena, Gorandiyehena, Kinlelanda, Ritigahapala, Nindayalehena, Mahalanda, Ratanarangahawattelanda, Kolongaslanda, Pahalakatuwetibedda, Ihalakatuwetibedda	176	2	31
242	Pahalagahagedarawatta	1	3	16
243	Gira-ambagaharoda	38	2	12
244	Kalagasommanamukalana <i>alias</i> Millagollegommanamukalana	15	3	8
245	Udawelpatanaroda, Millagolla, Habaraduwa, Girahelekandemukalana	440	2	10
246	Alawatupitiyetalawa	7	0	7
247	Kokatiyarodetalawa, Udawelpatana	25	0	3
248	Kokatiyarodamukalana	21	2	1
249	Bellanpitiyekanduralangahena	0	2	31

Lot.	Name of Land.	Extent.	
		A.	R. P.
251	Udawelahena	0	2 19
252	Udawelahena, Galgodehenyaya, Ganpitiyehenyaya, Pallemullekotuwehena, Bogahagawahena, Rambukehenyaya, Tanayampitiyehena	126	0 35
254	Ganpitiyehena	1	2 2
255	Do.	0	3 25
257	Mahawelapatana, Mahawelatalawa, Mahawelawctiya, Kamatagodatalawa	51	1 18
263	Wewelhena	0	2 16
267	Wewelaroda, Bolwillagaleroda, Wewepalleroda	10	2 4
268	Wewelatalawa, Bolwillatalawa, Beraliyatalawa, Bambaragahabeddepatana, Obarangawahena	174	1 7
269	Bambarabedda	101	0 34
270	Bambaragahabeddedarana	10	2 0
		5,893	1 26

Lots excluded.

5	Siyambalagahawela (T. P. 224,594)	12	1 16
7	Siyambalagahawatta (T. P. 224,595)	0	3 0
15	Puranwela (T. P. 173,058)	9	2 20
21	Obadakiulekumbura, Mabodakiula (part of T. P. 219,889)	2	2 0
21a	Obodakiuleroda (part of T. P. 219,889)	0	2 10
44	Karandagahakumbura (T. P. 205,998)	2	3 39
45	Mulatakumbura <i>alias</i> Gamarala's Gannile (P. P. 1,013/Y 112)	3	1 38
48	Wewa-arawa (T. P. 212,197)	2	0 21
57	Pattiyewatta (T. P. 207,836)	0	1 5
58	Niwitiwatta (T. P. 207,838)	1	3 12
58a	Wagapolmandiyewatta (T. P. 207,837)	0	1 5
84	Pimburamaldeniya (T. P. 220,186)	1	0 6
250a	Udawelahena <i>alias</i> Rambukhena (part of T. P. 209,381)	1	2 0
250	Udawela (part of T. P. 209,381)	5	3 31
253	Kinatawela (T. P. 206,168)	2	3 12
256	Ganpitiyewatta (T. P. 214,023)	3	0 0
258	Diyakiralagahakumbura (T. P. 206,166)	1	2 0
259	Wewakumbura (T. P. 206,167)	1	1 29
260	Mahawela	9	1 28
261	Pahatakumbura <i>alias</i> Mahawelapatana (T. P. 209,380)	1	2 20
262	Wewelawatta (T. P. 215,420)	1	0 8
264	Wewelapallekumbura (T. P. 209,382)	3	0 30
265	Wewelamedakumbura (P. P. 1,005/A 108)	2	0 10
266	Weweladeniya <i>alias</i> Wetahenyayattaira (T. P. 227,474)	1	1 2

A.

27	Alutwatta (T. P. 209,716)	1	3 32
28	Agatabima (part of T. P. 219,868)	1	3 30
28a	Agatabima <i>alias</i> Usgalahena (part of T. P. 219,868)	0	1 12
28b	Medakumbura (T. P. 226,265)	1	0 3
28c	Mulatakumbura (T. P. 219,869)	1	3 9
29	Hikgahawatta (T. P. 208,718)	0	3 0
30	Helagedarawatta (T. P. 207,815)	0	3 15
31	Binnepahalagedarawatta (T. P. 207,816)	1	2 19
32	Pinkumbura (P. P. 1,013/M 112)	1	1 32
33	Binneboghagedarawatta (T. P. 207,817)	1	0 10
34	Binnehela-arawa (T. P. 226,267)	0	3 15
35	Binnepansalawatta (T. P. 208,719)	1	3 13
36	Polgaha-arawa (T. P. 205,994)	1	1 19
37	Polgaha-arawepahalawatta (T. P. 207,818)	0	2 10
38	Narangahauhana (T. P. 219,870)	1	0 22
39	Pallekumburepahatabima (T. P. 205,995)	1	2 26
40	Pallekumburepahatabima (T. P. 205,997)	0	3 16
41	Medakumbura (T. P. 205,996)	0	2 16
42	Pallekumbureihatabima (T. P. 226,268)	1	1 25
43	Deiyannepitiyewatta (T. P. 208,720)	0	2 22

B.

46	Gala-arawa (T. P. 209,212)	0	2 19
47	Aswedduma (T. P. 209,213)	3	1 24
49	Ambakotewatta (T. P. 207,834)	1	0 13
50	Ambakota-arawehena (part of T. P. 220,185)	0	0 17
51	Ambakota-arawa (part of T. P. 220,185)	0	1 1
53	Gedarawelegatekumbura (T. P. 205,990)	2	2 24
54	Gedarawelepahalawatta (T. P. 207,835)	0	3 34
55	Gedarawelemulatakumbura (T. P. 205,989)	2	2 22

Lot.	Name of Land.	Extent.		
		A.	R.	P.
59	Hikgahawatta (T. P. 207,809)	0	2	18
60	Pansalwatta (T. P. 207,819)	1	2	30
61	Wekurundearava (T. P. 209,214)	0	2	3
62	Kolongahawatta (T. P. 209,215)	0	3	9
63	Hinarawa (T. P. 205,991)	0	0	30
64	Damunugaha-agalawetiya (T. P. 209,216)	0	1	2
65	Damunugaha-agala (part of T. P. 205,992)	}	1	1 34
66	Do. do.		1	3 4
67	Hikgahawatta (T. P. 207,810)	}	3	2 23
68	Migastenneagatakumbura (part of T. P. 205,993)		1	0 16
69	Do. do.		1	1 24
70	Migastenneagatakumburewetiya (T. P. 209,217)		3	0 5
71	Bogahawatta (T. P. 207,812)		0	3 39
72	Migastennemedapanguwa (T. P. 206,094)		3	1 18
73	Migastennemedakumbura (T. P. 206,095)			
74	Migastennemelagedarawatta (T. P. 207,811)			
C.				
86	Dawulkarawattegodahena (T. P. 207,813)	0	0	17
87	Dawulkarawatta (T. P. 207,815)	2	1	22
88	Dawulkarawatta <i>alias</i> Dummalakandurahena (T. P. 207,813)	0	3	4
89	Dawulkara-arawa (P. P. 1,011/A 112)	0	3	4
90	Peragahawatta (T. P. 207,814)	2	2	13
D.				
81	Wanupallekumbura (T. P. 208,330)	1	1	22
100	Helamalakumbura (T. P. 206,170)	1	1	10
101	Usgamayawelapahatamahaira (T. P. 233,066)	0	3	15
102	Henwalagedarawattagawahena, Asweddumagedarawattagawahena (part of T. P. 207,800)	0	3	0
103	Henwalagedarawatta, Asweddumagedarawatta (part of T. P. 207,800)	2	3	16
104	Henwalagedarawattagawahena, Asweddumagedarawattagawahena (part of T. P. 207,800)	0	0	18
105	Usgamayawelapahatamahaira (T. P. 233,067)	0	2	29
106	Alutgedarawatta (part of T. P. 207,804)	1	0	31
107	Alutgedarawattehena (part of T. P. 207,804)	0	0	21
108	Siyambalagahawatta (T. P. 207,803)	0	1	10
109	Siyambalagahawatta (T. P. 207,802)	0	1	21
110	Pahalagahagedarawatta (T. P. 207,801)	1	0	10
111	Wagahakumburewatta <i>alias</i> Pahalagedarawatta (part of T. P. 206,099)	0	1	10
112	Wagahakumbura (part of T. P. 206,099)	1	1	36
113	Gannile (part of T. P. 206,100)	1	2	13
114	Gannilewatta <i>alias</i> Siyambalagahawatta (part of T. P. 206,100)	0	0	13
115	Depeleira (part of T. P. 206,101)	0	2	24
116	Bogahagedarawatta (part of T. P. 206,101)	0	0	12
117	Usgamayayawelepahatakumbura (T. P. 206,102)	1	3	26
118	Alutgedarawatta (T. P. 207,805)	1	0	27
119	Elawela (part of T. P. 233,068)	1	3	23
120	Bogahagedarawatta (part of T. P. 233,068)	0	0	39
122	Kunankara-arawa (T. P. 220,241)	0	2	10
E.				
127	Mahapeliya (T. P. 233,062)	0	3	28
128	Helakumbura (part of T. P. 233,064)	1	0	27
129	Helakumburekele (part of T. P. 233,064)	0	0	23
130	Medakumbura (T. P. 233,063)	1	0	4
131	Migahakumburepahatakella (T. P. 205,718)	1	2	2
F.				
146	Pahata-arawa (T. P. 205,724)	0	2	28
147	Meda-arawa (T. P. 205,723)	0	2	2
148	Linda-arawa (T. P. 205,722)	0	3	8
150	Linda-arawewatta (T. P. 207,794)	0	3	35
152	Agalewatta (T. P. 207,795)	0	1	31
154	Helagedarawatta (T. P. 207,797)	0	3	15
155	Medagedarawatta (T. P. 1,009/H 110)	0	1	23
156	Pahalagedarawatta (T. P. 207,796)	1	1	10
157	Arawagedarawatta (T. P. 207,798)	1	2	25
158	Gala-arawa (part of T. P. 233,065)	0	0	22
159	Gala-arawalangawatta (part of T. P. 233,065)	0	1	24
161	Delgahawattakumbura (part of T. P. 207,799)	0	0	16
162	Delgahawatta (part of T. P. 207,799)	0	2	11

Lot.	Name of Land.	Extent.		
		A.	R.	P.
G.				
135	.. Hidikiulehena (part of P. P. 1,009/V 109)	0	0	15
136	.. Hidikiulekumbura (part of P. P. 1,009/V 109)	0	2	12
137	.. Hidikiulemedakumbura (part of T. P. 205,719)	0	1	30
138	.. Hidikiulemedakumburewelwetiya (part of T. P. 205,719)	0	0	14
139	.. Hidikiulekumbukgahalangakumbura (T. P. 205,720)	0	1	10
140	.. Hidikiulepahata-arawa (part of T. P. 205,721)	0	2	0
141	.. Hidikiulepahata-arawehena (part of T. P. 205,721)	0	0	16
H.				
165	.. Baligearawa (T. P. 206,169)	0	1	0
166	.. Passaragedarawatta (part of T. P. 207,806)	2	1	20
167	.. Passaragedarawattehena (part of T. P. 207,806)	0	0	16
168	.. Passaragedarawatta <i>alias</i> Galarawa (part of T. P. 207,806)	0	0	18
169	.. Passaragedarawatta <i>alias</i> Beligearawa (part of T. P. 207,806)	0	0	10
170	.. Gala-arawa (T. P. 205,715)	0	2	1
171	.. Gala-arawewedikella (encroachment by T. P. 205,715)	0	1	15
171a	.. Madugaha-arawa and Mulatakumbura (T. P. 209,613)	1	0	7
172	.. Madugaha-arawa and Pahatakumbura (part of T. P. 205,716)	1	1	11
173	.. Madugaha-arawewetiya (part of T. P. 205,716)	0	0	15
176	.. Elkotuwewatta (T. P. 207,807)	2	0	8
177	.. Elkotuwearawa (T. P. 206,098)	0	1	27
179	.. Pansalawatta (part of T. P. 207,808)	1	2	8
180	.. Pansalawattehena (part of T. P. 207,808)	0	1	12
181	.. Welikiulearawa (part of T. P. 205,717)	0	2	4
182	.. Welikiulearawewetiya (part of T. P. 205,717)	0	0	8
184	.. Welikiuleihata-arawa (T. P. 226,266)	0	0	34
185	.. Alutgedarawattalangakumbura (part of T. P. 207,603)	0	0	7
186	.. Alutgedarawatta (part of T. P. 207,603)	1	1	21
187	.. Helagedarawatta (T. P. 207,602)	0	1	19
189	.. Kosgahawatta (T. P. 207,601)	0	1	16
I.				
190	.. Niyandagalawatta (T. P. 207,453)	0	3	8
192	.. Kalugahawatta (T. P. 207,452)	1	0	13
193	.. Galagawawatta (T. P. 207,454)	0	2	17
194	.. Bogahakiulegedarawatta (T. P. 207,456)	1	0	34
196	.. Pussellawegedarawatta (T. P. 207,457)	0	3	10
197	.. Helagedarapuwakwatta (T. P. 207,507)	0	2	34
198	.. Helagedarawatta (part of T. P. 207,598)	1	2	4
199	.. Helagedarawatta <i>alias</i> Galwalahena (part of T. P. 207,598)	0	0	12
201	.. Pelapolwatta (T. P. 207,509)	1	1	26
202	.. Kosgahagedarawatta (T. P. 207,508)	0	3	38
203	.. Pussellawegedarawatta (T. P. 207,506)	0	3	21
204	.. Galbokkeyagedarawatta (T. P. 207,505)	0	2	1
205	.. Bakinigahawatta (T. P. 207,455)	0	2	3
206	.. Siyambalagahawatta (T. P. 207,504)	1	0	33
J.				
207	.. Polwattearawa (part of T. P. 205,714)	0	0	25
208	.. Do. do.	0	0	15
209	.. Aswedduma-arawa (part of P. P. 1,006/U 108)	0	0	24
210	.. Do. do.	0	0	28
212	.. Godapitawattehena (part of T. P. 209,210)	0	0	30
213	.. Godapitawatta (part of T. P. 209,210)	0	2	15
215	.. Godapitawatta <i>alias</i> Polgahakandurepahata-arawa (part of P. P. 1,006/W 108)	0	0	6
216	.. Godapitawattehena <i>alias</i> Polgahakandurepahata-arawa (part of P. P. 1,006/W 108)	0	0	18
217	.. Polgahakandurepahata-arawa (part of P. P. 1,006/W 108)	0	1	8
220	.. Polgahakandurealutwatta (part of T. P. 207,599)	0	1	8
221	.. Do. do.	1	2	10
223	.. Helawatta (T. P. 209,211)	0	3	36
224	.. Polgahakandurewatta (part of T. P. 207,600)	1	0	31
225	.. Polgahakandurehena (part of T. P. 207,600)	1	1	0
		205	0	9

Sheets M⁹₁₋₉, M⁹₂₋₁₀, M⁹₁₇₋₂₅, M⁹₃₃₋₄₁, M⁹₄₉₋₅₇, M⁸₂₄₋₃₂, M⁸₄₀₋₄₈, M⁸₅₆₋₆₄ & M¹³₈₋₁₆

Surveyor-General's Office,
Colombo, April 18, 1907.

C. MEADEN,
for Surveyor-General.

II.

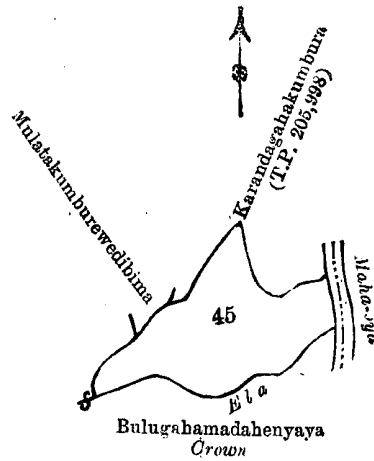
Preliminary plan 153.

Lot.	Name of Land.	Extent.	
		A.	R. P.
45	Mulatakumbura <i>alias</i> Gamarala's Gannille (P. P. 1,013/Y 112)	3	1 38

and bounded as follows : on the north by Karandagahakumbura (T. P. 205,998) ; on the east by the Maha-oya ; on the south by an ela (Bulugahamadahenyaya belonging to the Crown) ; on the west by Bulugahamadahenyaya belonging to the Crown, Mulatakumburawedibima (encroachment), Karandagahakumbura (T. P. 205,998).

November 8, 1907.

J. G. FRASER,
Special Officer.



Scale of 8 Chains to an Inch.

Situation : Pabbare village in Medagam pattu korale of Wellassa division.

Preliminary plan 153.

Lot.	Name of Land.	Extent.	
		A.	R. P.
45	Mulatakumbura <i>alias</i> Gamarala's Gannille (P. P. 1,013/Y 112)	3	1 38

Field sheet M ⁹ 33-41

Surveyor-General's Office,
Colombo, April 18, 1907.

C. MEADEN,
for Surveyor-General.

Uva S. O. 1,102

PRELIMINARY NOTICES.

Notice under "The Waste Lands Ordinances of 1897, 1899, 1900, and 1903."

TAKE notice that unless within three months from December 6, 1907, the persons, if any, who claim any interest in the lands hereinafter mentioned or in any one or more of such lands make claim in person or in writing to the said lands or any of them or to some interest therein to the Assistant Government Agent, Matara, at the Matara Kachcheri:

Such Assistant Government Agent, in pursuance of the powers vested in him by "The Waste Lands Ordinances of 1897, 1899, 1900, and 1903," will declare by writing under his hand that the said lands or such of them, as to which no claim has been made, are the property of the Crown.

Matara Kachcheri,
November 16, 1907.

W. L. KINDERSLEY,
Assistant Government Agent.

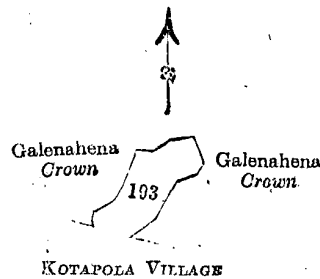
Description of Lands referred to.

The following lots situated in the village of Beralapanatara, in the Morawak korale of the Matara District, Southern Province, as described in the annexed certified tracings:—

Preliminary plan 33.

Lot.	Name of Land.	Extent.
		A. R. P.
193 ..	Polgasmulledeniya ..	0 3 30

and bounded as follows: on the north and east by Galenahena (declared Crown); on the south by Kotapola village; on the west by Galenahena (declared Crown).



Scale of 8 Chains to an Inch.

Situation: Beralapanatara village in Morawak korale of Matara District.

Preliminary plan 33.

Lot.	Name of Land.	Extent.
		A. R. P.
193 ..	Polgasmulledeniya ..	0 3 30

Field Sheet O₃₋₁₁¹⁵

Surveyor-General's Office,
Colombo, June 13, 1907.

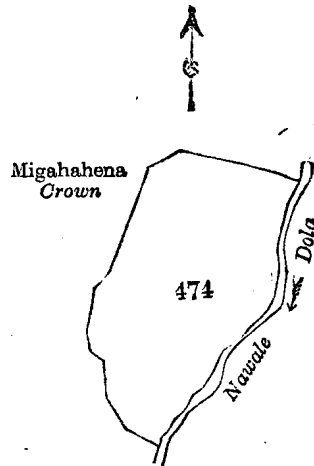
J. B. M. RIMOUT,
for Surveyor-General.

II.

Preliminary plan 33.

Lot.	Name of Land.	Extent.
		A. R. P.
474 ..	Migahawatta ..	6 1 35

and bounded as follows: on the north by Migahahena (declared Crown); on the east by Nawaledola; on the south and west by Migahahena (declared Crown).



Scale of 8 $\frac{1}{2}$ Chains to an Inch.

Situation : Beralapanatara village in Morawak korale of Matara District.

Preliminary plan 33.

Lot.	Name of Land.	Extent. A. R. P.
474	Migahawatta	6 1 35

Field sheet O ¹⁰₃₇₋₄₅

Surveyor-General's Office,
Colombo, June 13, 1907.

J. B. M. RIDOUT,
for Surveyor-General.

2,902

Notice under "The Waste Lands Ordinances of 1897, 1899, 1900, and 1903."

TAKE notice that unless within three months from December 6, 1907, the persons, if any, who claim any interest in the lands hereinafter mentioned or in any one or more of such lands or to some interest therein make claim in person or in writing to the said lands or any of them or to some interest therein to J. G. Fraser, Esq., Special Officer appointed under section 28 of "The Waste Lands Ordinances, 1897, 1899, 1900, and 1903," at his office at Hill House, Mutwal, Colombo :

Such Special Officer, in pursuance of the powers vested in him by the said Ordinances, will declare by writing under his hand that the said lands or such of them, as to which no claim has been made, are the property of the Crown.

J. G. FRASER,
Special Officer.

Description of the Lands referred to.

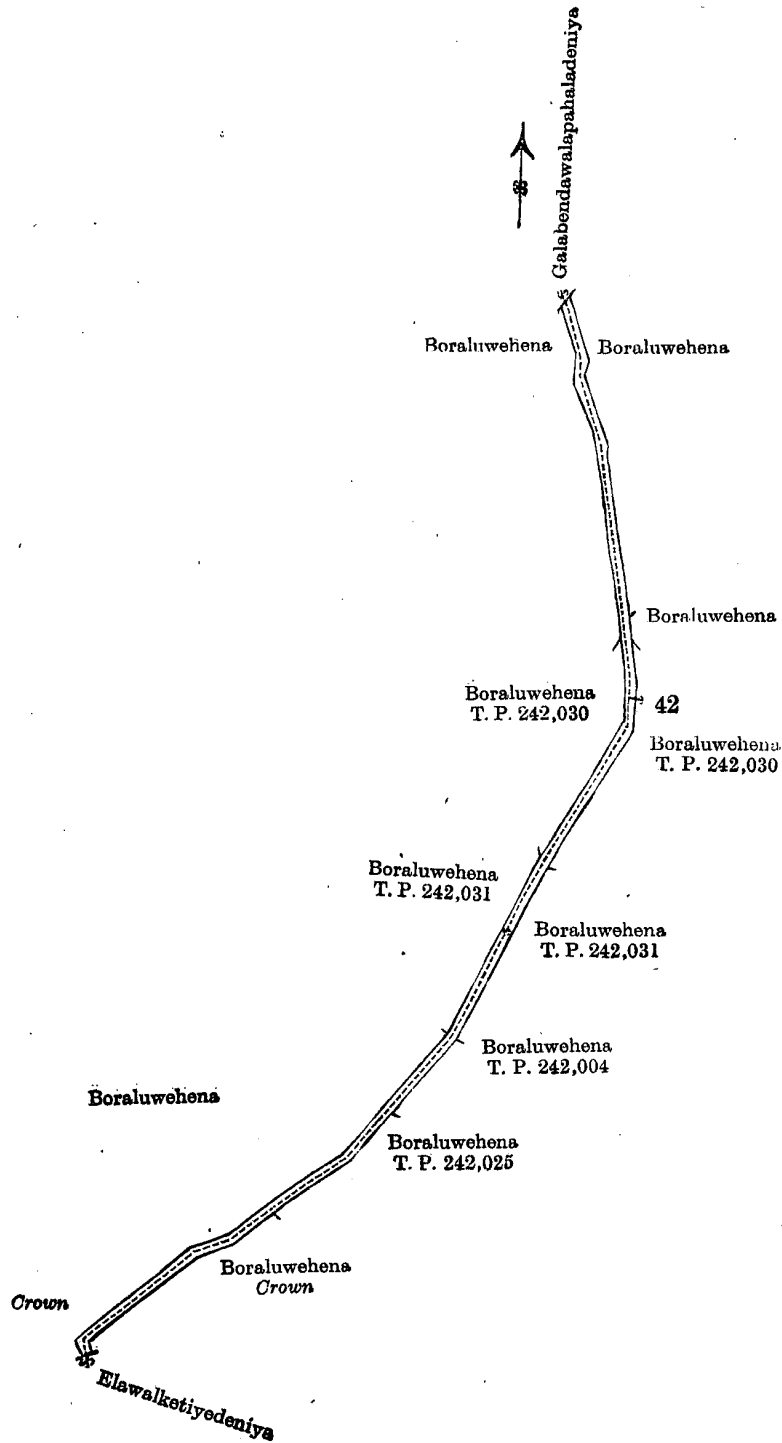
The following lots situated in the village of Narawelpita, in the Kandaboda pattu of the Matara District, in the Southern Province, as described in the annexed certified tracings :—

I.

Preliminary plan 188.

Lot.	Name of Land.	Extent. A. R. P.
42	Boraluwehena (road reservation)	0 2 10

and bounded as follows : on the north by Galabendewalapahaladeniya claimed by P. W. Babanise and others ; on the east by Boraluwehena sold by the Crown to D. A. A. Wickramasinha, Boraluwehena sold by the Crown to E. P. Soggi (T. P. 242,030), Boraluwehena sold by the Crown to N. A. Disan (T. P. 242,031), Boraluwehena sold by the Crown to N. H. Nicorisa (T. P. 242,004), Boraluwehena sold by the Crown to ditto (T. P. 242,025), Boraluwehena belonging to the Crown ; on the south by Elswelketiyedeniya claimed by N. Don Andiris and others, Boraluwehena belonging to the Crown ; on the west by Boraluwehena belonging to the Crown, Boraluwehena sold by the Crown to N. A. Disan (T. P. 242,031), Boraluwehena sold by the Crown to E. P. Soggi (T. P. 242,030), Boraluwehena sold by the Crown to P. A. Diyonis.



Scale of 4 Chains to an Inch.

Situation : Narawelpita village in Kandaboda pattu.

Preliminary plan 188.

Lot.	Name of Land.	Extent. A. R. P.
42	Boraluwehena (road reservation)	0 2 10

Surveyor-General's Office,
Colombo, November 2, 1907.

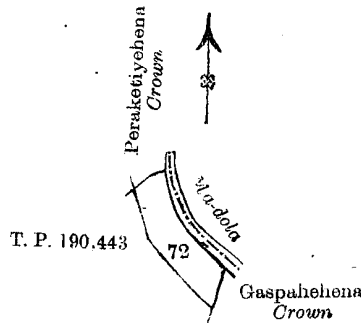
J. B. M. RIDOUT,
for Surveyor-General.

II.

Preliminary plan 188.

Lot.	Name of Land.	Extent.	
		A.	R. P.
72	Kirindiarehena	0	3 28

and bounded as follows : on the north by Peraketiyehehena belonging to the Crown, the Madola ; on the east by Gaspahehena belonging to the Crown ; on the south and west by T. P. 190,443.



Scale of 8 Chains to an Inch.

Situation : Narawelpita village in Kandaboda pattu.

Preliminary plan 188.

Lot.	Name of Land.	Extent.	
		A.	R. P.
72	Kirindiarehena	0	3 28

Surveyor-General's Office,
Colombo, November 2, 1907.

Field sheet O 20
37—45

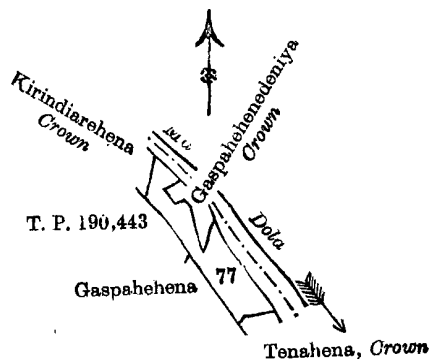
J. B. M. RIDOUT,
for Surveyor-General.

III.

Preliminary plan 188.

Lot.	Name of Land.	Extent.	
		A.	R. P.
77	Gaspahehena	1	0 10

and bounded as follows : on the north by the Madola, Gaspahehenadeniya belonging to the Crown ; on the east by the Madola ; on the south by Tenahena declared to be Crown property ; on the west by Gaspahehena claimed by Don Covis Gunawardana Mathuen Sinha, T. P. 190,443, Kirindiarehena belonging to the Crown.



Scale of 8 Chains to an Inch.

Situation : Narawelpita village in Kandaboda pattu.

Preliminary plan 188.

Lot.	Name of Land.	Extent.	
		A.	R. P.
77	Gaspahehena	1	0 10

Surveyor-General's Office,
Colombo, November 2, 1907.
2,903

Sheet O 20
37—45

J. B. M. RIDOUT,
for Surveyor-General.
Matara S. O. 16—1907

Notice under "The Waste Lands Ordinances of 1897, 1899, 1900, and 1903."

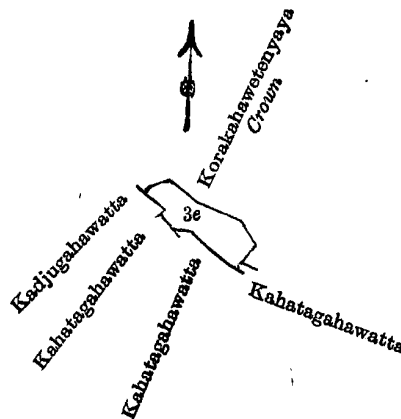
TAKE notice that unless within three months from December 6, 1907, the persons, if any, who claim any interest in the land hereinafter mentioned make claim in person or in writing to the said land or to some interest therein to J. G. Fraser, Esq., Special Officer appointed under section 28 of "The Waste Lands Ordinances, 1897, 1899, 1900, and 1903," at his office at Hill House, Mutwal, Colombo :

Such Special Officer, in pursuance of the powers vested in him by the said Ordinances, will declare by writing under his hand that the said land, to which no claim has been made, is the property of the Crown.

J. G. FRASER,
Special Officer.

Description of the Land referred to.

The land commonly called or known as Kahatagahahena (cemetery), situated in the village of Meda Dambuwa, in the Yagam pattu of the Central Pitigal korale of the Chilaw District, in the North-Western Province ; containing in extent 2 roods and 35 perches, shown as lot 3e in preliminary plan 224 and in the annexed certified tracing therefrom, and bounded as follows : on the north by Korakahawetenyaya belonging to the Crown ; on the east by Korakahawetenyaya belonging to the Crown, Kahatagahawatta claimed by W. Loku Setuwa ; on the south by Kahatagahawatta sold by the Crown to W. Loku Setuwa ; on the west by Kajugahawatta sold by the Crown to W. Loku Lapaya and Buriya.



Scale of 8 Chains to an Inch.

Situation : Meda Dambuwa village in Central Pitigal korale of Chilaw District.

Preliminary plan 224.

Lot.	Name of Land.	Extent.	
		A.	R. P.
3e	Kahatagahahena (cemetery)	0	2 35

Surveyor-General's Office,
Colombo, November 15, 1907.
2,904.

J. B. M. RIDOUT,
for Surveyor-General.
Chilaw S. O. 9—1907

Notice under "The Waste Lands Ordinances of 1897, 1899, 1900, and 1903."

TAKE notice that unless within three months from December 6, 1907, the persons, if any, who claim any interest in the lands hereinafter mentioned or in any one or more of such lands make claim in person or in writing to the said lands or any of them or to some interest therein to W. E. Wait, Esq., Special Officer appointed under section 28 of "The Waste Lands Ordinances, 1897, 1899, 1900, and 1903," at his office at Hill House, Mutwal, Colombo :

Such Special Officer, in pursuance of the powers vested in him by the said Ordinances, will declare by writing under his hand that the said lands or such of them, as to which no claim has been made, are the property of the Crown.

W. E. WAIT,
Special Officer.

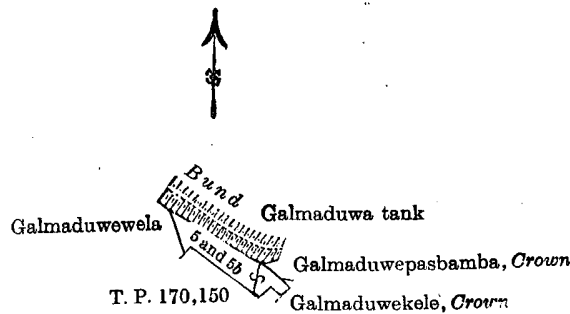
Description of the Lands referred to.

The following lots situated in the village of Galmaduwa, in the Nambade tulana of the Eppawala korale of the Nuwaragam palata, in the North-Central Province, as described in the annexed certified tracing :—

Preliminary plan 389.

Lot.	Name of Land.	Extent.		
		A.	R.	P.
5	Welawatta (bund reservation)	0	0	15
5b	Wanelawatta (P. P. 1,268/3,752) (bund reservation)	0	1	21
		0	1	36

and bounded as follows : on the north by the bund of Galmaduwa tank, Galmaduwapasbamba belonging to the Crown ; on the east by Galmaduwakele belonging to the Crown ; on the south by T. P. 170,150 ; on the west by Gamaduwegwela claimed by the villagers of Galmaduwa.



Scale of 8 Chains to an Inch.

Situation : Galmaduwa village in Eppawala korale.

Preliminary plan 389.

Lot.	Name of Land.	Extent.		
		A.	R.	P.
5	Welawatta (bund reservation)	0	0	15
5b	Wanelawatta (P. P. 1,268/3,752) (bund reservation)	0	1	21
		0	1	36

Sheet F ¹⁴
38—46

Surveyor-General's Office,
Colombo, October 31, 1907.
2,905

J. B. M. RIDOUR,
for Surveyor-General.
Anuradhapura S. O. 101—1907

Notice under "The Waste Lands Ordinances of 1897, 1899, 1900, and 1903."

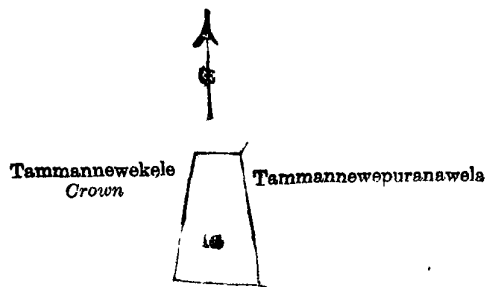
TAKE notice that unless within three months from December 6, 1907, the persons, if any, who claim any interest in the land hereinafter mentioned make claim in person, or in writing to the said land or to some interest therein to W. E. Wait, Esq., Special Officer appointed under section 28 of "The Waste Lands Ordinances, 1897, 1899, 1900, and 1903," at his office at Hill House, Mutwal, Colombo :

Such Special Officer, in pursuance of the powers vested in him by the said Ordinances, will declare by writing under his hand that the said land, to which no claim has been made, is the property of the Crown.

W. E. WAIT,
Special Officer.

Description of the Land referred to.

The land commonly called or known as Tammannewevaiyalkadu, situate in the village of Tammanawa, in the Galkadawala tulana of the Nuwaragam korale of the Nuwaragam palata, in the North-Central Province, containing in extent 1 acre 2 roods and 36 perches, shown as lot 1a in preliminary plan 478 and in the annexed certified tracing therefrom, and bounded as follows: on the north by Tammannewekele declared Crown; on the east by Tammannewe Puranawela claimed by the villagers of Gambirigaswewa; on the south and west by Tammannewekele declared Crown.



Scale of 8 Chains to an Inch.

Situation: Tammannewa village in Nuwaragam korale.

Preliminary plan 478.

Lot.	Name of Land.	Extent. A; R. P.
1a	Tammannewevaiyalkadu	1 2 36

Sheet F 3—11⁴

Surveyor-General's Office,
Colombo, November 6, 1907.
2,906

J. B. M. RIDOUT,
for Surveyor-General.
Anuradhapura S. O. 102—1907

Notice under "The Waste Lands Ordinances of 1897, 1899, 1900, and 1903."

TAKE notice that unless within three months from December 6, 1907, the persons, if any, who claim any interest in the lands hereinafter mentioned or in any one or more of such lands make claim in person or in writing to the said lands or any of them or to some interest therein to J. G. Fraser, Esq., Special Officer appointed under section 28 of "The Waste Lands Ordinances, 1897, 1899, 1900, and 1903," at his office at Hill House, Mutwal, Colombo.:

Such Special Officer, in pursuance of the powers vested in him by the said Ordinances, will declare by writing under his hand that the said lands or such of them, as to which no claim has been made, are the property of the Crown.

J. G. FRASER,
Special Officer.

Description of the Lands referred to.

The following lots situated in the village of Alannulla in the Medagam pattu korale of the Wellassa division, in the Province of Uva, as described in the annexed certified tracings:—

I.

Preliminary plan 166.

Lot.	Name of Land.	Extent. A. R. P.
2	Madamearawa alias Makulawearawa	0 1 34
3	Medalandedeniya	1 0 11
4	Dowepitiya	3 2 10
7	Linda-arawa	4 3 39
8	Timbirigaha-arawa	1 3 29
9	Gederakumburepitiya	6 1 23
10	Samayanpitiya	0 2 35
11	Kumbukgahapitiya	1 0 35
12	Ehalagaha-arawa	1 0 13
13	Unagasdeniya-arawa	0 3 7
14	Do.	0 0 28
15	Do.	0 1 16

Lot.	Name of Land.	Extent.		
		A.	R.	P.
18	Helamigahawagurewewa	4	1	10
19	Kalugahapitiya	2	1	11
20	Elpitiya Timbiriya-gaha-arawa	2	0	27
22	Samayanpitiya	0	1	28
26	Linda-arawedeniya, Kalilindapitiya	0	0	14
31	Welikumburepitiya	0	1	17
32	Welikumbura	0	1	8
33	Welikumburapitiya	0	2	35
40	Bogaspitiya	0	3	13
44	Peragahawattehewana	1	2	18
45	Nilwalagodamukalana, Kosgahagodamukalana	8	1	5
46	Timbirigaha-arawehena, Ankadewattehena, Weneypitiyeyaya, Kammalwattékella, Galewattéhenyaya, Polgahawattéhenyaya, Amunebeddehenyaya, Pitamullehena, Weliarawewitiya, Nungaha-arawa, Kapulandéhenyaya, Kurundugahakeulewatta, Godamadapitiyehenyaya, Ambagahawatta, Helagederawatta, Weliarawewetiyekella, Welipotakandurehena, Himbiligastenneyaya, Tibotuwaweyaya, Totilagammanehena, Bulgahagoda, Pahalapitiyehenyaya, Mutukeliyehunnehenyaya, Bubulekatuwehenyaya, Diganwalawelwetiya, Bogastennehenyaya, Welikumburehenyaya, Kalugahapitiyeyaya, Dowehenyaya, Ratuperagahawattéhenyaya, Helawaluwattéhenyaya, Udukandurehenyaya, Keulehenyaya, Kolongollehenyaya, Daluwewatta, Katigalyawahena, Neketugearawa Palugederawattéhenyaya, Dambanagaspiyehenyaya, Migongahagawahenyaya, Migaharawehenyaya, Kirimaduwehenyaya, Waduwangehényaya, Galkandehenyaya, Tambalehena, Radawagearawehenyaya, Katuwayaya, Gorendiella-arawehenyaya, Wadakahamandiyehenyaya, Alupotawattéhenyaya, Talgahawattéhenyaya, Talgahamulahenyaya, Rukkattanagahahenyaya, Ellenpallenpitawatta, Pusheraligahawattéhena, Mulatapitiyehena, Gedarakumburehenyaya, Ehalegaha-arawehenyaya, Yodakandearawa, Ambagaslandehenyaya, Unagadeniyeyaya, Linda-arawehenyaya, Mukularawehenyaya, Madamewattéhenyaya, Dowepitiya	1,292	2	3
49	Hinarawe <i>alias</i> Puwakgaha-arawa	0	0	21
53	Na-atugommana	22	1	38
54	Na-atugommanatalawa and Gahalabeddetalawa	43	0	32
60	Idikadahelamukalana	26	3	14
61	Pubbarayearawa, Lindula-arawa	2	0	27
63	Tennehenemukalana	3	0	31
71	Amunebedda	7	1	12
72	Ittagalatalawa	9	2	7
73	Torangammanetalawa	18	3	36
74	Mahabedda	79	2	20
75	Malabodaellatalawa <i>alias</i> Aspayahinnetalawa	64	1	30
76	Miminigalatalawa	7	3	26
77	Udawewamukalana	2	0	8
78	Udawewa	0	3	15
80	Kehelwattearawa	0	1	12
81	Do.	0	0	16
82	Udawewakumburapitiya	0	0	22
83	Malakandurapitiya	0	1	2
89	Indikadawelatalawa	68	2	13
90	Migaha-arawapitiya	0	2	0
99	Kotigalagawarode	4	0	28
		1,699	1	39

and bounded as follows: on the north by the Medagama-oya, Madamewatta claimed by Mr. W. Dunuwila, Police Magistrate, Matale, Medagama-oya, Diganwelkandura, the village limit of Timbiriya; on the east by the village limit of Pubbare; on the south by the village limit of Bakinigahawela, Gorakagahakandura (the village limit of Bakinigahawela), Madamewatta claimed by Mr. W. Dunuwila, Police Magistrate, Matale, the village limit of Bakinigahawela, Watawanekumbura claimed by Mr. W. Dunuwila, Police Magistrate, Matale, the village limit of Bakinigahawela, the village limit of Kinnarabowa, the Badulla-oya, Kundamulleagata claimed by Modarawanegedara Sudukuma, tenant of Mr. Dunuwila, Alupotewatta claimed by K. Appuhamy, tenant of Mr. Dunuwila, Alupotakumbura claimed by K. Gamandi, tenant of Mr. Dunuwila, Medakumbura claimed by Kandamullegedara Kiriwante, Mulatakumbura claimed by I. Siyatu, tenant of Mr. Dunuwila, Mulata-aswed-duma claimed by W. Banda, tenant of Mr. Dunuwila; on the west by the village limit of Kinnarabowa, the Galahabedde-oya (the village limit of Kinnarabowa and of Pitadeniya), Pahalagederawatta claimed by P. Dili-guwa, tenant of Mr. Dunuwila, Helagederawatta claimed by Mr. Dunuwila, Timbirigahakendewatta claimed

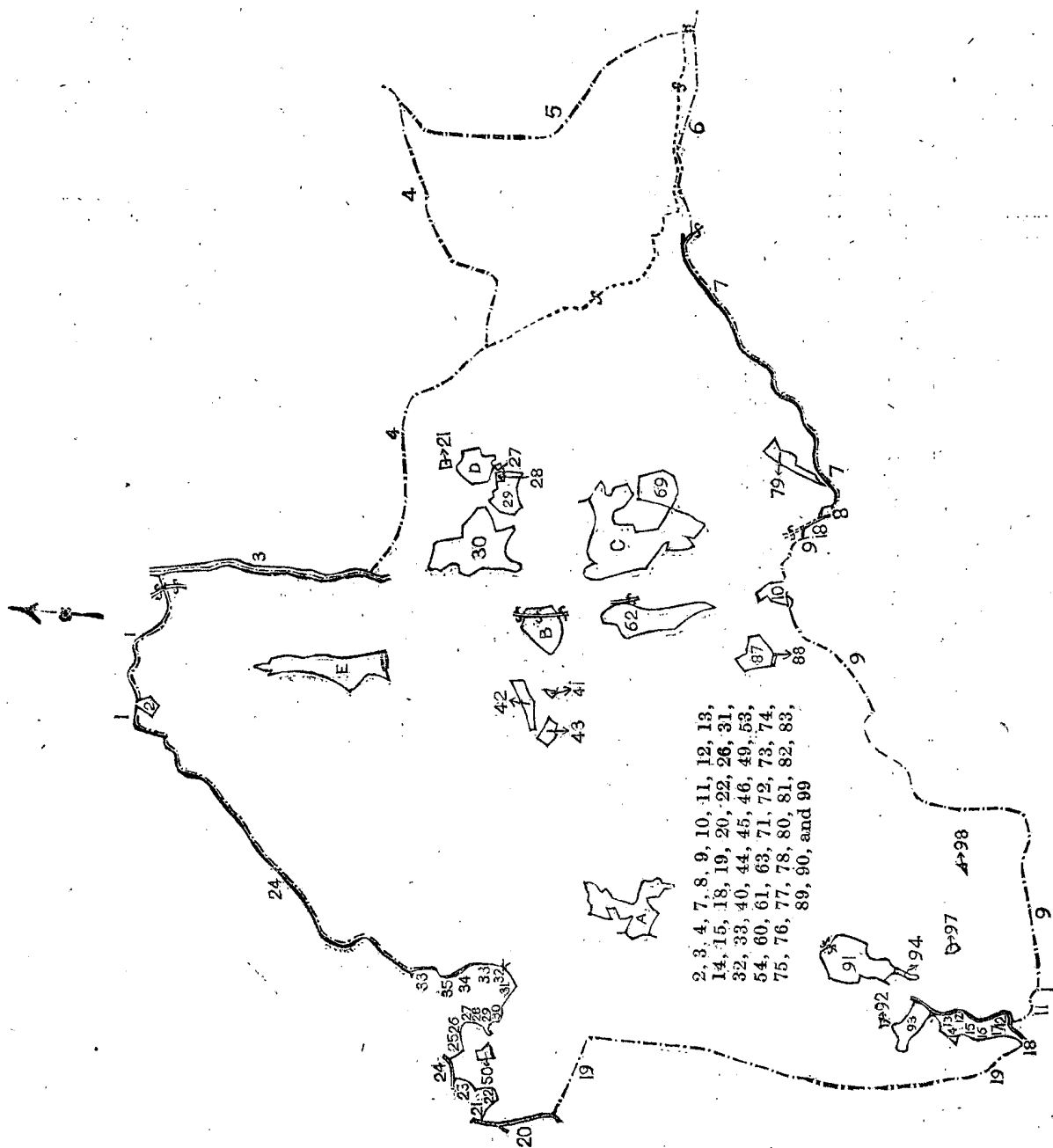
by M. Dewaya, tenent of Mr. Dunuwila, the Medagan-oya, Timbirigaha-arawa claimed by Mr. Dunuwila, Police Magistrate, Lenigearawa *alias* Koskotearawa claimed by Mr. Dunuwila, Police Magistrate, Galagawa-arawa claimed by Mr. Dunuwila, Police Magistrate, Meda-arawa claimed by Mr. Dunuwila, Police Magistrate, Walanbeddekumbura claimed by Mr. Dunuwila, Police Magistrate, Goluwagearawa claimed by Mr. Dunuwila, Police Magistrate, Kitilmulla claimed by Mr. Dunuwila, Police Magistrate, Hinkaliyawa claimed by Mr. Dunuwila, Police Magistrate, the Badulgolle-oya, Kosgahauhana claimed by Mr. W. Dunuwila, Police Magistrate, Matale, Mahakaliyawamuttettuwa claimed by Mr. W. Dunuwila, Police Magistrate, Matale, the Badulgolle-oya, the Medagan-oya.

NOTE.—The following lots lying within the above boundaries are excluded from this notice, and their aggregate acreage of 97 acres 3 roods and 4 perches is not included in the acreage of 1,699 acres 1 rood and 39 perches given above:—

Preliminary plan 166.

Lot.	Name of Land.	Extent.		
		A.	B.	P.
E	5 .. Pallemigahakumbura (T. P. 176,700) ..	1	3	25
	6 .. Migahawagura ..	0	1	34
	16 .. Pallemigahawagura (part of T. P. 176,701) ..	0	2	31
	17 .. Helamigahawagura (do.) ..	6	1	31
	21 .. Angodigewatta, Waragodawatta ..	0	1	14
D	23 .. Helakumbura <i>alias</i> Kammalekumbura ..	2	3	12
	24 .. Helakumburawatta, Kammalewatta ..	0	1	7
	25 .. Linda-arawa ..	0	0	24
	27 .. Do. ..	0	0	29
	28 .. Galewatta ..	0	0	35
29 .. Polgahawelawatuyaya, Galewatta, Wehiwinne-gedarawatta, Alupotagedarawatta ..	3	1	21	
30 .. Polgahawela, Bogahawela; Siyambalagahakumbura, Kudaira, Pita-arawa, Wewa-arawa, Wera-godakumbura, Dangahakumbura, Kahatagahakumbura, Polgahaira, Kosgahaira ..	13	0	6	
B	34 .. Ampitiyearawa (part of T. P. 176,702) ..	0	0	19
	35 .. Do. do. ..	1	0	11
	36 .. Bogastennepitiya (part of T. P. 176,703) ..	0	0	15
	37 .. Do. do. ..	1	1	20
	38 .. Bogastennehena (part of T. P. 176,704) ..	0	0	29
	39 .. Bogastennepitiya do. ..	1	3	0
	41 .. Ritigahawatta <i>alias</i> Walauwewatta ..	0	0	31
	42 .. Gangodakumbura ..	2	1	21
	43 .. Siyambalagahawatta ..	1	1	31
	50 .. Dikwatta ..	0	2	9
A	55 .. Dodangollewatta, Agalewatta ..	2	1	33
	56 .. Paratota-arawa, Kalugala-arawa, Talgaha-arawa ..	2	1	33
	57 .. Paratota-arawakumbura ..	0	0	15
	58 .. Polwatta ..	0	2	21
	59 .. Koswattearawa ..	1	3	12
	62 .. Diganwela ..	7	1	36
	64 .. Bogahamulakamata ..	0	0	12
	65 .. Do. (part of T. P. 186,944) ..	0	0	29
	66 .. Tennekumburuyaya (part of T. P. 186,944) ..	0	2	22
	67 .. Helakumbura, Damba-arawa, Medapanguwekumbura, Hitiarawa, Peramasarawa, Tennekumbura, Kongaha-arawa, Liyangaha-arawa, Weliarawa, Nungaha-arawa, Metiwalapitiya, Kurundugahakiula ..	19	2	16
C	68 .. Kurundugahakiulewatta ..	0	2	27
	70 .. Dambaghamulakamata ..	0	0	12
	69 .. Pahalagedarawatta, Helagedarawatta, Bogahawatta ..	4	1	27
	79 .. Udawewekumbura ..	2	2	3
	87 .. Pahalagedarawatta, Siyambalagahawatta, Helagederawatta, Alutgedarawatta ..	3	0	27
	88 .. Gedera-arawa, Hinarawa ..	0	0	22
	91 .. Weliwatta, Helawatta, Modarawanegederawatta, Dambagodewatta, Ataburugahawatta, Helagedarawatta ..	7	1	38
	92 .. Wadakahamandiya ..	0	0	21
	93 .. Kundamullehelagedarawatta, Kundamullenaragahawatta, Kundamullemedawatta ..	3	2	2
	94 .. Gerandillearawa ..	0	1	26
	97 .. Bogaha-arawa ..	0	2	10
	98 .. Katumiralagahagawawatta ..	0	0	25

97 3 4



2, 3, 4, 7, 8, 9, 10, 11, 12, 13,
14, 15, 18, 19, 20, 22, 26, 31,
32, 33, 40, 44, 45, 46, 49, 53,
54, 60, 61, 63, 71, 72, 73, 74,
75, 76, 77, 78, 80, 81, 82, 83,
89, 90, and 99

Scale of 32 Chains to an Inch.

Boundaries.

- | | | |
|---|---|---|
| 1 Medagama-oya | 11 Village limit of Kinnarabowa | 25 Timbirigaha-arawa |
| 2 Medamewatta | 12 Badulgolle-oya | 26 Linegearawa <i>alias</i> Kostote-
arawa |
| 1 Medagama-oya | 13 Kundamulleagata | 27 Galagawa-arawa |
| 3 Diganwel-kandura (Village limit
of Timbiriya) | 14 Alupotewatta | 28 Meda-arawa |
| 4 The village limit of Timbiriya | 15 Alupotakumbura | 29 Walanbeddekumbura |
| 5 The village limit of Pubbare | 16 Medakumbura | 30 Goluwarearawa |
| 6 The village limit of Bakini-
gahawela | 17 Mulatakumbura | 31 Kiulmulla |
| 7 Gorakgahakandura (village
limit of Bakinigahawela) | 18 Mulata-aswedduma | 32 Hinkaliyawa |
| 8 Medamewatta | 19 Kinnarabowa village | 33 Badulgolle-oya |
| 9 Village limit of Bakinigahawela | 20 Galahabedde-oya (Kinnara-
bowa and Pitadeniya villages) | 34 Kosgahauhana |
| 10 Watawanekumbura | 21 Pahalagedarawatta | 35 Mahakaliyaweputtettuwa |
| 9 Village limit of Bakinigahawela | 22 Helegedarawatta | 33 Badulgolle-oya |
| | 23 Timbirigahakindewatta | 24 Medagan-oya |
| | 24 The Medagan-oya | |

Situation : Alanmulla village in Medagama korale.
Preliminary plan 166.

Lot.	Name of Land.	Extent.		
		A.	R.	P.
2	Madamearawa <i>alias</i> Makulawearawa	0	1	34
3	Medalandedeniya	1	0	11
4	Dowepitiya	3	2	10
7	Linda-arawa	4	3	39
8	Timbirigaha-arawa	1	3	29
9	Gederakumburepitiya	6	1	23
10	Samayanpitiya	0	2	35
11	Kumbukgahapitiya	1	0	35
12	Ehalagaha-arawa	1	0	13
13	Unagasdeniya-arawa	0	3	7
14	Do.	0	0	28
15	Do.	0	1	16
18	Helamigahawagurewewa	4	1	10
19	Kalugahapitiya	2	1	11
20	Elpitiya Timbiriagaha-arawa	2	0	27
22	Samayanpitiya	0	1	28
26	Linda-arawedeniya, Kalilindapitiya	0	0	14
31	Welikumburepitiya	0	1	17
32	Welikumbura	0	1	8
33	Welikumburapitiya	0	2	35
40	Bogaspitiya	0	3	13
44	Peragahawattehewana	1	2	18
45	Nilwalagodamukalana, Kosgahagodamukalana	8	1	5
46	Timbirigaha-arawehena, Ankadewattehena, Weneyepitiyeyaya, Kammalwattekella, Galewattehenyaya, Polgahawattehenyaya, Amunbeddehenyaya, Pitamullehena, Weliarawewitiya, Nungaha-arawa, Kapulandehenyaya, Kurundugahakeulewatta, Godamadapitiyehenyaya, Ambagahawatta, Helagederawatta, Weliarawewetiyekella, Welipotakandurehena, Himbiligastennyaya, Tibotuwaweyaya, Totilagammanehena, Bulugahagoda, Pahalapitiyehenyaya, Mutukeliyehunnahenyaya, Bubulekatuwehenyaya, Diganwalawelwetiya, Bogastennehenyaya, Welikumburehenyaya, Kalugahapitiyeyaya, Dowehenyaya, Ratuperagahawattehenyaya, Helawaluwewattehenyaya, Udukandurehenyaya, Keulehenyaya, Kolongollehenyaya, Daluwewatta, Katigalyawahena, Nektiyearawa Palugederawattehenyaya, Dambanagaspiyehenyaya, Migongahagawahenyaya, Migaharawehenyaya, Kirimaduwehenyaya, Waduwaneghenyaya, Galkandehenyaya, Tambalehena, Radawagearawehenyaya, Katuweyaya, Gorendiella-arawehenyaya, Wadakhamandiyehenyaya, Alupotawattahenyaya, Talgahawattehenyaya, Talgahamulahenyaya, Rukkattanagahahenyaya, Ellenpallenpitawatta Pusheraligahawattehena, Mulatapitiyehena, Gedarakumburehenyaya, Ehalagaha-arawehenyaya, Yodakandearawa, Ambagaslandehenyaya, Unagasdeniyeyaya, Linda-arawehenyaya, Mukularawehenyaya, Madamewattehenyaya, Dowepitiya	1,292	2	3
49	Hinarawe <i>alias</i> Puwakgaha-arawa	0	0	21
53	Na-atugommana	22	1	38
54	Na-atugommanatalawa and Gahalabeddetalawa	43	0	32
60	Idikadahelamukalana	26	3	14
61	Pubbarayagearawa, Lindula-arawa	2	0	27
63	Tennehenemukalana	3	0	31
71	Amunbedda	7	1	12
72	Ittagalatalawa	9	2	7
73	Torangammanetalawa	18	3	36
74	Mahabedda	79	2	20
75	Malabodaelletalawa <i>alias</i> Aspayahinnetalawa	64	1	30
76	Miminigalatalawa	7	3	26
77	Udawewamukalana	2	0	8
78	Udawewa	0	3	15
80	Khelwattearawa	0	1	12
81	Do.	0	0	16
82	Udawewakumburapitiya	0	0	22
83	Malakandurapitiya	0	1	2
89	Indikadawelatalawa	68	2	13
90	Migaha-arawapitiya	0	2	0
99	Kotigalagawarode	4	0	28
		1,699	1	39

Lots excluded.

Preliminary plan 166.

Lot.	Name of Land.	Extent.		
		A.	R.	P.
		1	3	25
E	5 .. Pallemigahakumbura (T. P. 176,700) ..	0	1	34
	6 .. Migahawagura ..	0	2	31
	16 .. Pallemigahawagura (part of T. P. 176,701) ..	6	1	31
	17 .. Helamigahawagura (do.) ..	0	1	14
	21 .. Angodigewatta, Waragodawatta ..	2	3	12
D	23 .. Helakumbura <i>alias</i> Kammalekumbura ..	0	1	7
	24 .. Helakumburawatta, Kammalewatta ..	0	0	24
	25 .. Linda-arawa ..	0	0	29
	27 .. Do. ..	0	0	35
	28 .. Galewatta ..	3	1	21
29 .. Polgahawelatuyaya, Galewatta, Wehiwinne-gedarawatta, Alupotagedarawatta ..				
30 .. Polgahawela, Bogahawela, Siyambalagahakumbura, Kudaira, Pita-arawa, Wewa-arawa, Wera-godakumbura, Dangahakumbura, Kahatagahakumbura, Polgahaira, Kosgahaira ..	13	0	6	
B	34 .. Ampitiyearawa (Part of T. P. 176,702) ..	0	0	19
	35 .. Do. ..	1	0	11
	36 .. Bogastennepitiya (part of T. P. 176,703) ..	0	0	15
	37 .. Do. ..	1	1	20
	38 .. Bogastennehena (part of T. P. 176,704) ..	0	0	29
	39 .. Bogastennepitiya do. ..	1	3	0
	41 .. Ritigahawatta <i>alias</i> Walauwewatta ..	0	0	31
	42 .. Gangodakumbura ..	2	1	21
	43 .. Siyambalagahawatta ..	1	1	31
	50 .. Dikwatta ..	0	2	9
	55 .. Dodangollewatta, Agalewatta ..	2	1	33
	56 .. Paratota-arawa, Kalugala-arawa, Talgaha-arawa ..	2	1	33
	57 .. Paratota-arawakumbura ..	0	0	15
	58 .. Polwatta ..	0	2	21
	59 .. Koswattearawa ..	1	3	12
A	62 .. Diganwela ..	7	1	36
	64 .. Bogahumulakamata ..	0	0	12
	65 .. Do. (part of T. P. 186,944) ..	0	0	29
	66 .. Tennekumburuyaya (part of T. P. 186,944) ..	0	2	22
	67 .. Helakumbura, Damba-arawa, Medapanguwekumbura, Hitiarawa, Peramasarawa, Tennekumbura, Kongaha-arawa, Liyangaha-arawa, Weliarawa, Nungaha-arawa, Metiwalapitiya, Kurundugahiula ..	19	2	16
	68 .. Kurundugahakiulewatta ..	0	2	27
	70 .. Dambagahumulakamata ..	0	0	12
	69 .. Pahalagedarawatta, Helagedarawatta, Bogahawatta ..	4	1	27
	79 .. Udawewekumbura ..	2	2	3
	87 .. Pahalagedarawatta, Siyambalagahawatta, Helagedarawatta, Alutgedarawatta ..	3	0	27
	88 .. Gedara-arawa, Hinarawa ..	0	0	22
	91 .. Weliwatta, Helawatta, Modarawanegedarawatta, Dambagodewatta, Ataburugahawatta, Helagedarawatta ..	7	1	38
	92 .. Wadakahamandiya ..	0	0	21
	93 .. Kundamullehelagedarawatta, Kundamullenarangahawatta, Kundamullemedawatta ..	3	2	2
	94 .. Gerandillearawa ..	0	1	26
97 .. Bogaha-arawa ..	0	2	10	
98 .. Katumiralagahagawawatta ..	0	0	25	
		97	3	4

Field sheets M 22-30, M 23-31, M 24-32, M 38-46, and M 39-47

Surveyor-General's Office,
Colombo, October 22, 1907.

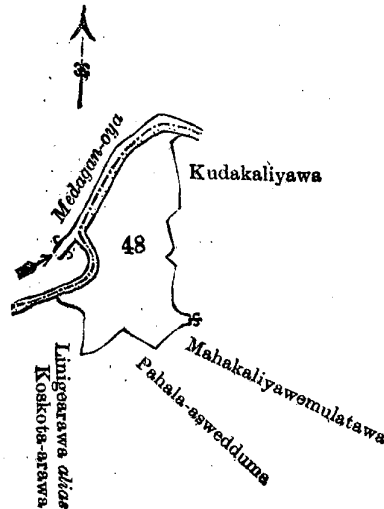
J. B. M. RIMOUR,
for Surveyor-General.

II.

Preliminary plan 166.

Lot.	Name of Land.	Extent.		
		A.	R.	P.
48	Kudakaliyaweduwa ..	2	3	34

and bounded as follows: on the north by the Medagan-oya; on the east by the Kudakaliyawa claimed by Mr. William Dunuwila, Mahakaliyawemulatawa claimed by Mr. William Dunuwila; on the south by Mahakaliyawemulatawa claimed by Mr. William Dunuwila, Pahala-aswedduma claimed by Mr. William Dunuwila, Linigearawa *alias* Koskotearawa claimed by Mr. William Dunuwila; on the west by Medagan-oya.



Scale of 8 Chains to an Inch.

Situation : Alanmulla village in Medagam pattu.

Preliminary plan 166.

Lot.	Name of Land.	Extent. A. R. P.
48	Kudakaliyaweduwa	2 3 34

Sheets M ⁸ 22-30 and M ⁸ 23-31

Surveyor-General's Office,
Colombo, October 22, 1907.

J. B. M. RIDOUT,
for Surveyor-General.

2,907

Uva S. O. 46—1907

Notice under "The Waste Lands Ordinances of 1897, 1899, 1900, and 1903."

TAKE notice that unless within three months from December 6, 1907, the persons, if any, who claim any interest in the lands hereinafter mentioned or in any one or more of such lands or to some interest therein make claim in person or in writing to the said lands or any of them or to some interest therein to J. G. Fraser, Esq., Special Officer appointed under section 28 of "The Waste Lands Ordinances, 1897, 1899, 1900, and 1903," at his office at Hill House, Mutwal, Colombo :

Such Special Officer, in pursuance of the powers vested in him by the said Ordinances, will declare by writing under his hand that the said lands or such of them, as to which no claim has been made, are the property of the Crown.

J. G. FRASER,
Special Officer.

Description of the Lands referred to.

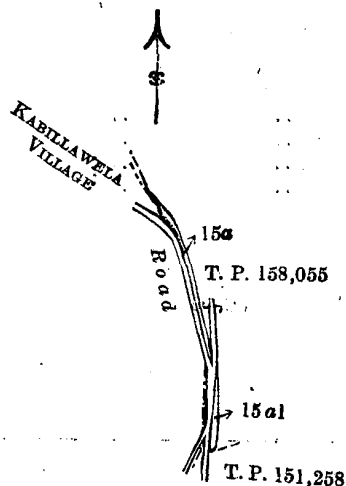
The following lots situated in the village of Mahaulpota, in the Mahapalata korale of the Udukinda division, in the Province of Uva, as described in the annexed certified tracings :—

I.

Preliminary plan 120.

Lot.	Name of Land.	Extent. A. R. P.
15a	Udu-ulpotekapassa (road reservation)	0 0 30
15 al	Do.	0 0 10
		0 1 0

and bounded as follows : on the north and east by T. P. 158,055 ; on the south by T. P. 151,258 ; on the west by a road, the village limit of Kabilawela.



Scale of 8 Chains to an Inch.

Situation : Mahaulpota village in Badulla District of Mahapalata-korale.

Preliminary plan 120.

Lot.	Name of Land.	Extent.		
		A.	R.	P.
15a	Udu-ulpotekapassa (road reservation)	0	0	30
15a1	Do.	0	0	10
		<u>0</u>	<u>1</u>	<u>0</u>

Field sheet M₅₂₋₆₀¹² and M₄₋₁₂¹²

Surveyor-General's Office,
Colombo, November 7, 1907.

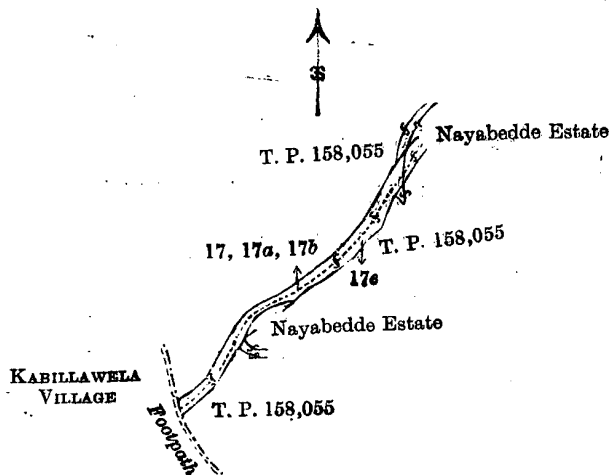
J. B. M. RIDOUTT,
for Surveyor-General.

II.

Preliminary plan 120.

Lot.	Name of Land.	Extent.		
		A.	R.	P.
17	Nayabedda estate	0	0	27
17a	Do.	0	0	35
17d	Portion of cart road	0	0	37
17e	Do.	0	0	10
		<u>0</u>	<u>2</u>	<u>29</u>

and bounded as follows : on the north by T. P. 158,055, Nayabedda estate claimed by Nayabedda Tea Estate Company, Limited ; on the east by T. P. 158,055 ; on the south by Nayabedda estate claimed by Nayabedda Tea Estate Company, Limited, T. P. 158,055 ; on the west by a footpath (the village limit of Kabillawela), T. P. 158,055.



Scale of 8 Chains to an Inch.

Situation : Mahaulpota village in Badulla District of Mahapalata korale.

Preliminary plan 120.

Lot.	Name of Land.				Extent.		
					A.	R.	P.
17	Nayabedda estate	..	—	—	0	0	27
17a	Do.	..	—	—	0	0	35
17d	Portion of cart road	..	—	—	0	0	37
17e	Do.	..	—	—	0	0	10
					<u>0</u>	<u>2</u>	<u>29</u>

Sheets M ¹²_{52—60}

Surveyor-General's Office,
Colombo, November 7, 1907.

J. B. M. RIDOUT,
for Surveyor-General.

2,908

Uva S. O. 47—1907

Notice under "The Waste Lands Ordinances of 1897, 1899, 1900, and 1903."

TAKE notice that unless within three months from December 6, 1907, the persons, if any, who claim any interest in the land hereinafter mentioned make claim in person or in writing to the said land or to some interest therein to J. G. Fraser, Esq., Special Officer appointed under section 28 of "The Waste Lands Ordinances, 1897, 1899, 1900, and 1903," at his office at Hill House, Mutwal, Colombo :

Such Special Officer, in pursuance of the powers vested in him by the said Ordinances, will declare by writing under his hand that the said land, to which no claim has been made, is the property of the Crown.

J. G. FRASER,
Special Officer.

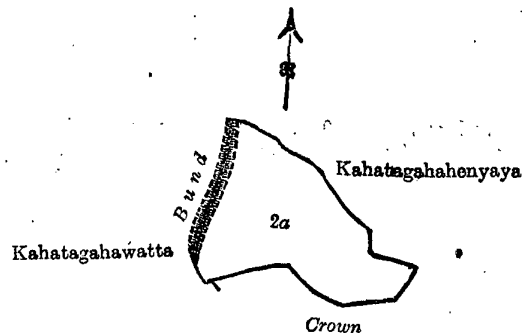
Description of the Land referred to.

The following lot situated in the village of Pyrandawa, in the Yagam pattu of the Central Pitigal korale of the Chilaw District, in the North-Western Province, as described in the annexed certified tracing :—

Preliminary plan 76.

Lot.	Name of Land.				Extent.		
					A.	R.	P.
2a	Payrandawawewa (P. P. 1,380/7,255)	4	0	8

and bounded as follows : on the north and east by Kahatagahahenyaya declared to be Crown property ; on the south by Kahatagahahenyaya declared to be Crown property, Kahatagahawatta sold by the Crown under the Waste Lands Ordinance to Asaramana Pedige Kotuwa, Welduraya and others ; on the west by a tank bund.



Scale of 8 Chains to an Inch.

Situation : Pyrandawa village in Yagam pattu of Pitigal korale central, Chilaw District, North-Western Province.

Preliminary plan 76.

Lot.	Name of Land.				Extent.		
					A.	R.	P.
2a	Pyrandawewewa (P. P. 1,380/7,255)	4	0	8

Field sheet I ¹¹_{7—15}

Surveyor-General's Office,
Colombo, November 7, 1907.

J. B. M. RIDOUT,
for Surveyor-General.

2,909

Chilaw S. O. 10—1907