

Ceylon Government Gazette

Published by Authority.

No. 6,220—FRIDAY, DECEMBER 13, 1907.

PART I.—General; Minutes, Proclamations, Appointments, and General Government Notifications. | PART III.—Provincial Administration.
 PART II.—Legal and Judicial. | PART IV.—Land Settlement.
 PART V.—Mercantile, Marine, Municipal, Local, &c.

Separate paging is given to each Part in order that it may be filed separately.

Part IV.—Land Settlement.

	PAGE		PAGE
Preliminary Notices	1665	Final Orders.. .. .	1670

PRELIMINARY NOTICES.

Notice under "The Waste Lands Ordinances of 1897 1899, 1900, and 1903."

TAKE notice that unless within three months from December 13, 1907, the persons, if any, who claim any interest in the lands hereinafter mentioned or in any one or more of such lands or to some interest therein make claim in person or in writing to the said lands or any of them or to some interest therein to J. G. Fraser, Esq., Special Officer appointed under section 28 of "The Waste Lands Ordinances, 1897, 1899, 1900, and 1903," at his office at Hill House, Mutwal, Colombo:

Such Special Officer, in pursuance of the powers vested in him by the said Ordinances, will declare by writing under his hand that the said lands or such of them, as to which no claim has been made, are the property of the Crown.

J. G. FRASER,
Special Officer.

Description of the Lands referred to.

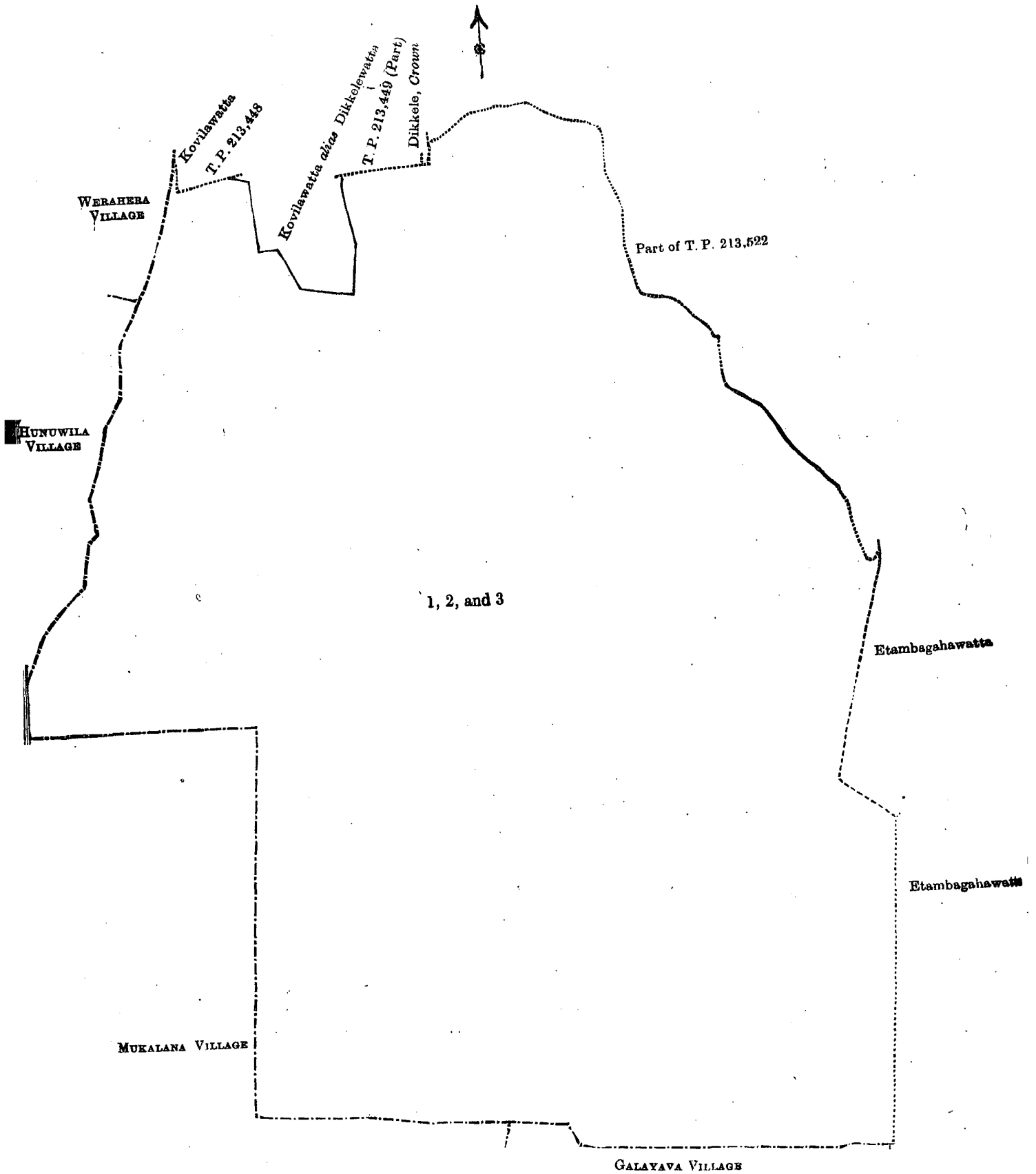
The following lots situated in the village of Elabodagama, in the Meda Pattu Korale West of the Katugampola hatpattu of the Kurunegala District, in the North-Western Province, as described in the annexed certified tracings:—

I.

Preliminary plan 0311.

Lot.	Name of Land.			Extent.	
				A.	R. P.
1 ..	Dikkele (P.P. 1,268/6,710)	11	0 26
2 ..	Do.	0	3 0
3 ..	Dikkele and Yakkessapitiyekele	242	2 26
				254	2 12

and bounded as follows: on the north by Kovilawatta claimed by J. M. Dingiri Banda (T.P. 213,448), Kovilawatta *alias* Dikkelewatta claimed by Meruhani Arachchi, part of T.P. 213,449, Dikkele belonging to Crown, part of T.P. 213,522; on the east by part of T.P. 213,522, Etambagahawatta claimed by Meera Saibu and others; on the south by the village limit of Galayawa, the village limit of Mukalana; on the west by the village limit of Mukalana, the village limit of Hunuwila, the village limit of Werahera.



Scale of 8 Chains to an Inch.

Situation : Elabadagama village in Meda Pattu Korale West.

Preliminary plan 0311.

Lot.	Name of Land.	Extent.		
		A.	R.	P.
1 ..	Dikkele (P.P. 1,268/6,710) ..	11	0	26
2 ..	Do. ..	0	3	0
3 ..	Dikkele and Yakdessapitiyekele ..	242	2	26
		254	2	12

Surveyor-General's Office,
Colombo, October 31, 1907.

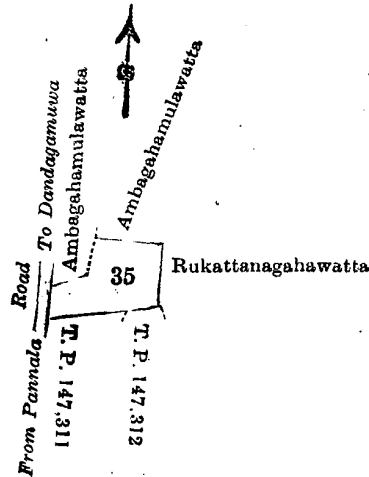
J. B. M. RIDOUT,
for Surveyor-General.

II.

Preliminary plan 0311.

Lot.	Name of Land.	Extent.		
		A.	R.	P.
35 ..	Horagahaheneminipittaniya ..	1	0	30½

and bounded as follows : on the north by the Ambagahamulawatta claimed by Pachcheri Guru Menika ; on the east by Rukattanagahawatta claimed by Wapu Tamby ; on the south by T.P. 147,312, T.P. 147,311 ; on the west by the road from Pannala to Dandagamuwa, Ambagahawatta claimed by Pachcheri Guru Menika.



Scale of 8 Chains to an Inch.

Situation : Elabadagama village in Meda Pattu Korale West.

Preliminary plan 0311.

Lot.	Name of Land.	Extent.		
		A.	R.	P.
35 ..	Horagahaheneminipittaniya ..	1	0	30½

Surveyor-General's Office,
Colombo, October 31, 1907.
2,911

J. B. M. RIDOUT,
for Surveyor-General.
Kurunegala S. O. 34—1907

Notice under "The Waste Lands Ordinances of 1897, 1899, 1900, and 1903."

TAKE notice that unless within three months from December 13, 1907, the persons, if any, who claim any interest in the lands hereinafter mentioned or in any one or more of such lands or to some interest therein make claim in person or in writing to the said lands or any of them or to some interest therein to J. G. Fraser, Esq., Special Officer appointed under section 23 of "The Waste Lands Ordinances, 1897, 1899, 1900, and 1903," at his office at Hill House, Mutwal, Colombo :

Such Special Officer, in pursuance of the powers vested in him by the said Ordinances, will declare by writing under his hand that the said lands or such of them, as to which no claim has been made, are the property of the Crown.

J. G. FRASER,
Special Officer.

Description of the Lands referred to.

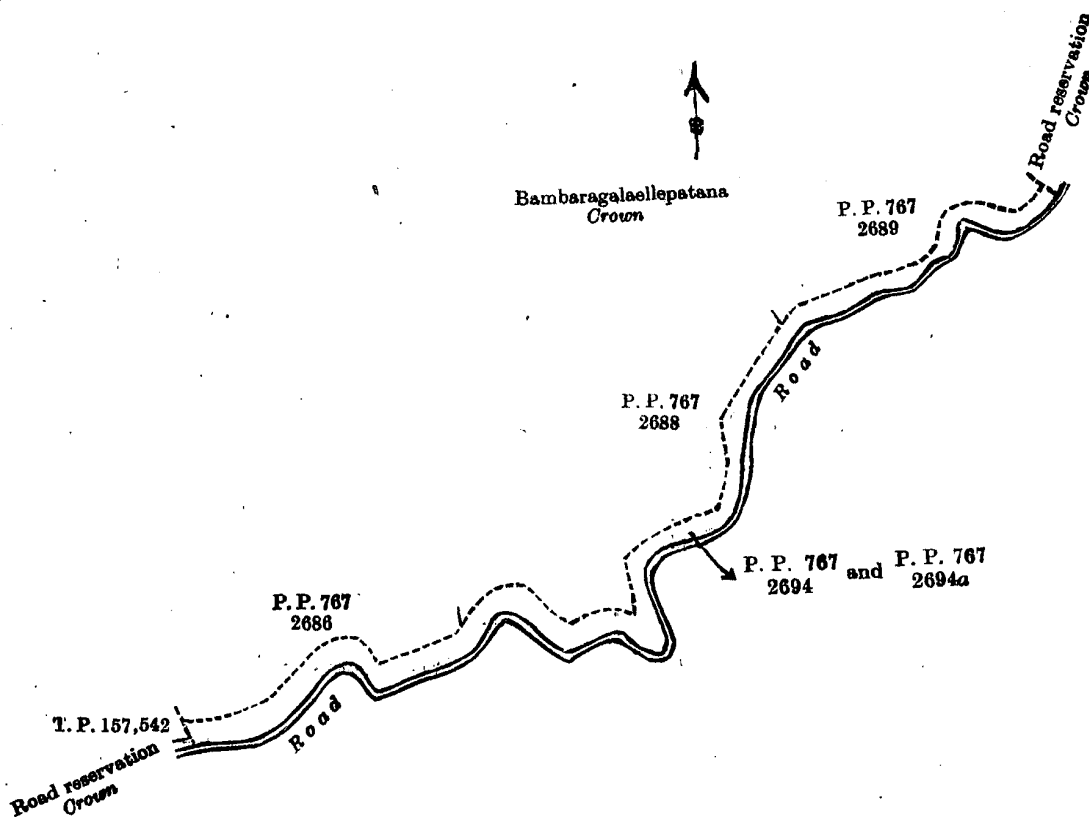
The following lots situated in the village of Tolabowatta, in the Passara korale of the Yatikinda division, in the Province of Uva, as described in the annexed certified tracings:—

I.

Preliminary plan 34.

Lot.	Name of Land.	Extent.		
		A.	R.	P.
767/2,694 ..	Bambaragalaellepatana (road reservation) ..	5	1	38
767/2,694a ..	Do. ..	0	0	5
		5	2	3

and bounded as follows: on the north by Bambaragalaellepatana (P.P. 767/2,686) belonging to the Crown, Bambaragalaellepatana (P.P. 767/2,688) belonging to the Crown, Bambaragalaellepatana (P.P. 767/2,689) belonging to the Crown, a road reservation belonging to the Crown; on the east and south by a road; on the west by a road reservation belonging to the Crown (T.P. 157,542).



Scale of 8 Chains to an Inch.

Situation: Tolabowatta village in Passara korale of Badulla District.

Preliminary plan 34.

Lot.	Name of Land.	Extent.		
		A.	R.	P.
767/2,694 ..	Bambaragalaellepatana (road reservation) ..	5	1	38
767/2,694a ..	Do. ..	0	0	5
		5	2	3

Sheets M ⁸ 51-59 & M ⁸ 52-60

Surveyor-General's Office,
Colombo, November 14, 1907.

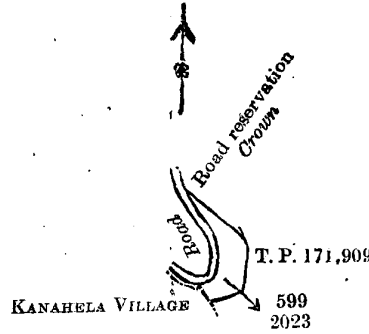
J. B. M. RIDOUT,
for Surveyor-General.

II.

Preliminary plan 34.

Lot.	Name of Land.	Extent. A. R. P.
599/2,023	Wadugedarapatana (road reservation)	0 2 5

and bounded as follows : on the north, by a road reservation belonging to the Crown ; on the east by (T. P. 171,909) ; on the south by T.P. 171,909, the village limit of Kanahela ; on the west by a road.



Scale of 8 Chains to an Inch.

Situation : Tolabowatta village in Passara korale of Badulla District.

Preliminary plan 34.

Lot.	Name of Land.	Extent. A. R. P.
599/2,023	Wadugedarapatana (road reservation)	0 2 5

Sheet M ¹³
3-11

Surveyor-General's Office,
Colombo, November 14, 1907.

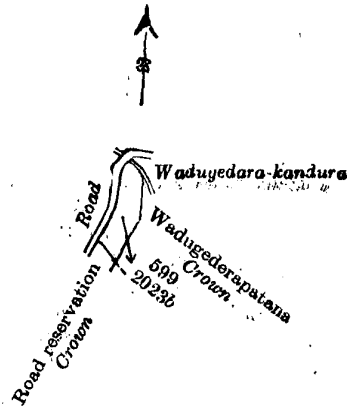
J. B. M. RIDOUT,
for Surveyor-General.

III.

Preliminary plan 34.

Lot.	Name of Land.	Extent. A. R. P.
599/2,023b	Wadugedarapatana (road reservation)	0 1 25

and bounded as follows : on the north by the Wadugedarakandura ; on the east by Wadugedarapatana belonging to the Crown ; on the south by a road reservation belonging to the Crown ; on the west by a road.



Scale of 8 Chains to an Inch.

Situation : Tolabowatta village in Passara korale of Badulla District.

Preliminary plan 34.

Lot.	Name of Land.	Extent. A. R. P.
599/2,023b	Wadugedarapatana (road reservation)	0 1 25

Sheet M ¹³
3-1

Surveyor-General's Office,
Colombo, November 14, 1907.
2,912

J. B. M. RIDOUT,
for Surveyor-General.
Uva S. O. 48-1907

Notice under "The Waste Lands Ordinances of 1897, 1899, 1900, and 1903."

TAKE notice that unless within three months from December 20, 1907, the persons, if any, who claim any interest in the land hereinafter mentioned, appear before the Assistant Government Agent of the Matara District at the Matara Kachcheri and make claim to the said land or to some interest therein :

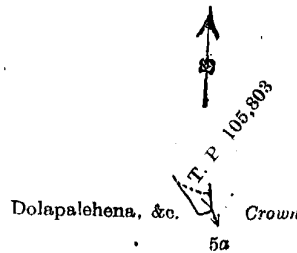
Such Assistant Government Agent, in pursuance of the powers in him vested by "The Waste Lands Ordinances of 1897, 1899, 1900, and 1903," will declare by writing under his hand that the said land, to which no claim has been made, is the property of the Crown.

Matara Kachcheri,
October 15, 1907.

W. L. KINDERSLEY,
Assistant Government Agent.

Description of the Land referred to.

The land commonly called or known as Magadeniya, situated at Horagala in the Morawak korale of the Matara District, Southern Province, containing in extent 10 perches, shown as lot 5a in block survey preliminary plan No. 16 and in the annexed tracing therefrom, and bounded as follows: north, east, and south by T.P. 155,803, Magadeniya; and on the west Dolapalehena, &c., Crown.



Scale of 8 Chains to an Inch.

Situation: Moragala village in Morawak korale.

Preliminary plan 16.

Lot.	Name of Land.	Extent. A. R. P.
5a ..	Magadeniya ..	0 0 10

Field sheet O ¹⁵ 2-10

Surveyor-General's Office,
Colombo, May 14, 1906.

R. S. TEMPLETON,
for Surveyor-General.

2,913

FINAL ORDERS.**Order under Section 4, Sub-section (1), of "The Waste Lands Ordinances of 1897, 1899, 1900, and 1903," declaring Lands to be Crown Property.**

In the matter of the land commonly called or known as Kendagolla, situate in the villages of Rasigama and Pallepola in Udugoda Udasiya pattu of Matale North, in the Central Province, and of "The Waste Lands Ordinances, 1897, 1899, 1900, and 1903."

WHEREAS in pursuance of section 1 of the said Ordinances it was duly notified on October 26, 1906, that if no claim to the land commonly called or known as Kendagolla, situate in the villages of Rasigama and Pallepola in Udugoda Udasiya pattu of Matale North, in the Central Province, containing in extent 102 acres, and shown as lot 14,314 in preliminary plan No. 5,450 and in the annexed certified tracing therefrom, was made to the Assistant Government Agent for the Matale District, in the Central Province, within the period of three months from the date specified in such notice, such land would be deemed the property of the Crown and dealt with on account of the Crown (*vide* Notice No. 2,582):

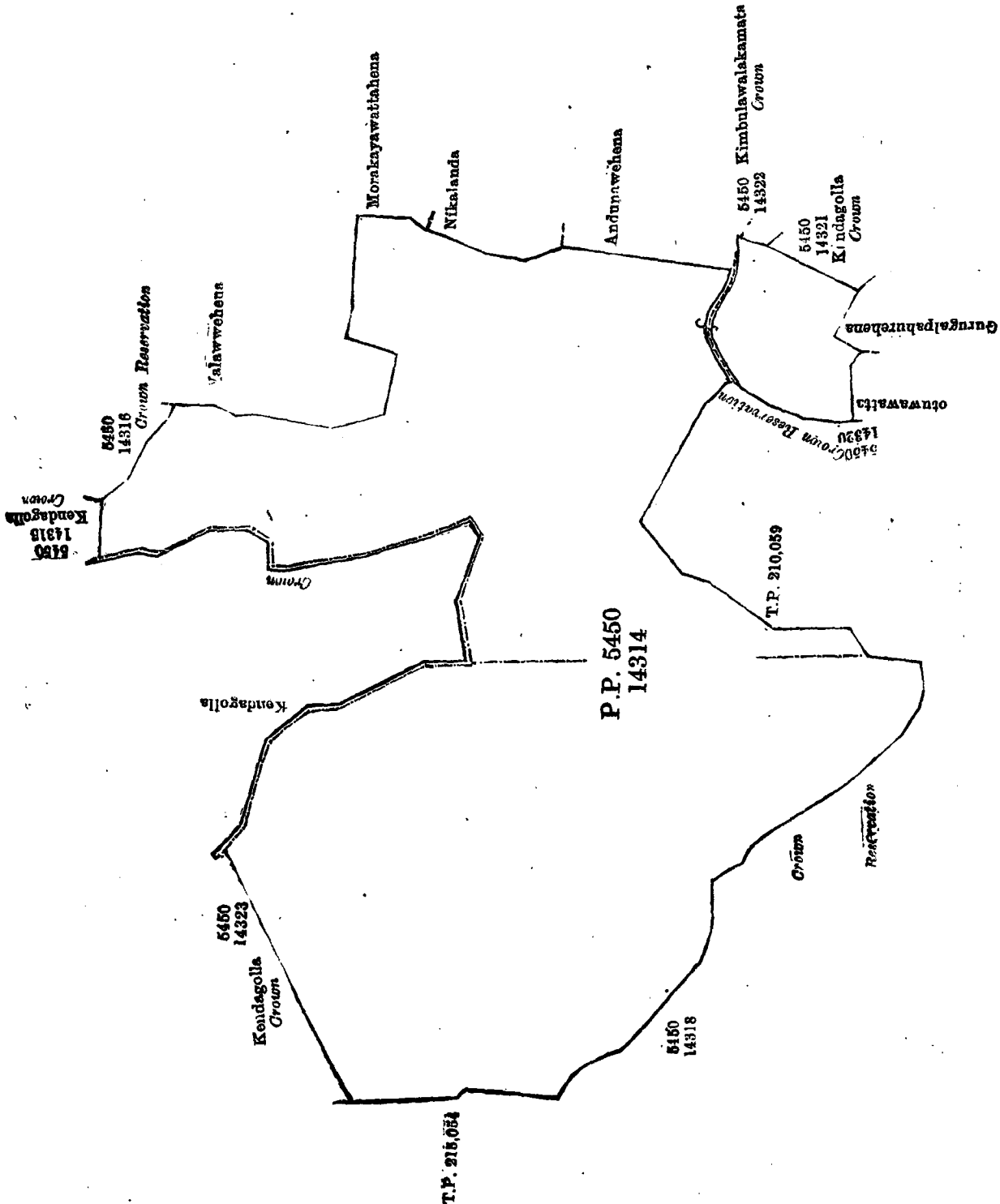
And whereas Keppitipola Kuda Banda of Matale made claim thereto, and whereas the said claimant has withdrawn his claim to the said land, I, Frederick Bowes, Assistant Government Agent for the Matale District, in the Central Province, do hereby on June 26, 1907, order and declare, under section 4, sub-section (1), of the said Ordinances, that the said land, as more fully described here below, is the property of the Crown.

F. BOWES,
Assistant Government Agent.

Description of the Land referred to.

The land commonly called or known as Kendagolla, situated in the villages Rasigama and Pallepola in Udugoda Udasiya pattu of Matale North, in the Central Province, containing in extent 102 acres, shown as lot 14,314 in preliminary plan 5,450 and in the annexed tracing therefrom, and bounded on the north by Kendagolla Crown land lots 14,323 and 14,315 in preliminary plan 5,450, Crown reservation, lot 14,316 in

preliminary plan 5,450, and Walawwehena belonging to Keppitipola Ratemahatmaya; on the east by Morakayawattehena belonging to Illungkumburegedara Kira and another; Nikalanda belonging to Illungkumbura-gedera Ella, Andunawehena belonging to Menikaduragedara Bodi, Kira, and others, Kimbulawalakamata belonging to the Crown (P.P. 5,450/14,322), and Kindagolla belonging to the Crown (P.P. 5,450/14,321); on the south by Gurugalpahurehena belonging to Akuramboda Notary, Hurrikotuwwatta belonging to Menikdureyalagedara Kira, Crown reservation (P.P. 5,450/14,320), land described in title plan No. 210,059 and Crown reservation (P.P. 5,450/14,318); on the west by land described in title plan No. 215,054.



Scale of 8 Chains to an Inch.

Situation : Rasigama and Pallepola villages in Udugoda Udasiya pattuwa.

Lot.	Name of Land.	Extent. A. R. P.
14,314	Kendagolla	102 0 0

Surveyor-General's Office,
Colombo, August 10, 1906.

R. S. TEMPLETON,
for Surveyor-General.

**Order under Section 4, Sub-section (1), of "The Waste Lands Ordinances of 1897, 1899, 1900, and 1903,"
declaring Lands to be Crown Property.**

In the matter of the lands commonly called or known as Migahahena, Ela-addaragodella, Migahaidama, Mahakanumullapasbamba, Mahakanumullatisbamba, Mahakanumullamukalana, situate in the village of Mahakanumulla in the Pahalakalagam tulana of the Kalagam korale of the Kalagam palata, in the North-Central Province, and of "The Waste Lands Ordinances of 1897, 1899, 1900, and 1903."

WHEREAS in pursuance of section 1 of the said Ordinances it was duly notified on May 24, 1907, that if no claim to the lands commonly called or known as Migahahena, Ela-addaragodella, Migahaidama, Mahakanumullapasbamba, Mahakanumullatisbamba, Mahakanumullamukalana, situate in the village of Mahakanumulla in the Pahala Kalagam tulana of the Kalagam korale of the Kalagam palata, in the North-Central Province, containing in extent 437 acres and 18 perches, and shown as lots 1, 2, 2b, 2d, 3, 3a, 3b, 5, 5a, 5b, 6, 9, 9a, and 11 in preliminary plan No. 414 and in the annexed certified tracing therefrom, was made to Walter Ernest Wait, Special Officer appointed under section 28 of the said Ordinances, within the period of three months from the date specified in such notice, such lands would be deemed the property of the Crown and dealt with on account of the Crown (*vide* Notice No. 2,724):

And whereas (1) Adikarimudiyansele Kapuruhami, Vel-Vidane, (2) Wanniamige Tikiri Appu, (3) Appuralage Kapurula, (4) Silamburalage Herat Kapuruhami, Vel-Vidane, (5) Kawralage Bandirala, (6) Kiriamige Malhami, (7) Panchiralage Appurala, ex-Vel-Vidane, (8) Appuge Kapurula, (9) Siwuralage Menikrala, (10) Menikralage Wanniamige, (11) Menikralage Banda, (12) Menikralage Kawurula, (13) Kawuralage Kapurula made claim thereto, and whereas the said claimants have withdrawn their claims to the said lands, I, Walter Ernest Wait, Special Officer appointed under section 28 of the said Ordinances, under and by virtue of the powers vested in me in that behalf by section 4 of the said Ordinances, do hereby on October 30, 1907, order and declare, under section 4, sub-section (1), of the said Ordinances, that the said lands, as more fully described herein below, are the property of the Crown.

Description of the Lands referred to.

The following lots situated in the village of Mahakanumulla in the Pahala Kalagam tulana of the Kalagam korale of the Kalagam palata, in the North-Central Province, as described in the annexed certified tracing:—

Preliminary plan 414.

Lot.	Name of Land.	Extent.		
		A.	R.	P.
1	Migahahena	5	1	7
2	Do.	300	3	25
2b	Do.	4	3	35
2d	Do.	0	2	32
3	Ela-addaragodella	7	3	20
3a	Migahaidama	4	0	0
3b	Mahakanumullapasbamba	0	1	0
5	Mahakanumullatisbamba	2	1	22
5a	Migahaidama	0	0	38
5b	Mahakanumullapasbamba	0	0	20
6	Ela-addaragodella	3	1	22
9	Mahakanumullamukalana	68	2	27
9a	Mahakanumullapasbamba	0	1	28
11	Mahakanumullamukalana	37	3	22
		437	0	18

and bounded as follows: on the north by the village limit of Kudagama; on the east by the village limit of Atawirawewa, the village limit of Kudakanumulla, the village limit of Mawatawewa; on the south by the village limit of Mawatawewa, the village limit of Golupettawewa, the village limit of Achariyakulama; on the west by the village limit of Tammanagala, the village limit of Wagayakkulama.

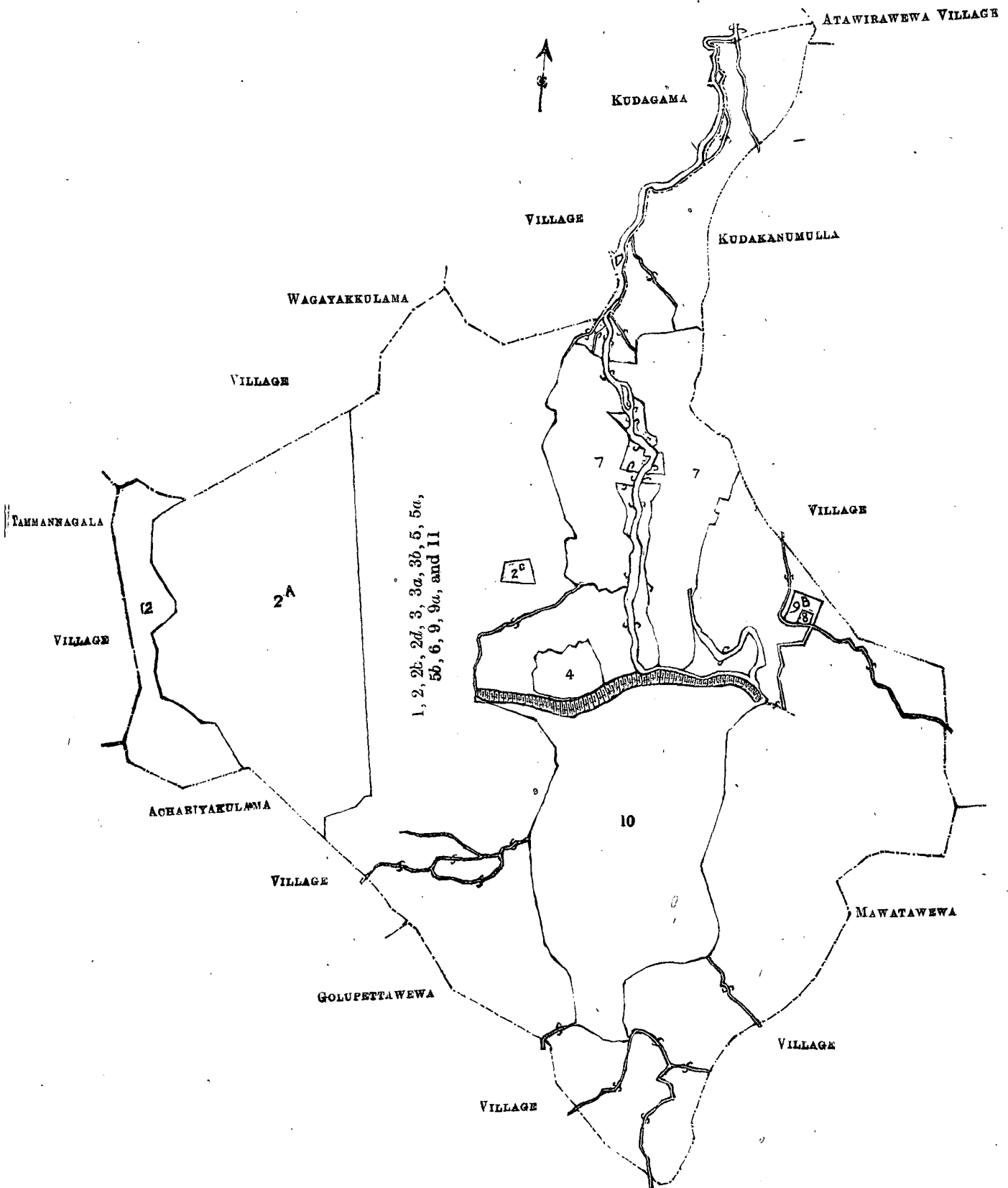
NOTE.—The following lots lying within the above boundaries are excluded from this order, and their aggregate acreage of 284 acres and 3 roods is not included in the acreage of 437 acres and 18 perches given above:—

Preliminary plan 414.

Lot.	Name of Land.	Extent.		
		A.	R.	P.
2a	Migahahena	105	0	5
2c	Alutwatta	1	0	24
4	Mahakanumullegammedda	5	1	7
7	Mahakanumullekumbura	58	1	22
8	Mahakanumullesohonbima	0	0	30
9b	Mahakanumullemukalana	1	0	27
10	Mahakanumullewewa	89	2	0
12	Mahakanumullemukalana	24	0	5
		284	3	0

October 30, 1907.

W. E. WAIT,
Special Officer.



Scale of 16 Chains to an Inch.

Situation : Mahakanumulla village in Pahala Kalagam tulana of Kalagam korale.

Preliminary plan 414.

Lot.	Name of Land.	Extent.		
		A.	R.	P.
1	Migahahena	5	1	7
2	Do.	300	3	25
2b	Do.	4	3	35
2d	Do.	0	2	32
3	Ela-addaragodella	7	3	20
3a	Migahaidama	4	0	0
3b	Mahakanumullapasbamba	0	1	0
5	Mahakanumullatisbamba	2	1	22
5a	Migahaidama	0	0	38
5b	Mahakanumullapasbamba	0	0	20
6	Ela-addaragodella	3	1	22
9	Mahakanumullemukalana	68	2	27
9a	Mahakanumullapasbamba	0	1	28
11	Mahakanumullamukalana	37	3	22
		437	0	18

Lots excluded.

2a	Migahahena	105	0	5
2c	Alutwatta	1	0	24
4	Mahakanumullegammedda	5	1	7
7	Mahakanumullekumbura	58	1	22
8	Mahakanumullesohonbima	0	0	30
9b	Mahakanumullemukalana	1	0	27
10	Mahakanumullewewa	89	2	0
12	Mahakanumullemukalana	24	0	5
		284	3	0

Sheets F ¹⁴ 8—16, F ¹⁴ 23—31, & F ¹⁴ 24—32

Surveyor-General's Office,
Colombo, February 25, 1907.
Anuradhapura S. O. 503

C. MEADEN,
for Surveyor-General.

**Order under Section 4, Sub-section (1), of "The Waste Lands Ordinances of 1897, 1899, 1900, and 1903,"
declaring Lands to be Crown Property.**

In the matter of the lands commonly called or known as Keenagolleyaya, situate in the village of Mahagama in the Yagam pattu of the Central Pitigal korale of the Chilaw District, in the North-Western Province, and of "The Waste Lands Ordinances of 1897, 1899, 1900, and 1903."

WHEREAS in pursuance of section 1 of the said Ordinances it was duly notified on March 2, 1906, that if no claim to the lands commonly called or known as Keenagolleyaya, situate in the village of Mahagama in the Yagam pattu of the Central Pitigal korale of the Chilaw District, in the North-Western Province, containing in extent 138 acres 1 rood and 28 perches, and shown as lots 1 and 1b in preliminary plan No. 74 and in the annexed certified tracing therefrom, was made to Howard Orme Fox, Special Officer appointed under section 28 of the said Ordinances, within the period of three months from the date specified in such notice, such lands would be deemed the property of the Crown and dealt with on account of the Crown (*vide* Notice No. 2,375):

And whereas (1) Rankotpedige Peruma, (2) Rankotpedige Horatala, (3) Rankotpedige Kotuwa, (4) Marasinhapedige Lapaya, (5) Rankiranpedige Balaya, (6) Rankotpedige Setuwa Veda, (7) Rankiranpedige Wattuwa, (8) Rankotpedige Setuwa, (9) Rankiranpedige Menika, (10) Asuramanapedige Pina, (11) Rankiranpedige Pina, (12) Rankiranpedige Horatala, (13) Rankiranpedige Muda Veda, (14) Rankiranpedige Horatala, (15) Rankiranpedige Wattuwa, (16) Nuwarapassapedige Setuwa, (17) Rankotpedige Tikira, (18) Asuramanapedige Buriya, (19) Nuwarapassapedige Wattuwa, (20) Rankiranpedige Hapuwa, (21) Rankotpedige Menika, (22) Asuramanapedige Tambiya, (23) Rankotpedige Kulanduwa, (24) Rankotpedige Kekula, (25) Nuwarapassapedige Buriya, (26) Rankotpedige Horatala, (27) Rankotpedige Pina, (28) Nuwarapassapedige Loku Wattuwa, (29) Liyanapedige Podiya, (30) Rajapaksapedige Sitta, (31) Rankotpedige Lapaya, (32) Ranarumige Bilinda, (33) Asuramanapedige Horatala, all of Mahagama, made claim thereto, and whereas the said claimants have withdrawn their claims to the said lands, I, John George Fraser, Special Officer appointed under section 28 of the said Ordinances, under and by virtue of the powers vested in me in that behalf by section 4 of the said Ordinances, do hereby on November 4, 1907, order and declare, under section 4, sub-section (1), of the said Ordinances, that the said lands, as more fully described herein below, are the property of the Crown.

Description of the Lands referred to.

The following lots situated in the village of Mahagama, in the Yagam pattu of the Central Pitigal korale of the Chilaw District, in the North-Western Province, as described in the annexed certified tracing :

Preliminary plan 74.

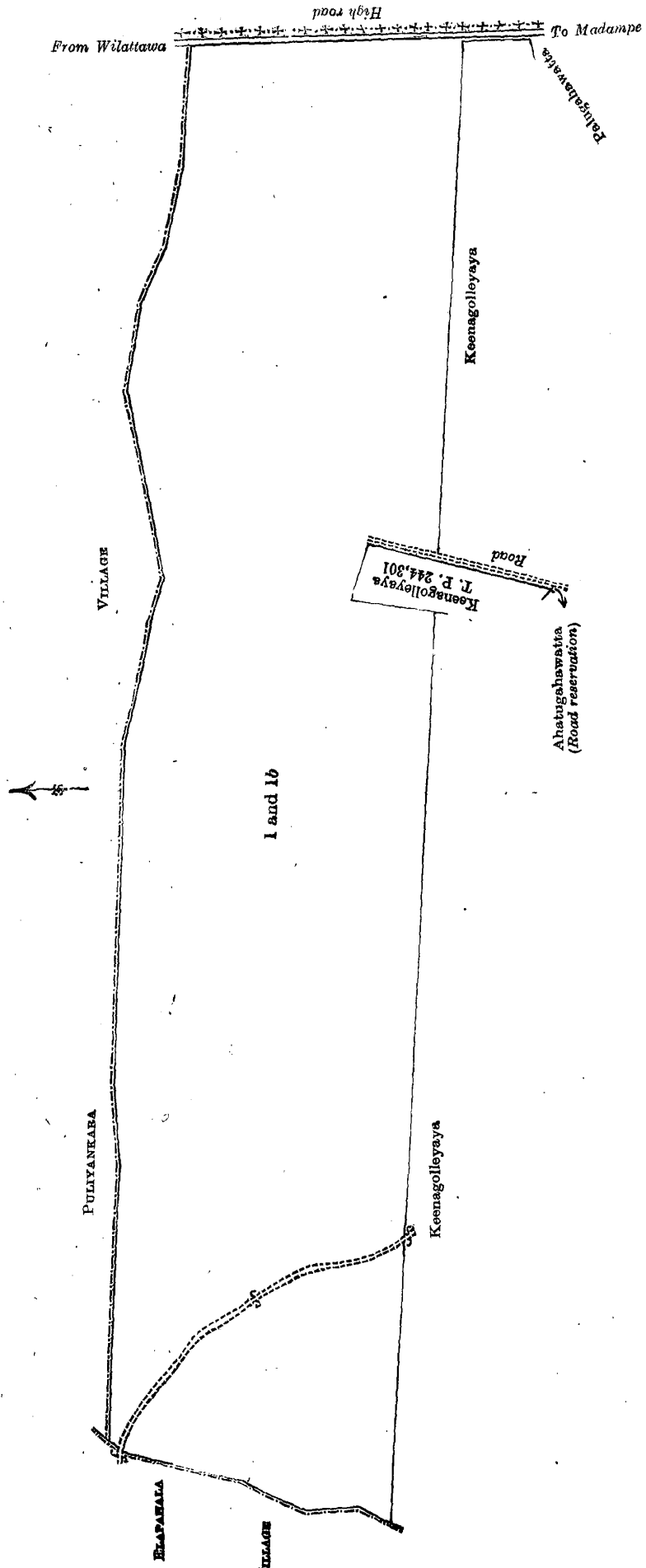
Lot.	Name of Land.	Extent.		
		A.	R.	P.
1 ..	Keenagolleyaya ..	138	1	8
1b ..	Do. ..	0	0	20
		138 1 28		

and bounded as follows : on the north by the village limit of Puliyanakara ; on the east by the high road from Wilattawa to Madampe ; on the south by Palugahawatta claimed by Rankotpedige Peruma and others, Keenagolleyaya claimed by ditto, a road, Ahatugahawatta (road reservation), Keenagolleyaya sold by the Crown to Salvation Army (T. P. 244,301), Keenagolleyaya claimed by Rankotpedige Peruma and others ; and on the west by the village of limit of Elapahala.

November 4, 1907.

J. G. FRASER,
Special Officer.

[For Tracing see page 1676.]



Scale of 8 Chains to an Inch.

Situation : Mahagama village in Central Pitigal korale.

Preliminary plan 74.

Lot.	Name of Land.	Extent.		
		A.	R.	P.
1 ...	Keenagolleyaya ...	138	1	8
1b ...	Do. ...	0	0	20
		138	1	28

Field sheet I ¹¹₇₋₁₅

Surveyor-General's Office,
Colombo, October 28, 1907.
Chilaw S. O. 13

J. B. M. RIDOUT.
for Surveyor-General.

**Order under Section 4, Sub-section (1), of "The Waste Lands Ordinances of 1897, 1899, 1900, and 1903,"
declaring Lands to be Crown Property.**

In the matter of the lands commonly called or known as Wanamiagarekumbura (P. P. 1,380/7,244), Korakahawahenyaya, situate in the village of Meda Dambuwa in the Yagam pattu of the Central Pitigal korale of the Chilaw District, in the North-Western Province, and of "The Waste Lands Ordinances of 1897, 1899, 1900, and 1903."

WHEREAS in pursuance of section 1 of the said Ordinances it was duly notified on June 14, 1907, that if no claim to the lands commonly called or known as Wanamiagarekumbura (P. P. 1,380/7,244), Korakahawahenyaya, situate in the village of Meda Dambuwa in the Yagam pattu of the Central Pitigal korale of the Chilaw District, in the North-Western Province, containing in extent 55 acres and 2 perches, and shown as lots 2b and 3 in preliminary plan No. 224 and in the annexed certified tracing therefrom, was made to J. G. Fraser, Special Officer, appointed under section 28 of the said Ordinances, within the period of three months from the date specified in such notice, such lands would be deemed the property of the Crown and dealt with on account of the Crown (*vide* Notice No. 2,759) :

And whereas (1) Sinhalapedige Diganwala Durayalage Mitiya, (2) Sinhalapedige Diganwala Podiya, (3) Sinhalapedige Ilandarapedige Peiya, (4) Sinhalapedige Ilandarapedige Wattuwa, (5) Sinhalapedige Ilandarapedige Bilinda, (6) Sinhalapedige Mutunayakapedige Bilinda, (7) Sinhalapedige Patta Murudurayalage Menika, (8) Sinhalapedige Patta Murudurayalage Bandiya, (9) Sinhalapedige Walakulpedige Buriya, (10) Sinhalapedige Hewapedidurayalage Kiriya, (11) Sinhalapedige Hewapedidurayalage Abaduwa, (12) Sinhalapedige Ponnamarudurayage Subaya, (13) Sinhalapedige Mutunayakapedige Omariya, (14) Sinhalapedige Ponnamarudurayage Horatala, (15) Sinhalapedige Dewatapedidurayage Podia, (16) Sinhalapedige Esondalage Puncheda, (17) Sinhalapedige Pinage Kaluwa, (18) Karunapedidurayalage Dotuwa, (19) Walakulpedige Setuwa made claim thereto, and whereas the said 1st to 12th and 14th to 19th claimants have withdrawn their claims to the said lands; and whereas the said 13th claimant having been duly called upon by me by a notice in writing under section 4, sub-section (1), of the said Ordinances, duly served upon him to produce before me the evidence and documents upon which he might rely in proof of his claim, did not so appear or produce such evidence and documents, I, John George Fraser, Special Officer appointed under section 28 of the said Ordinances, under and by virtue of the powers vested in me in that behalf by section 4 of the said Ordinances, do hereby on November 4, 1907, order and declare, under section 4, sub-section (1), of the said Ordinances, that the said lands, as more fully described herein below, are the property of the Crown.

Description of the Lands referred to.

The following lots situated in the village of Meda Dambuwa, in the Yagam pattu of the Central Pitigal korale of the Chilaw District, in the North-Western Province, as described in the annexed certified tracing :—

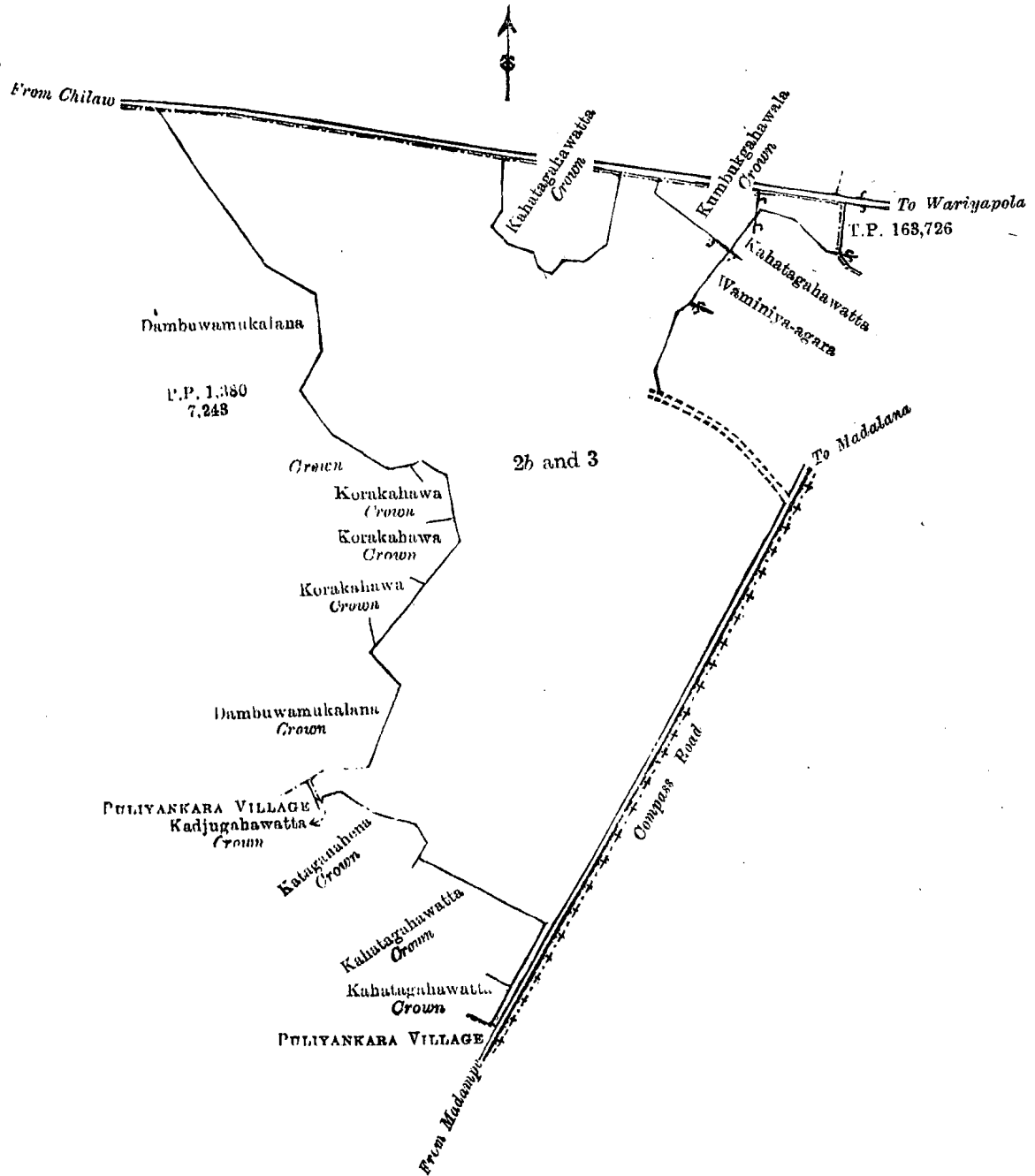
Preliminary plan 224.

Lot.	Name of Land.	Extent.		
		A.	R.	P.
2b ...	Wanamiagarekumbura (P. P. 1,380/7,244) ..	0	2	36
3 ...	Korakahewahenyaya ..	54	1	6
		55	0	2

and bounded as follows : on the north by the high road from Chilaw to Wariyapola, Kahatagahawatta belonging to the Crown, the high road from Chilaw to Wariyapola, Kumbukgahawala belonging to the Crown, the high road from Chilaw to Wariyapola; on the east by T.P.163,726, Kahatagahawatta claimed by Diganweladurayalage Mitiya Upasakaya and Ilangeran Pedige Peiya, Waminiya-agara claimed by ditto, a road, the Compass road from Madalana to Madampe; on the south by the village limit of Puliyanakara, Kahatagahawatta belonging to the Crown, Kahatagahawatta belonging to the Crown, Kajjugahawatta belonging to the Crown; on the west by the village limit of Puliyanakara, Dambuwanukalana declared Crown, Korakahawe declared Crown, Dambuwanukalana (P. P. 1,380/7,243) declared Crown.

November 4, 1907.

J. G. FRASER,
Special Officer.



Scale of 8 Chains to an Inch.

Situation : Meda Dambuwa village in Central Pitigal korale of Chilaw District.

Preliminary plan 224.

Lot.	Name of Land.	Extent.
		A. R. P.
2b ...	Wanamiagarekumbura (P. P. 1,380/7,244)	0 2 36
3 ..	Korakahewahenyaya ..	54 1 6
		<hr/>
		55 0 2

Surveyor-General's Office,
Colombo, May 10, 1907.
Chilaw S. O. 14

Field sheet I ⁶ 56-64

J. B. M. RIDOUT,
for Surveyor-General.

Order under Section 4, Sub-section (1), of "The Waste Lands Ordinances of 1897, 1899, 1900, and 1903," declaring Lands to be Crown Property.

In the matter of the lands commonly called or known as Tambalaketiyayaya, Malatthehena (P. P. 222/G21, G21 $\frac{1}{4}$, G21 $\frac{1}{2}$), and Malatthehena, situate in the village of Kohowila Kitulwattagama in the Soranatota korale of the Wiyaluwa division, in the Province of Uva, and of "The Waste Lands Ordinances of 1897, 1899, 1900, and 1903."

WHEREAS in pursuance of section 1 of the said Ordinances it was duly notified on May 17, 1907, that if no claim to the lands commonly called or known as Tambalaketiyayaya, Malatthehena (P. P. 222/G21, G21 $\frac{1}{4}$, and G21 $\frac{1}{2}$), and Malatthehena, situate in the village of Kohowila Kitulwattagama in the Soranatota korale of the Wiyaluwa division, in the Province of Uva, containing in extent 66 acres and 16 perches, and shown as lots 9, 28b, and 28c in preliminary plan No. 87 and in the annexed certified tracings therefrom, was made to John George Fraser, Special Officer appointed under section 28 of the said Ordinances, within the period of three months from the date specified in such notice, such lands would be deemed the property of the Crown and dealt with on account of the Crown (*vide* Notice No. 2,721):

And whereas (1) Peellearawe Tennakoon Mudiyansele Kiriwante Gamarala of Kohowila Kitulwattagama and (2) Attapattu Mudiyansele Kiri Banda of Madolepitiyagama made claim thereto, and whereas the said claimants have withdrawn their claims to the said lands, I, John George Fraser, Special Officer appointed under section 28 of the said Ordinances, under and by virtue of the powers vested in me in that behalf by section 4 of the said Ordinances, do hereby on November 2, 1907, order and declare, under section 4, sub-section (1), of the said Ordinances, that the said lands, as more fully described herein below, are the property of the Crown.

Description of the Lands referred to.

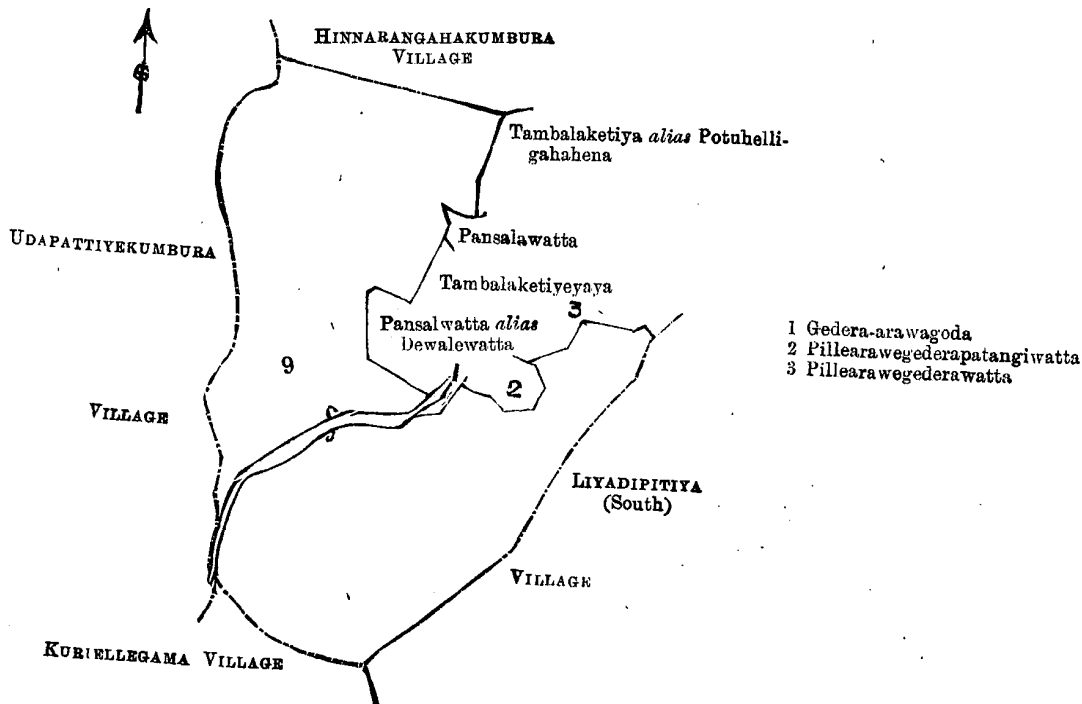
The following lots situated in the village of Kohowila Kitulwattagama in the Soranatota korale of the Wiyaluwa division, in the Province of Uva, as described in the annexed certified tracings:—

I.

Preliminary plan 87.

Lot.	Name of Land.	Extent. A. R. P.
9	Tambalaketiyayaya	27 2 26

and bounded as follows: on the north by the village limit of Hinnarangahakumbura, Tambalaketiya *alias* Potuhelligahahena claimed by Peellearawe Kiriwante Gamarala, Pansalawatta claimed by ditto, Tambalaketiyeyaya claimed by ditto, Pansalawatta *alias* Dewalewatta claimed by ditto, a water-course, Gedara-arawagoda claimed by Peellearawe Kiriwante Gamarala, Peellearawegedarapatangiawatta claimed by ditto, Peellearawegedarawatta claimed by ditto; on the east by the village limit of Liyadipitiya (south); on the south by the village limit of Kuriellegama; on the west by the village limit of Udapattiyakumbura.



Scale of 8 Chains to an Inch.

Situation: Kohowila Kitulwattagama in Soranatota korale of Badulla District.

Preliminary plan 87.

Lot.	Name of Land.	Extent. A. R. P.
9	Tambalaketiyayaya	27 2 26

Surveyor-General's Office,
Colombo, April 8, 1907.

Field sheet M 7
21—29

C. MEADEN,
for Surveyor-General.

II.

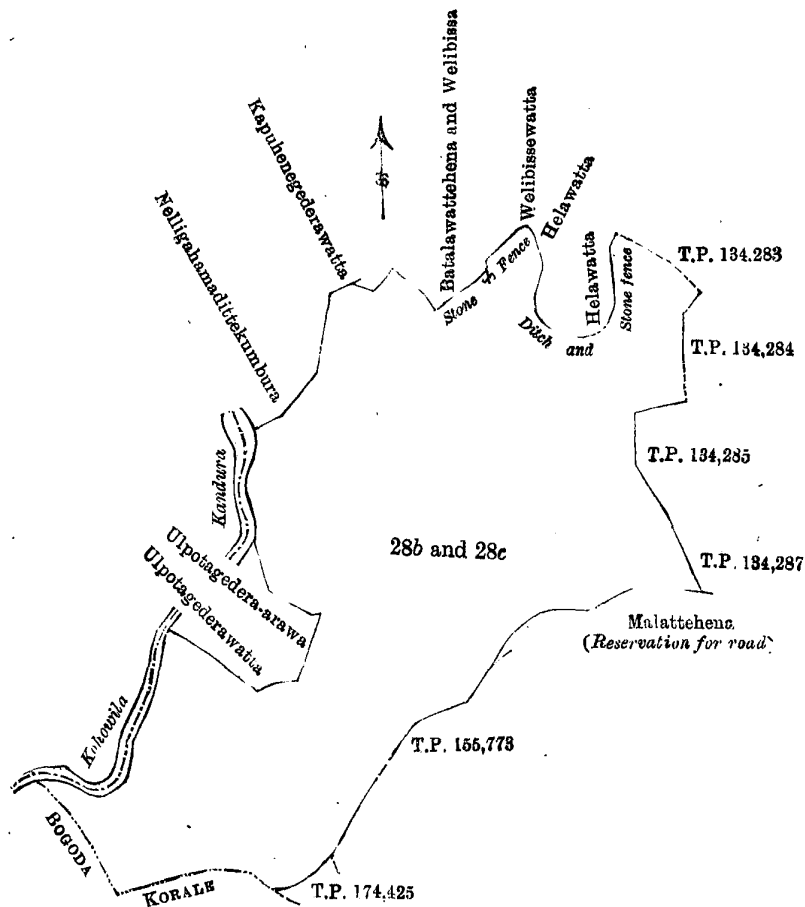
Preliminary plan 87.

Lot.	Name of Land.		Extent.		
			A.	R.	P.
28b	Malatthehena (P. P. 222/G21, G21½, and G21¼)	..	37	3	5
28c	Malatthehena	..	0	2	25
			38	1	30

and bounded as follows: on the north by Kapuhenegedarawatta claimed by Kapuhenegedara Punchirala and others, Batalawattchena and Welibissa claimed by Helligahamaditte Peellearawe Kiriwante and others, Welbissawatta claimed by Nelligahawatte P. Kiriwante, Helawatta claimed by Koswatta Mutumenika and Weliarawe Huduhamy, Helawatta claimed by Nelligahamaditte Kiriwante, T. P. 134,283; on the east by T. Ps. 134,284, 134,285, 134,287, Malatthehena (reservation for road), T. Ps. 155,773, 174,425; on the south by the boundary of the Bogoda korale; on the west by the Kohowilakandura, Ulpotagedarawatta claimed by Ulpotagedara Kiriwante Ulpotagedara-arawe claimed by ditto, the Kohowilakandura, Nelligahamaditte-kumbura claimed by Nelligahamaditte Kiriwante and others.

J. G. FRASER,
Special Officer.

November 2, 1907.



Scale of 8 Chains to an Inch.

Situation: Kohowila Kitulwattagama village in Soranotota korale of Badulla District.

Preliminary plan 87.

Lot.	Name of Land.		Extent.		
			A.	R.	P.
28b	Malatthehena (P. P. 222/G21, G21½, and G21¼)	..	37	3	5
28c	Malatthehena	..	0	2	2
			38	1	30

Surveyor-General's Office,
Colombo, April 8, 1907.

Field sheets M 37-45 & M 38-46

C. MEADEN,
for Surveyor-General.

Uva S. O. 1,103