



Ceylon Government Gazette

Published by Authority.

No. 6,221 — FRIDAY, DECEMBER 20, 1907.

PART I.—General: Minutes, Proclamations, Appointments, and General Government Notifications.

PART II.—Legal and Judicial.

PART III.—Provincial Administration.

PART IV.—Land Settlement.

PART V.—Mercantile, Marine, Municipal, Local, &c.

Separate paging is given to each Part in order that it may be filed separately.

Part IV.—Land Settlement.

	PAGE		PAGE
Final Orders..	1681	Preliminary Notices ..	1697

FINAL ORDERS.

Order under Section 2 of "The Waste Lands Ordinances of 1897, 1899, 1900, and 1903," declaring Lands to be Crown Property.

In the matter of the lands commonly called or known as Egodawattihena *alias* Pansalagoda, Banwelketiyehena, &c., Galkaduwanukulana, &c., situate in the village of Medagangoda, in the West Giruwa pattu of the Hambantota District, in the Southern Province, and of "The Waste Lands Ordinances of 1897, 1899, 1900, and 1903."

THE notice required by section 1 of "The Waste Lands Ordinances of 1897, 1899, 1900, and 1903," having been duly published in manner prescribed by that section in respect of the above-named lands (*vide* Notice No. 2,792), and no claim having been made to the said lands or to any interest therein within the period of three months from the date specified in the said notice, I, Walter Ernest Wait, Special Officer appointed under section 28 of the said Ordinances, under and by virtue of the powers vested in me in that behalf by section 2 of the said Ordinances, do hereby on November 22, 1907, order and declare that the said lands, as more fully described herein below, situate in the village of Medagangoda, in the West Giruwa pattu of the Hambantota District, in the Southern Province, and shown as lots 5, 11, and 11a in preliminary plan No. 162 and in the annexed certified tracing therefrom, and containing in extent 99 acres 2 roods and 34 perches, are the property of the Crown.

Description of the Lands referred to.

The following lots situated in the village of Medagangoda, in the West Giruwa pattu of the Hambantota District, in the Southern Province, as described in the annexed certified tracing:—

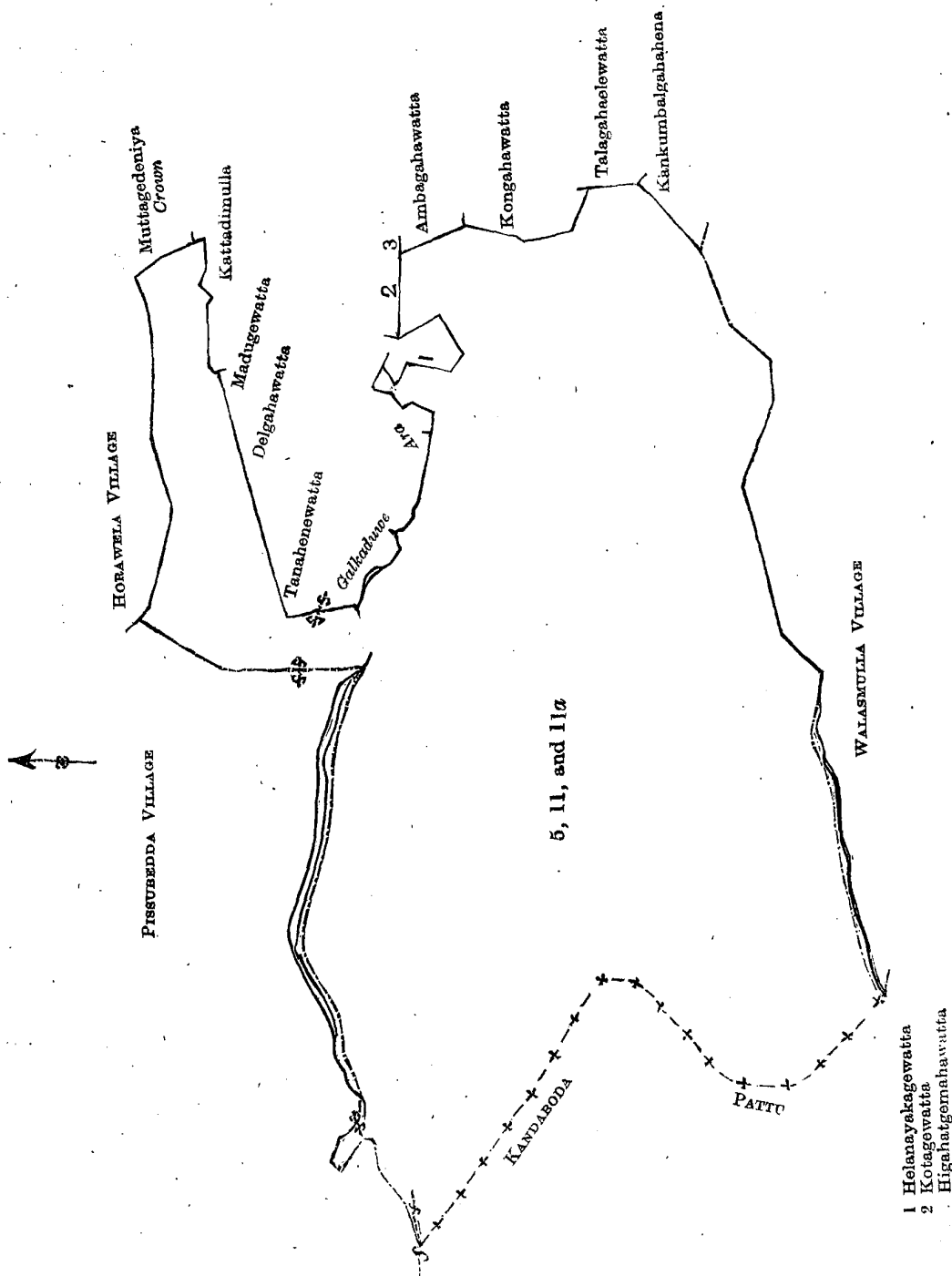
Preliminary plan 162.

Lot.	Name of Land.	Extent.		
		A.	R.	P.
5 ..	Egodawattihena <i>alias</i> Pansalagoda, Banwelketiyehena, &c. ..	9	3	8
11 ..	Galkaduwanukulana, Kottegawattihena, Dandugas-kepuwanandiya, Kankumbalgahahena ..	89	0	32
11a ..	Galkaduwadaniya ..	0	2	34
		99	2	34

and bounded as follows : on the north by the village limit of Pissubedda, the village limit of Horawella ; on the east by Muttagedeniya belonging to the Crown, Kattadimulla claimed by Maddumage Dingiya and others, Madugewatta claimed by ditto, Delgahawatta claimed by ditto, Tanahenewatta claimed by Hewagiganage Setu and others, the Galkaduwe-ara, Helanayakagewatta claimed by Maddumage Savanna and others, Kotagewatta claimed by Hewagiganage Danchiya and others, Hingahatgemahawatta claimed by Maddumage Dingiya and others, Ambagahawatta claimed by Hewagiganage Danchiya and others, Kongahawatta claimed by Maddumage Dingiya and others, Talagahaelewatta claimed by ditto ; on the south by Kankumbalgahahena claimed by Maddumage Dingiya and others, the village limit of Walasmulla ; on the west by the boundary of the Kandaboda pattu.

November 22, 1907.

W. E. WAIT,
Special Officer.



Scale of 8 Chains to an Inch.

Situation : Medagangoda village in West Giruwa pattu.

Preliminary plan 162.

Lot.	Name of Land.	Extent.		
		A.	R.	P.
5	Egodawattehena <i>alias</i> Pansalagoda, Banwelketiyehena, &c.	9	3	8
11	Galkaduwanukulana, Kottegewattehena, Dandugas-kepuwamandiya, Kankumbalgahahena	89	0	32
11a	Galkaduwadeniya	0	2	34
		99	2	34

Surveyor-General's Office,
Colombo, June 24, 1907.
Hambantota S. O. 186

Field sheets O ¹⁵ 54-62 and O ²⁰ 6-14

J. B. M. RIMOUT,
for Surveyor-General.

Order under Section 2 of "The Waste Lands Ordinances of 1897, 1899, 1900, and 1903," declaring Lands to be Crown Property.

In the matter of the lands commonly called or known as Kumbukwewakele, Kumbukwewatisbamba, Kumbukwewapasbamba, Kumbukwewahena, situate in the village of Kelekumbukwewa, in the Ihamedagandahe tulana of the Nuwaragam korale of the Nuwaragam palata, in the North-Central Province, and of "The Waste Lands Ordinances of 1897, 1899, 1900, and 1903."

THE notice required by section 1 of "The Waste Lands Ordinances of 1897, 1899, 1900, and 1903," having been duly published in manner prescribed by that section in respect of the above-named lands (*vide* Notice No. 2,810), and no claim having been made to the said lands or to any interest therein within the period of three months from the date specified in the said notice, I, Walter Ernest Wait, Special Officer appointed under section 28 of the said Ordinances, under and by virtue of the powers vested in me in that behalf by section 2 of the said Ordinances, do hereby on November 27, 1907, order and declare that the said lands, as more fully described herein below, situate in the village of Kelekumbukwewa in the Ihamedagandahe tulana of the Nuwaragam korale of the Nuwaragam palata, in the North-Central Province, and shown as lots 1, 1a, 1b, 1c, 1e, 2, 4a, 4b in preliminary plan No. 342 and in the annexed certified tracing therefrom, and containing in extent 1,178 acres and 26 perches, are the property of the Crown.

Description of the Lands referred to.

The following lots situated in the village of Kelekumbukwewa, in the Ihamedagandahe tulana of the Nuwaragam korale of the Nuwaragam palata, in the North-Central Province, as described in the annexed certified tracing :—

Preliminary plan 342.

Lot.	Name of Land.	Extent.		
		A.	R.	P.
1	Kumbukwewakele	1,158	2	21
1a	Do.	3	0	2
1b	Kumbukwewatisbamba	1	0	29
1c	Kumbukwewapasbamba	0	3	35
1e	Kumbukwewatisbamba	1	0	8
2	Kumbukwewahena	12	1	35
4a	Kumbukwewatisbamba	0	1	19
4b	Kumbukwewapasbamba	0	1	37
		1,178	0	26

and bounded as follows: on the north by the Yoda-ela, the village limit of Medagama; on the east by the village limit of Kandakkulama, the village limit of Kiralogama; on the south by the village limit of Kiralogama, the Yoda-ela; on the west by the Yoda-ela.

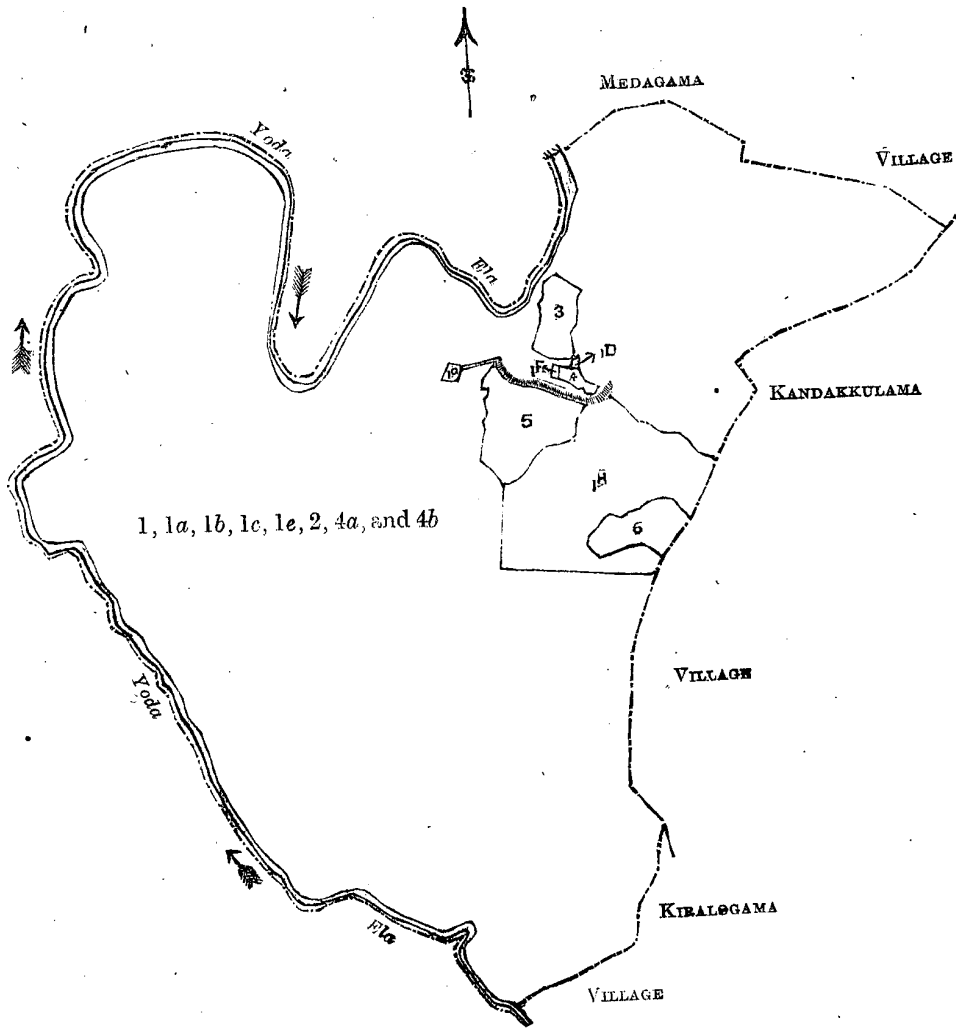
NOTE.—The following lots lying within the above boundaries are excluded from this order, and their aggregate acreage of 113 acres and 21 perches is not included in the acreage of 1,178 acres and 26 perches given above :—

Preliminary plan 342.

Lot.	Name of Land.	Extent.		
		A.	R.	P.
1d	Paluwatta	0	0	20
1f	Do.	0	0	26
1g	Kumbukwewakele	0	2	25
1h	Do.	67	0	16
3	Kumbukwewawela	9	2	30
4	Kumbukwewawatta	1	2	34
5	Kumbukwewa	22	2	0
6	Kumbukwewahena	11	0	30
		113	0	21

November 27, 1907.

W. E. WAIT,
Special Officer.



Scale of 32 Chains to an Inch.

Situation: Kelekumbukwewa village in Ihala Medagandahe tulana of Nuwaragam korale.
Preliminary plan 342.

Lot.	Name of Land.	Extent.		
		A.	R.	P.
1	Kumbukwewakele	1,158	2	21
1a	Do.	3	0	2
1b	Kumbukwewatisbamba	1	0	29
1c	Kumbukwewapasbamba	0	3	35
1e	Kumbukwewatisbamba	1	0	8
2	Kumbukwewahena	12	1	35
4a	Kumbukwewatisbamba	0	1	19
4b	Kumbukwewapasbamba	0	1	37
		<hr/>		
		1,178	0	26
		<hr/>		
<i>Lots excluded.</i>				
1d	Paluwatta	0	0	20
1f	Do.	0	0	26
1g	Kumbukwewakele	0	2	25
1h	Do.	67	0	16
3	Kumbukwewawela	9	2	30
4	Kumbukwewawatta	1	2	34
5	Kumbukwewa	22	2	0
6	Kumbukwewahena	11	0	30
		<hr/>		
		113	0	21
		<hr/>		

Surveyor-General's Office,
Colombo, July 4, 1907.
Anuradhapura S. O. 504

Sheets F 51-59, F 2-10 and F 3-11

J. B. M. RIDOUT,
for Surveyor-General.

Order under Section 2 of "The Waste Lands Ordinances of 1897, 1899, 1900, and 1903," declaring Lands to be Crown Property.

In the matter of the lands commonly called or known as Illuppakanniya Mahawela (encroachment by T.P. 87,116, now abandoned), Illuppakanniya Mahawela (bund reservation), situate in the village of Illuppakanniya in the Kandu tulana of the Kanadara korale of the Nuwaragam palata, in the North-Central Province, and of "The Waste Lands Ordinances of 1897, 1899, 1900, and 1903."

THE notice required by section 1 of "The Waste Lands Ordinances of 1897, 1899, 1900, and 1903," having been duly published in manner prescribed by that section in respect of the above-named lands (*vide* Notice No. 2,807), and no claim having been made to the said lands or to any interest therein within the period of three months from the date specified in the said notice, I, Walter Ernest Wait, Special Officer appointed under section 28 of the said Ordinances, under and by virtue of the powers vested in me in that behalf by section 2 of the said Ordinances, do hereby on November 27, 1907, order and declare that the said lands, as more fully described herein below, situate in the village of Illuppakanniya in the Kandu tulana of the Kanadara korale of the Nuwaragam palata, in the North-Central Province, and shown as lots 2/3 and 2/3a in preliminary plan No. 252 and in the annexed certified tracing therefrom, and containing in extent 1 rood, are the property of the Crown.

Description of the Lands referred to.

The following lots situated in the village of Illuppakanniya, in the Kandu tulana of the Kanadara korale of the Nuwaragam palata, in the North-Central Province, as described in the annexed certified tracing:—

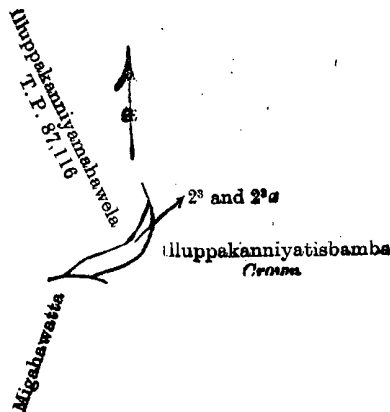
Preliminary plan 252.

Lot.	Name of Land.	Extent.		
		A.	R.	P.
2/3 ..	Iluppakanniya Mahawela (encroachment by T.P. 87,116, now abandoned)	0	0	32
2/3a ..	Iluppakanniya Mahawela (bund reservation)	0	0	8
		<u>0</u>	<u>1</u>	<u>0</u>

and bounded as follows : on the north by Iluppakanniya Mahawela (T.P. 87,116) ; on the east by Iluppakanniya-tisbamba declared to be Crown property ; on the south by Migahawatta claimed by the villagers ; on the west by Iluppakanniya Mahawela (T.P. 87,116).

W. E. WAIT,
Special Officer.

November 27, 1907.



Scale of 8 Chains to an Inch.

Situation : Illuppakanniya village in Kandu tulana of Kanadara korale.

Preliminary plan 252.

Lot.	Name of Land.	Extent.		
		A.	R.	P.
2/3 ..	Iluppakanniya Mahawela (encroachment by T.P. 87,116, now abandoned)	0	0	32
2/3a ..	Iluppakanniya Mahawela (bund reservation)	0	0	8
		<u>0</u>	<u>1</u>	<u>0</u>

Field sheet F 9
7—15

Surveyor-General's Office,
Colombo, July 15, 1907.
Anuradhapura S. O. 505

J. B. M. RIDOUT,
for Surveyor-General.

Order under Section 2 of "The Waste Lands Ordinances of 1897, 1899, 1900, and 1903," declaring Lands to be Crown Property.

In the matter of the lands commonly called or known as Bogahahena, Dambagaha-akkarekele (P. P. 1,014/2,900), Ihalakotiyawetisbamba, Ihalakotiyawemukalana, Ihalakotiyawepasbamba, Ihalakotiyawekatuwa, Ihalakotiyawehena, situate in the village of Ihala Kotiyawa, in the Pahalawewu tulana of the Kende korale of the Nuwaragam palata, in the North-Central Province, and of "The Waste Lands Ordinances of 1897, 1899, 1900, and 1903."

THE notice required by section 1 of "The Waste Lands Ordinances of 1897, 1899, 1900, and 1903," having been duly published in manner prescribed by that section in respect of the above-named lands (*vide* Notice No. 2,808), and no claim having been made to the said lands or to any interest therein within the period of three months from the date specified in the said notice, I, Walter Ernest Wait, Special Officer appointed under section 28 of the said Ordinances, under and by virtue of the powers vested in me in that behalf by section 2 of the said Ordinances, do hereby on November 26, 1907, order and declare that the said lands, as more fully described herein below, situate in the village of Ihala Kotiyawa in the Pahalawewu tulana of the Kende korale of the Nuwaragam palata, in the North-Central Province, and shown as lots 1, 2, 4, 4a, 7, 7a, 7c, 7d, and 10 in preliminary plan No. 469 and in the annexed certified tracing therefrom, and containing in extent 543 acres and 28 perches, are the property of the Crown.

Description of the Lands referred to.

The following lots situated in the village of Ihala Kotiyawa in the Pahalawewu talana of the Kende korale of the Nuwaragam palata, in the North-Central Province, as described in the annexed certified tracing:—

Preliminary plan 469.

Lot.	Name of Land.	Extent.		
		A.	R.	P.
1	Bogahahena	5	2	15
2	Dambagaha-akkarekele (P.P. 1,014/2,900)	3	2	15
4	Ihalakotiyawetisbamba	2	0	10
4a	Do.	0	1	0
7	Ihalakotiyawemukalana	513	2	5
7a	Ihalakotiyawepasbamba	0	1	7
7c	Ihalakotiyawekatuwa	0	2	22
7d	Do.	2	0	30
10	Ihalakotiyawehena	15	0	4
		543 0 28		

and bounded as follows: on the north by the village limit of Pahala Kotiyawa; on the east by the village limit of Tammannewa; on the south by the village limit of Kolibendewa, the village limit of Elapatgama; on the west by the boundary of the Nuwaragam korale.

NOTE.—The following lots lying within the above boundaries are excluded from this order, and their aggregate acreage of 116 acres 2 roods and 15 perches is not included in the acreage of 543 acres and 28 perches given above:—

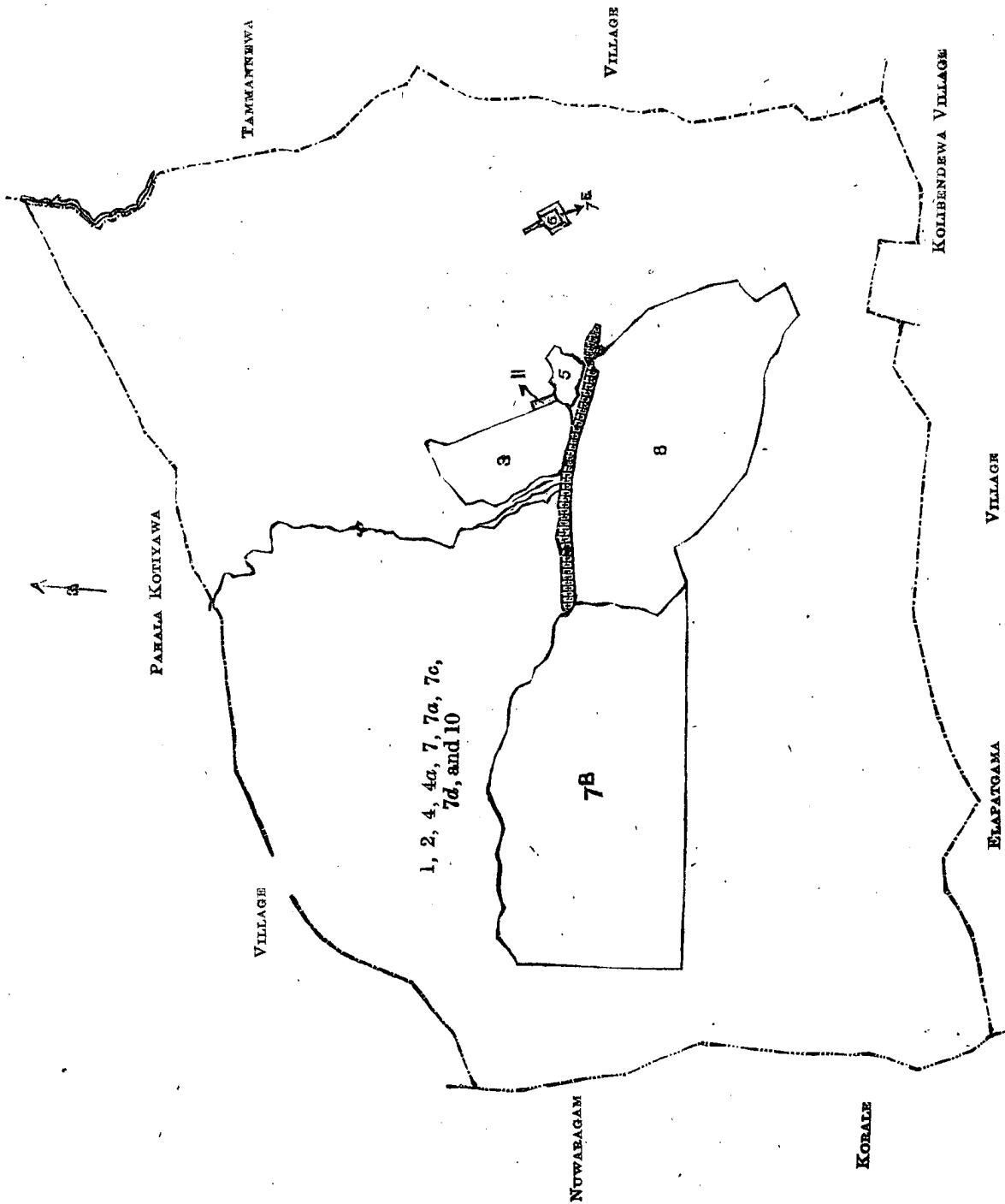
Preliminary plan 469.

Lot.	Name of Land.	Extent.		
		A.	R.	P.
3	Ihalakotiyawepuranawela	8	2	21
5	Ihalakotiyawegammedda	1	1	23
6	Ihalakotiyaweminipitiya	0	1	0
7b	Ihalakotiyawekatuwa	59	3	35
7e	Ihalakotiyaweminipitiyewatta	0	1	8
8	Ihalakotiyawewewa	45	3	22
11	Ihalakotiyawekamata	0	0	26
		116 2 15		

November 26, 1907.

W. E. WAIT,
Special Officer.

[For Tracing see page 1687.]



Scale of 16 Chains to an Inch.

Situation : Ihala Kotiyawa village in Pahalawewu tulana of Kende korale.

Preliminary plan 469.

Lot.	Name of Land.	Extent.		
		A.	R.	P.
1	Bogahahena	5	2	15
2	Dambagaha-akkarekele (P.P. 1,014/2,900)	3	2	15
4	Ihalakotiyawetisbamba	2	0	10
4a	Do.	0	1	0
7	Ihalakotiyawemukalana	513	2	5
7a	Ihalakotiyawepasbamba	0	1	7
7c	Ihalakotiyawekatuwa	0	2	22
7d	Do.	2	0	30
10	Ihalakotiyawehena	15	0	4
		543	0	28

<i>Lots excluded.</i>			Extent.		
Lot.	Name of Land.		A.	R.	P.
3	Ihalakotiyawepuranawela	8	2	21
5	Ihalakotiyawegammedda	1	1	23
6	Ihalakotiyaweminipitiya	0	1	0
7b	Ihalakotiyawekatuwa	59	3	35
7e	Ihalakotiyaweminipitiyewatta	0	1	8
8	Ihalakotiyawewewa	45	3	22
11	Ihalakotiyawekamata	0	0	26
			116	2	15

Sheet C ²⁴
52—60

Surveyor General's Office,
Colombo, July 25, 1907.
Anuradhapura S. O. 506

J. B. M. RIDOUT,
for Surveyor-General.

Order under Section 2 of "The Waste Lands Ordinances of 1897, 1899, and 1900, and 1903," declaring Lands to be Crown Property.

In the matter of the lands commonly called or known as Polwattehenyaya, Inginigahakotuweyaya, &c., situate in the village of Mellagama, in the Medagam pattu korale of the Wellassa division, in the Province of Uva, and of "The Waste Lands Ordinances of 1897, 1899, 1900, and 1903."

THE notice required by section 1 of "The Waste Lands Ordinances of 1897, 1899, 1900, and 1903," having been duly published in manner prescribed by that section in respect of the above-named lands (*vide* Notice No. 2,814), and no claim having been made to the said lands or to any interest therein within the period of three months from the date specified in the said notice, I, John George Fraser, Special Officer appointed under section 28 of the said Ordinances, under and by virtue of the powers vested in me in that behalf by section 2 of the said Ordinances, do hereby on December 4, 1907, order and declare that the said lands, as more fully described herein below, situate in the village of Mellagama, in the Medagam pattu korale of the Wellassa division, in the Province of Uva, and shown as lots 1, 2, 3, 4, 5, 6, 7, 8, 9, 35, 41, 42, 43, 44, 45, 46, 47, 48, 62, 64, 65, 66, 67, 68, 70, 73, 74, 80, 81, 82, 85, 88, 89, 90, 91, 92, 93, 94, 96, 97, 103, 104, 105 in preliminary plan No. 150 and in the annexed certified tracing therefrom, and containing in extent 6,240 acres 2 roods and 39 perches, are the property of the Crown.

Description of the Lands referred to.

The following lots situated in the village of Mellagama, in the Medagam, pattu korale of the Wellassa division, in the Province of Uva, as described in the annexed certified tracing:—

Preliminary plan 150.

Lot.	Name of Land.	Extent.
		A. R. P.
1	Polwattehenyaya, Inginigahakotuweyaya, Ambagahakumburekele, Kahatapelena, Karakolagahadeniyehenyaya, Wadigaha-arawehenyaya, Kudagodehena, Galgodehena, Gallindakatuwehenyaya, Wewadarandehena, Timbirigaha-arawehena, Kiulebeddehena, Dunkotuwehena, Iniadinagodahena, Bogahahenyaya, Ritigahaellahena, Kovilgoda, Tapiyawa <i>alias</i> Konketiya, Waralaketiyehenyaya, Galakadawattehenyaya, Pitamaddehenyaya, Pusheraligahahenyaya, Kadalandehenyaya, Ratmalagahahenyaya, Dankotuwehenyaya, Weledarandehenyaya, Helalandehenyaya, Koraleyagehenyaya, Udagodahenyaya, &c.	1,400 0 29
2	Tarunaketiye mukalana, Walahenemukalana	328 0 36
3	Gonadewepatana, Migondekkuhelepatana, Patiradakolaheenna, Moragolletenna, Dambewelatenna, Galkolaheenna, Wagasheenna, Dikpitiya	2,751 3 20
4	Liyangahagodahena	63 3 26
5	Itigalla, Beddehenemukalana	88 3 22
6	Keenapelenehena, Kimbilikkandurehena, Konketiye-hena, Kehelhena	189 1 24
7	Dewalelandehenyaya	12 3 5
8	Bogaskandegommana	0 3 11
9	Gedigalheennepatana	11 2 6
35	Radawaiarawa	0 0 16
41	Uda-arawewewa	2 1 8
42	Kovilgodapatana	35 2 6
43	Gangodabeddemukalana	123 0 12
44	Hindagallandemukalana	29 2 37
45	Hela-ambagahagommana	6 0 17

Lot.	Name of Land.	Extent.		
		A.	R.	P.
46	Pahalaliniyagommana	7	2	36
47	Alungalamukalana	3	1	8
48	Doraketugommana	5	0	4
62	Elamalelearawa	0	0	11
64	Mattipalabeddemukalana	20	0	21
65	Binwelketugommana <i>alias</i> Metipolabedda	2	0	30
66	Kiulbeddemukalana	163	3	0
67	Radunne-epalhena	10	2	12
68	Muwanketugalapatana	12	0	5
70	Mandapanoyakele	0	3	16
73	Pita-arawehena	2	0	36
74	Pita-arawa	0	2	0
80	Kihitiyanwelapatana	114	1	12
81	Kihitiyanwela	6	0	18
82	Kihitiyanwelapatana	0	3	14
85	Ilukarawa	0	0	14
88	Nilmalarawa	0	0	29
89	Do.	0	1	7
90	Galgawawagurepatana	26	2	37
91	Galgawawaguremukalana	9	0	15
92	Makullagaha-arawehena	10	2	20
93	Makullagaha-arawa	1	0	6
94	Timbiriyaemukalana	263	0	16
96	Niyandagalahena <i>alias</i> Bulugahahena	145	0	39
97	Niyandagalahenekumbura	0	1	34
103	Timbiriyaapatana	90	0	8
104	Timbiriyaabeddiyaya	2	3	36
105	Kobbeketiyeemukalana, Mahagommana	296	3	0
		6,240 - 2 39		

and bounded as follows: on the north by the village limit of Kalugahawadiya, the village limit of Talapurawela; on the east by the village limit of Palletambana, the village limit of Udatambana; on the south by the village limit of Pubbara, the village limit of Timbiriya, Wewawatta claimed by Timbiriya Vihare, the village limit of Timbiriya; on the west by the village limit of Medagama, the village limit of Nakkala, the village limit of Dahagoniya, the village limit of Malgastalawa-widiya, the village limit of Monarawana.

NOTE.—The following lots lying within the above boundaries are excluded from this order, and their aggregate acreage of 74 acres 2 roods and 31 perches is not included in the acreage of 6,240 acres 2 roods and 39 perches given above:—

Preliminary plan 150.

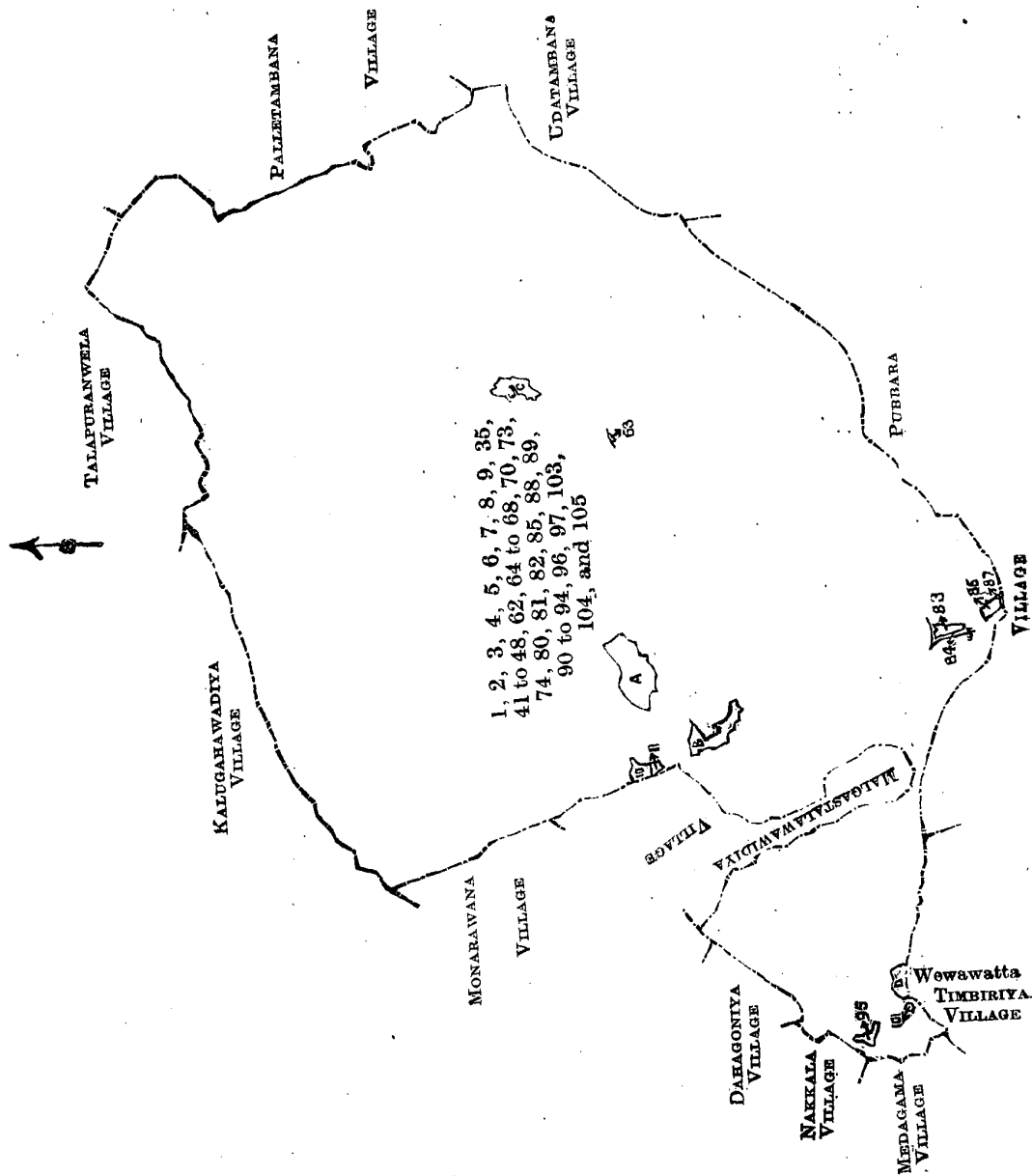
Lot.	Name of Land.	Extent.		
		A.	R.	P.
10	Kalummuhandiramalagekumbura (T. P. 207,482)	3	3	11
11	Pattiyarawa (T. P. 209,379)	0	3	0
A.				
12	Kalahagahakumbura (T. P. 207,578)	1	2	16
13	Kalengahakumbura	0	0	34
14	Migahawatta (T. P. 207,579)	0	2	37
15	Ambalemekumbura (T. P. 207,439)	1	1	37
16	Kadawaramagederawatta (T. P. 207,580)	1	1	16
17	Ehelagahawatta (T. P. 207,581)	0	2	0
18	Nikawatta (T. P. 207,582)	0	2	17
19	Ehelagahawatta	0	0	36
20	Alutgederawatta (T. P. 207,595)	1	2	26
21	Pahalakumbura (T. P. 207,820)	1	1	30
22	Kosgollekumbura (T. P. 207,574)	2	0	22
23	Ambalamagahagawawatta <i>alias</i> Pahalawatta (T. P. 207,575)	1	2	32
24	Mailagahawatta (T. P. 207,824)	0	1	23
25	Galagawabima (T. P. 207,440)	0	3	8
26	Dehigahaira (T. P. 207,470)	1	2	28
27	Talkolayageliyadda (T. P. 207,441)	0	2	15
28	Talapatgahuhana (T. P. 207,442)	1	1	31
29	Ambalangahawatta (T. P. 207,821)	0	1	12
30	Telambugahawatta (T. P. 207,822)	0	0	38
31	Talgahawatta (T. P. 207,823) P. P. 1,003/P 106	0	1	11
32	Wewekumburehelabima (T. P. 207,573)	1	0	6
33	Pahalawatta (T. P. 207,718) P. P. 1,003/V 106	0	0	39
34	Radawagearawa (T. P. 207,531)	1	1	24
36	Wattegederawatta (T. P. 207,532)	1	2	35
37	Yahalawatta (P. P. 1,003/W 106)	0	2	23
38	Pita-arawewatta (T. P. 207,825)	0	3	29
39	Bakinigahagawawatta (T. P. 208,079)	0	1	2
40	Helagederawatta (T. P. 208,078)	2	1	15

Lot.	Name of Land.	Extent.		
		A.	R.	P.
49	Migahawatta (T. P. 207,447)	0	1	8
50	Patangiwatta (T. P. 207,445)	0	1	25
51	Pahalagedarawatta (T. P. 207,446)	1	0	5
52	Dalukgahawatta (T. P. 207,448)	1	1	6
53	Helagedarawatta (T. P. 207,449)	1	2	30
54	Arawegedarawatta (T. P. 206,164)	0	1	2
55	Dehigahawatta (T. P. 207,451)	0	0	33
C 56	Kahatagahawatta (T. P. 207,450)	0	0	29
57	Pattiyewatta (T. P. 207,397)	0	1	7
58	Dambagahaliyadda (T. P. 207,400)	2	0	37
59	Hapugahadepela (T. P. 207,399)	0	3	22
60	Godapitawatta (T. P. 207,401)	0	0	16
61	Kiulekumbura (T. P. 207,402)	3	0	17
61a	Kiulekumburewetiya (T. P. 207,398)	0	0	4
63	Elamatellearawa (T. P. 206,165)	0	2	4
69	Metiganarawapahatakumbura (T. P. 207,517)	1	2	32
71	Oyadahenakumbura (T. P. 167,023)	1	1	22
72	Mitiganarawa (T. P. 207,518)	1	1	30
B 75	Meda-arawa (T. P. 207,519)	2	0	18
76	Ganniledowwetiya (T. P. 209,410)	1	1	26
77	Oyabodaira (T. P. 207,520)	1	1	18
78	Kosgahaira (T. P. 207,521)	0	3	8
79	Ambagahakumbura (T. P. 207,522)	1	1	0
95	Udakumbura, Pallekumbura	3	2	2
98	Lunugashenyaya <i>alias</i> Viharewatta (T. P. 77,886)	3	2	11
D 99	Wewawatta <i>alias</i> Viharewatta (T. P. 77,886)	0	3	22
100	Wewawattahena <i>alias</i> Viharewatta (T. P. 77,886)	1	1	20
101	Wewakumbura <i>alias</i> Linda-arawa	1	0	21
83	Ilukarawa (part of P. P. 1,005/S 107)	3	1	16
84	Ilukarawepatana (part of P. P. 1,005/S 107)	1	2	19
86	Nilmalarawa	2	1	1
87	Kahatagastalawa	0	1	27
		74	2	31

December 4, 1907.

J. G. FRASER,
Special Officer.

[For Tracing see page 1691].



Scale of 64 Chains to an Inch.

Situation : Mellagama village in Medagam pattu korale of Badulla District.

Preliminary plan 150.

Lot.	Name of Land.	Extent. A. R. P.
1	Polwattchenyaya, Inginigahakotuweyaya, Ambagahakumburekele, Kahatapelena, Karakolagahadeniyehenyaya, Wadigaha-arawehenyaya, Kudagodehena, Galgodehena, Gallindakatuwehenyaya, Wewadarandehena, Timbirigaha-arawehena, Kiu'ebeddehena, Dunkotuwehena, Iniadinagodahena, Bogahahenyaya, Ritigahaellehena, Kovilgoda, Tapiyawa <i>alias</i> Konketiya, Waralaketiyeheyaya, Galakadawattchenyaya, Pitamaddehenyaya, Puserhaligahahenyaya, Kadalandehenyaya, Ratmalgahahenyaya, Dankotuwehenyaya, Weledarandehenyaya, Helalandehenyaya, Koraleyagehenyaya, Udagodahenyaya, &c.	1,400 0 29
2	Tarunaketiye mukalana, Walahenemukalana	328 0 36
3	Gonadewepatana, Migondekkuhelepatana, Patiradakolaheenna, Moragolletenna, Dambewelatenna, Galkolaheenna, Wagasheenna, Dikpitiya	2,751 3 20

Lot.	Name of Land.	Extent.		
		A.	R.	P.
4	... Liyangahagodahena	63	3	26
5	... Itigalla, Beddehenemukalana	88	3	22
6	... Keenapelenehena, Kimbilikkandurehena, Konketiye- hena, Kehelhena	189	1	24
7	.. Dewalelandehenyaya	12	3	5
8	.. Bogaskandegommana	0	3	11
9	.. Gedigalheennepatana	11	2	6
35	.. Radawarawa	0	0	16
41	.. Uda-arawewewa	2	1	8
42	.. Kovilgodapatana	35	2	6
43	.. Gangodabeddemukalana	123	0	12
44	.. Hindagallandemukalana	29	2	37
45	.. Hela-ambagahagommana	6	0	17
46	.. Pahalalihiniyagommana	7	2	36
47	.. Alungalamukalana	3	1	8
48	.. Doraketugommana	5	0	4
2	... Elamallearawa	0	0	11
64	... Mattipalabeddemukalana	20	0	21
65	... Binwelketugommana <i>alias</i> Metipolabedda	2	0	30
66	.. Kiulbeddemukalana	163	3	0
67	.. Radunne-epalhena	10	2	12
68	.. Muwanketugalapatana	12	0	5
70	.. Mandapanoyakele	0	3	16
73	.. Pita-arawehena	2	0	36
74	.. Pita-arawa	0	2	0
80	.. Kihitiyanwelapatana	114	1	12
81	.. Kihitiyanwela	6	0	18
82	.. Kihitiyanwelapatana	0	3	14
85	.. Ilukarawa	0	0	14
88	.. Nilmalarawa	0	0	29
89	.. Do.	0	1	7
90	.. Galgawawagurepatana	26	2	37
91	.. Galgawawaguremukalana	9	0	15
92	.. Makullagaha-arawahena	10	2	20
93	.. Makullagaha-arawa	1	0	6
94	.. Timbiriyaemukalana	263	0	16
96	.. Niyandagalalahena <i>alias</i> Bulugahahena	145	0	39
97	.. Niyandagalalahenekumbura	0	1	34
103	.. Timbiriypatanayaya	90	0	8
104	.. Timbiriyaabeddiyaya	2	3	36
105	.. Kobbeketiyeemukalana, Mahagommana	296	3	0
		6,240	2	39
<i>Lots excluded.</i>				
10	... Kalumuhandiramalagekumbura (T. P. 207,482)	3	3	11
11	... Pattiyearawa (T. P. 209,379)	0	3	0
A.				
12	... Kalagahakumbura (T. P. 207,578)	1	2	16
13	... Kalengahakumbura	0	0	34
14	... Migahawatta (T. P. 207,579)	0	2	37
15	... Ambalamekumbura (T. P. 207,439)	1	1	37
16	... Kadawaramagederawatta (T. P. 207,580)	1	1	16
17	... Ehelagahawatta (T. P. 207,581)	0	2	0
18	... Nikawatta (T. P. 207,582)	0	2	17
19	... Ehelagahawatta	0	0	36
20	... Alutgedarawatta (T. P. 207,595)	1	2	26
21	... Pahalakumbura T. P. 207,820)	1	1	30
22	... Kosgollekumbura (T. P. 207,574)	2	0	22
23	... Ambalamagahagawawatta <i>alias</i> Pahalawatta (T. P. 207,575)	1	2	32
24	... Mailagahawatta (T. P. 207,824)	0	1	23
25	... Galagawabima (T. P. 207,440)	0	3	8
26	... Dehigahaira (T. P. 207,470)	1	2	28
27	... Talkolayageliyadda (T. P. 207,441)	0	2	15
28	... Talpatgahuhana (T. P. 207,442)	1	1	31
29	... Ambalangahawatta (T. P. 207,821)	0	1	12
30	... Telambugahawatta (T. P. 207,822)	0	0	38
31	... Talgahawatta (T. P. 207,823) P. P. 1,003/P 106)	0	1	11
32	... Wewekumburehelabima (T. P. 207,573)	1	0	6
33	... Pahalawatta (T. P. 207,718) P. P. 1,003/V 106)	0	0	39
34	... Radawagearawa (T. P. 207,531)	1	1	24
36	... Wattegederawatta (T. P. 207,532)	1	2	35
37	... Yahalawatta (P. P. 1,003/W 106)	0	2	23
38	... Pita-arawewatta (T. P. 207,825)	0	3	29
39	... Bakinigahagawawatta (T. P. 208,079)	0	1	2
40	... Helagedarawatta (T. P. 208,078)	2	1	15

Lot.	Name of Land.	Extent.		
		A.	R.	P.
49	Migahawatta (T. P. 207,447)	0	1	8
50	Patangiawatta (T. P. 207,445)	0	1	25
51	Pahalagedarawatta (T. P. 207,446)	1	0	5
52	Dalukgahawatta (T. P. 207,448)	1	1	6
53	Helagedarawatta (T. P. 207,449)	1	2	30
54	Arawegedarawatta (T. P. 206,164)	0	1	2
C 55	Dehigahawatta (T. P. 207,451)	0	0	33
56	Kahatagahawatta (T. P. 207,450)	0	0	29
57	Pattiyewatta (T. P. 207,397)	0	1	7
58	Dambagahaliyadda (T. P. 207,400)	2	0	37
59	Hapugahadepela (T. P. 207,399)	0	3	22
60	Godapitawatta (T. P. 207,401)	0	0	16
61	Kiulekumbura (T. P. 207,402)	3	0	17
61a	Kiulekumburewetiya (T. P. 207,398)	0	0	4
63	Elamattaleearawa (T. P. 206,165)	0	2	4
69	Metiganarawapahatakumbura (T. P. 207,517)	1	2	32
71	Oyadahenakumbura (T. P. 167,023)	1	1	22
72	Mitiganarawa (T. P. 207,518)	1	1	30
B 75	Meda-arawa (T. P. 207,519)	2	0	18
76	Ganniledowetiya (T. P. 209,410)	1	1	26
77	Oyabodaira (T. P. 207,520)	1	1	18
78	Kosgahaira (T. P. 207,521)	0	3	8
79	Ambagahakumbura (T. P. 207,522)	1	1	0
95	Udakumbura, Pallekumbura	3	2	2
D 98	Lunugashenyaya <i>alias</i> Viharewatta (T. P. 77,886)	3	2	11
99	Wewewatta <i>alias</i> Viharewatta (T. P. 77,886)	0	3	22
100	Wewewattahena <i>alias</i> Viharewatta (T. P. 77,886)	1	1	20
101	Wewakumbura <i>alias</i> Linda-arawa	1	0	21
83	Ilukarawa (part of P. P. 1,005/S 107)	3	1	16
84	Ilukarawepatana (part of P. P. 1,005/S 107)	1	2	19
86	Nilmalarawa	2	1	1
87	Kahatagastalawa	0	1	27
		74 2 31		

Field sheets M ³ 56-64, M ⁴ 49-57, M ⁴ 50-58, M ⁹ 2-10, M ⁹ 1-9, M ⁸ 8-16, M ⁸ 7-15, M ⁸ 23-32, & M ⁹ 4-25

Surveyor-General's Office,
Colombo, July 18, 1907.

J. B. M. RIMOUT,
for Surveyor-General.

Uva S. O. 1,104

**Order under Section 4, Sub-section (1), of "The Waste Lands Ordinances of 1897, 1899, 1900, and 1903,"
declaring Land to be Private Property.**

In the matter of the land commonly called or known as Kudalahena, Unagashena, and Elapothahena, situate in the village of Pallemallehewa in the Wegam pattu korale of the Wellassa division, in the Province of Uva, and of "The Waste Lands Ordinances, 1897, 1899, 1900, and 1903."

WHEREAS in pursuance of section 1 of the said Ordinances it was duly notified on May 18, 1906, that if no claim to the land commonly called or known as Kudalahena, Unagashena, and Elapothahena, situate in the village of Pallemallehewa in the Wegam pattu korale of the Wellassa division, in the Province of Uva, containing in extent 64 acres 3 roods and 8 perches, and originally shown as lot 23 in topographical plan M 3/1, and now shown as lot U/142 in preliminary plan No. 1,313, as described in the annexed certified tracing therefrom, was made to the Government Agent of the Province of Uva, within the period of three months from the date specified in such notice, such land would be deemed the property of the Crown and dealt with on account of the Crown (*vide* Notice No. 2,453):

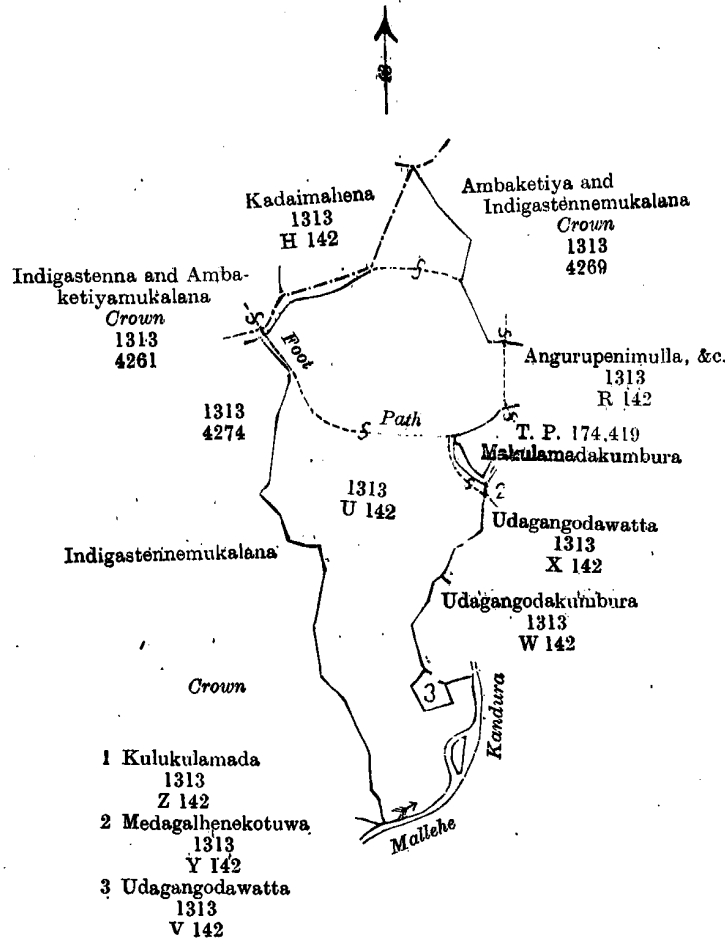
And whereas Mallehe Herat Mudiyanse and Mallehe Herat Mudiyanse and Mallehe Herat Mudiyanse Punchi Banda, both of Pallemallehewa, made claim thereto, and I, Herbert White, Government Agent of the Province of Uva, made due inquiry into such claim, I, with the consent of His Excellency the Governor, do hereby admit the claim of the said claimants to the said lands, as more fully described herein below, under section 4, sub-section (1), of the said Ordinances.

Description of the Lands referred to.

The lands commonly called or known as Kudalahena, Unagashena, and Elapothahena, situate in the village of Pallemallehewa in the Wegam pattu korale of the Wellassa division, in the Province of Uva, containing in extent 64 acres 3 roods and 8 perches, and originally shown as lot 23 in topographical plan M 3/1, and now shown as lot U 142 in preliminary plan No. 1,313, and bounded as follows: on the north by the village limit of Karagahawala; on the east by Ambaketiya and Indigastennamukalana belonging to the Crown, a footpath, T. P. 174,419, Makulamadakumbura claimed by H. M. Banda, Kulukulamada claimed by Udagedara Loku Banda, Medagalhenekotuwa claimed by ditto, Udagangodawatta claimed by Udagandoda Hawadiya, Udagangodakumbura claimed by ditto, Udagangodawatta claimed by ditto, the Mallehekandura; on the south by the Mallehekandura; on the west by Indigastennamukalana belonging to the Crown.

Badulla, October 13, 1907.

H. WHITE,
Government Agent.



Scale of 16 Chains to an Inch.

Situation: Pallemallehewa village in Wegam pattu korale of Wellassa division.

Lot.	Name of Land.	Extent. A. R. P.
U142	Kudalahena <i>alias</i> Unagashena and Elapothahena	64 3 8

Surveyor-General's Office,
Colombo, February 21, 1907.

W. C. S. INGLES,
for Surveyor-General.

Order under Section 2 of "The Waste Lands Ordinances of 1897, 1899, and 1900," declaring Lands to be Crown Property.

In the matter of the lands commonly called or known as Kadduwanaliyaddemahawiladeniya and Godakumbura, Kadduwanaliyaddemahawiladeniya, situate in the village of Morawaka, in the Morawak korale of the Matara District, in the Southern Province, and of "The Waste Lands Ordinances, 1897, 1899, and 1900."

THE notice required by section 1 of "The Waste Lands Ordinances, 1897, 1899, and 1900," having been duly published in manner prescribed by that section in respect of the above-named land (*vide* Notice No. 2,744), and no claim having been made to the said land or to any interest therein within the period of three months from the date specified in the said notice, I, William Loring Kindersley, Assistant Government Agent, Matara, under and by virtue of the powers vested in me in that behalf by section 2 of the said Ordinances, do hereby on October 7, 1907, order and declare that the said lands, as more fully described herein below, situate in the village of Morawaka, in the Morawak korale of the Matara District, in the Southern Province, and shown as lots 58c, 58b, 58a in preliminary plan No. 40 and in the annexed certified tracings therefrom, and containing in extent about 36 perches, are the property of the Crown.

Description of the Lands referred to.

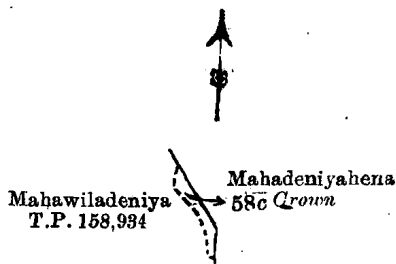
The following lots situated in the village of Morawaka, in Morawak korale of the Matara District, in the Southern Province, as described in the annexed tracings :—

I.

Preliminary plan 40.

Lot.	Name of Land.	Extent.	
		A.	R. P.
58c	Kadduwanaliyaddemahawiladeniya	0	0 16

and bounded as follows : on the north and east by Mahadeniyahena declared Crown ; on the south and west by Mahawiladeniya, T. P. 158,934.



Scale of 8 Chains to an Inch.

Situation : Morawaka village in Morawak korale of Matara District.

Preliminary plan 40.

Lot.	Name of Land.	Extent.	
		A.	R. P.
58c	Kadduwanaliyaddemahawiladeniya	0	0 16

Field sheet O $\frac{14}{24-32}$

Surveyor-General's Office,
Colombo, March 5, 1907.


C. MEADEN,
for Surveyor-General.

II.

Preliminary plan 40.

Lot.	Name of Land.	Extent.	
		A.	R. P.
58b	Kadduwanaliyaddemahawiladeniya	0	0 7

and bounded as follows : on the north and east by Mahawiladeniya, T. P. 158,934 ; on the south and west by Mahadeniyahena declared Crown.



Scale of 8 Chains to an Inch.

Situation : Morawaka village in Morawak korale of Matara District.

Preliminary plan 40.

Lot.	Name of Land.	Extent.	
		A.	R. P.
58b	Kadduwanaliyaddemahawiladeniya	0	0 7

Field sheet O $\frac{14}{24-32}$

Surveyor-General's Office,
Colombo, March 5, 1907.

C. MEADEN,
for Surveyor-General.

III.


Preliminary plan 40.

Lot.	Name of Land.	Extent.	
		A.	R. P.
58a	Godakumbura, Kadduwanaliyaddemahawiladeniya	0	0 13

and bounded as follows : on the north and east by Mahawiladeniya, T. P. 158,934 ; on the south and west by Mahadeniyahena declared Crown.

October 7, 1907.

W. L. KINDERSLEY,
Assistant Government Agent.



Scale of 8 Chains to an Inch.

Situation : Morawaka village in Morawak korale of Matara District.

Preliminary plan 40.

Lot.	Name of Land.	Extent. A. R. P.
58a	Godakumbura, Kaduwanaliyaddemahawiladeniya ...	0 0 13

Field sheet O ¹⁴ 24—32

Surveyor-General's Office,
Colombo, March 5, 1907.

C. MEADEN,
for Surveyor-General.

Order under Section 4, Sub-section (1), of "The Waste Lands Ordinances of 1897, 1899, and 1900," declaring the Land to be Crown Property.

In the matter of the lands commonly called or known as Thibbotuketiyewatta, situate in the village of Diviture, in the Gangaboda pattu of the Matara District, in the Southern Province, and of "The Waste Lands Ordinances, 1897, 1899, and 1900."

WHEREAS in pursuance of section 1 of the said Ordinances it was duly notified on November 8, 1906, that if no claim to the land commonly called or known as Thibbotuketiyewatta, situate in the village of Diviture, in the Gangaboda pattu of Matara District, in the Southern Province, containing in extent 1 acre 1 rood and 6 perches, and shown as lot 19 in preliminary plan No. 58, as described in the annexed certified tracing therefrom, was made to the Assistant Government Agent, Matara, under section 28 of the said Ordinances, within the period of three months from the date specified in such notice, such land would be deemed the property of the Crown and dealt with on account of the Crown:

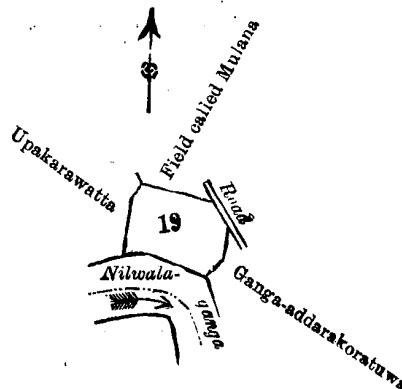
And whereas (1) Diviture Wirasin Patiranahe Heen Appu and (2) Diviture Gamage Sidan, both of Diviture in the Gangaboda pattu, made claim thereto, and whereas the said claimant Diviture Wirasin Patiranahe Heen Appu has withdrawn his claim to the said land, and whereas the said claimant Diviture Gamage Sidan has failed to appear before me, although called upon by notice in writing duly served upon him to do so, I, William Loring Kindersley, Assistant Government Agent, under and by virtue of the powers vested in me in that behalf by section 4 of the said Ordinance No. 1 of 1899, do hereby on this September 26, 1907, order and declare, under section 4, sub-section (1), of the said Ordinances, that the said land, as more fully described herein below, is the property of the Crown.

Description of the Land referred to.

The land commonly called or known as Thibotuketiyewatta, situated in the village of Diviture, in the Gangaboda pattu of the Matara District, in the Southern Province, containing in extent 1 acre 1 rood and 6 perches, shown as lot 19 in preliminary plan 58 and in the annexed certified tracing therefrom, and bounded as follows: on the north by the field called Mulana claimed by Diviture Pansala; on the east by a road, Ganga-addarakoratuwa claimed by Diviture Pansala; on the south by the Nilwala-ganga; on the west by Upakarawatta claimed by Wirasin Patiranahe Charles and others.

Matara Kachcheri,
September 27, 1907.

W. L. KINDERSLEY,
Assistant Government Agent.



Scale of 8 Chains to an Inch.

Situation : Diviture village in Gangaboda pattuwa.

Preliminary plan 58.

Lot.	Name of Land.	Extent.	
		A.	R. P.
19	Thibbotuketiyewatta	1	1 6

Field sheet O ¹⁹
7—15

Surveyor-General's Office,
Colombo, September 17, 1906.

C. MEADEN,
for Surveyor-General.

PRELIMINARY NOTICES.

Notice under "The Waste Lands Ordinances of 1897, 1899, 1900, and 1903."

TAKE notice that unless within three months from December 20, 1907, the persons, if any, who claim any interest in the lands hereinafter mentioned or in any one or more of such lands or to some interest therein make claim in person or in writing to the said lands or any of them or to some interest therein to W. E. Wait, Esq., Special Officer appointed under section 28 of "The Waste Lands Ordinances, 1897, 1899, 1900, and 1903," at his office at Hill House, Mutwal, Colombo :

Such Special Officer, in pursuance of the powers vested in him by the said Ordinances, will declare by writing under his hand that the said lands or such of them, as to which no claim has been made, are the property of the Crown.

W. E. WAIT,
Special Officer.

Description of the Lands referred to.

The following lots situated in the village of Palugaswewa, in the Elimada tulana of the Eppawala korale of the Nuwaragam palata, in the North-Central Province, as described in the annexed certified tracing :—

Preliminary plan 375.

Lot.	Name of Land.	Extent.	
		A.	R. P.
2	Palugaswewamukalana	325	2 37
2a	Kongahalanda (reservation for Yoda-ela)	0	1 35
2c	Kongahalanda (road reservation)	0	3 14
2d	Kongahalanda (bund reservation)	0	0 30
2e	Kongahalanda (footpath reservation)	0	1 10
2h	Palugaswewamukalana	4	1 38
2h3	Palugaswewapasbamba (bund reservation)	0	0 5
2h5	Do. do.	9	2 8
2h6	Palugaswewapasbamba (road reservation)	2	0 30
2i	Palugaswewakele	6	0 35
2j	Do.	13	2 0
2k	Do. (road reservation)	2	3 8
2m	P. W. D. cooly line	0	0 32
2p	Kadurugaswewapasbamba (bund reservation)	1	0 2
3c	Palugaswewakele (P. P. 2,473/7,670 to 7,673)	3	0 38
3g	Road reservation	0	0 20
4	Palugaswewatisbamba	0	2 0
4a	Palugaswewatisbamba (bund reservation)	0	1 18
4c	Palugaswewawatta	0	0 4
4d	Do.	0	0 17
8g	Palugaswewapasbamba (bund reservation)	0	0 9
12	Akkareidama (road reservation)	0	0 26.75
12d	Palugaswewawela (P. P. 3,060/F 148 and D 148) (road reservation)	0	0 1.25
12e	Palugaswewawela (P. P. 3,060/E 148) (road reservation)	0	0 2
13	Palugaswewatisbamba	2	1 6
		374	1 26

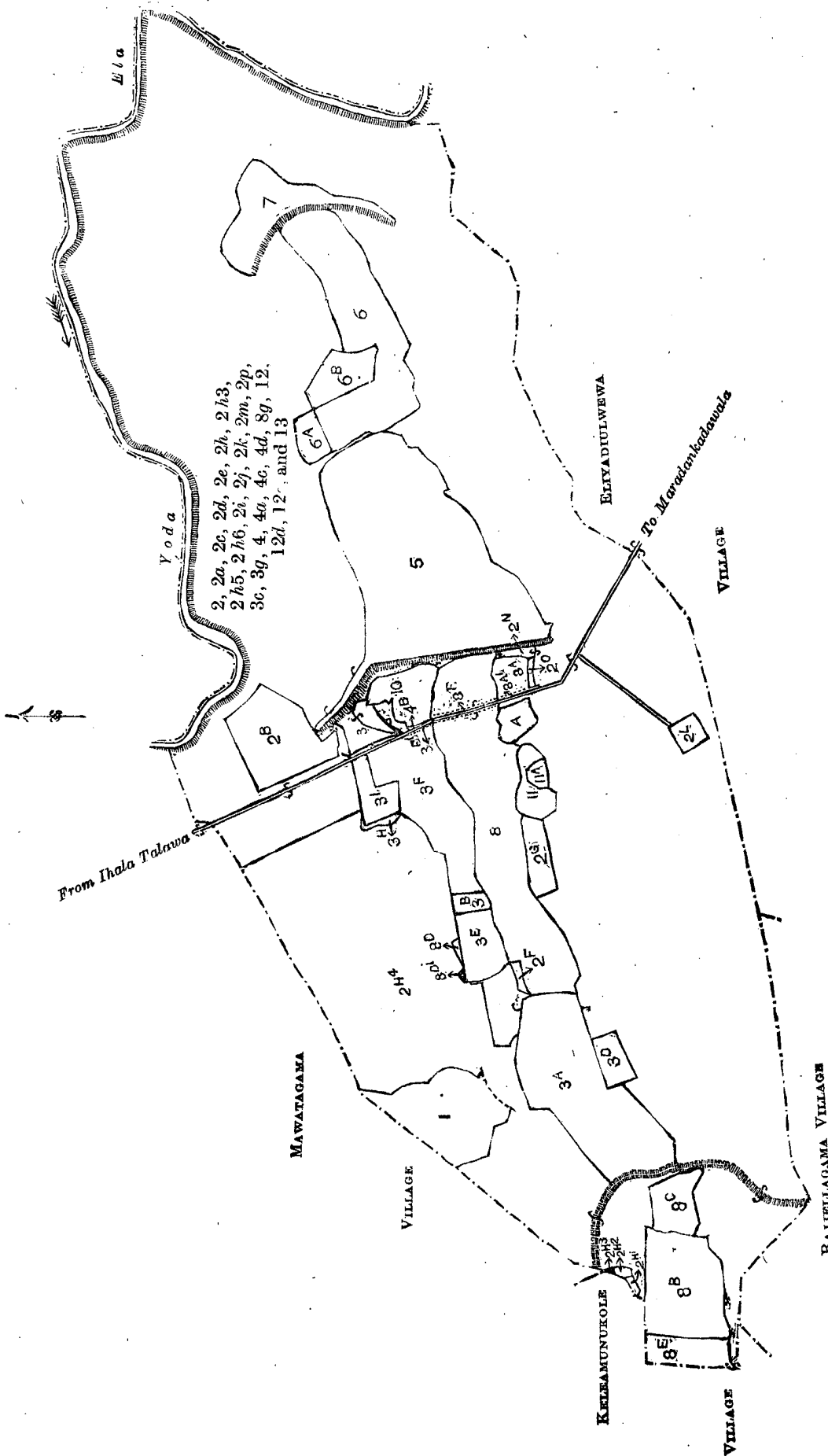
and bounded as follows : on the north by the village limit of Mawatagama, the Yoda-ela ; on the east by the Yoda-ela, the village limit of Eliyadiulwewa ; on the south by the village limit of Eliyadiulwewa, the village limit of Rajjallegama, the village limit of Keleamunukole ; on the west by the village limit of Keleamunukole, the village limit of Mawatagama.

NOTE.—The following lots lying within the above boundaries are excluded from this notice, and their aggregate acreage of 252 acres 3 roods and 18 perches is not included in the acreage of 374 acres 1 rood and 26 perches given above :—

Preliminary plan 375.

Lot.	Name of Land.	Extent.		
		A.	R.	P.
1 ..	Palugaswewalanduhena ..	9	1	35
2b ..	Kongahalanda ..	7	3	18
2f ..	Palugaswewaowita ..	0	1	0
2g ..	Palugaswewamukalana (T. P. 213,339) ..	2	1	12
2l ..	Palugaswewakele ..	1	0	38
2n ..	Palugaswewapashamba ..	0	1	7
2h1 ..	Huriyagahawatta ..	0	0	24
2h2 ..	Mylagetiyewatta ..	0	1	25
2h4 ..	Palugaswewakele ..	73	2	18
3a ..	T. P's 172,627 and 142,888 ..	18	3	32
3b ..	Palugaswewawela (P. P. 1,103/3,098) ..	0	2	34
3d ..	Palugaswewakele (P. P. 1,212/3,622) ..	1	3	11
3e ..	T. P's 174,295 and 161,219 ..	3	0	32
3 ..	Ambagahawatta ..	2	0	30
3f ..	T. P's 161,218, 141,496, 139,685, and part of T. P. 139,684 ..	10	1	27.5
3f1 ..	Part of T. P. 139,684 (P. P. 3,060/J 148) ..	0	0	8.5
3h ..	Ambagahawatta ..	0	1	8
3i ..	Ambagahawatta (P. P. 878/2,688) ..	2	1	5
4b ..	Palugaswewawela (P. P. 3,060/K 148) ..	0	0	2
5 ..	Palugaswewa ..	38	0	25
6 ..	Kaduruwewawela ..	16	2	25
6a ..	T. P. 171,927 ..	1	3	6
6b ..	T. P. 213,518 ..	2	2	29
2o ..	Wewapaula-akkarewattewedibima ..	0	1	1
7 ..	Kaduruwewa ..	7	1	10
8 ..	Palugaswewawela ..	25	2	37
8a ..	Part of T. P. 158,895 ..	1	2	18.25
8a1 ..	Part of T. P. 158,895 (P. P. 3,060/G 148) ..	0	0	0.75
8b ..	T. P's 188,010, 188,009, 186,842 ..	9	1	31
8c ..	Palugaswewawela ..	3	0	0
8d ..	Do. ..	0	0	15
8d1 ..	Do. ..	0	0	4
8e ..	T. P. 213,341 ..	2	3	25
8f ..	Palugaswewawela (P. P. 3,060/H 148 and I 148) ..	0	0	29
10 ..	Palugaswewawatta ..	3	1	20
11 ..	Pahalagangoda ..	2	0	12
11a ..	Ambagahawatta ..	0	1	38
12a ..	T. P. 161,217 ..	1	1	38
A { 12b ..	Palugaswewa-akkarewatta ..	0	0	4
12c ..	Do. ..	0	0	3
		<hr/>		
		252	3	18

[For Tracing see page 1699.]



Scale of 16 Chains to an Inch.

Situation : Palugaswewa village in Eppawala korale.

Preliminary plan 375.

Lot.	Name of Land.	Extent.	
		A.	R. P.
2	Palugaswewamukalana ..	325	2 37
2a	Kongahalanda (reservation for Yoda-ela) ..	0	1 35
2c	Kongahalanda (road reservation) ..	0	3 14
2d	Kongahalanda (bund reservation) ..	0	0 30
2e	Kongahalanda (footpath reservation) ..	0	1 10
2h	Palugaswewamukalana ..	4	1 38
2h3	Palugaswewapasbamba (bund reservation) ..	0	0 5
2h5	Do. ..	9	2 8
2h6	Palugaswewapasbamba (road reservation) ..	2	0 30
2i	Palugaswewakele ..	6	0 35
2j	Do. ..	13	2 0
2k	Do. (road reservation) ..	2	3 8
2m	P. W. D. cooly line ..	0	0 32
2p	Kadurugaswewapasbamba (bund reservation) ..	1	0 2
3c	Palugaswewakele (P. P. 2,473/7,670 to 7,673) ..	3	0 38
3g	Road reservation ..	0	0 20
4	Palugaswewatisbamba ..	0	2 0
4a	Palugaswewatisbamba (bund reservation) ..	0	1 18
4c	Palugaswewawatta ..	0	0 4
4d	Do. ..	0	0 17
4g	Palugaswewapasbamba (bund reservation) ..	0	0 9
12	Akkareidama (road reservation) ..	0	0 26·75
12d	Palugaswewawela (P. P. 3,060/F 148 and D 148) (road reservation) ..	0	0 1·25
12e	Palugaswewawela (P. P. 3,060/E 148) (road reservation) ..	0	0 2
13	Palugaswewatisbamba ..	2	1 6
<i>Lots excluded.</i>		374	1 26
1f	Palugaswewalanduhena ..	9	1 35
2b	Kongahalanda ..	7	3 18
2f ₁	Palugaswewaowita ..	0	1 0
2g ₁	Palugaswewamukalana (T. P. 213,339) ..	2	1 12
2l	Palugaswewakele ..	1	0 38
2n	Palugaswewapasbamba ..	0	1 7
2h1	Huriyagahawatta ..	0	0 24
2h2	Mylagetiawatta ..	0	1 25
2h4	Palugaswewakele ..	73	2 18
3a	T. P's. 172,627 and 142,888 ..	18	3 32
3b	Palugaswewawela (P. P. 1,103/3,098) ..	0	2 34
3d	Palugaswewakele (P. P. 1,212/3,622) ..	1	3 11
3e	T. P's. 174,295 and 161,219 ..	3	0 32
3	Ambagahawatta ..	2	0 30
3f	T. P's. 161,218, 141,496, 139,685, and part of T.P. 139,684 ..	10	1 27·5
3f1	Part of T. P. 139,684 (P. P. 3,060/J 148) ..	0	0 8·5
3h	Ambagahawatta ..	0	1 8
3i	Ambagahawatta (P. P. 878/2,688) ..	2	1 5
4b	Palugaswewawela (P. P. 3,060/K 148) ..	0	0 2
5	Palugaswewa ..	38	0 25
6	Kaduruwewawela ..	16	2 25
6a	T. P. 171,927 ..	1	3 6
6b	T. P. 213,518 ..	2	2 29
2o	Wewapaula-akkarewattewedibima ..	0	1 1
7	Kaduruwewa ..	7	1 10
8	Palugaswewawela ..	25	2 37
8a	Part of T. P. 158,895 ..	1	2 18·25
8a1	Part of T. P. 158,895 (P. P. 3,060/G 148) ..	0	0 0·75
8b	T. P's. 188,010, 188,009, 186,842 ..	9	1 31
8c	Palugaswewawela ..	3	0 0
8d	Do. ..	0	0 15
8d1	Do. ..	0	0 4
8e	T. P. 213,341 ..	2	3 25
8f	Palugaswewawela (P. P. 3,060/H 148 and I 148) ..	0	0 29
10	Palugaswewawatta ..	3	1 20
11	Pahalagangoda ..	2	0·12
11a	Ambagahawatta ..	0	1 38
12a	T. P. 161,217 ..	1	1 38
A } 12b	Palugaswewa-akkarewatta ..	0	0 4
12c	Do. ..	0	0 3
		252	3 18

Notice under "The Waste Lands Ordinances of 1897, 1899, 1900, and 1903."

TAKE notice that unless within three months from December 20, 1907, the persons, if any, who claim any interest in the lands hereinafter mentioned or in any one or more of such lands make claim in person or in writing to the said lands or any of them or to some interest therein to J. M. Davies, Esq., Special Officer appointed under section 28 of "The Waste Lands Ordinances, 1897, 1899, 1900, and 1903," at his office at Hill House, Mutwal, Colombo :

Such Special Officer, in pursuance of the powers vested in him by the said Ordinances, will declare by writing under his hand that the said lands or such of them, as to which no claim has been made, are the property of the Crown.

J. M. DAVIES,
Special Officer.

Description of the Lands referred to.

The following lots situated in the village of Kahagalla, in the Mahapalata korale of the Udukinda division in the Province of Uva, as described in the annexed certified tracings :—

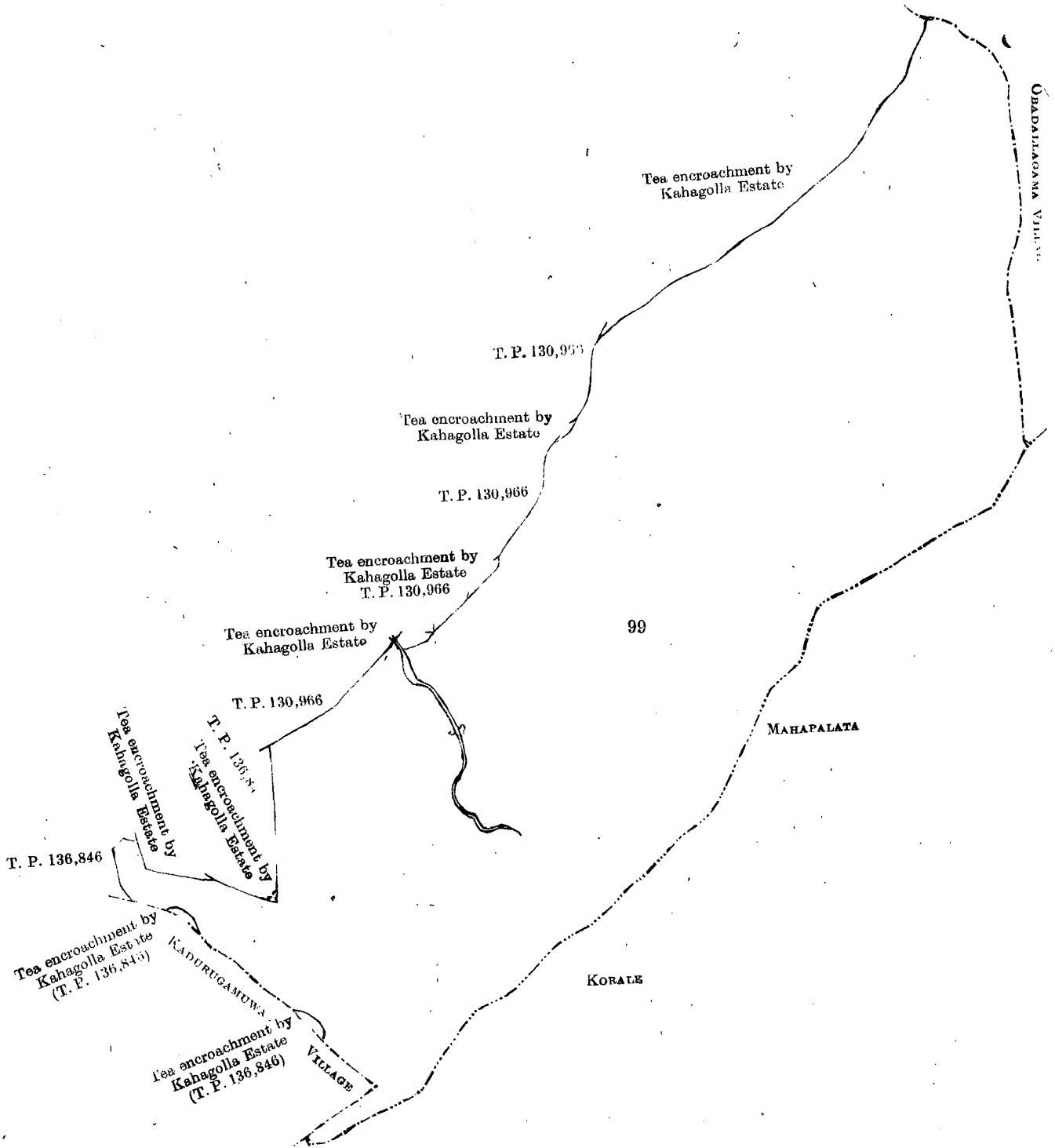
I.

Preliminary plan 115.

Lot.	Name of Land.	Extent.	
		A.	R. P.
99	Kahagollemukalana	115	2 17

and bounded as follows : on the north by a tea encroachment by Kahagolla estate, the village limit of Obadallagama ; on the east by the village limit of Obadallagama, the boundary of the Mahapalata korale ; on the south by the boundary of the Mahapalata korale, the village limit of Kadurugamuwa, a tea encroachment by Kahagolla estate (T. P. 136,846), the village limit of Kadurugamuwa, a tea encroachment by Kahagolla estate (T. P. 136,846), the village limit of Kadurugamuwa ; on the west by T. P. 136,846, a tea encroachment by Kahagolla estate, T. P. 136,846, T. P. 130,966, a tea encroachment by Kahagolla estate, T. P. 130,966, a tea encroachment by Kahagolla estate, T. P. 130,966, a tea encroachment by Kahagolla estate, T. P. 130,966.

[For Tracing see page 1702.]



Scale of 8 Chains to an Inch.

Situation : Kahagolla village in Mahapalata Korale.

Preliminary plan 115.

Lot.	Name of Land.	Extent. A. B. P.
99	Kahagollamukalana	115 2 17

Field sheet M 17
3-11

Surveyor-General's Office,
Colombo, November 6, 1907.

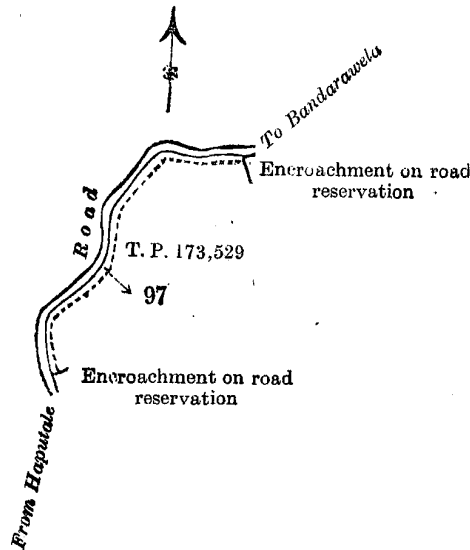
J. B. M. RIBOUT,
for Surveyor-General.

II.

Preliminary plan 115.

Lot.	Name of Land.	Extent.		
		A.	R.	P.
97	Kahagollepatana (road reservation)	0	2	0

and bounded as follows : on the north by the road from Haputale to Bandarawela ; on the east by an encroachment on the road reservation, T. P. 173,529 ; on the south by an encroachment on the road reservation ; on the west by the road from Haputale to Bandarawela. *



Scale of 8 Chains to an Inch.

Situation : Kahagolla village in Mahapalata korale.

Preliminary plan 115.

Lot.	Name of Land.	Extent.		
		A.	R.	P.
97	Kahagollepatana	0	2	0

Field sheet M ¹⁷
3—11

Surveyor-General's Office,
Colombo, November 6, 1907.

2,915

J. B. M. RIDOUT,
for Surveyor-General.

Uva S. O. 49—1907

Notice under "The Waste Lands Ordinances of 1897, 1899, 1900, and 1903."

TAKE notice that unless within three months from December 20, 1907, the persons, if any, who claim any interest in the lands hereinafter mentioned or in any one or more of such lands or to some interest therein make claim in person or in writing to the said lands or any of them or to some interest therein to J. G. Fraser, Esq., Special Officer appointed under section 28 of "The Waste Lands Ordinances, 1897, 1899, 1900, and 1903," at his office at Hill House, Mutwal, Colombo :

Such Special Officer, in pursuance of the powers vested in him by the said Ordinances, will declare by writing under his hand that the said lands or such of them, as to which no claim has been made, are the property of the Crown.

J. G. FRASER,
Special Officer.

Description of the Lands referred to.

The following lots situated in the village of Kinnarabowa, in the Medagam pattu korale of the Wellassa division, in the Province of Uva, as described in the annexed certified tracings:—

I.

Preliminary plan 165.

Lot.	Name of Land.	Extent. A. R. P.
1	Galkolepatana, Kudugaletalawa, Talapathgahalandetalawa, Nahadanduhinnapatana, Kohowilakadapatana, Bingetalawa	240 2 14
2	Tanaheneroda	9 2 33
3	Bakinigaslangaroda	1 1 35
4	Burutagodahena, Galeudahena, Bogahamulahena, Pahalapitiahenyaya, Dulgollehena, Mahagalamukalana, Hompitiahenyaya <i>alias</i> Kahatagahamulahenyaya, Agalahena, Pansalawatta, Talagahamulahenyaya, Kebelaketiyawelegawahena, Galgodawatta, Galgodahenyaya, Pinneketiyawatta, Ellelandehenyaya, Edanpahalawatta, Ambagahamullawatta, Bubulearawehena, Bubulearawa, Walandehenyaya, Tanahena, Totilehena, Totilehenyaya, Galgoda, Burutegawahena, Helawatta, Kolongahahena, Galgegawahena, Kosgahathanehena, Bulugahagawahena, Burutagawahena, Kirilandehena, Kalugaha-arawahena, Kongahagawahena, Ratuheraligahalangahena, Bogahagawahena, Alanduwelagawahenyaya, Talgahagawahenyaya, Alakotuwegederahena, Kapurulandemukalana, Kahatagahawattehena, Alutgederawattahena, Welgahawatta, Kammalagederahena, Bandigodahenyaya, Kumburewelmadehenyaya, Medalandehenyaya, Kongahakatuwahenyaya, Welikadahenyaya, Monaragalgodahena, Galgodewatta, Talgahawatta, Migahawattehena, Gona-arawa, Bubulehena, Hunukotuwehena, Nayaheraligahagawahena, Ritigahagawawattahena, Gammalagahalangahenyaya, Pusheraligahawatta, Nugegawahena, Tanahena, Kudumirisketiyahenyaya, Helagedarawatta, Galgodahena, Agalehena, Ratmalketiyahena, Dikhena, Henpolahena, Bogahagawayaya, Tennehenyaya, Labuheraligahawattehena, Ataligahagawayaya, Pandeleheraligahayaya, Bubulehenawatta, Kudumirisketiyahenyaya, Kammalewatta, Kehelkoratuwa, Kongahamulakoratuwa, Kebeliketiyahenyaya	864 0 27
12	Kolongahamulatalawa	7 0 9
13	Mahalandemukalana, Henagehuelemukalana, Hinguremukalana	47 2 28
14	Nahauduhinnaroda	1 0 37
15	Dikhena	2 1 4
16	Keenagodaroda, Bubulebeddemukalana, Etakehal-arawahenyaya, Alanpotaroda, Kudumirehena	32 1 8
17a	Hela-arawawetiya	0 1 21
30	Kitulgaha-arawewewawetiya	0 2 17
31a	Gahalahabeddehenyaya	6 2 17
31b	Do.	0 3 32
33	Kirilandemukalana	7 1 9
39	Ritigahawattehena	0 1 9
42	Kungodapatana, Kolongaspitiyatalawa, Helakanagodalawa	24 3 11
43	Gurugalmadiyahena, Waralehena	21 0 26
47	Galkolepataneroda, Bingetalawaroda	2 0 3
48	Polkatuwelanda	13 3 30
50	Welwetiya, Malegommanamukalana, Paragastennemukalana, Yanelemukalana	52 1 21
51	Yangalepatana	8 0 8
52	Kumburewelmadahenyaya <i>alias</i> Patiyagedaratanahena	4 3 14
56	Kotalindepitiya	0 1 5
57	Do.	0 0 35
		1,350 1 13

and bounded as follows: on the north by the village limit of Pitadeniya, Helagedarawatta claimed by Helagedara Hinappu, Pahalagedarawatta claimed by Pahalagedara Tissahamy, Nilheraligahamulawatta claimed by Akadegedara Hinappu, the village limit of Pitadeniya, Baddearawa claimed by Pahalawattagedara Ahangamarala, Ellearawa claimed by Silananda Unnanse, Hela-arawa-aswedduma claimed by Buddha Rakhita Unnanse, Ellearawa claimed by Silananda Unnanse, Moragahamula-arawa *alias* Pila-arawa claimed by Pahalawattagedara Ahangamarala, Baddearawa claimed by ditto, the village limit of Pitadeniya; on the east by

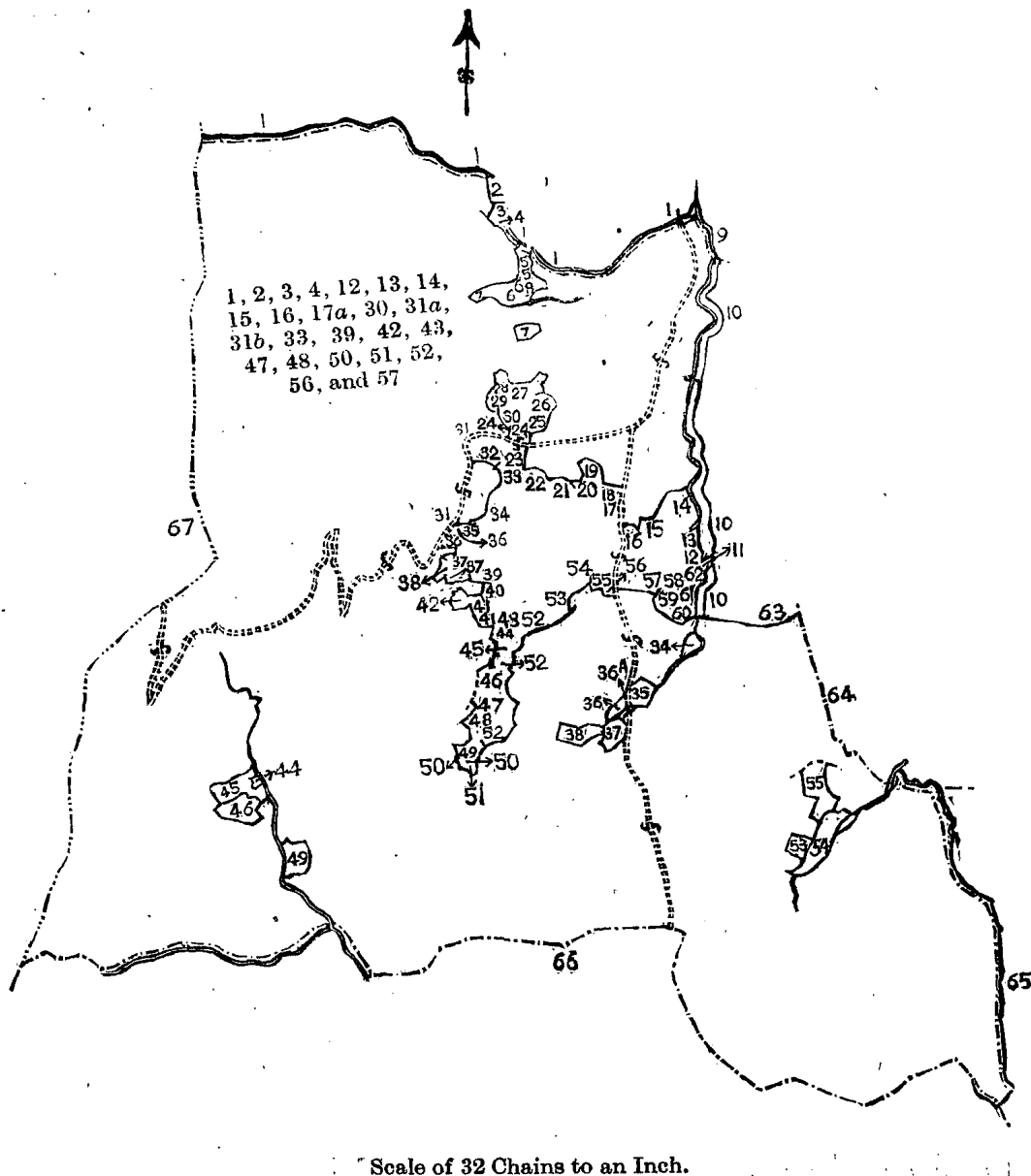
the village limit of Alanmulla, T. P. 194,885, Pita-arawa claimed by K. J. S. Bandar, Registrar, Kalugahakumbura claimed by K. R. A. M. Sudu Bandar, Kitulgaha-arawa claimed by Panadure Mudiyansele Ukku Banda, Division Officer, Kumbalkumbura claimed by Ratnayaka Adikari Mudiyansele Mutu Banda, Kongahakumbura claimed by K. J. S. Bandar, Registrar, Medagedarawatta claimed by ditto, a Gansabhawa path, Alutwalawawatta claimed by K. R. A. M. Sudu Bandar, Wasipanegegarawatta claimed by Wasipanegegarara Appuhamy, Agalawatta claimed by K. R. A. M. Sudu Bandar, Pitahakumbura claimed by Dombagaha-arawa Sudu Kuma, Kumbukgahakumbura claimed by Udagedarawatta Tissahami, Pansalawatta claimed by Helagedara Sudu Banda, Gurugalmandiyawatta claimed by Antoni Mudiyansele Tissahami, Pahalawattegedarawatta claimed by Pahalawattegedara T. M. Appuhamy, Kapugegarawatta claimed by T. M. Banda, Akadekumbura claimed by Pahalawattegedara Ahangamarala, Halawatta claimed by ditto, Udagedarawatta claimed by Udagedarawatta Tissahamy, T. P. 156,634, Gurugalmandiyawatta claimed by Antoni Mudiyansele Tissahamy, a Gansabhawa path, Kehelwatta claimed by Mudiyansele Tissahamy, Meegaha-arawa claimed by K. J. S. Bandar, Registrar, Watawanakumbura claimed by ditto, Watawanagedarawatta claimed by Mudiyansele Delisana, Henepolawatta claimed by Henepolagedara Appuhamy, a Gansabhawa path, Henepolawatta claimed by Henepolegedara Appuhamy, Pansalawatta claimed by Buddha Rakhita Unnanse, T. P. 205,366, Pansalawatta claimed by Buddha Rakhita Unnanse, Medakumbura claimed by Mulata-arawegedara Banda, Mulata-arawapahala-arawa claimed by Helagedara Ratnayake, Mulata-arawewatta claimed by Mulata-arawegedara Banda, Hela-arawa claimed by Rataperawatta Tissahami, Mulata-arawewatta claimed by Mulata-arawegedara Banda, Helagedarawatta claimed by Helagedara Ratnayake, Getadongahawatta claimed by ditto, Rataperagahawatta claimed by Rataperagahawatta Tissahamy, a footpath, Arawegedara-watta claimed by Arawegedara Delisana, Yahalawatta claimed by Talagahawatta Lokurula, Bubulewatta claimed by Rataperagahawatta Tissahamy, Kiulewatta claimed by Alutwattegedara Banda, Epatawatta claimed by Epatawattegedara Banda, Kiulewatta claimed by Alutwattegedara Banda, the Aragangodakandura, Lolugahakumbura claimed by K. R. A. M. Sudu Banda, Dodangahakumbura claimed by Watawanagedara Delisana, Pallewattearawa claimed by Panadure Mudiyansele Ukku Banda, Talgahawattekele claimed by Talgahagedara Kalu Menika, Pallewatta claimed by Pallewattege Ganeti, Bokulkumburawatta claimed by Kulagedarawatta Bandi, Kumbalkumbura claimed by Helagedara Sudu Banda, Kosgahakumbura claimed by Bokulkumburegedara Badapissa, Tennekumbura claimed by Pitadeniya Appuhamy, Galketiya claimed by K. R. A. M. Sudu Bandar, Pita-arawa claimed by K. J. S. Bandar, Registrar, T. P. 194,885, T. P. 156,635, the village limit of Alanmulla, the village limit of Bakinigahawela; on the south by the village limit of Kendawinne; and on the west by the boundary of the Yatikinda division.

NOTE.—The following lots lying within the above boundaries are not included in this notice, and their aggregate acreage of 23 acres 1 rood and 15 perches is not included in the aggregate acreage of 1,350 acres 1 rood and 13 perches given above:—

Preliminary plan 165.

Lot.	Name of Land.	Extent.		
		A.	R.	P.
7	Udagangodagedarawatta	0	3	16
34	Pinarawa	0	2	12
35	Elhenpitiya-arawa	1	2	30
36	Do. (T. P. 167,027)	0	2	9
36a	Do. do.	0	1	5
37	Kowilangoda-arawa	1	2	38
38	Elhenpitiyawatta, Polwatta	1	3	9
44	Gedara-arawapathakella (T. P. 240,790)	0	1	10
45	Araweihalakella, Hellearawa, Gedara-arawa, Bogaharawa	3	0	24
46	Labuheraligahawatta, Pahalagedarawatta, Helagedarawatta, Getgahawatta	2	2	29
49	Aswedduma-arawa	1	3	38
53	Khelwatta	0	3	36
54	Ilukkumburemulata	3	1	12
55	Alutgedarawatta, Egodawatta, Kalawagahawatta, Ulagedarawatta	3	1	27
		23	1	15

[For Tracing see page 1706.]



Scale of 32 Chains to an Inch.

Boundaries.

- | | | | | | |
|----|--|----|--------------------------|----|-------------------------------------|
| 1 | The village limit of Pitadeniya | 23 | Pansalewatta | 45 | Rataperagahawatta |
| 2 | Helagedarawatta | 24 | Gurugalmandiyewatta | 46 | A footpath |
| 3 | Pahalagedarawatta | 25 | Pahalawattegedarawatta | 47 | Arawagedarawatta |
| 4 | Nilheraligahamulawatta | 26 | Kapugedarawatta | 48 | Yahalewatta |
| 1 | The village limit of Pitadeniya | 27 | Akadekumbura | 49 | Bubulewatta |
| 5 | Baddearawa | 28 | Helawatta | 50 | Kiulewatta |
| 6 | Ellearawa | 29 | Udagedarawatta | 51 | Epitawatta |
| 7 | Helearaweaswedduma | 30 | T. P. 156,634 | 50 | Kiulewatta |
| 6 | Ellearawa | 24 | Gurugalmandiyewatta | 52 | The Aragangodakandura |
| 8 | Moragahamula-arawa <i>alias</i> Pelarawa | 31 | Gansabhawa path | 53 | Lolugahakumbura |
| 5 | Baddearawa | 32 | Kehelwatta | 54 | Dodangahakumbura |
| 1 | The village limit of Pitadeniya | 33 | Meegaha-arawa | 55 | Pallewattearawa |
| 9 | The village limit of Alanmulla | 34 | Watawanakumbura | 56 | Talgahawattekella |
| 10 | T. P. 194,885 | 35 | Watawanagedarawatta | 57 | Pallewatta |
| 11 | Pita-arawa | 36 | Henepolawatta | 58 | Bokulkumburewatta |
| 12 | Kalugahakumbura | 31 | Gansabhawa path | 59 | Kumbalkumbura |
| 13 | Kitulgaha-arawa | 36 | Henepolawatta | 60 | Kosgahakumbura |
| 14 | Kumbalkumbura | 37 | Pansalawatta | 61 | Tennekumbura |
| 15 | Kongahakumbura | 38 | T. P. 205,366 | 62 | Galketiya |
| 16 | Medagedarawatta | 37 | Pansalawatta | 11 | Pita-arawa |
| 17 | Gansabhawa path | 39 | Medakumbura | 10 | T. P. 194,885 |
| 18 | Alutwalawwewatta | 40 | Mulata-arawapahala-arawa | 63 | T. P. 156,635 |
| 19 | Wasipanedarawatta | 41 | Mulata-arawewatta | 64 | The village limit of Alanmulla |
| 20 | Agalewatta | 42 | Helarawa | 65 | The village limit of Bakinigahawela |
| 21 | Pitahekumbura | 41 | Mulata-arawewatta | 66 | The village limit of Kendawinna |
| 22 | Kumbukgahakumbura | 43 | Pelagedarawatta | 67 | The limit of Yatikinda division |
| | | 44 | Getadodangahawatta | | |

Situation : Kinnarabowa village in Medagam pattu korale.

Preliminary plan 165.

Lot.	Name of Land.	Extent.		
		A.	R.	P.
1	Galkolepatana, Kudugaletalawa, Talapathgahalandetalawa, Nahadanduhinnapatana, Kohowilakadapatana, Bingetalawa	240	2	14
2	Tanaheneroda	9	2	33
3	Bakinigaslangaroda	1	1	35
4	Burutagodahena, Galendahena, Bogahamulahena, Pahalapitihenyaya, Dulgollehena, Mahagalamukalana, Hompitihenyaya <i>alias</i> Kahatagahamulahenyaya, Agalahena, Pansalawatta, Talagahamulahenyaya, Kebelaketiyawelegawahena, Galgodawatta, Galgodahenyaya, Pinneketiyawatta, Ellelandehenyaya, Edanpahalawatta, Ambagahamullawatta, Bubulearawehena, Bubulearawa, Walandehenyaya, Tanahena, Totilehena, Totilehenyaya, Galgoda, Burutegawahena, Helawatta, Kolongahahena, Galgegawahena, Kosgahauhanehena, Bulugahagawahena, Burutagawahena, Kirilandehena, Kalugaha-arawahena, Kongahagawahena, Ratuheraligahalahena, Bogahagawahena, Alanduwelagawahenyaya, Talgahagawahenyaya, Alakotuwegederahena, Kapurulandemukalana, Kahatagahawattehena, Alutgederawattahena, Welgahawatta, Kammalagederahena, Bandigodahenyaya, Kumburewelmadehenayaya, Medalandehenyaya, Kongahakatuvahenyaya, Welikadahenyaya, Monaragalgodahena, Galgodewatta, Talgahawatta, Migahawattehena, Gona-arawa, Bubulehena, Hunukotuwehena, Nayaheraligahagawahena, Ritigahagawawattahena, Gammalagahalangahenyaya, Pusheraligahawatta, Nugegawahena, Tanahena, Kudumirisketiyahenyaya, Helagedarawatta, Galgodahena, Agalahena, Ratmalketiyahena, Dikhena, Henpolahena, Bogahagawayaya, Tennehenyaya, Labuheraligahawattehena, Ataligahagawayaya, Pandeleheraligahayaya, Bubulehenawatta, Kudumirisketiyahenyaya, Kammalewatta, Kehelkoratuwa, Kongahamulakoratuwa, Kebeliketiyahenyaya	864	0	27
12	Kolongahamulatalawa	7	0	9
13	Mahalandemukalana, Hensgehuelemukalana, Hinguremukalana	47	2	28
14	Nahauduhinnaroda	1	0	37
15	Dikhena	2	1	4
16	Keenagodaroda, Bubulebeddemukalana, Etakehal-arawahenyaya, Alanpotaroda, Kudumirehena	32	1	8
17a	Hela-arawawetiya	0	1	21
30	Kitulgaha-arawewewawetiya	0	2	17
31a	Gahalahabeddehenyaya	6	2	17
31b	Do.	0	3	32
33	Kirilandemukalana	7	1	9
39	Ritigahawattehena	0	1	9
42	Kungodapatana, Kolongaspitiyatalawa, Helakanagodalawa	24	3	11
43	Gurugalmandiyahena, Waralehena	21	0	26
47	Galkolepataneroda, Bingetalawaroda	2	0	3
48	Polkatuwelanda	13	3	30
50	Welwetiya, Malegommanamukalana, Paragastenne-mukalana, Yanelemukalana	52	1	21
51	Yangalepatana	8	0	8
52	Kumburewelmadahenyaya <i>alias</i> Patiyagederatanahena	4	3	14
56	Kotalindepitiya	0	1	5
57	Do.	0	0	35
		1,350	1	13
	<i>Lots excluded.</i>			
7	Udagangodagedarawatta	0	3	16
34	Pinarawa	0	2	12
35	Elhenpitiya-arawa	1	2	30
36	Do. (T. P. 167,027)	0	2	9
36a	Do. do.	0	1	5
37	Kowilagangoda-arawa	1	2	38
38	Elhenpitiyawatta, Polwatta	1	3	9
44	Gedara-arawapathakella (T. P. 240,790)	0	1	10
45	Araweihalakella, Hellearawa, Gedara-arawa, Bogaharawa	3	0	24

Lot.	Name of Land.	Extent.		
		A.	R.	P.
46 ..	Labuheraligahawatta, Pahalagedarawatta, Helagedarawatta, Getgahawatta	2	2	29
49 ..	Aswedduma-arawa	1	3	38
53 ..	Kehelwatta	0	3	36
54 ..	Ilukkumburemulata	3	1	12
55 ..	Alutgedarawatta, Egodawatta, Kalawagahawatta, Ulagedarawatta	3	1	27
		<u>23</u>	<u>1</u>	<u>15</u>

Sheets M₂₂₋₃₀⁸, M₃₇₋₄₅⁸, and M₃₈₋₄₆⁸, M₃₉₋₄₇⁸

Surveyor-General's Office,
Colombo, October 21, 1907.

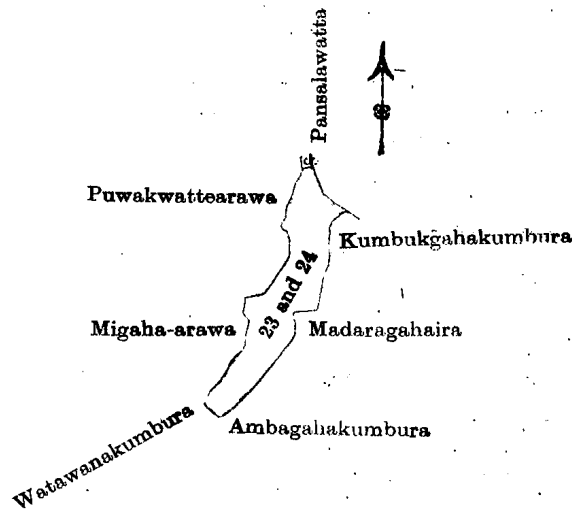
J. B. M. RIDOUT,
for Surveyor-General.

II.

Preliminary plan 165.

Lot	Name of Land.	Extent.		
		A.	R.	P.
23 ..	Ambagahawatta	1	0	13
24 ..	Kiuleroda	0	2	22
		<u>1</u>	<u>2</u>	<u>35</u>

and bounded as follows : on the north by Pansalawatta claimed by Helegedara Sudu Banda ; on the east by Kumbukgahakumbura claimed by Udagedarawatta Tissahamy and others, Madaragahaira claimed by Kehelwattegedara Heen Raturala, Ambagahakumbura claimed by Pallewattegedara Ganeti and others ; on the south by Watawanakumbura claimed by K. J. S. Bandar and others ; and on the west by Migaha-arawa claimed by K. J. S. Bandar and others, Puwakwattearawa claimed by Hantana Mudiyanalage Tissahamy.



Scale of 8 Chains to an Inch.

Situation : Kinnarabowa village in Medagam pattu korale.

Preliminary plan 165.

Lot.	Name of Land.	Extent.		
		A.	R.	P.
23 ..	Ambagahawatta	1	0	13
24 ..	Kiuleroda	0	2	22
		<u>1</u>	<u>2</u>	<u>35</u>

Field sheet M₂₂₋₃₀⁸

Surveyor-General's Office,
Colombo, October 21, 1907.

J. B. M. RIDOUT,
for Surveyor-General.

Notice under "The Waste Lands Ordinances of 1897, 1899, 1900, and 1903."

TAKE notice that unless within three months from December 20, 1907, the persons, if any, who claim any interest in the lands hereinafter mentioned or in any one or more of such lands or to some interest therein make claim in person or in writing to the said lands or any of them or to some interest therein to W. E. Wait, Esq., Special Officer appointed under section 28 of "The Waste Lands Ordinances, 1897, 1899, 1900, and 1903," at his office at Hill House, Mutwal, Colombo :

Such Special Officer, in pursuance of the powers vested in him by the said Ordinances, will declare by writing under his hand that the said lands or such of them, as to which no claim has been made, are the property of the Crown.

W. E. WAIT,
Special Officer.

Description of the Lands referred to.

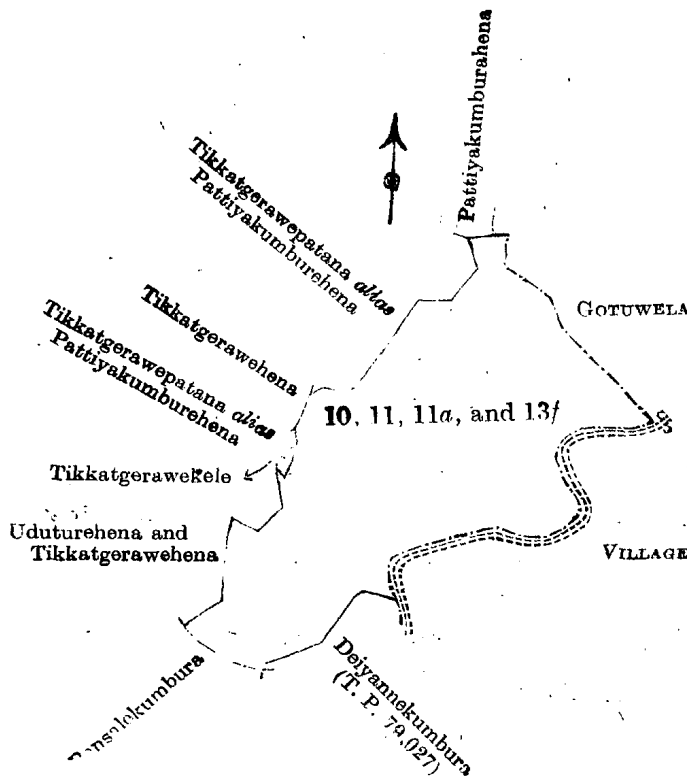
The following lots situated in the village of Pattiyekumbura, in the Kumbalwela korale of the Yatikinda division, in the Province of Uva, as described in the annexed certified tracings :—

I.

Preliminary plan 7a.

Lot.	Name of Land.	Extent.		
		A.	R.	P.
10 ..	Tikkatgerawekele	2	0	15
11 ..	Tikkatgerawepatana	11	3	10
11a ..	Do.	0	0	20
13f ..	Dorakadakelepatana	0	0	12
		14	0	17

and bounded as follows : on the north by Tikkatgerawepatana *alias* Pattiyekumburehena claimed by K. B. Kadurugamuwa Ratemahatmaya, Wellawaya, Pattiyakumburehena claimed by ditto, the village limit of Gotuwela ; on the east by the village limit of Gotuwela ; on the south by the village limit of Gotuwela, Deiyannekumbura (T. P. 79,027), Pansalekumbura claimed by Nagamaditte Vihare ; on the west by Udutuhena and Tikkatgearawehena belonging to the Crown, Tikkatgearawekele claimed by K. B. Kadurugamuwa Ratemahatmaya, Tikkatgearawepatana *alias* Pattiyakumburehena claimed by ditto, Tikkatgearawehena claimed by ditto



Scale of 8 Chains to an Inch.

Situation : Pattiyakumbura village in Kumbalwela korale of Yatikinda division of Badulla District.

Preliminary plan 7a.

Lot.	Name of Land.	Extent.		
		A.	R.	P.
10 ^v ..	Tikkatgerawekele	2	0	15
11 ..	Tikkatgerawepatana	11	3	10
11a ..	Do.	0	0	20
13f ..	Dorakadakelepatana	0	0	12
		<u>14</u>	<u>0</u>	<u>17</u>

Field sheet M₂₂₋₃₀¹²

Surveyor-General's Office,
Colombo, October 3, 1907.

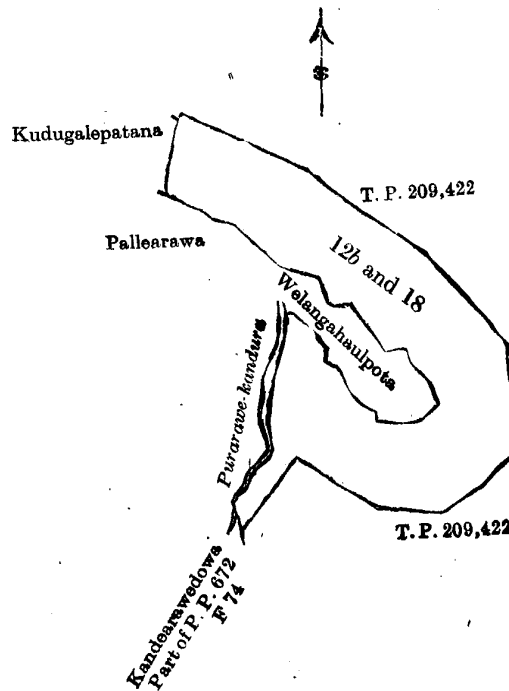
J. B. M. RIDOUT,
for Surveyor-General.

II.

Preliminary plan 7a.

Lot.	Name of Land.	Extent.		
		A.	R.	P.
12b ..	Kudugalepatana, Welangahaulpotapatana, Welangahaulpotakele, Watagodapatana	10	3	30
18 ..	Pallearawehena	1	1	25
		<u>12</u>	<u>1</u>	<u>15</u>

and bounded as follows : on the north, east, and south by T. P. 209,422 ; on the west by Kandearewedowa (part of P. P. 672/F 74) admitted private by the Government Agent, the Purarawekandura, Welangahaulpota, claimed by G. Don Bastian Appuhamy and others, Pallearawa claimed by Don Cornelis Appuhamy of Halpe, Kudugalepatana belonging to the Crown, T. P. 209,422.



Scale of 8 Chains to an Inch.

Situation : Pattiyakumbura village in Kumbalwela korale of Yatikinda division of Badulla District.

Preliminary plan 7a.

Lot.	Name of Land.	Extent.		
		A.	R.	P.
12b ..	Kudugalepatana, Welangahaulpotapatana, Welangahaulpotakele, Watagodapatana	10	3	30
18 ..	Pallearawehena	1	1	25
		<u>12</u>	<u>1</u>	<u>15</u>

Field sheets M₂₂₋₃₀¹² & M₃₈₋₄₆¹²

Surveyor-General's Office,
Colombo, October 3, 1907.

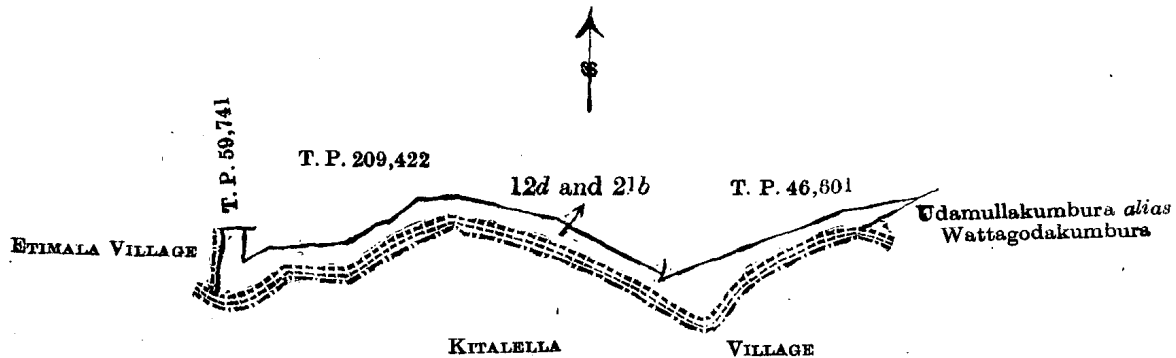
J. B. M. RIDOUT,
for Surveyor-General.

III.

Preliminary plan 7a.

Lot.	Name of Land.	Extent.		
		A.	R.	P.
12d ..	Watagodapatana (road reservation) ..	1	3	8
21b ..	Wellewelahena, Wemulla (road reservation) ..	0	3	15
		<u>2</u>	<u>2</u>	<u>23</u>

and bounded as follows : on the north by T. P's 59,741, 209,422, and 46,601 ; on the east by Udamullakumbura alias Wattagodakumbura claimed by Bulatge Bachecho Appu of Dikwella, the village limit of Kitalella ; on the south by the village limit of Kitalella ; on the west by the village limit of Etimala.



Scale of 8 Chains to an Inch.

Situation : Pattiyakumbura village in Kumbalwela korale of Yatikinda Division of Badulla District.

Preliminary plan 7a.

Lot.	Name of Land.	Extent.		
		A.	R.	P.
12d ..	Watagodapatana (road reservation) ..	1	3	8
21b ..	Wellewelahena, Wemulla (road reservation) ..	0	3	15
		<u>2</u>	<u>2</u>	<u>23</u>

Field sheet M ¹²
38—46

Surveyor-General's Office,
Colombo, October 3, 1907.

J. B. M. RIDOUT,
for Surveyor-General.

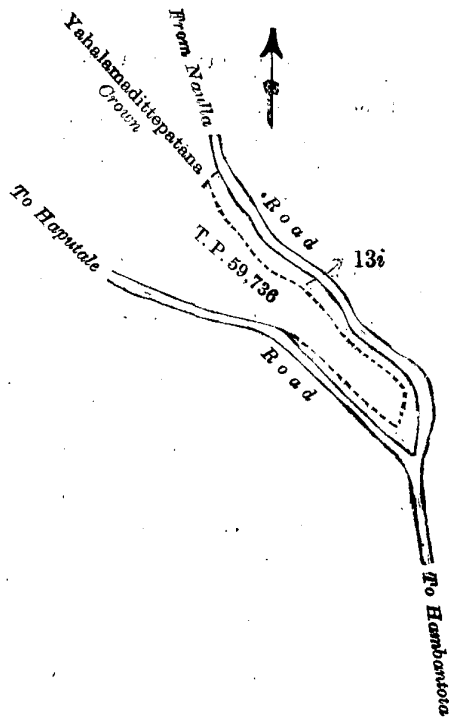
IV.

Preliminary plan 7a.

Lot.	Name of Land.	Extent.		
		A.	R.	P.
13i ..	Hibiliat tearawehena (road reservation) ..	0	1	8

and bounded as follows : on the north and east by the road from Naulla to Hambantota ; on the south by the road from Haputale to Hambantota ; on the west by T. P. 59,736, Yahalamadittepatana belonging to the Crown.

[For Tracing see page 1712.]



Scale of 4 Chains to an Inch.

Situation : Pattiyakumbura village in Kumbalwela korale of Yatikinda division of Badulla District.

Preliminary plan 7a.

Lot.	Name of Land.	Extent. A. R. P.
13i	Hibiliattearawehena (road reservation)	0 1 8

Field sheet M 12 38-46

Surveyor-General's Office,
Colombo, October 3, 1907.

J. B. M. RIDOUT,
for Surveyor-General.

V.

Preliminary plan 7a.

Lot.	Name of Land.	Extent. A. R. P.
22a	Udamullekumbura <i>alias</i> Watagodakumbura (road reservation)	0 0 5

and bounded as follows : on the north by Watagodakumbura claimed by Bulatge Bacheho Appu of Dikwella ; on the east, south, and west by the village limit of Kitalella.



KITALELLA VILLAGE

Scale of 8 Chains to an Inch.

Situation : Pattiyakumbura village in Kumbalwela korale of Yatikinda division of Badulla District.

Preliminary plan 7a.

Lot.	Name of Land.	Extent. A. R. P.
22a	Udamullekumbura <i>alias</i> Watagodakumbura (road reservation)	0 0 5

Field sheet M 12 38-46

Surveyor-General's Office,
Colombo, October 3, 1907.

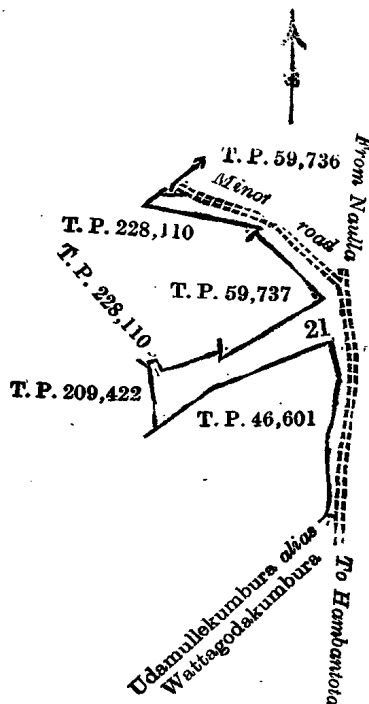
J. B. M. RIDOUT,
for Surveyor-General.

VI.

Preliminary plan 7a.

Lot.	Name of Land.	Extent.	
		A.	R. P.
21	Wellewelahena, Watagodapatana, Wellewelowattepatana (path reservation)	2	0 22

and bounded as follows : on the north by T. P's. 228,110, 59,736, a minor road ; on the east by the road from Naulla to Hambantota ; on the south by Udammulekumbura *alias* Wattagodakumbura claimed by Bulatge Bachcho Appu of Dikwella, T. P. 46,601 ; on the west by T. P's. 209,422, 228,110, 59,737, 228,110.



Scale of 8 Chains to an Inch.

Situation : Pattiyakumbura village in Kumbalwela korale of Yatikinda division of Badulla District.

Preliminary plan 7a.

Lot.	Name of Land.	Extent.	
		A.	R. P.
21	Wellewelahena, Watagodapatana, Wellewelowattepatana (path reservation)	2	0 22

Field sheet M₃₈¹²—46

Surveyor-General's Office,
Colombo, November 14, 1907.
2,917

J. B. M. RIDOUT,
for Surveyor-General.
Uva S. O. 51—1907

Notice under "The Waste Lands Ordinances of 1897, 1899, and 1900."

TAKE notice that unless within three months from December 20, 1907, the persons, if any, who claim any interest in the land hereinafter mentioned or in any one or more of such lands appear before the Assistant Government Agent of Puttalam and make claim to the said lands or to any of them or to some interest therein :

Such Assistant Government Agent, in pursuance of the powers in him vested by Ordinance No. 1 of 1897, will declare by writing under his hand that the said lands or such of them, to which no claim has been made, are the property of the Crown.

December 13, 1907.

A. C. ALLNUTT,
Assistant Government Agent.

Description of the Lands referred to.

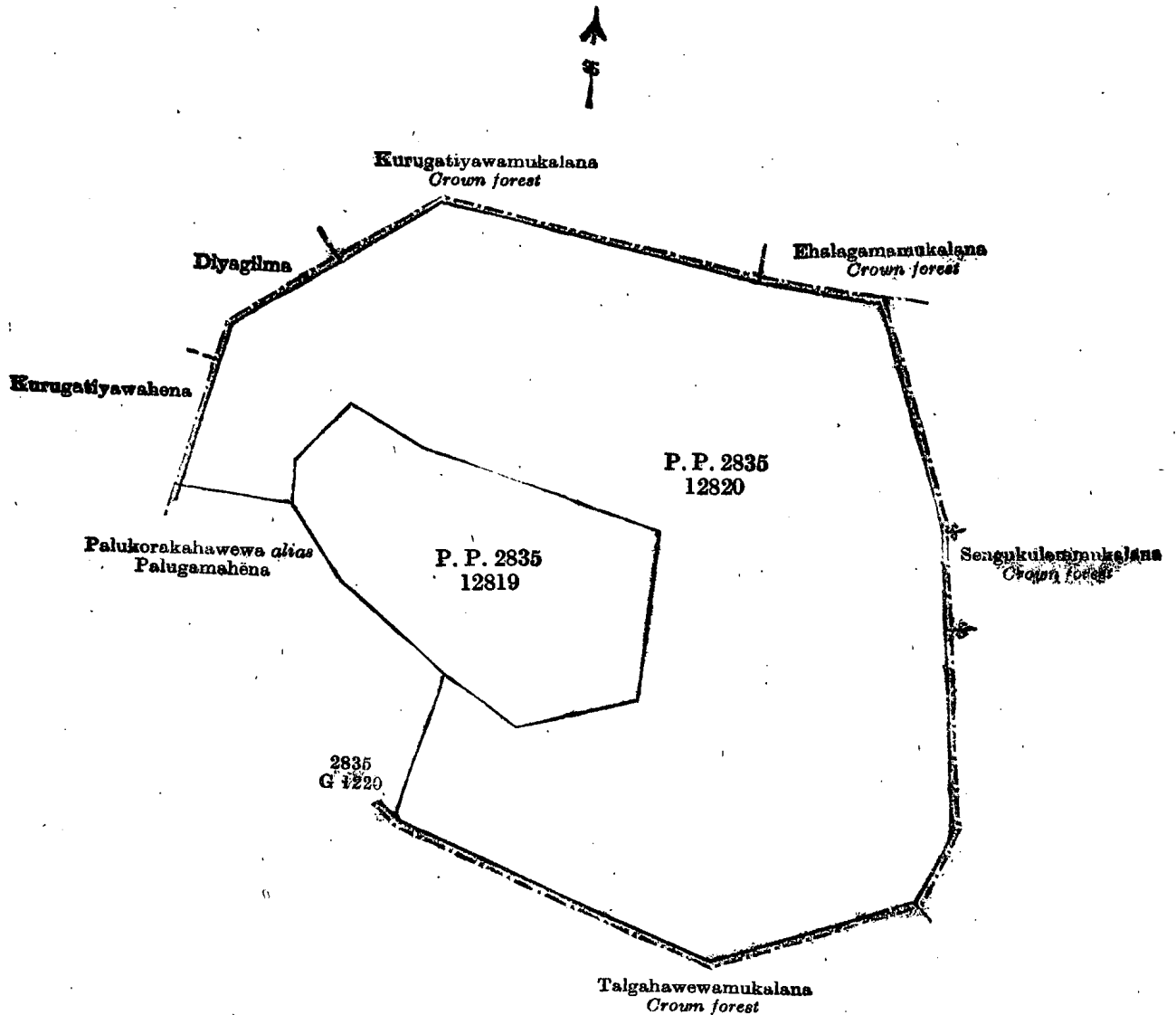
Three allotments of land commonly called Palukorakahawewa *alias* Palugamakele, situated at Korakahawewa in Kirimetiya pattu of the Demala hatpattu of the Puttalam District of the North-Western Province as described in the annexed certified tracings :—

I.

Preliminary plan 2,835.

Lot.	Name of Land.	Extent.		
		A.	R.	P.
12820	Palukorakahawewa <i>alias</i> Palugamakele	66	0	0

and bounded as follows : north by Kuruketiyawamukalana, Ehalagamamukalana, on the east by Sengakulamamukalana ; south by Talagahawewamukalana ; west by Palukorakahawewa *alias* Palugamahena-Kuruketiyawahena, and Diyagilma.



Scale of 8 Chains to an Inch.

Situation Korakahawewa village in Kirimetiya pattuwa of Demala hatpattu.

Preliminary plan 2,835.

Lot.	Name of Land.	Extent.		
		A.	R.	P.
12820	Palukorakahawewa <i>alias</i> Palugamakele	66	0	0

Surveyor-General's Office,
Colombo, March 21, 1907.

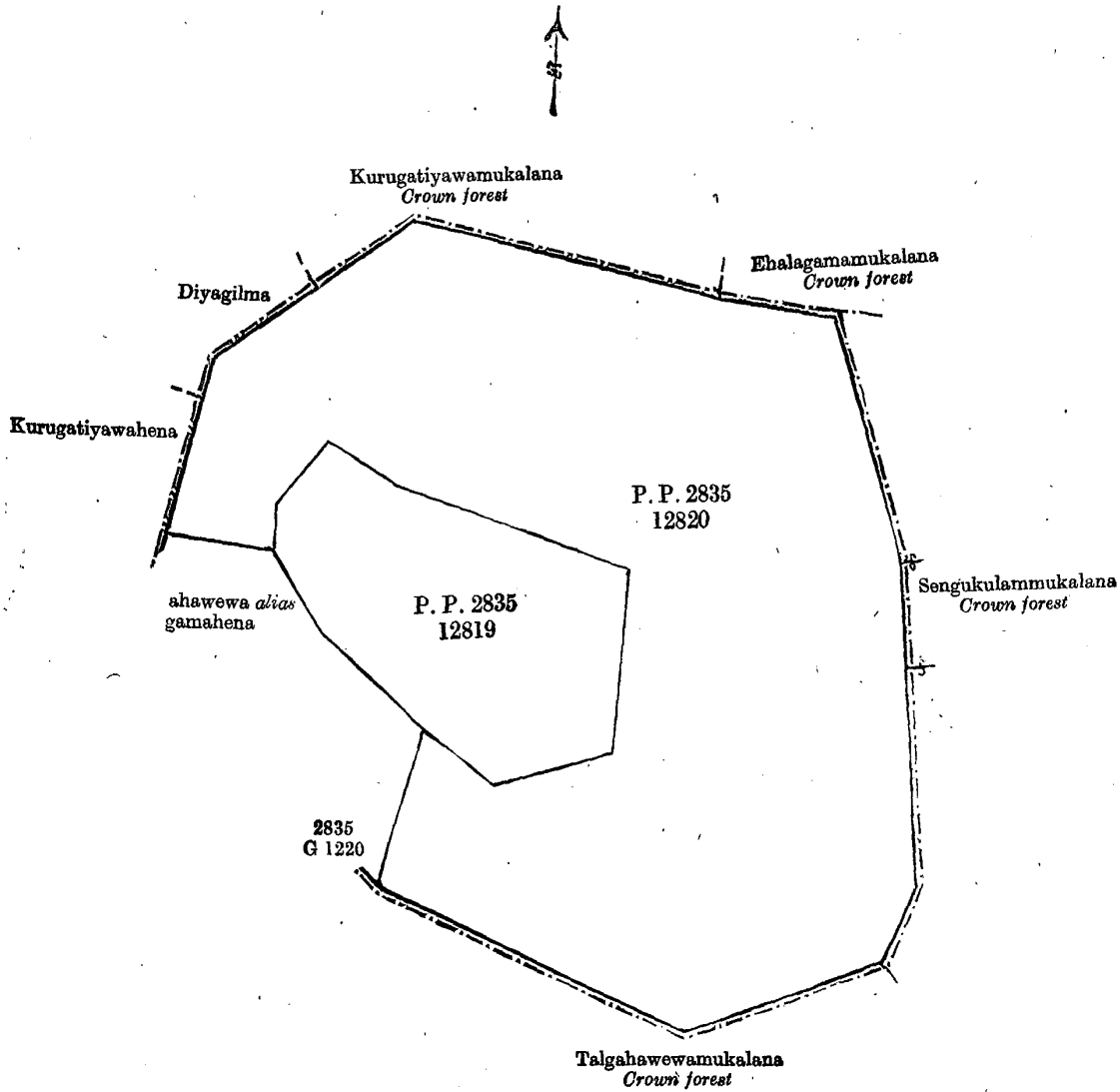
W. C. S. INGLES,
for Surveyor-General.

II.

Preliminary plan 2,835.

Lot.	Name of Land.	Extent.	
		A.	R. P.
12819	Palukorakahawewa <i>alias</i> Palugama field	14	2 36

and bounded as follows : north, east, and south by Palukorakahawewa *alias* Palugama, and west by Palukorakahawewa *alias* Palugamahena.



Scale of 8 Chains to an Inch.

Situation : Korakahawewa village in Kirimetiya pattuwa of Demala hatpattu.

Preliminary plan 2,835.

Lot.	Name of Land.	Extent.	
		A.	R. P.
12819	Palukorakahawewa <i>alias</i> Palugama field	14	2 36

Surveyor-General's Office,
Colombo, March 21, 1907.

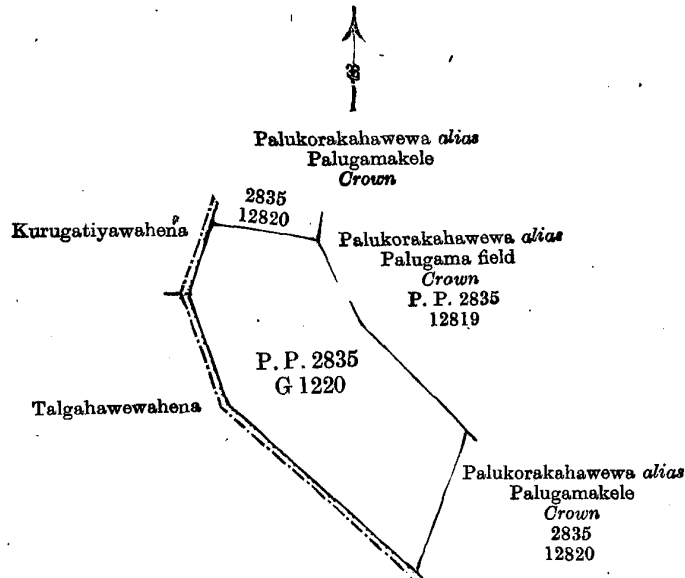
W. C. S. INGLES,
for Surveyor-General.

III.

Preliminary plan 2,835.

Lot.	Name of Land.	Extent. A. R. P.
G 1220	Palukorakahawewa <i>alias</i> Palugamahena	9 2 38

d bounded as follows: north by Palukorakahawewa *alias* Palugamakele, Crown 2,835/12,820; east by Palukorakahawewa *alias* Palugama field, Crown, disputed by S. Lamaya and others, preliminary plan 2,835/12,819; south by Palukorakahawewa *alias* Palugamakele, Crown, 2,835/12,820; and on the west by Kuruketiyawahena T. Sama and others, Talgahawewahena, Mohottihami Arachchi and others.



Scale of 8 Chains to an Inch.

Situation: Korakahawewa village in Kirimetiya pattuwa of Demala hatpattu.

Preliminary plan 2,835.

Lot.	Name of Land.	Extent. A. R. P.
G 1220	Palukorakahawewa <i>alias</i> Palugamahena	9 2 38

Surveyor-General's Office,
Colombo, March 21, 1907.
2,918

W. C. S. INGLES,
for Surveyor-General.