



Ceylon Government Gazette

Published by Authority.

No. 6,222—SATURDAY, DECEMBER 28, 1907.

PART I.—General: Minutes, Proclamations, Appointments, and General Government Notifications.

PART II.—Legal and Judicial.

PART III.—Provincial Administration.

PART IV.—Land Settlement.

PART V.—Mercantile, Marine, Municipal, Local, &c.

Separate paging is given to each Part in order that it may be filed separately.

Part IV.—Land Settlement.

	PAGE		PAGE
Final Orders	1717	Preliminary Notices	—

FINAL ORDERS.

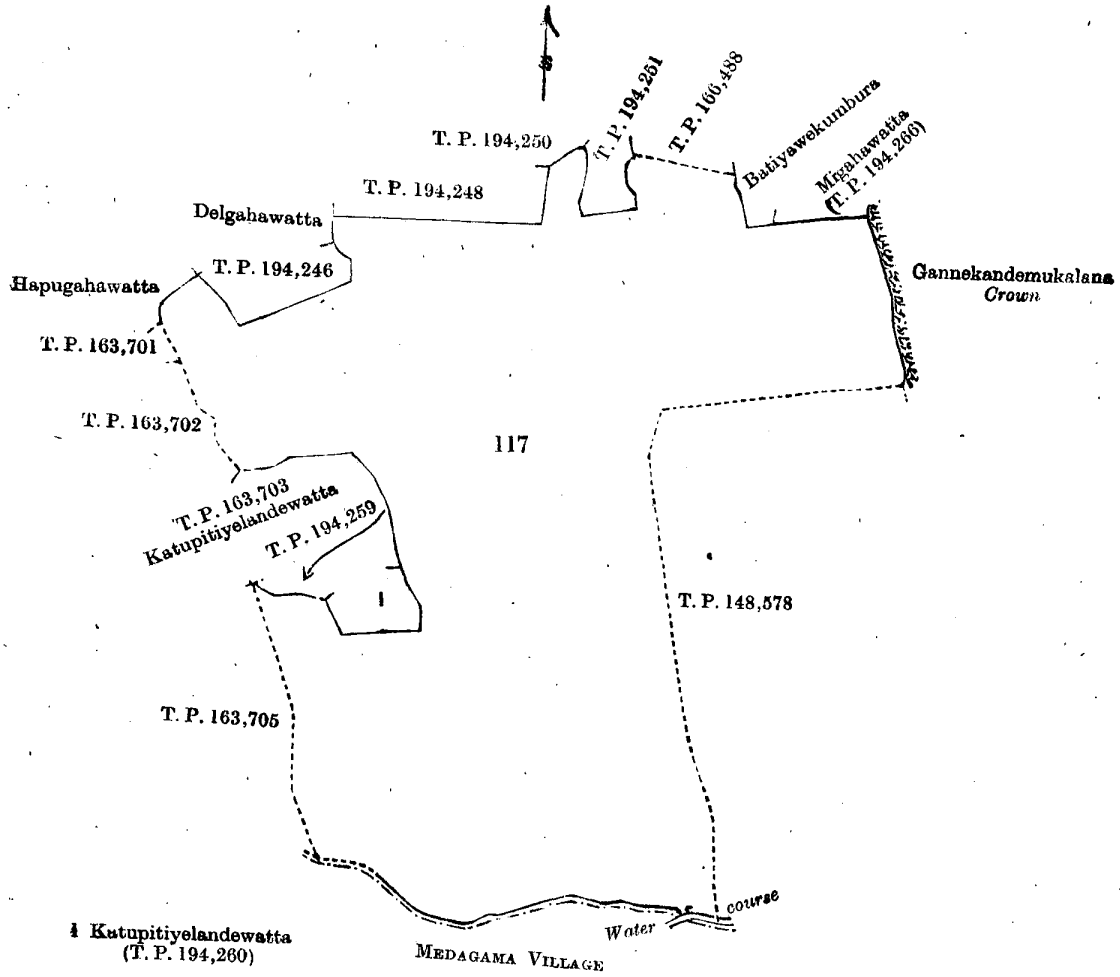
Order under Section 4, Sub-section (1), of "The Waste Lands Ordinances of 1897, 1899, 1900, and 1903," declaring the Land to be Crown Property.

In the matter of the land commonly called or known as Katupitiyemukulana, lot No. 117, block survey plan No. 36, situate in the village of Udagama, in the Gangaboda pattu of Siyane Korale East, in the Colombo District, in the Western Province, and of "The Waste Lands Ordinances, 1897, 1899, 1900, and 1903."

THE notice required by section 1 of the said Ordinances having been duly published in manner prescribed by that section in respect of the above-named land (*vide* Notice No. 2,583 of October 5, 1906), and a claim having been made to the said land by G. M. Silva, Proctor and Notary of Moratuwa, and the said claimant having been duly called upon by me by a notice in writing under section 4, sub-section (1), of the Ordinances, duly served upon him to produce before me the evidence and documents upon which he may rely in proof of his claim, and not having so appeared or produced such evidence and documents, and having withdrawn his claim in writing dated April 29, 1907, I, Leonard William Booth, Government Agent of the Western Province, do hereby on this Twenty-first day of November, One thousand Nine hundred and Seven, order and declare, under section 4, sub-section (1), of the said Ordinances, that the said land, commonly called or known as Katupitiyemukulana, situate in the village of Udagama, in the Gangaboda pattu of the Siyane Korale East, in the Colombo District, in the Western Province, containing in extent 60 acres and 3 roods, and shown as lot No. 117 in block survey plan No. 36 and in the annexed certified tracing therefrom, and bounded as follows: north by Hapugahawatta belonging to Mananlage Kiri Baiya and others, land described in title plan No. 194,246, Delgahawatta belonging to Ilandaripedige Dingiriya and others, lands described in T. Ps. Nos. 194,248, 194,250, 194,251, 166,488, Batiyawekumbura belonging to Kudadurage Ukkuwa and others, and Migahawatta (T. P. 194,266); east by Ganekandemukulana belonging to the Crown and land described in T. P. 148,578; south by Medagama village; and west by T. P. 163,705, Katupitiyelandewatta belonging to Kalutantirige Allis Naide, (T. P. 194,259), Katupitiyelandewatta (T. P. 194,260), T. Ps. 163,703, 163,702, and 163,701, is the property of the Crown.

Colombo Kachcheri,
November 21, 1907.

L. W. BOOTH,
Government Agent.



Scale of 8 Chains to an Inch.

Situation : Udagama village in Gangaboda pattuwa of Siyane Korale East of Colombo District.
Preliminary plan 36.

Lot.	Name of Land.	Extent. A. R. P.
117	Katupitiamukulana	60 3 0

Surveyor-General's Office,
Colombo, September 12, 1907.

Field sheet L 1—2, 9—10

J. B. M. RIDOUT,
for Surveyor-General.

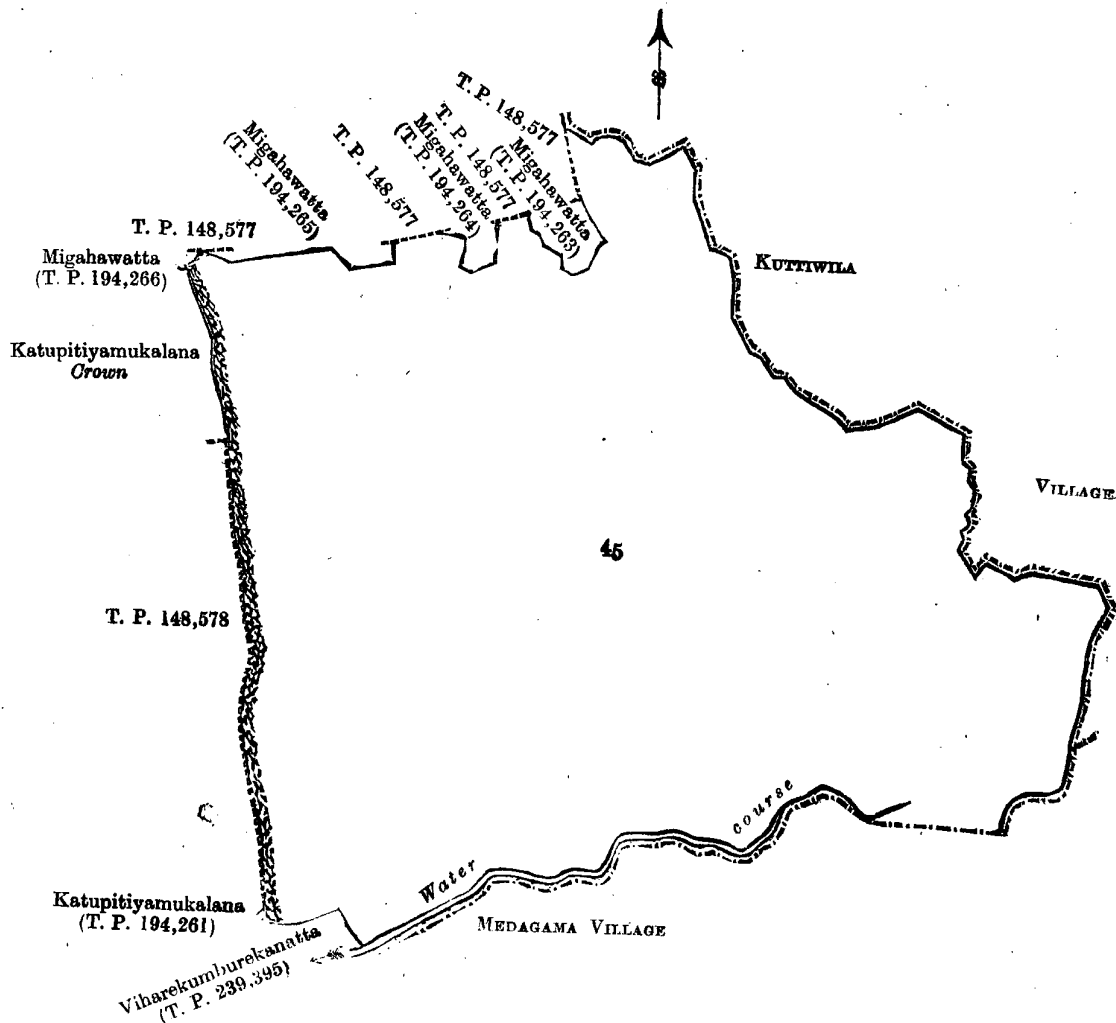
Order under Section 2 of "The Waste Lands Ordinances of 1897, 1899, 1900, and 1903," declaring Land to be Crown Property.

In the matter of land commonly called and known as Gannekandemukulana, lot 45 in block survey plan No. 36, situate in the village of Udagama, in the Gangaboda pattuwa of Siyane Korale East, in the Western Province, and of "The Waste Lands Ordinances of 1897, 1899, 1900, and 1903."

THE notice required by section 1 of "The Waste Lands Ordinances of 1897, 1899, 1900, and 1903," having been duly published in manner prescribed by that section in respect of the above-named land (*vide* Notice No. 2,583 of October 5, 1906), and no claim having been made to the said land or to any interest therein within the period of three months from the date specified in the said notice, I, Leonard William Booth, Government Agent of the Western Province, under and by virtue of the powers vested in me in that behalf by section 2 of the said Ordinances, do hereby on this November 21, 1907, order and declare that the said land, commonly called and known as Gannekandemukulana, situate in the village of Udagama, in Gangaboda pattuwa of Siyane Korale East, in the Western Province, and shown as lot 45 in block survey plan No. 36 of lands situate in the said village, a certified copy whereof is hereunto annexed, and containing in extent about 87 acres and 20 perches, and bounded as follows: north by T. P. 148,577, Migahawatta (T. P. 194,265), Migahawatta (T. P. 194,264), Migahawatta (T. P. 194,263), and Kuttivila village; east by Kuttivila village; south by Medagama village and Wiharakumburakanatta (T. P. 239,395); and west by Katupitiamukulana (T. P. 194,261), T. P. 148,578, and Katupitiamukulana belonging to the Crown, is the property of the Crown.

Colombo Kachechi,
November 21, 1907.

L. W. BOOTH,
Government Agent.



Scale of 8 Chains to an Inch.

Situation : Udagama village in Gangaboda pattuwa of Siyane Korale East of Colombo District.

Preliminary plan 36.

Lot.	Name of Land.	Extent. A. R. P.
45	Gannekandemukalana	87 0 20

Surveyor-General's Office, Colombo, September 12, 1907. Field sheet L 1-2, 9-10 J. B. M. RMDOUT, for Surveyor-General.

Order under Section 4, Sub-section (1), of "The Waste Lands Ordinances of 1897, 1899, 1900, and 1903," declaring Lands to be Crown Property.

In the matter of the lands commonly called or known as Natagewattehena, Talpatge *alias* Korakombewatta, &c., situate in the village of Walgammulla, in the Giruwa Pattu West of the Hambantota District, in the Southern Province, and of "The Waste Lands Ordinances of 1897, 1899, 1900, and 1903."

WHEREAS in pursuance of section 1 of the said Ordinances it was duly notified on January 20, 1905, that if no claim to the lands commonly called or known as Natagewattehena, Talpatge *alias* Korakombewatta, &c., situate in the village of Walgammulla, in the Giruwa Pattu West of the Hambantota District, in the Southern Province, containing in extent 19 acres 3 roods and 5 perches, and shown as lots 9m, 1b, 9p1, 9p1a, 9q1, 9e2, 9r1, 9s1, 9y, and 9g1 in preliminary plan No. 152 and in the annexed certified tracing therefrom, was made to John George Fraser, Special Officer appointed under section 28 of the said Ordinances, within the period of three months from the date specified in such notice, such lands would be deemed the property of the Crown and dealt with on account of the Crown (*vide* Notice No. 2,125) :

And whereas (1) Mahappu Badalge Don Juanis, (2) Gammacharige Pedris, (3) Walgammullegamage Don Davith, (4) Marappulige Punsiriya, (5) Denagamage Allisa, (6) Madurappulige Odissa, (7) Nathage Babehamy, (8) Pratapage Adriansa, (9) Gamage Hin Appu, (10) Neralampitiyage Loku Appu, (11) Vidane Gamage Don Juanis, (12) Don Andris Abewardena, (13) Katuwana Sobita Terunnanse, (14) Agalakada Arachchige Siyadoris made claim thereto, and whereas the said claimants have withdrawn their claims to the said lands, I, John George Fraser, Special Officer appointed under section 28 of the said Ordinances, under and by virtue of the powers vested in me in that behalf by section 4 of the said Ordinances, do hereby on August 24, 1907, order and declare, under section 4, sub-section (1), of the said Ordinances, that the said lands, as more fully described herein below, are the property of the Crown.

Description of the Lands referred to.

The following lots situated in the village of Walgammulla, in the Giruwa Pattu West of the Hambantota District, in the Southern Province, as described in the annexed certified tracing :—

Preliminary plan 152.

Lot.	Name of Land.	Extent.		
		A.	R.	P.
9m1b	Natagewattahena ..	1	1	17
9p1	Talapatge <i>alias</i> Korakombewatta ..	15	3	12
9p1a	Talapatge <i>alias</i> Korakombewatta (reservation for road)	0	3	35
9q1	Talapatge <i>alias</i> Korakombewatta ..	0	0	23
9e2	Talapatge <i>alias</i> Korakombewatta (path reservation).	0	0	15
9r1	Talapatge <i>alias</i> Korakombewatta ..	1	0	17
9s1	Do. ..	0	0	4
9y	Geemaduwwatta (road reservation) ..	0	0	8
9g1	Maditthena (road reservation) ..	0	0	34
		19	3	0

and bounded as follows : on the north by Palukoratuwwatta claimed by Weerasiri Narayana Mates Don Hami, Palukoratuwa claimed by Weerasiri Narayana Don Abraham of Pingalella, Penikomewattawatta claimed by Weerasiri Narayana Mestri Don Hami, Korakombewatta claimed by Iswara Dissanayaka Don Mates, Torehena claimed by W. Don Abraham, Neralampitiyehena claimed by W. N. Don Abraham, Ambagahawatta claimed by Gamage Don Davith and others ; on the east by Nathagewatta claimed by Nathage Babehamy and others, Geemadutennewatta claimed by Nathage Jayanhami and others, Geemaduwwatta sold by Crown (T. P. 239,640), Geemaduwwatta sold by Crown (T. P. 239,640), Pansalawatta claimed by Neralampitiyehena and others, Pansalawattahena claimed by ditto, Pansalawatta claimed by ditto ; on the south by Maditthena sold by Crown, Kapatenumaokanda claimed by Don Andris Abeywardena, Nathagehenawatta (T. P. 239,791) sold by the Crown, Nathagehena sold by the Crown (T. P. 239,641) ; and on the west by Landegedeniya claimed by Wirasiri Narayana Mestri Don Hami, Elapaluwa claimed by Lokuruge Punchi Baba and others, Pinliyadda claimed by Dankotuwe Medankara Terunnanse, Ratambalagahaliyadda claimed by Wirasiri Narayana Mestri Don Hami.

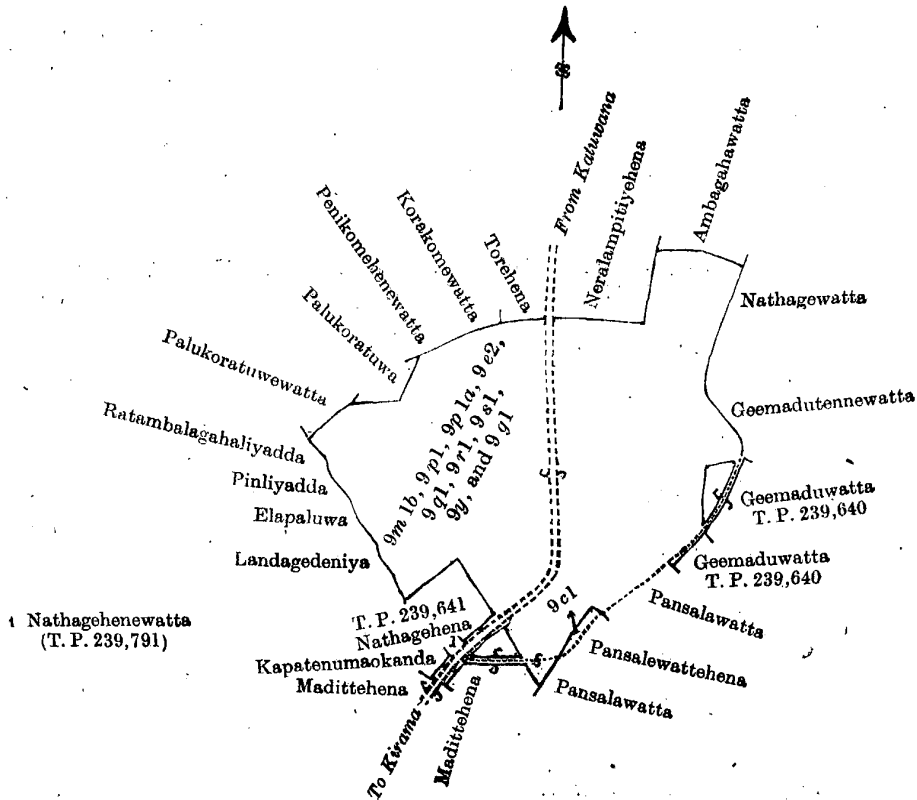
NOTE.—The following lot lying within the above boundaries is excluded from this order, and its extent of 16 perches is not included in the acreage of 19 acres 3 roods and 5 perches given above :—

Preliminary plan 152.

Lot.	Name of Land.	Extent.		
		A.	R.	P.
9c1	Pansalawattahena ..	0	0	16

J. G. FRASER,
Special Officer.

August 24, 1907.



Scale of 8 Chains to an Inch.

Situation : Walgammulla village in West Giruwa pattu.

Preliminary plan 152.

Lot.	Name of Land.	Extent.		
		A.	R.	P.
9mlb	Natagewattahena ..	1	1	17
9pl	Talapatge <i>alias</i> Korakombewatta ..	15	3	12
9pla	Talapatge <i>alias</i> Korakombewatta (reservation for road) ..	0	3	35
9q1	Talapatge <i>alias</i> Korakombewatta ..	0	0	23
9c2	Talapatge <i>alias</i> Korakombewatta (path reservation) ..	0	0	15
9r1	Talapatge <i>alias</i> Korakombewatta ..	1	0	17
9s1	Do. ..	0	0	4
9y	Geemaduwatta (road reservation) ..	0	0	8
9q1	Madittehena (road reservation) ..	0	0	34
		<u>19</u>	<u>3</u>	<u>5</u>

Lot excluded.

9c1	Pansalawattahena ..	0	0	16
-----	---------------------	---	---	----

Field sheet O ¹⁵
39—47

Surveyor-General's Office,
Colombo, August 21, 1907.

J. B. M. RIDOUT,
for Surveyor-General.

Hambantota S. O. 188

Order under Section 4, Sub-section (1), of "The Waste Lands Ordinances of 1897, 1899, 1900, and 1903," declaring Land to be Crown Property.

In the matter of the lands commonly called or known as Bimbrigahawattahena *alias* Horagawakumbura-atmaga, Puwakwattahena, &c., situate in the village of Walgammulla, in the Giruwa Pattu West of the Hambantota District, in the Southern Province, and of "The Waste Lands Ordinances of 1897, 1899, 1900, and 1903."

WHEREAS in pursuance of section 1 of the said Ordinances it was duly notified on January 20, 1905, that if no claim to the lands commonly called or known as Bimbrigahawattahena *alias* Horagawakumbura-atmaga, Puwakwattahena, &c., situate in the village of Walgammulla, in the Giruwa Pattu West of the Hambantota District, in the Southern Province, containing in extent 2,044 acres 3 roods and 11 perches, and shown as lots 4, 7, 7c, 7d, 7h, 9, 9a, 9b, 9i, 9j, 9k, 9m, 9o, 9q, 9w, 9j1, 9i1, 9m1, 9n1, 9o1, 9i1, 9u1, 9v1, 9w1, 9z1, 9y1, 9z1, 9a2, 11, 37, 48, 57, 58, 89, 162, 164, 9g, 9s, in preliminary plan No. 152 and in the annexed certified tracings therefrom, was made to John George Fraser, Special Officer appointed under section 28 of the said Ordinances, within the period of three months from the date specified in such notice, such lands would be deemed the property of the Crown and dealt with on account of the Crown (*vide* Notice No. 2,125):

And whereas (1) Mahappu Badalge Don Juanis, (2) Gammacharige Pedris, (3) Walgammullegamage Don Davith, (4) Marappulige Punsiriya, (5) Denagamage Allissa, (6) Madurappulige Odissa, (7) Nathage Babehamy, (8) Pratapage Adriansa, (9) Gamage Hin Appu, (10) Neralampitiyage Loku Appu, (11) Vidanegamage Don Juanis, (12) Don Andris Abewardana, (13) Katuwana Sobita Terunnanse, (14) Agalakada Arachchige Siyadoris made claim thereto; and whereas the said claimants have withdrawn their claims to the said lands, I, John George Fraser, Special Officer appointed under section 28 of the said Ordinances, under and by virtue of the powers vested in me in that behalf by section 4 of the said Ordinances, do hereby on August 24, 1907, order and declare, under section 4, sub-section (1), of the said Ordinances, that the said lands, as more fully described herein below, are the property of the Crown.

Description of the Lands referred to.

The following lots situated in the village of Walgammulla, in the Giruwa Pattu West of the Hambantota District, in the Southern Province, as described in the annexed certified tracings:—

I.

Preliminary plan 152.

Lot.	Name of Land.	Extent.		
		A.	R.	P.
4	Bimbrigahawattahena <i>alias</i> Horagawakumbura atmaga ..	1	3	4
7	Puwakwattahena, &c. ..	65	3	11
7c	Kalugalagawahena ..	0	0	17
7d	Do. ..	2	1	14
		<u>70</u>	<u>0</u>	<u>6</u>

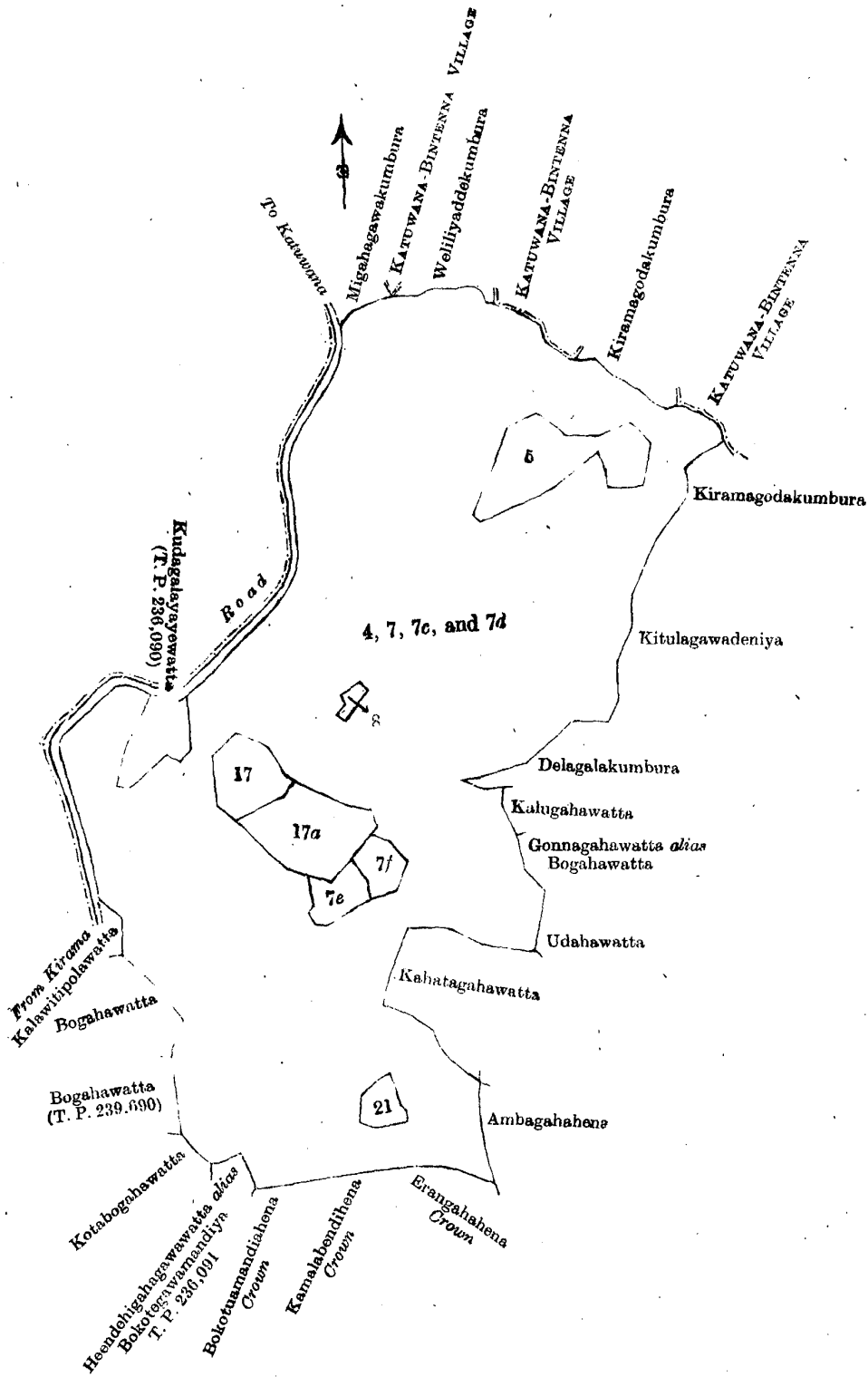
and bounded as follows: on the north by Migahagawakumbura claimed by Wickramakankanige Heen Baba, the village limit of Katuwana Bintenna, Weliliyaddekumbura claimed by Wickramakankanige Don Costan, the village limit of Katuwana Bintenna, Kiramagodakumbura claimed by Kulasin Yapa Don Davith, late Vidane Arachchi, the village limit of Katuwana Bintenna; on the east by Kiramagodakumbura claimed by Hatarasin Yapa Don Davith, late Vidane Arachchi, Kitulagawadeniya claimed by Hatarasin Yapa Don Davith, late Vidane Arachchi and others, Delagalakumbura claimed by Wickrama Arachchige Babunhami, Kalugahawatta claimed by ditto, Gonnagahawatta *alias* Bogahawatta claimed by Don Davith Satarasin Yapa, Udahawatta claimed by ditto, Kahatagahawatta claimed by Wickrama Kankanige Don Davith, Ambagahahena claimed by Agalakada Arachchige Dineshami; on the south by Erangahahena belonging to the Crown, Kamalabendihena belonging to the Crown, Bokotuamandiahena belonging to the Crown; and on the west by Heendehigahagawawatta *alias* Bokotegawamandiya sold by the Crown (T. P. 236,091), Kotabogahawatta claimed by Agampodige Allisa, Bogahawatta sold by Crown (T. P. 239,690), Bogahawatta sold by Crown, Kalowitipolawatta claimed by Pratapage Heena, the road from Kirama to Katuwana, Kudagalayawatta sold by Crown (T. P. 236,090), the road from Kirama to Katuwana.

NOTE.—The following lots lying within the above boundaries are excluded from this order, and their aggregate acreage of 6 acres 3 roods and 19 perches is not included in the acreage of 70 acres and 6 perches given above:—

Preliminary plan 152.

Lot.	Name of Land.	Extent.		
		A.	R.	P.
5	Mirispelawatta, Bimbirigahawatta, &c.	2	0	28
8	Kalaotuwawewatta	0	0	20
7e	Minidemuwatta	0	2	14
7f	Do.	0	1	39
17	Kalaotuwawewatta	1	0	20
17a	Minidamanawatta	1	3	31
21	Kammalabendihenekoratuwa	0	1	27
		<u>6</u>	<u>3</u>	<u>19</u>

[For Tracing see page 1723.]



Scale of 8 Chains to an Inch.

Situation : Walgammulla village in West Giruwa pattu.

Preliminary plan 152.

Lot.	Name of Land.	Extent.		
		A.	R.	P.
4	Bimbrigahawattehena <i>alias</i> Horagawakumbura-atmaga	1	3	4
7	Puwakwattehena, &c.	65	3	11
7c	Kalugalagawahena	0	0	17
7d	Do.	2	1	14
		<hr/>		
		70	0	6
<i>Lots excluded.</i>				
5	Mirispelawatta, Bimbrigahawatta, &c.	2	0	28
8	Kalaotuawewatta	0	0	20
7e	Minidemuwatta	0	2	14
7f	Do.	0	1	39
17	Kalaotuawewatta	1	0	20
17a	Minidamanawatta	1	3	31
21	Kammalabendihenekoratuwa	0	1	27
		<hr/>		
		6	3	19

Field sheet O₂₃₋₃₁¹⁵Surveyor-General's Office,
Colombo, July 12, 1907.J. B. M. RIDOUT,
for Surveyor-General.

II.

Preliminary plan 152.

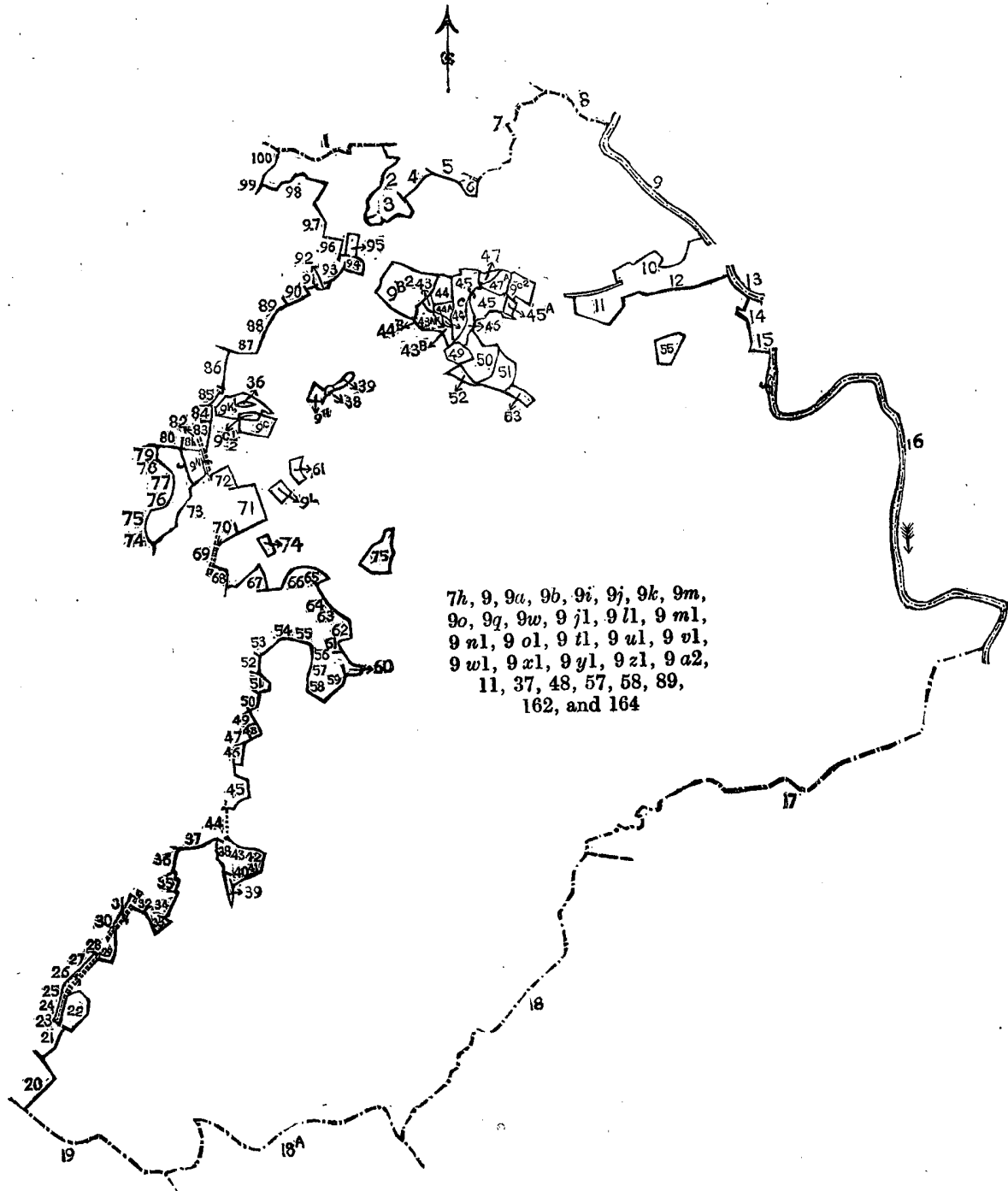
Lot.	Name of Land.	Extent.		
		A.	R.	P.
7h	Kosgahahena	4	0	5
9	Pinhena, Horakandehena, &c.	1,379	0	7
9a	Karadiyahena	1	3	8
9b	Kongahahena	2	2	30
9i	Ihaladeniyagoda	1	1	18
9j	Ihaladeniyakele	1	1	0
9k	Arambehena	2	0	28
9m	Wewahena <i>alias</i> Medahena	0	0	7
9o	Tittaweralugahahena	0	0	9
9q	Serugahawattapahalakella	0	0	7
9w	Talakoratuwa <i>alias</i> Kahatagahahena	1	0	20
9j1	Korakandehena	0	3	0
9l1	Do.	0	0	12
9m1	Dovepothepaluhena	10	3	16
9n1	Kalaotuve and Natagehena	0	0	10
9o1	Do.	0	0	35
9i1	Tennahenagodella	11	1	22
9u1	Etambagahahena	0	0	16
9v1	Do.	1	3	32
9w1	Sapugahahena	0	0	22
9x1	Do.	1	1	6
9y1	Horakandahena	0	0	3
9z1	Do.	0	0	1
9a2	Do.	0	3	22
11	Beliatteareatmaga	0	0	31
37	Horakandehenewatta	0	2	4
48	Mahakahatahena	1	3	2
57	Duwa	0	0	28
58	Kahambiliyawemukalana	190	2	36
89	Polgahahena	0	2	3
162	Badahelayahena	1	2	22
164	Katukurundumandiyamukalana	357	3	3
		<hr/>		
		1,974	2	25

and bounded as follows : on the north by the village limit of Katuwana Bintenna, Beliattearekumbura claimed by Agalakadage Don Kottan and others, Beliatteareatmagawatta claimed by Agalakadage Wattuhamy, Kalagahawatta *alias* Kongahawatta claimed by Agalakadage Don Kottan, Beliattearekumbura claimed by Agalakadage Don Kottan and others, Kahatagahawatta claimed by Wickkramakankanige Don Davith, the village limit of Katuwana Bintenna, the village limit of Ranasingoda ; on the east by the Urubokka-ganga, Bogahahenyaya claimed by Punchihewage Andris Appu, a minor road, Wakulkonagoda claimed by P. Andris Appu and others, the Urubokka-ganga, Oyagawawatta claimed by Kasturige Heen Appu, Malgahawatta claimed by Lianage Punchi Pedris, the Urubokka-ganga, the village limit of Widikanda, the village limit of Namaneliya ; on the south by the village limit of Radeniara, the village limit of Welendegoda ; and on the west by Magawalalanda *alias* Narangahakoratuwa claimed by L. Babune, Kandagewatta claimed by Lianadurage Babune, &c., Sapugahahena (T. P. 204,450), Mikiliyagahakumbura claimed by Don Andris Dissanayake, Morawakaliyadda (T. P. 177,419), Kankanigekumbura claimed by Ekanayaka Don Theodoris and others,

Badahelayakumbura claimed by Don Andris Dissanayaka, Radawekumbura claimed by ditto, Paradiyakumbura (T. P. 177,420), Badahelayahena claimed by the Crown, Handugalagekumbura claimed by Vidanagama Don Andris and others, Sinhayakumbura claimed by Karuna Acharige Kira and others, a road, Beligahakoratuwawatta claimed by Talapitarachchige Don Andris, Beligahakoratuwawatta sold by the Crown (T. P. 235,774), Paragahahena declared Crown, Tennehena sold by Crown (T. P. 235,773), Tennehenawatta claimed by Vidanagama Don Andris, Tennehena sold by the Crown, Pelawatta claimed by Karana Acharige Juwanisa and others, Pitakandedeniya claimed by Don Andris Abeyawardena, Kolongahakoratuwa claimed by K. Juwanisa and others, Sinhayawatta claimed by ditto, Millagahawatta claimed by K. Kira, Udahawatta claimed by Don Andris Abeyawardena, a footpath, Neralampitiyage Maharuppa claimed by N. Andris and others, Medakoratuwa claimed by Vidanagama Don Juwanis and others, Pelawatta claimed by Don Andris Abeyawardena, Yakawelagewattehena claimed by Don Andris Abeyawardena, Pelawattehena claimed by ditto, Pansalawattehena claimed by Neralampitiyage Don Andris, Geemaduwatta sold by Crown (T. P. 239,640), Geemaduwatta sold by Crown (lot 9x), Geemadutennewatta claimed by Nathage Jayanhami and others, Gēeganagewatta claimed by Ratnayakegamage Seadoris, Udahawatta claimed by ditto, Kandambigewatta claimed by Natage Babahamy, Wedigewatta claimed by Samarassekera Kodituakku Vitaranage Seneris, Wattagewatta claimed by Nathage Jayanhami, Mulatiyanagewattekoratuwa claimed by Nathage Babahami, Aralugahaliyadda claimed by Nathage Babahami and others, Mulatiyanagewattakoratuwa claimed by Nathage Babahami, Garugewatta claimed by Nathage Babehami, Manikgodawatta claimed by Nathage Babehami, Yahalawatta claimed by A. D. Warnasuriya, Iridanwalagewatta claimed by Nathage Babehami and others, Ambagahawatta claimed by Gamage Don Andris, Ambagahawatta claimed by Gamage Don Davith and others, Nathagehena claimed by Wirasiri Narayana Don Abraham, the road from Kirana to Katuwana, Moragahahena claimed by the Crown, Tampalahena *alias* Wewehena claimed by the Crown, Tittaweralugahahena sold by the Crown (T. P. 239,637), Hatiringehena sold by the Crown, Kogedarawatta claimed by Pussagodage Kiri Baba, Lokurugemahawatta claimed by Lokuruge Balahami and others, Kohombagahawatta claimed by Uduge Lokuhamy and others, Agampodigewatta claimed by Lokuruge Punchi Baba, Kapenalagewatta claimed by Gamaahcharige Anoris and others, Kapenalagewatta claimed by ditto, Delgahahena sold by the Crown (T. P. 239,691), Ambalamagawawatta sold by the Crown (T. P. 239,692), Ambalamagawawatta sold by the Crown (T. P. 239,693), Ambalamagawawatta sold by the Crown (lot 60), Ambalamagawawatta sold by the Crown (T. P.'s 235,979 and 239,638), Kosgahahenekumbura sold by the Crown (T. P. 239,751), Kosgahahena and Kammalabendihena claimed by the Crown and Wirasiri Narayana Kirihamy, Kalagahawatta claimed by Wickramakankanange Heen Baba, Ambagahahenewatta claimed by Agalakada Arachchige Don Davith, Kolongahawatta claimed by Wickramakankanange Don Samel, Kolongahawatta sold by the Crown (T. P. 241,164), Dangahawatta claimed by Agalakadage Wattuhami, Horakandehenewatta declared Crown, a Gansabhawa path, Serugahawatta sold by the Crown (T. P. 236,095), Serugahawattapahalakella sold by the Crown, Dangahawatta claimed by Agalakadage Wattuhami, Maragahawatta *alias* Udawatta claimed by Wickrama Arachchige Babunhami and others, Imbulgahawatta claimed by Hatarasin Yapa Don Davith, Kitulagawadeniya claimed by ditto and others, Kiramagodakumbura claimed by ditto.

NOTE.—The following lots lying within the above boundaries are excluded from this order, and their aggregate acreage of 58 acres 2 roods and 12 perches is not included in the acreage of 1,974 acres 2 roods and 25 perches given above :—

Lot.	Name of Land.	Extent.		
		A.	R.	P.
9c	Higahatgenawattahena	2	0	20
9h	Horakandehena	0	3	24
9i	Wewehena <i>alias</i> Medahena (T. P. 239,754)	1	0	0
9n	Tittaweralugahahena (T. P. 239,636)	2	1	12
9c½	Horakandehena	0	2	26
9k1	Do.	3	1	35
9b2	Dangahawatta <i>alias</i> Gonkatuwahena	8	2	0
9c2	Darankahena <i>alias</i> Kajugahakoratuwa	2	0	24
36	Mawatahenadeniya	0	0	20
38	Hindakaraldeniya (T. P. 236,094)	0	0	33
39	Hindukaraldeniyakumbura	0	2	1
43	Dangahakoratuwa	0	1	8
43a	Paluwatta	1	3	8
43b	Kongahawatta	0	2	33
44	Dangahakoratuwa	1	2	22
44a	Ketakekalahawatta	0	3	31
44b	Paluwatta	0	0	38
44c	Kongahawatta	0	1	3
45	Galgahawatta	8	0	8
45a	Bogahayayakahatagahahena (T. P. 205,277)	0	2	12
46	Lindagawadeniya	1	2	15
47	Kajugahakoratuwa	0	3	11
47a	Imbulgahawatta	1	3	7
49	Ritikomekoratuwa	1	2	6
50	Sengapillagemahawatta	4	3	6
51	Perahetiyehena	2	3	18
52	Karagahahenewatta	0	3	8
53	Kongahawatta <i>alias</i> Meekanuwahena	0	3	8
55	Ketakekalahakoratuwa <i>alias</i> Maragahakoratuwa	2	1	3
61	Medahena (T. P. 242,096)	1	0	1
74	Dorapallapaluhena (T. P. 235,763)	0	1	17
75	Yahaladeniyahena (T. P. 235,764)	3	1	34
		58	2	12



7h, 9, 9a, 9b, 9i, 9j, 9k, 9m,
 9o, 9q, 9w, 9jl, 9ll, 9ml,
 9nl, 9ol, 9tl, 9ul, 9vl,
 9wl, 9xl, 9yl, 9zl, 9a2,
 11, 37, 48, 57, 58, 89,
 162, and 164

Boundaries.

1	Village limits of Katuwana-Bintenna	33	Beligahakoratuwawatta	68	Nathagehena
2	Beliattearekumbura	34	Paragahahena	69	Road from Kiraina
3	Beliatteareatmagewatta	35	Tennehena	70	Moragahahena
4	Kalagahawatta <i>alias</i> Kongahawatta	36	Tennehenewatta	71	Tampalahena <i>alias</i> Wewahena
5	Beliattearekumbura	37	Tennehena	72	Tittaweralugahahena
6	Kahatagahawatta	38	Pelawatta	73	Hatiringehena
7	Village limit of Katuwana, Bintenna	39	Pitakandedeniya	74	Kogodarawatta
8	Village limit of Ranasingoda	40	Kolongahakoratuwa	75	Lokurugemahawatta
9	The Urubokka-ganga	41	Sinhayawatta	76	Kohombagahawatta
10	Bogahahenyaya	42	Millagahawatta	77	Agampodigewatta
11	A minor road	43	Udahawatta	78	Kapuragalawatta
12	Wakulkonegoda	44	A footpath	79	Kapuragalawatta
13	The Urubokka-ganga	45	Neralampitiyagemaharuppe	80	Delgahahena
14	Oyagawawatta	46	Medakoratuwa	81	Ambalamagawawatta
15	Malgahawatta	47	Pelawatta	82	Ambalamagawawatta
16	The Urubokka-ganga	48	Yakawelagewattehena	83	Ambalamagawawatta
17	Village limit of Widikanda	49	Pelawattehena	84	Ambalamagawawatta
18	Village limit of Namaneliya	50	Pansalawattehena	85	Kosgahahenakumbura
18a	Village limit of Radeniara	51	Geemaduwwatta	86	Kosgahahena
19	Village limit of Welendegoda	52	Gemaduwatta	86	Kosgahahena, Kammalabendi-hena
20	Magawalalanda <i>alias</i> Narangahakoratuwa	53	Gemadutennewatta	87	Talagahawatta
21	Kandagewatta	54	Geeganagewatta	88	Ambagahahenewatta
22	Sapugahahena (T. P. 204,450)	55	Udhawatta	89	Kolongahawatta
23	Mekiliyagahakumbura	56	Kandambigewatta	90	Kolongahawatta
24	Morawakaliyadda (T. P. 177,419)	57	Wedegewatta	91	Dangahawatta
25	Kankanigekumbura	58	Wattagewatta	92	Horakandehenewatta
26	Badahelayakumbura	59	Mulatiyanagewattekoratuwa	93	Gansabhawa path
27	Radawekumbura	60	Aralugahaliyadda	94	Serugahawatta
28	(T. P. 177,420) Paradeyakumbura	61	Mulatiyanagewattekoratuwa	95	Serugahawattapahalakella
29	Badahelayahena	62	Garugewatta	96	Dangahawatta
30	Handugalagekumbura	63	Manikgodawatta	97	Maragahawatta <i>alias</i> Udawatta
31	Sinhayakumbura	64	Yahalawatta	98	Imbulgahawatta
32	Beligahakoratuwawatta	65	Iridanwalagewatta	99	Kitulagawadeniya
		66	Ambagahawatta	100	Kiramagodakumbura
		67	Ambagahawatta		

Situation: Walgammulla village in West Giruwa pattu of Hambantota district.

Preliminary plan 152.

Lot.	Name of Land.	Extent.		
		A.	R.	P.
7h	Kosgahahena	4	0	5
9	Pinhena, Horakandehena, &c.	1,379	0	7
9a	Karadiyahena	1	3	8
9b	Kongahahena	2	2	30
9i	Ihaladeniyagoda	1	1	18
9j	Ihaladeniyakele	1	1	0
9k	Arambehena	2	0	28
9m	Wewahena <i>alias</i> Medahena	0	0	7
9o	Tittaweralugahahena	0	0	9
9q	Serugahawattapahalakella	0	0	7
9w	Talakoratuwa <i>alias</i> Kahatagahahena	1	0	20
9j1	Korakandehena	0	3	0
9l1	Do.	0	0	12
9m1	Dovepothepaluhena	10	3	16
9n1	Kalaotuve and Natagehena	0	0	10
9o1	Do.	0	0	35
9t1	Tennahenagodella	11	1	22
9v1	Etambagahahena	0	0	16
9w1	Do.	1	3	32
9x1	Sapugahahena	0	0	22
9y1	Do.	1	1	6
9z1	Horakandahena	0	0	3
9z1	Do.	0	0	1
9a2	Do.	0	3	22
11	Beliatteareatmaga	0	0	31
37	Horakandehenewatta	0	2	4
48	Mahakahatahena	1	3	2
57	Duwa	0	0	28
58	Kahambiliyawemukalana	190	2	36
89	Polgahahena	0	2	3
162	Badahelayahena	1	2	22
164	Katukurundumandiyamukalana	357	3	3
		1,974	2	25

Lots excluded.

9c	..	Higahatgenawattahena	..	2	0	20
9h	..	Horakandehena	..	0	3	24
9l	..	Wewehena <i>alias</i> Medahena (T. P. 239,754)	..	1	0	0
9n	..	Tittaweralugahahena (T. P. 239,636)	..	2	1	12
9c $\frac{1}{2}$..	Horakandehena	..	0	2	26
9k1	..	Do.	..	3	1	35
9b2	..	Dangahawatta <i>alias</i> Gonkatuwahena	..	8	2	0
9c2	..	Darankehena <i>alias</i> Kajugahakoratuwa	..	2	0	24
36	..	Mawatahenadeniya	..	0	0	20
38	..	Hindakaraldeniya (T. P. 236,094)	..	0	0	33
39	..	Hindukaraldeniyakumbura	..	0	2	1
43	..	Dangahakoratuwa	..	0	1	8
43a	..	Paluwatta	..	1	3	8
43b	..	Kongahawatta	..	0	2	33
44	..	Dangahakoratuwa	..	1	2	22
44a	..	Ketakelegahahawatta	..	0	3	31
44b	..	Paluwatta	..	0	0	38
44c	..	Kongahawatta	..	0	1	3
45	..	Galgahawatta	..	8	0	8
45a	..	Bogahayayakahatagahahena (T. P. 205,277)	..	0	2	12
46	..	Lindagawadeniya	..	1	2	15
47	..	Kajugahakoratuwa	..	0	3	11
47a	..	Imbulgahawatta	..	1	3	7
49	..	Ritikomekoratuwa	..	1	2	6
50	..	Sengapillagemahawatta	..	4	3	6
51	..	Perahetiyehena	..	2	3	18
52	..	Karagahahenewatta	..	0	3	8
53	..	Kongahawatta <i>alias</i> Meekanuwahena	..	0	3	8
55	..	Ketakelegahakoratuwa <i>alias</i> Maragahakoratuwa	..	2	1	3
61	..	Medahena (T. P. 242,096)	..	1	0	1
74	..	Dorapallapaluhena (T. P. 235,763)	..	0	1	17
75	..	Yahaladeniyahena (T. P. 235,764)	..	3	1	34
				58	2	12

Sheets O ¹⁵ 23-31, O ¹⁵ 24-32, O ¹⁵ 38-46, O ¹⁵ 39-47 & O ¹⁵ 40-48

Surveyor-General's Office,
Colombo, July 12, 1907.

J. B. M. RIDOUT,
for Surveyor-General.

III.

Preliminary plan 152.

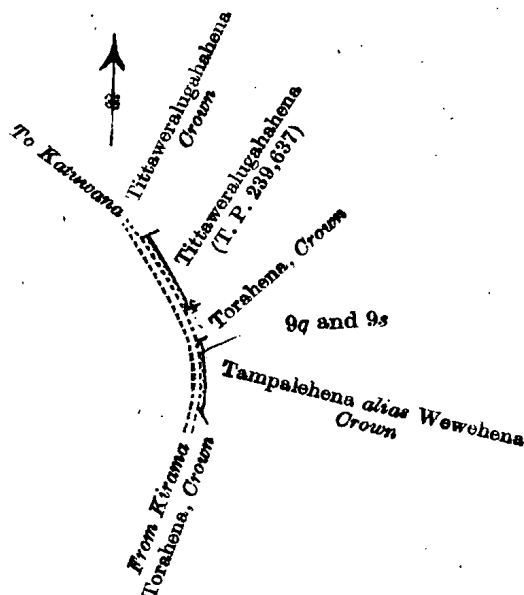
Lot.	Name of Land.	Extent.				
		A.	R.	P.		
9g	..	Tampalehena <i>alias</i> Wewehena	..	0	0	12
9s	..	Tittaweralugahahena	..	0	0	8
				0	0	20

and bounded as follows: on the north by Tittaweralugahahena belonging to the Crown; on the east by Tittaweralugahahena sold by the Crown (T. P. 239,637), Torahena belonging to Crown, Tampalehena *alias* Wewehena belonging to Crown; on the south by Torahena belonging to the Crown; and on the west by the road from Kirama to Katuwana.

August 24, 1907.

J. G. FRASER,
Special Officer.

[For Tracing see page 1729.]



Scale of 8 Chains to an Inch.

Situation : Walgammulla village in West Giruwa pattu.
Preliminary plan 152.

Lot.	Name of Land.	Extent.		
		A.	R.	P.
9g	Tampalehena alias Wewehena	0	0	12
9s	Tittaweralugahahena	0	0	8
		0	0	20

Surveyor-General's Office,
Colombo, July 22, 1907.
Hambantota S. O. 187

Field sheet O. 15
39—47

J. B. M. RIDOUT,
for Surveyor-General.

Order under Section 2 of "The Waste Lands Ordinances of 1897, 1899, 1900, and 1903," declaring Lands to be Crown Property.

In the matter of the lands commonly called or known as Kiriyaahalanda, situate in the village of Kaluarachchiyagama, in the Ihalamedagandahe tulana of the Nuwaragam korale of the Nuwaragam palata, in the North-Central Province, and of "The Waste Lands Ordinances of 1897, 1899, 1900, and 1903."

THE notice required by section 1 of "The Waste Lands Ordinances of 1897, 1899, 1900, and 1903," having been duly published in manner prescribed by that section in respect of the above-named lands (*vide* Notice No. 2,809), and no claim having been made to the said lands or to any interest therein within the period of three months from the date specified in the said notice, I, Walter Ernest Wait, Special Officer appointed under section 28 of the said Ordinances, under and by virtue of the powers vested in me in that behalf by section 2 of the said Ordinances, do hereby on November 27, 1907, order and declare that the said lands, as more fully described herein below, situate in the village of Kaluarachchiyagama, in the Ihalamedagandahe tulana of the Nuwaragam korale of the Nuwaragam palata, in the North-Central Province, and shown as lots 1c, 1d, 1e in preliminary plan No. 332 and in the annexed certified tracing therefrom, and containing in extent 2 acres and 12 perches, are the property of the Crown.

Description of the Lands referred to.

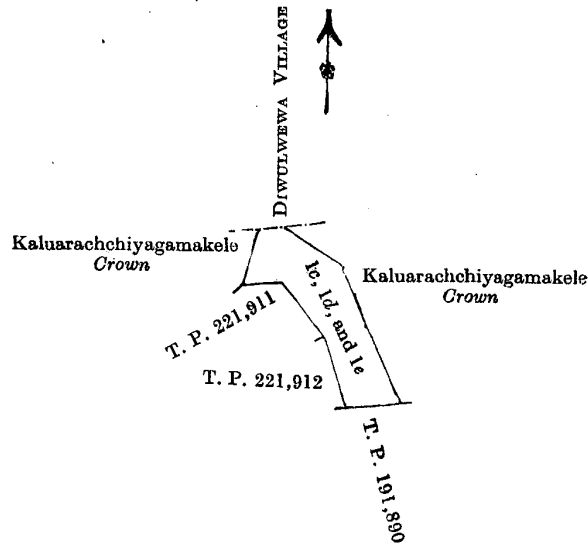
The following lots situated in the village of Kaluarachchiyagama, in the Ihalamedagandahe tulana of the Nuwaragam korale of the Nuwaragam palata, in the North-Central Province, as described in the annexed certified tracing :—

Lot.	Name of Land.	Extent.		
		A.	R.	P.
1c	Kiriyaahalanda	1	0	14
1d	Do.	0	1	14
1e	Do.	0	2	24
		2	0	12

and bounded as follows : on the north by the village limit of Diwulwewa, Kaluarachchiyagamakele belonging to the Crown ; on the east by Kaluarachchiyagamakele belonging to the Crown ; on the south by T.P. 191,890 ; on the west by T.Ps. 221,912, 221,911, Kaluarachchiyagamakele belonging to the Crown.

November 27, 1907.

W. E. WAIT,
Special Officer.



Scale of 8 Chains to an Inch.

Situation : Kaluarachchiyagama village in Ihala Medagandaha tulana of Nuwaragam korale.

Preliminary plan 332.

Lot.	Name of Land.	Extent.		
		A.	R.	P.
1c ..	Kiryagahalanda ..	1	0	14
1d ..	Do. ..	0	1	14
1e ..	Do. ..	0	2	24
		<hr/>	<hr/>	<hr/>
		2	0	12

Field sheet F ⁹₅₂₋₆₀

Surveyor-General's Office,
Colombo, July 12, 1907.

Anuradhapura S. O. 507

J. B. M. RIDOUT,
for Surveyor-General.

**Order under Section 2 of "The Waste Lands Ordinances of 1897, 1899, 1900, and 1903,"
declaring Lands to be Crown Property.**

In the matter of the lands commonly called or known as Ihalagamamukalana, Ihalagamakele (P. P. 2,688/8,477 $\frac{1}{2}$), Ihalagamakele (P. P. 2,688/8,477), Ihalagamakele (P. P. 2,688/8,476), Ihalagampasbamba, Siyambalagahahena, situate in the village of Ihalagama, in the Elimada tulana of the Eppawala korale of the Nuwaragam palata, in the North-Central Province, and of "The Waste Lands Ordinances of 1897, 1899, 1900, and 1903."

THE notice required by section 1 of "The Waste Lands Ordinances of 1897, 1899, 1900, and 1903," having been duly published in manner prescribed by that section in respect of the above-named lands (*vide* Notice No. 2,815), and no claim having been made to the said lands or to any interest therein within the period of three months from the date specified in the said notice, I, Walter Ernest Wait, Special Officer appointed under section 28 of the said Ordinances, under and by virtue of the powers vested in me in that behalf by section 2 of the said Ordinances, do hereby on December 5, 1907, order and declare that the said lands, as more fully described herein below, situate in the village of Ihalagama, in the Elimada tulana of the Eppawala korale of the Nuwaragam palata, in the North-Central Province, and shown as lots 1, 1a, 1a1, 1a2, 1c, 1d, and 2 in preliminary plan 378 and in the annexed certified tracing therefrom, and containing in extent 106 acres 2 roods and 26 perches, are the property of the Crown.

Description of the Lands referred to.

The following lots situated in the village of Ihalagama, in the Elimeda tulana of the Eppawala korale of the Nuwaragam palata, in the North-Central Province, as described in the annexed certified tracing :—

Preliminary plan 378.

Lot.	Name of Land.	Extent.		
		A.	R.	P.
1	Ihalagamamukalana	88	3	4
1a	Ihalagamakele (P. P. 2,688/8,477½)	3	0	6
1a1	Ihalagamakele (P. P. 2,688/8,477)	2	1	16
1a2	Ihalagamakele (P. P. 2,688/8,476)	0	1	37
1c	Ihalagamamukalana	7	1	12
1d	Ihalagamapambamba	1	1	13
2	Siyambalagahahena	3	1	18
		<hr/>		
		106	2	26

and bounded as follows : on the north by the village limit of Eliyadiwulwewa ; on the east by the Yoda-ela, the village limit of Eppawala ; on the south by the village limit of Pahalasiyambalawa ; on the west by the village limit of Eliyadiwulwewa.

NOTE.—The following lots lying within the above boundaries are excluded from this order, and their aggregate acreage of 13 acres 3 roods and 16 perches is not included in the acreage of 106 acres 2 roods and 26 perches given above :—

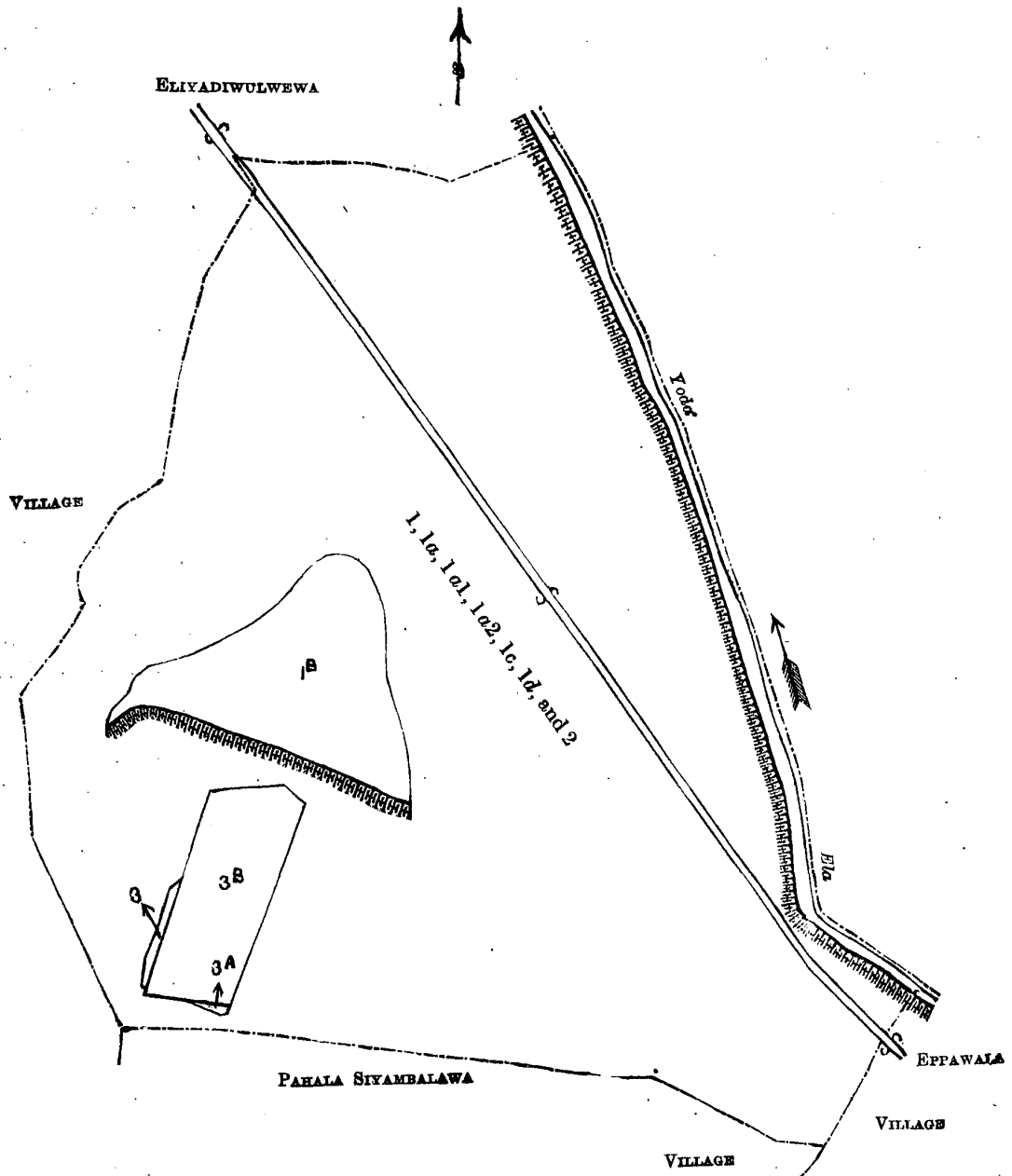
Preliminary plan 378.

Lot.	Name of Land.	Extent.		
		A.	R.	P.
1b	Ihalagamawewa	8	3	0
3	Akkarewela	0	0	22
3a	Do.	0	0	3
3b	Akkarewela (T. P. 128,374)	4	3	31
		<hr/>		
		13	3	16

December 5, 1907.

W. E. WAIT,
Special Officer.

[For Tracing see page 1732.]



Scale of 8 Chains to an Inch.

Situation: Ihalagama village in Elimeda tulana of Eppawala korale.

Preliminary plan 378.

Lot.	Name of Land.	Extent.		
		A.	R.	P.
1	Ihalagamamukalana	88	3	4
1a	Ihalagamakele (P. P. 2,688/8,477½)	3	0	6
1a1	Ihalagamakele (P. P. 2,688/8,477)	2	1	16
1a2	Ihalagamakele (P. P. 2,688/8,476)	0	1	37
1c	Ihalagamamukalana	7	1	12
1d	Ihalagamapasbamba	1	1	13
2	Siyambalagahahena	3	1	18
		106	2	26

Lots excluded.

Lot.	Name of Land.	Extent.		
		A.	R.	P.
1b	Ihalagamawewa	8	3	0
3	Akkarewela	0	0	22
3a	Do.	0	0	3
3b	Akkarewela (T. P. 128,374)	4	3	31
		<u>13</u>	<u>3</u>	<u>16</u>

Sheet F ¹⁴ 36-44Surveyor-General's Office,
Colombo, July 4, 1907.J. B. M. RIDOUT,
for Surveyor-General.

Anuradhapura S. O. 508

Order under Section 2 of "The Waste Lands Ordinances of 1897, 1899, 1900, and 1903," declaring Lands to be Crown Property.

In the matter of the lands commonly called or known as Kirigalpatanawelihela, Welibissapatana, &c., situate in the village of Tolabowatta, in the Passara korale of the Yatikinda division, in the Province of Uva, and of "The Waste Lands Ordinances of 1897, 1899, 1900, and 1903."

THE notice required by section 1 of "The Waste Lands Ordinances of 1897, 1899, 1900, and 1903," having been duly published in manner prescribed by that section in respect of the above-named lands (*vide* Notice No. 2,425), and no claim having been made to the said lands or to any interest therein within the period of three months from the date specified in the said notice, I, John George Fraser, Special Officer appointed under section 28 of the said Ordinances, under and by virtue of the powers vested in me in that behalf by section 2 of the said Ordinances, do hereby on November 29, 1907, order and declare that the said lands, as more fully described herein below, situate in the village of Tolabowatta, in the Passara korale of the Yatikinda division, in the Province of Uva, and shown as lots 1, 1f, P.P. 767/2,686, P.P. 767/2,687, P.P. 767/2,688, P.P. 767/2,689, P.P. 767/2,690, P.P. 767/2,691, P.P. 767/2,692, P.P. 767/2,693, and 59 in preliminary plan No. 34 and in the annexed certified tracing therefrom, and containing in extent 237 acres 2 roods and 28 perches, are the property of the Crown.

Description of the Lands referred to.

The following lots situate in the village Tolabowatta, in the Passara korale of the Yatikinda division, in the Province of Uva, as described in the annexed certified tracings:—

Preliminary plan 34.

Lot.	Name of Land.	Extent.		
		A.	R.	P.
1	Kirigalpatanawelihela	28	1	29
1f	Welibissapatana	0	2	0
P.P. 767/2,686	Bambaragala-allepatana	47	2	0
P.P. 767/2,687	Do.	0	1	20
P.P. 767/2,688	Do.	66	1	33
P.P. 767/2,689	Do.	56	1	22
P.P. 767/2,690	Do.	5	0	14
P.P. 767/2,691	Do.	16	3	16
P.P. 767/2,692	Do.	11	3	14
P.P. 767/2,693	Do.	4	0	16
59	Road reservation	0	0	24
		<u>237</u>	<u>2</u>	<u>28</u>

and bounded as follows: on the north by the village limit of Meddewellegama, T.P. 117,697; on the east by T.P. 117,696, Bambaragala-allepatana (road reservation), the high road from Batticaloa to Badulla, Uda-kewula (road reservation), T.P. 175,273, a footpath, Panugalagodapatana belonging to the Crown, Landegedarahena belonging to the Crown; on the south by Mutukeliyawatta claimed by Mutukeliyawagedara Pancha, the Unhiyakandura, a footpath, Watupitiyegedarawatta claimed by Mullegedara Heen Ukkuwa, Welibissapatana sold by the Crown, a footpath, Welibissapatana sold by the Crown; on the west by Welibissapatana sold by the Crown, a footpath, Welibissapatana sold by the Crown, Hanipatana sold by the Crown, T.P. 70,819, T.P. 59,748.

NOTE.—The following lot lying within the above boundaries is excluded from this order, and its acreage of 10 acres 2 roods and 36 perches is not included in the acreage of 237 acres 2 roods and 28 perches given above—

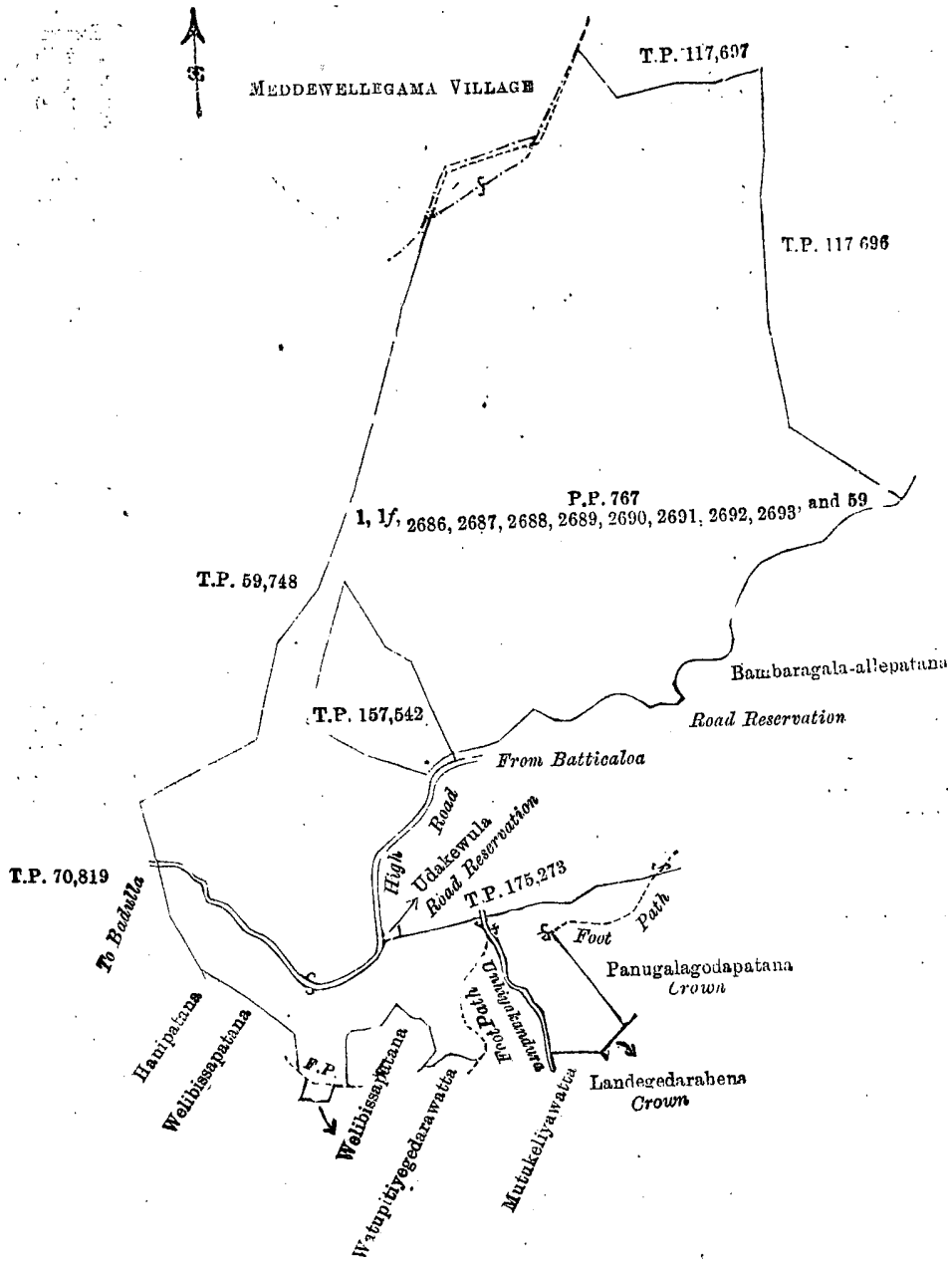
Preliminary plan 34.

Lot.	Name of Land.	Extent.		
		A.	R.	P.
—	T.P. 157,542	10	2	36

November 29, 1907.

J. G. FRASER,
Special Officer.

D 3



Scale of 16 Chains to an Inch.

Situation : Tolabowatta village in Passara korale.

Preliminary plan 34.

Lot.	Name of Land.	Extent.		
		A.	R.	P.
1	Kirigalpatanawelihela	28	1	29
1f	Welibissapatana	0	2	0
P.P. 767/2,686	Bambaragala-allepatana	47	2	0
P.P. 767/2,687	Do.	0	1	20
P.P. 767/2,688	Do.	66	1	33
P.P. 767/2,689	Do.	56	1	22
P.P. 767/2,690	Do.	5	0	14
P.P. 767/2,691	Do.	16	3	16
P.P. 767/2,692	Do.	11	3	14
P.P. 767/2,693	Do.	4	0	16
59	Road reservation	0	0	24
		237	2	28

Lot excluded.

—	T.P. 157,542	10	2	36
---	--------------	----	---	----

Sheets M₅₁₋₅₉⁸, M₅₂₋₆₀⁸, M₃₋₁₁¹³, & M₄₋₁₂¹³

Surveyor-General's Office,
Colombo, March 19, 1906.
Uva S. O. 1,105

J. B. M. RIDOUT,
for Surveyor-General.

Order under Section 4, Sub-section (1), of "The Waste Lands Ordinances of 1897, 1899, 1900, and 1903," declaring Lands to be Crown Property.

In the matter of the lands commonly called or known as Galkotuwepatana and Kohilawattihena, &c., situate in the village of Pattiyekumbura, in the Kumbalwela korale of the Yatikinda division, in the Province of Uva, and of "The Waste Lands Ordinances of 1897, 1899, 1900, and 1903."

WHEREAS in pursuance of section 1 of the said Ordinances it was duly notified on March 17, 1907, that if no claim to the lands commonly called or known as Galkotuwepatana and Kohilawattihena, &c., situate in the village of Pattiyekumbura, in the Kumbalwela korale of the Yatikinda division, in the Province of Uva, containing in extent 22 acres 2 roods and 32 perches, and shown as lots 2, 9, 12, 12c, 13b, 13b½, 13c, 13d, 13h, 13a, 13g, 16 in preliminary plan 7a and in the annexed certified tracings therefrom, was made to Walter Ernest Wait, Special Officer appointed under section 28 of the said Ordinances, within the period of three months from the date specified in such notice, such lands would be deemed the property of the Crown and dealt with on account of the Crown (*vide* Notice No. 2,723):

And whereas Gunaratna Terunnanse of Yahalamaditta Vihare made claim thereto, and whereas the said claimant has withdrawn his claim to the said lands, I, Walter Ernest Wait, Special Officer appointed under section 28 of the said Ordinances, under and by virtue of the powers vested in me in that behalf by section 4 of the said Ordinances, do hereby on November 21, 1907, order and declare, under section 4, sub-section (1), of the said Ordinances, that the said lands, as more fully described herein below, are the property of the Crown.

Description of the Lands referred to.

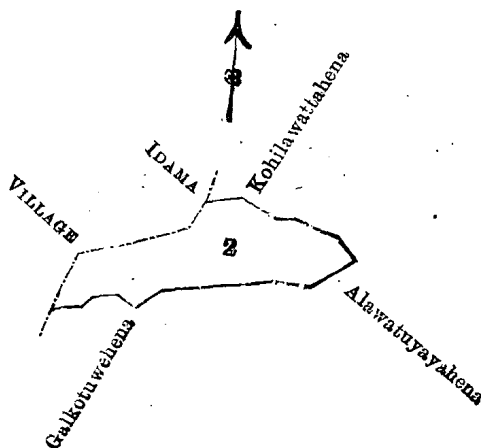
The following lots situated in the village of Pattiyekumbura, in the Kumbalwela korale of the Yatikinda division, in the Province of Uva, as described in the annexed certified tracings:—

I.

Preliminary plan 7a.

Lot.	Name of Land.	Extent.		
		A.	R.	P.
2	Galkotuwepatana and Kohilawattihena	2	3	25

and bounded as follows: on the north by the village limit of Idama, Kohilawattihena claimed by K. B. Kadurugamuwa, Wellawaya Ratemahatmaya; on the east by Kohilawattihena claimed by K. B. Kadurugamuwa, Wellawaya Ratemahatmaya; on the south by Alawattuyayehena claimed by Hudu Banda Arachchi, Galkotuwehena claimed by Don Cornelis Appuhamy; on the west by the village limit of Idama.



Scale of 8 Chains to an Inch.

Situation: Pattiyakumbura village in Kumbalwela korale of Yatikinda division.

Preliminary plan 7a.

Lot.	Name of Land.	Extent.		
		A.	R.	P.
2	Galkotuwepatana and Kohilawattihena	2	3	25

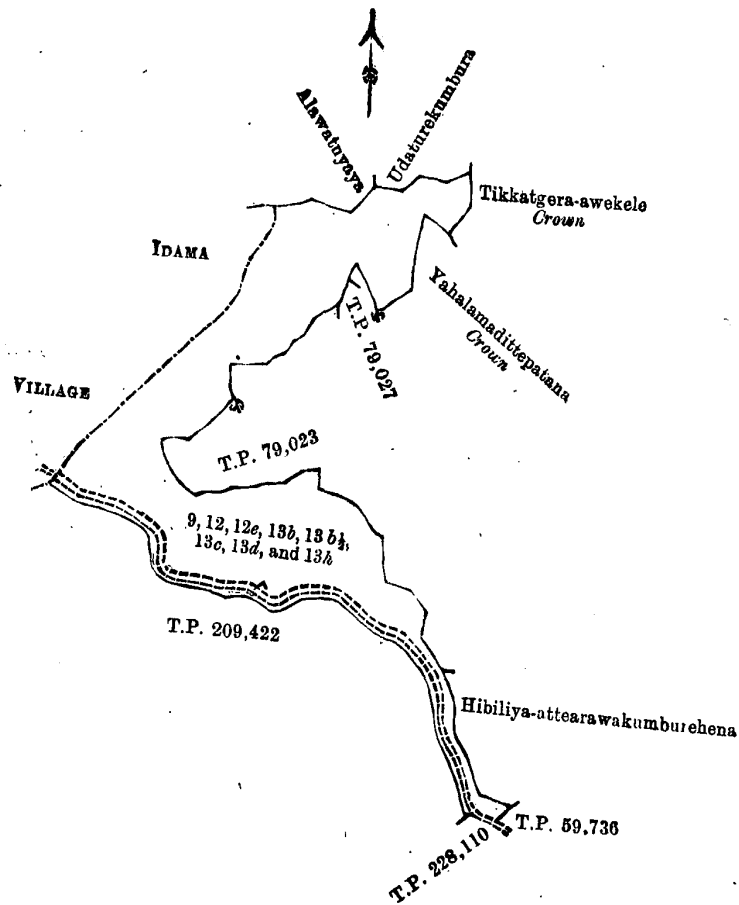
Field sheet M 12
22—30

II.

Preliminary plan 7a.

Lot.	Name of Land.		Extent.		
			A.	R.	P.
9	Udutarehena and Tikkatgearawehena	..	1	2	28
12	Pitanganegodapatana	..	9	2	20
12c	Kudugalepatana, Pansalepatana	..	1	0	0
13b	Yahalamadittehena	..	0	1	0
13b $\frac{1}{2}$	Do.	..	0	0	10
13c	Do.	..	0	0	24
13d	Do.	..	0	1	37
13 $\frac{1}{2}$	Hibiliyattearawehena	..	0	0	30
			<hr/>		
			13	1	29

and bounded as follows : on the north by Alawatuwaya claimed by K. B. Kadurugamuwa, Wellawaya Ratamahatmaya, Udaterekumbura claimed by ditto and others ; on the east by Tikkatgearawekele belonging to the Crown, Yahalamadittepatana belonging to the Crown, T. Ps. 79,027, 79,023, Hibiliyattearawekumburahena claimed by Kudulupotte Kalumenika and others, T. P. 59,736 ; on the south by T. Ps. 228,110, 209,422 ; on the west by the village limit of Idama.



Scale of 8 Chains to an Inch

Situation : Pattiyekumbura village in Kumbalwela korale of Yatikinda division.
Preliminary plan 7a.

Lot.	Name of Land.	Extent.		
		A.	R.	P.
9 ..	Uduturehena and Tikkatgearawehena ..	1	2	28
12 ..	Pitanganegodapatana ..	9	2	20
12c ..	Kudugalepatana, Pansalepatana ..	1	0	0
13b ..	Yahalamadittehena ..	0	1	0
13b½ ..	Do. ..	0	0	10
13c ..	Do. ..	0	0	24
13d ..	Do. ..	0	1	37
13h ..	Hibiliyattearawehena ..	0	0	30
		<u>13</u>	<u>1</u>	<u>29</u>

Field sheets M. ¹² 22—30 & M. ¹² 38—46

Surveyor-General's Office,
Colombo, April 4, 1907.

C. MEADEN,
for Surveyor-General.

III.

Preliminary plan 7a.

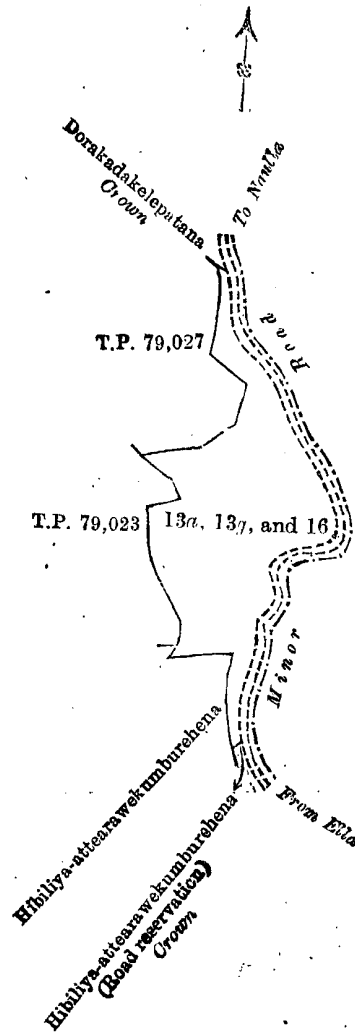
Lot.	Name of Land.	Extent.		
		A.	R.	P.
13a ..	Yahalamadittehena ..	0	1	10
13g ..	Dorakadakelepatana ..	0	1	24
16 ..	Yahalamadittepatana, Medakandurepatana ..	5	2	24
		<u>6</u>	<u>1</u>	<u>18</u>

and bounded as follows : on the north by Dorakadakelepatana belonging to the Crown ; on the east by the minor road from Naulla to Ella ; on the south by Hibiliya-attearawekumburehena (road reservation) belonging to the Crown, Hibiliya-attearawekumburehena claimed by Kudulupotte Kalumenika and others ; on the west by Hibiliya-attearawekumburehena claimed by Kudulupotte Kalumenika and others, T. Ps. 79,023, 79,027.

November 21, 1907.

W. E. WATT,
Special Officer.

[For Tracing see page 1738.]



Scale of 8 Chains to an Inch.

Situation : Pattiyakumbura village in Kumbalwela korale of Yatikinda division.

Preliminary plan 7a.

Lot.	Name of Land.	Extent. A. R. P.
13a ..	Yahalamadittehena.. ..	0 1 10
13g ..	Dorakadakelepatana	0 1 24
16 ..	Yahalamadittepatana, Medakandurepatana	5 2 24
		6 1 18

Field sheets M ¹² 22-30 & M ¹² 38-46

Surveyor-General's Office,
Colombo, April 4, 1907.
Uva S. O. 1,106

C. MEADEN,
for Surveyor-General.