

Ceylon Government Gazette

Published by Authority.

No. 6,114—FRIDAY, APRIL 6, 1906.

PART I.—General: Minutes, Proclamations, Appointments, and General Government Notifications. | PART III.—Provincial Administration.
 PART II.—Legal and Judicial. | PART IV.—Land Settlement.
 PART V.—Mercantile, Marine, Municipal, Local, &c.

Separate paging is given to each Part in order that it may be filed separately.

Part IV.—Land Settlement.

	PAGE		PAGE
Final Orders	265	Preliminary Notices	267

FINAL ORDERS.

Order under Section 4, Sub-section (1), of "The Waste Lands Ordinances of 1897, 1899, 1900, and 1903," admitting Land to be Private Property.

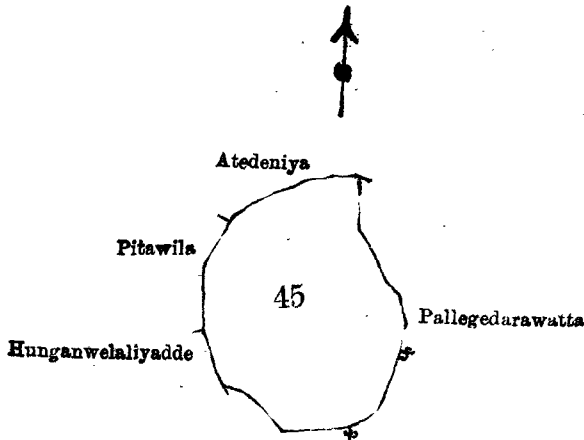
In the matter of the land commonly called or known as Pallegedarawattagodella, situate in the village of Millawa in the Hinidum pattu of the Galle District, in the Southern Province, and of "The Waste Lands Ordinances of 1897, 1899, 1900, and 1903."

WHEREAS in pursuance of section 1 of the said Ordinances it was duly notified on the 17th day of February, One thousand Nine hundred and Five, that if no claim to the land commonly called or known as Pallegedarawattagodella, situate in the village of Millawa in the Hinidum pattu of the Galle District, in the Southern Province, containing in extent 6 acres 2 roods and 25 perches, and shown as lot 45 in preliminary plan No. 46 and in the annexed certified tracing therefrom, was made to the Special Officer appointed under section 28 of the said Ordinances within the period of three months from the date specified in such notice, such land would be deemed the property of the Crown and dealt with on account of the Crown (*vide* Notice No. 2,137):

And whereas (1) Pahalagamage Wattuhamy, (2) Pahalagamage Babunhami, (3) Pahalagamage Jaleshamy, and (4) Pahalagamage Andris, all of Millawa, made claim thereto, and I, John George Fraser, Special Officer appointed under section 28 of the said Ordinances, made due inquiry into such claim, I do hereby admit the claim of the said claimants to the said land, as more fully described herein below, under section 4, sub-section (1), of the said Ordinances.

Description of the Land referred to.

The land commonly called or known as Pallegedarawattagodella, situated in the village of Millawa in the Hinidum pattu of the Galle District, in the Southern Province, containing in extent 6 acres 2 roods and 25 perches, and shown as lot 45 in preliminary plan No. 46 and in the annexed certified tracing therefrom, and



Scale of 8 Chains to an Inch.

Situation: Millawa village in Hinidum pattu.

Preliminary plan 46.

Lot.	Name of Land.	Extent.
		A. R. P.
45	Pallegedarawattagodella	6 2 25

Cadastral Sheet O ¹⁴₆₋₁₄

Surveyor-General's Office,
Colombo, January 20, 1905.

J. B. M. RIDOUT,
for Surveyor-General

bounded as follows: on the north by Atedeniya claimed by R. Davithami and others; on the east and south by Pallegedarawatta claimed by Pallegamage Wattuhami and others; and on the west by Hunganwelaliyadde claimed by R. Dondris and others, Pitawila claimed by R. Dondris and others.

February 7, 1906.
Galle S. O. 122

J. G. FRASER,
Special Officer.

Order under Section 2 of "The Waste Lands Ordinances of 1897, 1899, 1900, and 1903," declaring Land to be Crown Property.

In the matter of the land commonly called or known as Minigaltenna, situate in the village of Watugedara (West) in the Bogoda korale of the Yatikinda division, in the Province of Uva, and of "The Waste Lands Ordinances of 1897, 1899, 1900, and 1903."

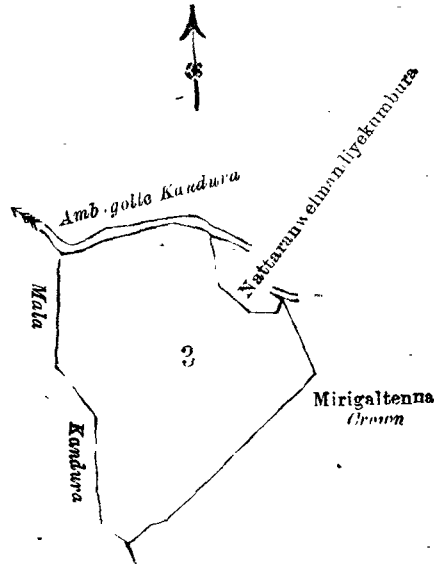
THE notice required by section 1 of "The Waste Lands Ordinances of 1897, 1899, 1900, and 1903," having been duly published in manner prescribed by that section in respect of the above-named land (*vide* Notice No. 2,152), and no claim having been made to the said land or to any interest therein within the period of three months from the date specified in the said notice, I, John George Fraser, Special Officer appointed under section 28 of the said Ordinances, under and by virtue of the powers vested in me in that behalf by section 2 of the said Ordinances, do hereby on this 16th day of February, 1906, order and declare that the said land, as more fully described herein below, situate in the village of Watugedara (West) in the Bogoda korale of the Yatikinda division, in the Province of Uva, and shown as lot 3 in preliminary plan No. 98 and in the annexed certified tracing therefrom, and containing in extent 8 acres 3 roods and 7 perches, is the property of the Crown.

Description of the Land referred to.

The land commonly called or known as Minigaltenna, situate in the village of Watugedara (West) in the Bogoda korale of the Yatikinda division, in the Province of Uva, containing in extent 8 acres 3 roods and 7 perches, shown as lot 3 in preliminary plan No. 98 and in the annexed certified tracing therefrom, and bounded as follows: on the north by the Ambagollekandura; on the east by Nattaranwelmandiyakumbura claimed by Karuna Mudiyansele Siyatu, Minigaltenna belonging to the Crown; on the south by Minigaltenna belonging to the Crown; on the west by a Malakandura.

February 16

J. G. FRASER,
Special Officer.



Scale of 8 Chains to an Inch.

Situation : Watagedara (West) village in Bogoda korale.
Preliminary plan 98.

Lot.	Name of Land.	Extent. A. R. P.
3 ..	Minigaltenna ..	8 3 7
Surveyor-General's Office, Colombo, February 1, 1906.		J. B. M. RIDOUT, for Surveyor-General.
Uva S. O. 863	Sheet M 53-7 53-61	

PRELIMINARY NOTICES.

Notice under "The Waste Lands Ordinances of 1897, 1899, 1900, and 1903."

TAKE notice, that unless within three months from the 6th day of April, 1906, the persons, if any, who claim any interest in the lands hereinafter mentioned or in any one or more of such lands, make claim in person or in writing to the said lands or any of them or to some interest therein to H. O. Fox, Esq., special Officer appointed under section 28 of "The Waste Lands Ordinances, 1897, 1899, 1900, and 1903," at his office at Hill House, Mutwal, Colombo :

Such Special Officer, in pursuance of the powers vested in him by the said Ordinances, will declare by writing under his hand that the said lands or such of them, as to which no claim has been made, are the property of the Crown.

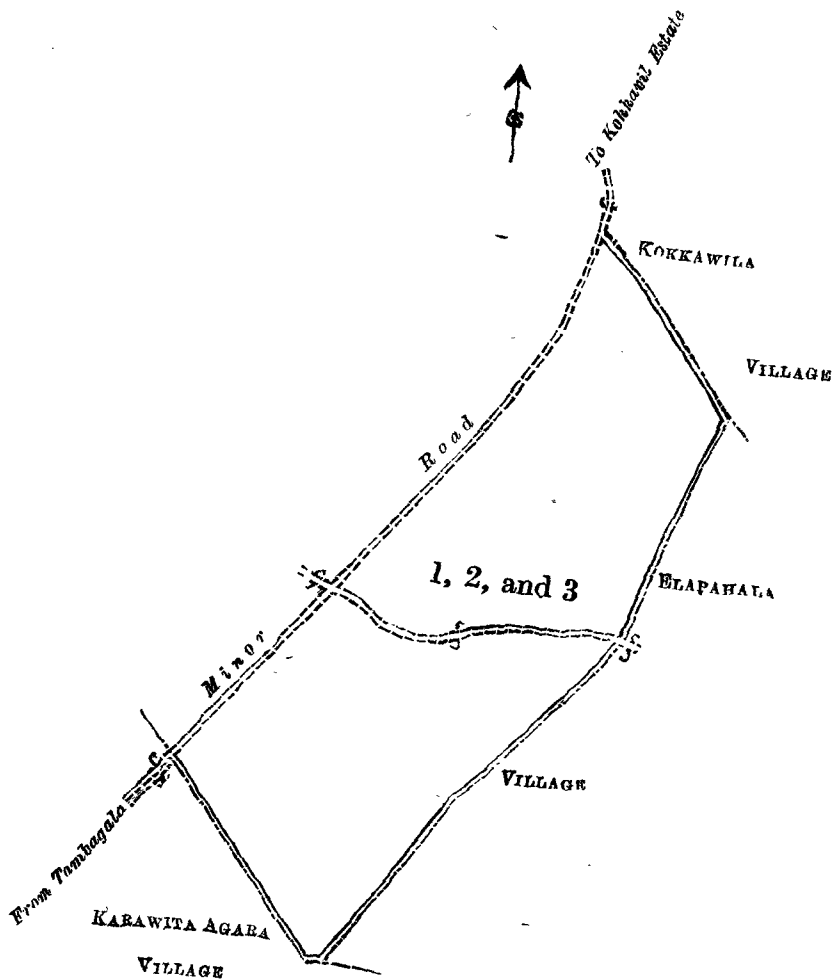
H. O. Fox,
Special Officer.

Description of the Lands referred to.

The following lots situated in the village of Yoda-ela in the Central Pitigal korale of the Chilaw District, in the North-Western Province, as described in the annexed certified tracings :—

Lot.	Name of Land.	Preliminary plan 73.	Extent. A. R. P.
1 ..	Bakmigahahena	1 2 14
2 ..	Do.	11 3 25
3 ..	Kongahahena, Kahatagahahena. Bakmigahahena	13 1 29
			26 3 28

and bounded as follows : on the north by the village limit of Kokkawila ; on the east by the village limit of Elapahala ; on the south by the village limit of Karawita-agara ; on the west by the minor roads from Tam-bagala to Kokkawila estate.



Scale of 8 Chains to an Inch.

Situation : Yoda-ela village in Central Pitigal korale.

Lot.	Name of Land.	Preliminary plan 73.		Extent.	
		A.	R.	P.	A. R. P.
1	Bakmigahahena	1 2 14
2	Do.	11 3 25
3	Kongahahena, Kahatagahahena, Bakmigahahena	13 1 29
				<u>..</u>	<u>26 3 28</u>

Sheets I ⁶ 54-62 and I ¹¹ 6-14

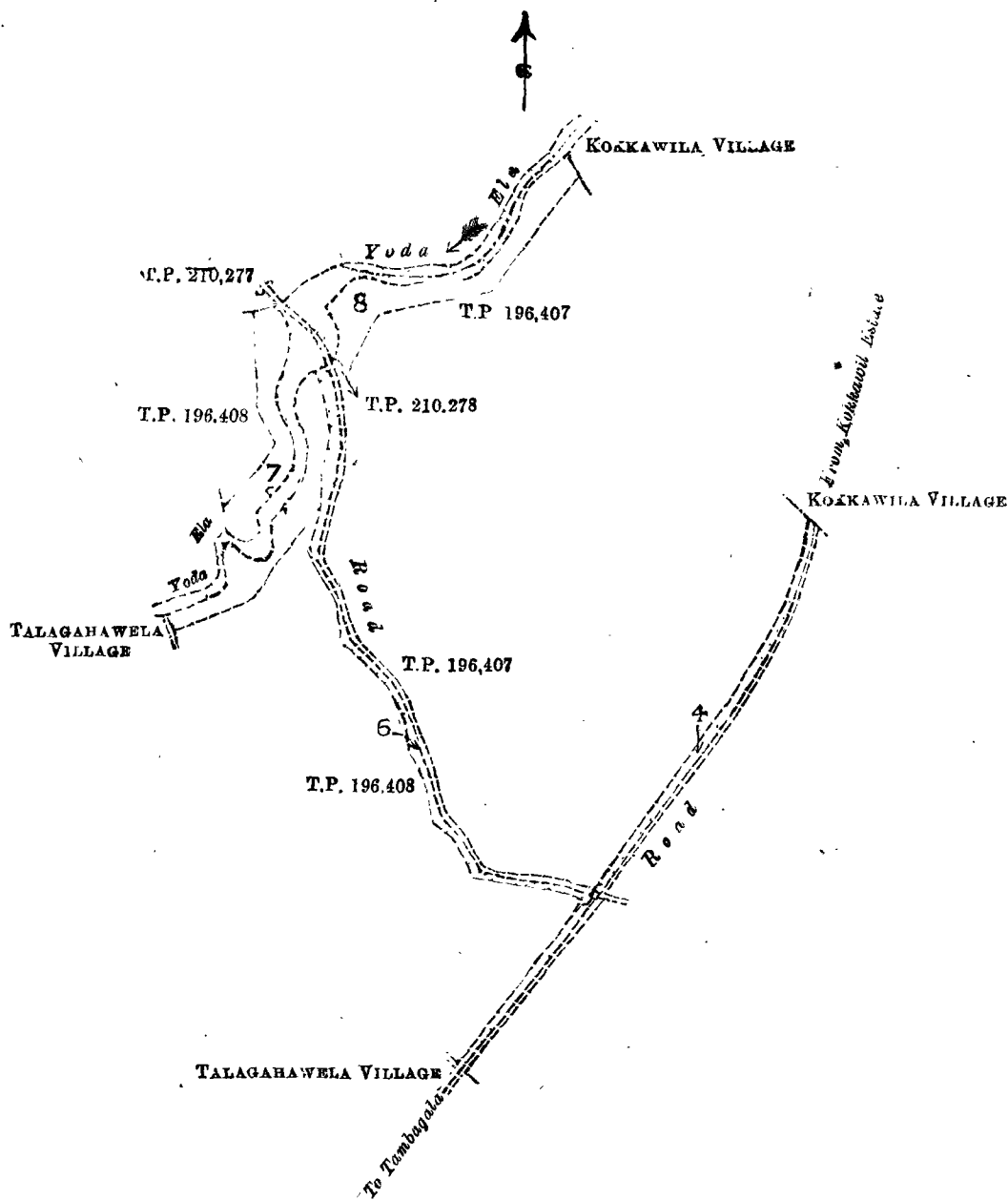
Surveyor-General's Office
Colombo, January 15, 1906.

J. B. M. RIDOUT,
for Surveyor-General.

II.

Lot.	Name of Land.	Preliminary plan 73.		Extent.	
		A.	R.	P.	A. R. P.
4	Yodaelakele	1 0 35
6	Do.	0 3 30
7	Digiliyakele, &c. (part of P.P. 1,511/7,911)	3 3 0
8	Yoda-ela (P.P. 1,511/7,909)	1 2 32
				<u>..</u>	<u>7 2 17</u>

and bounded as follows : on the north by T. P. 210,277, the Yoda-ela ; on the east by the village limit of Kokkawila, T. P. 196,407, T. P. 210,278, a road, T. P. 196,407, the village limit of Kokkawila ; on the south by the road from Kokkawil estate to Tambagala, the village limit of Talgahawela ; on the west by the village limit of Talgahawela, T. P. 196,408, the village limit of Talgahawela, the Yoda-ela, T. P. 196,408.



Scale of 8 Chains to an Inch.

Situation: Yoda-ela village in Central Pitigal korale of Chilaw District.

Preliminary plan 73.

Lot.	Name of Land.	Extent.		
		A.	R.	P.
4	Yodaelakele	1	0	35
6	Do.	0	3	30
7	Digiliyakele, &c. (Part of P.P 1,511/7,911)	3	3	0
8	Yoda-ela (P.P. 1,511/7,909)	1	2	32
		7	2	17

Field sheets I ⁶ 54-62 and I ¹¹ 6-14

Surveyor-General's Office,
Colombo, October 11, 1905.

J. B. M. RIDOUT,
for Surveyor-General.

Chilaw S. O. 4-1906

Notice under "The Waste Lands Ordinances of 1897, 1899, 1900, and 1903."

TAKE notice, that unless within three months from the 6th day of April, 1906, the persons, if any, who claim any interest in the lands hereinafter mentioned or in any one or more of such lands, make claim in person or in writing to the said lands or any of them or to some interest therein to W. E. Wait, Esq., Special Officer appointed under section 28 of "The Waste Lands Ordinances, 1897, 1899, 1900, and 1903," at his office at Hill House, Mutwal, Colombo :

Such Special Officer, in pursuance of the powers vested in him by the said Ordinances, will declare by writing under his hand that the said lands or such of them, as to which no claim has been made, are the property of the Crown.

W. E. WAIT,
Special Officer.

Description of the Lands referred to.

The following lots situated in the village of Ukkulankulama in the Ihawalawewu tulana of the Kende korale of the Nuwaragampalata, in the North-Central Province, as described in the annexed certified tracing:—

Preliminary plan 168.

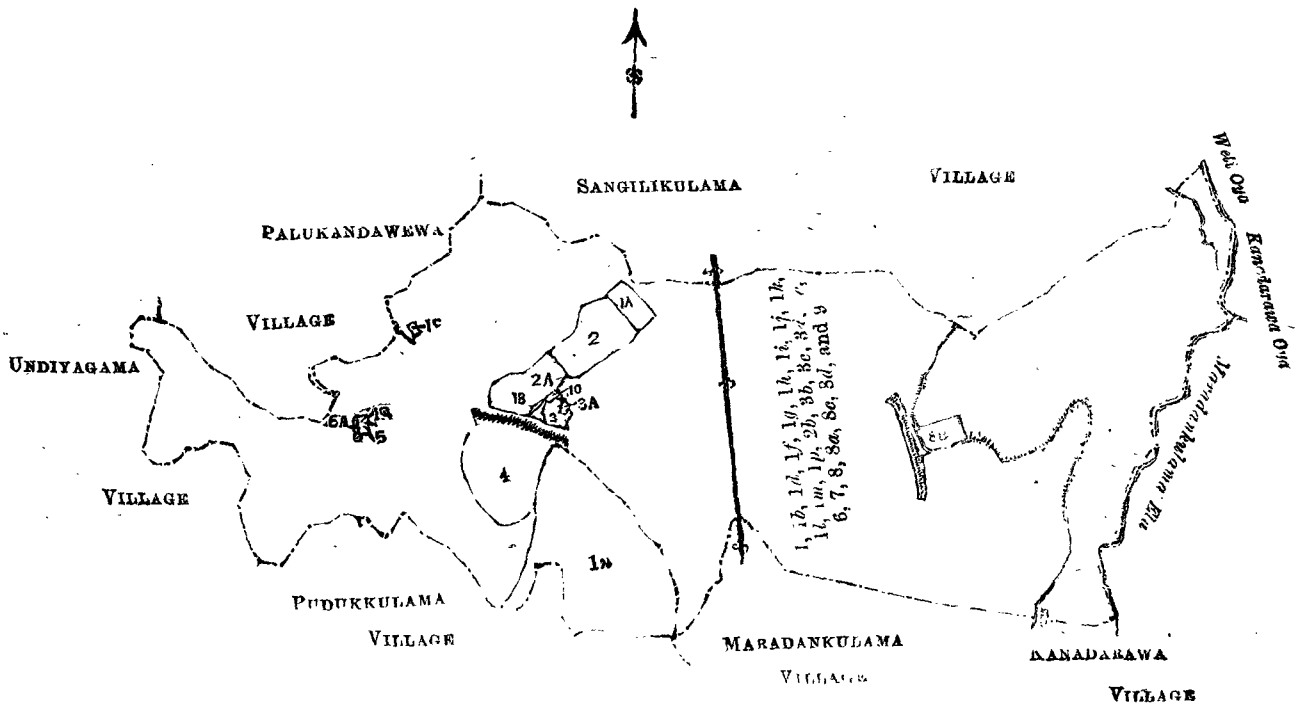
Lot.	Name of Land.	Extent.		
		A.	R.	P.
1	Ukkulankulamalanda ..	533	1	23
1b	P. P. 2,525/7,933 ..	5	1	25
1d	Ukkulankulamapasbamba ..	0	0	36
1f	Ukkulankulamatisbamba ..	0	0	5
1g	Ukkulamkulamapasbamba ..	1	2	10
1h	Ukkulankulamatisbamba ..	0	1	24
1i	Tisbambagawakumbura ..	0	0	25
1j	Ukkulankulamalanda ..	5	2	35
1k	Ukkulankumburapittaniya ..	0	0	12
1l	Ukkulankulamalanda ..	4	3	0
1m	Do. ..	27	0	5
1p	Ukkulankulamatisbamba ..	0	0	12
2b	Ukkulankulamakumbura ..	0	2	1
3b	Ukkulankulamatisbamba ..	0	1	23
3c	Do. ..	0	3	15
3d	Ukkulankulamapasbamba ..	0	0	30
3e	Do. ..	0	0	5
6	Ukkulankulamakele ..	116	1	13
7	Pansalawewa ..	2	0	15
8	Ukkulankulamamukulana ..	832	0	39
8a	P. P. 2,525 7,935 ..	7	3	36
8c	Ukkulankulamamukulana ..	5	0	0
8d	Do. ..	24	1	35
9	Kongahahena ..	22	0	38
		<hr/> 1,591 0 22 <hr/>		

and bounded as follows : on the north by the village limit of Undiyagama, the village limit of Palukandawewa, the village limit of Sangilikulama ; on the east by the Weli-oya, the Kanadarawa-oya, the Maradankulama-ela ; on the south by the village limit of Kanadarawa, the village limit of Maradankulama, the village limit of Pudukkulama ; on the west by the village limit of Undiyagama.]

NOTE.—The following lots lying within the above boundaries are excluded from this notice, and their aggregate acreage of 224 acres 2 roods and 10 perches is not included in the acreage of 1,591 acres and 22 perches given above.

Preliminary plan 168.

Lot.	Name of Land.	Extent.		
		A.	R.	P.
1a	T. P. 216,692 ..	6	3	11
1c	Ukkulankulamaminipittaniya ..	0	2	0
1e	Tisbambagawakumbura ..	0	1	20
1n	Ukkulankulamalanda ..	115	3	20
1o	Ukkulankulamagangoda ..	0	0	25
1q	Panselewatta ..	0	1	10
2	Ukkulankulamakumbura ..	22	2	33
2a	Ukkulankulamakumbura (T.Ps. 169,398 and 213,163) ..	17	3	3
3	Ukkulankulamagankotuwa ..	4	0	25
3a	Alutwatta ..	0	1	7
4	Ukkulankulamawewa ..	46	3	15
5	Pansalawatta ..	0	1	15
6a	Dunumadalagala Vihare ..	0	1	35
8b	P. P. 2,100/ 6,259 and 6,260 ..	7	3	31
		<hr/> 224 2 10 <hr/>		



Scale of 48 Chains to an Inch.

Situation : Ukkulankulama village in Ihalawewa tulana in Kende korale.

Tenement List.

Lot.	Name of Land.	Extent.	
		A.	R. P.
1	Ukkulankulamalanda	533	1 23
1b	P. P. 2,525/7,933	5	1 25
1d	Ukkulankulamapasbamba	0	0 36
1f	Ukkulankulamatisbamba	0	0 5
1g	Ukkulankulamapasbamba	1	2 10
1h	Ukkulankulamatisbamba	0	1 24
1i	Tisbambagawakumbura	0	0 25
1j	Ukkulankulamalanda	5	2 35
1k	Ukkulankumburapittaniya	0	0 12
1l	Ukkulankulamalanda	4	3 0
1m	Do.	27	0 5
1p	Ukkulankulamatisbamba	0	0 12
2b	Ukkulankulamakumbura	0	2 1
3b	Ukkulankulamatisbamba	0	1 23
3c	Do.	0	3 15
3d	Ukkulankulamapasbamba	0	0 30
3e	Do.	0	0 5
6	Ukkulankulamakele	116	1 13
7	Pansalawewa	2	0 15
8	Ukkulankulamamukalana	832	0 39
8a	P. P. 2,525/7,935	7	3 36
8c	Ukkulankulamamukalana	5	0 0
8d	Do.	24	1 35
9	Kongahahena	22	0 38
<i>Lots excluded.</i>		1,591	0 22
1a	T. P. 216,692	6	3 11
1c	Ukkulankulamaminipittaniya	0	2 0
1e	Tisbambagawakumbura	0	1 20
1n	Ukkulankulamalanda	115	3 20
1o	Ukkulankulamagangoda	0	0 25
1q	Panselewatta	0	1 10
2	Ukkulankulamakumbura	22	2 33
2a	Ukkulankulamakumbura (T.Ps. 169,398 and 213,163)	17	3 3
3	Ukkulankulamagankotuwa	4	0 25
3a	Alutwatta	0	1 7
4	Ukkulankulamawewa	46	3 15
5	Pansalawatta	0	1 15
6a	Dunumadalagala Vihare	0	1 35
8b	P. P. 2,100/6,259 and 6,260	7	3 31
		224	2 10

Sheets F⁴₂₃₋₃₁, F⁴₃₉₋₄₇, F⁴₄₀₋₄₈, F⁵₃₃₋₄₁, F⁴₂₄₋₃₂, and F⁵₁₇₋₂₅