

Ceylon Government Gazette

Published by Authority.

No. 6,115—THURSDAY, APRIL 12, 1906.

PART I.—General: Minutes, Proclamations, Appointments, and General Government Notifications. | PART III.—Provincial Administration.
 PART II.—Legal and Judicial. | PART IV.—Land Settlement.
 PART V.—Mercantile, Marine, Municipal, Local, &c.

Separate paging is given to each Part in order that it may be filed separately.

Part IV.—Land Settlement.

	PAGE		PAGE
Preliminary Notices	273	Final Orders	293

PRELIMINARY NOTICES.

Notice under "The Waste Lands Ordinances of 1897, 1899, 1900, and 1903."

TAKE notice, that unless within three months from the 12th day of April, 1906, the persons, if any, who claim any interest in the lands hereinafter mentioned or in any one or more of such lands, make claim in person or in writing to the said lands or any of them or to some interest therein to W. E. Wait, Esq., Special Officer appointed under section 28 of "The Waste Lands Ordinances, 1897, 1899, 1900, and 1903," at his office at Hill House, Mutwal, Colombo:

Such Special Officer, in pursuance of the powers vested in him by the said Ordinances, will declare by writing under his hand that the said lands or such of them, as to which no claim has been made, are the property of the Crown.

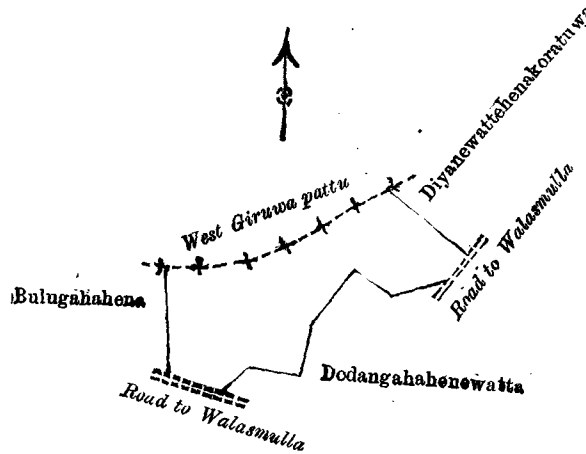
W. E. WAIT,
Special Officer.

Description of the Lands referred to.

The following lots situated in the village of Miella in the Kandaboda pattu of the Matara District in the Southern Province, as described in the annexed certified tracings:—

I.		
Lot.	Preliminary plan 174. Name of Land.	Extent. A. R. P.
4 ..	Dodangahahena, Diyanawattehena, &c. --	.. 4 3 28

and bounded as follows: on the north by the limit of West Giruwa pattu; on the east by Diyanewattahena-koratuwa claimed by S. A. Marikar Sehu and others; on the south by the road from Miella to Walasmulla, Dodangahahenawatta claimed by Don David Dahanayake and others, the road from Miella to Walasmulla; on the west by Bulugahahena claimed by M. Lebbe Mahadali.



Scale of 8 Chains to an Inch.

Situation: Miella village in Kandaboda pattu.

Preliminary plan 174.

Lot.	Name of Land.	Extent. A. R. P.
4	Dodangahahena, Diyanawattehena, &c.	4 3 28

Surveyor-General's Office,
Colombo, March 20, 1906

Sheet O 20
23—31

J. B. M. R. DOUT,
for Surveyor-General.

II.

Preliminary plan 174.

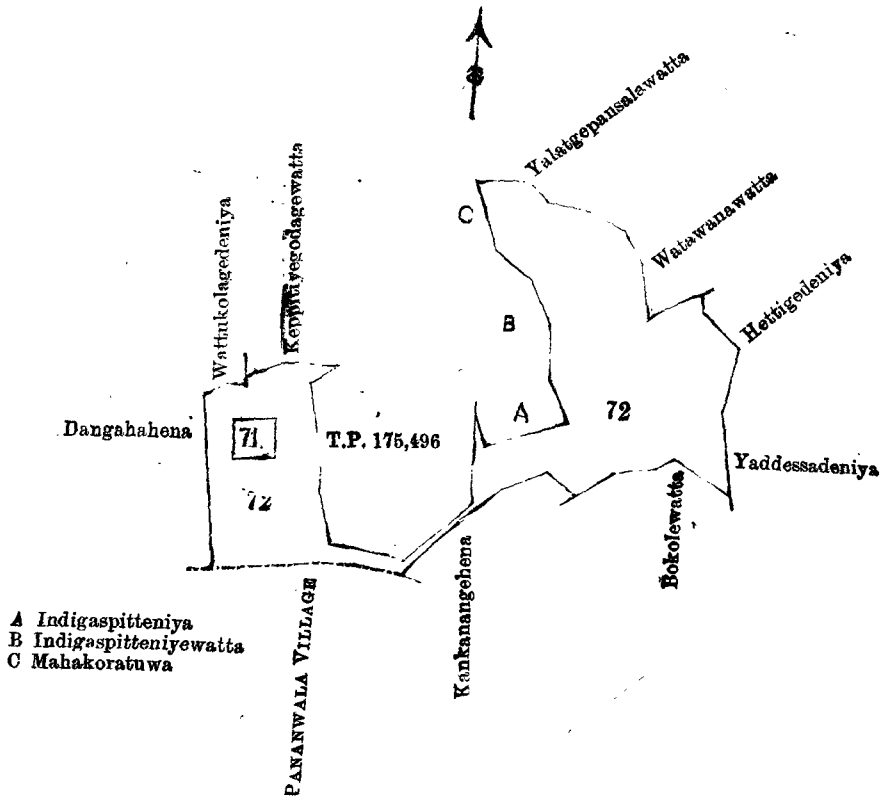
Lot.	Name of Land.	Extent. A. R. P.
72	Kankanange Dangahahena, Tennapitiyahena, Hijjahahena, &c.	12 0 33

and bounded as follows: on the north by Wattukalagedeniya claimed by Yalatge Don Siadoris and others, Keppitiyegodagewatta claimed by ditto, Attikagahahena (T. P. 175,496), Indigaspittaniya claimed by A. S. S. Lebbe and others, Indigaspitaniyawatta claimed by A. M. S. Suleima Lebbe and others, Mahakoratuwa claimed by Ismail L. M. Asiya Umma and others, Yalatgepansalawatta claimed by Sumangala Terunnanse, Watawanawatta claimed by G. P. Kiriappu and others; on the east by Hettigedeniya claimed by Yalatge Don Siadoris and others, Yaddessadeniya claimed by ditto; on the south by Bokolewatta claimed by M. L. Abdul and others, Kankanangehena (citronella) claimed by Mira Lebbe Abdul, Police Officer of Miella, the village limit of Panawala; on the west by Dangahahena claimed by M. Addu and others.

NOTE.—The following lot lying within the above boundaries is excluded from this notice, and its acreage of 37 perches is not included in the acreage of 12 acres and 33 perches given above:—

Preliminary plan 174.

Lot.	Name of Land.	Extent. A. R. P.
71	Kankanangewatta	0 0 37



Scale of 8 Chains to an Inch.

Situation : Miella village in Kandaboda pattu.

Preliminary plan 174.

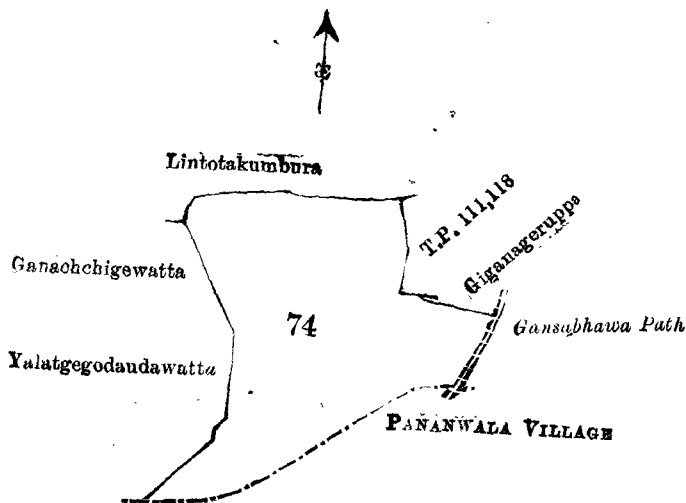
Lot.	Name of Land.	Extent. A. R. F.
72	Kankanange Dangahahena, Tennapitiahena, Hijjaahena, &c. ...	12 0 33
<i>Lot excluded.</i>		
71	Kankanangewatta	0 0 37
Surveyor-General's Office, Colombo March 20, 1906.		J. B. M. RIDOUT, for Surveyor-General.
Sheets O 20 23—31		

III.

Preliminary plan 174.

Lot.	Name of Land.	Extent. A. R. F.
74	Mahahena, Bogahakoruwa, Upasaka Appuhamige koratuwa, Hitgediyehena...	10 0 12

and bounded as follows : on the north by Lintotakumbura claimed by Omaru Lebbe Marikar Mohamadu Casim and others ; on the east by Agalakadage Diganewatta (T. P. 111,118), Giganegeruppa claimed by A. S. S. Levvai and others, a Gansabhawa path ; on the south by the village limit of Pananwala ; on the west by Yalatge Godaudawatta claimed by G. Matteshami and others, Ganachchigewatta claimed by ditto.



Scale of 8 Chains to an Inch.

Situation: Miella village in Kandaboda pattu

Preliminary plan 174.

Extent.

Lot.

Name of Land.

A. R. P.

74

Mahahena, Bogahakoratuwa, Upasaka Appuhamige koratuwa, Hitgediyehena..

.. 10 0 12

Surveyor-General's Office,
Colombo, March 20, 1906.Sheet O 20
23—31J. B. M. RIDOUT,
for Surveyor-General,

2,402

Matara S. O. 3—1906

Notice under "The Waste Lands Ordinances of 1897, 1899, 1900, and 1903."

TAKE notice, that unless within three months from the 12th day of April, 1906, the persons, if any, who claim any interest in the lands hereinafter mentioned or in any one or more of such lands, make claim in person or in writing to the said lands or any of them or to some interest therein to H. O. Fox, Esq., Special Officer appointed under section 28 of "The Waste Lands Ordinances, 1897, 1899, 1900, and 1903," at his office at Hill House, Mutwal, Colombo:

Such Special Officer, in pursuance of the powers vested in him by the said Ordinances, will declare by writing under his hand that the said lands or such of them, as to which no claim has been made, are the property of the Crown.

H. O. Fox,
Special Officer.*Description of the Lands referred to.*

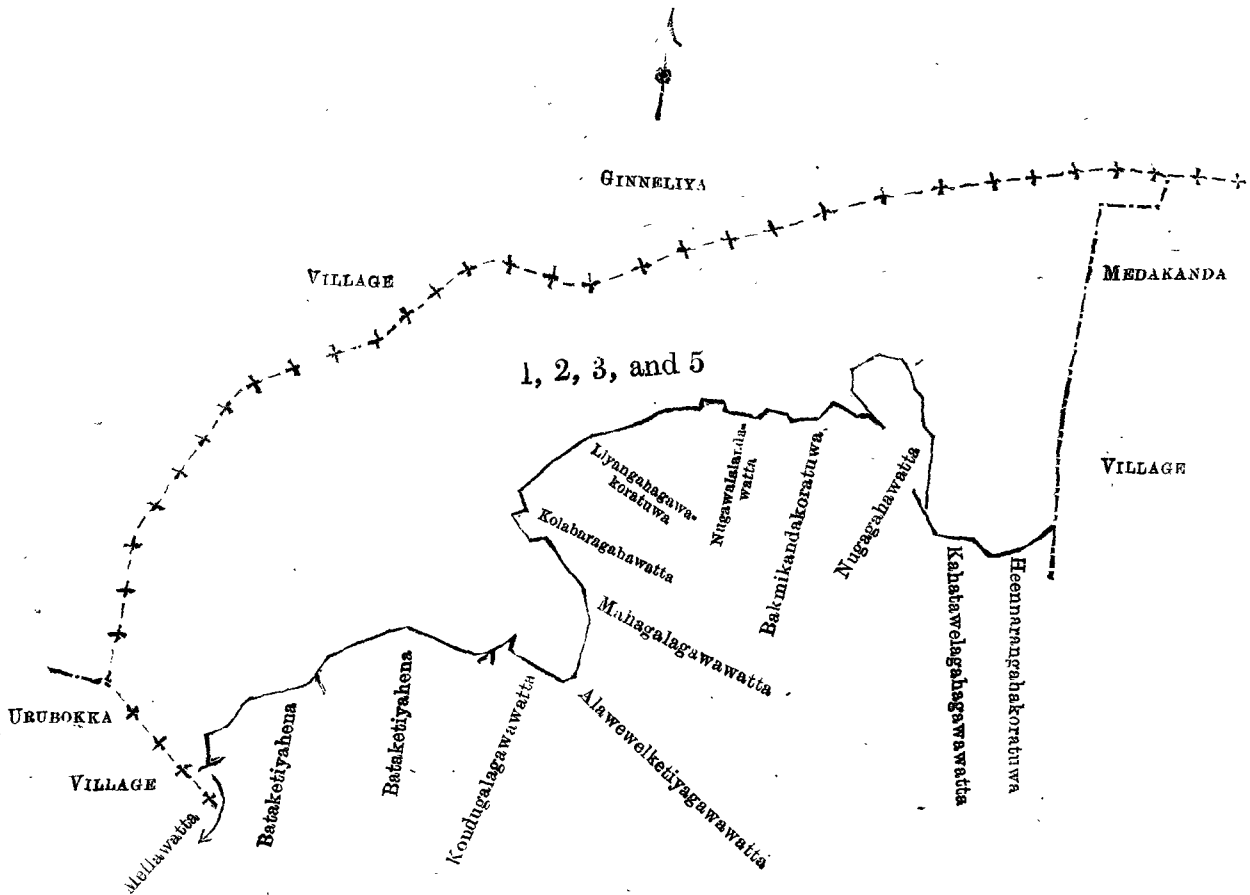
The following lots situated in the village of Kariwilakanda in the Giruwa Pattu West of the Hambantota District, in the Southern Province, as described in the annexed certified tracings:—

I.

Lot.	Name of Land.	Extent.	
		A.	R. P.
Preliminary plan 133.			
1	Bataketyahena, Muratagawahena, Kolabaregawahena, Mahatitpolahena, Galkandahena, Unapandurugawahena, Walasgalagawahena, Naverigahahena, Waturawekkeranagalagawahena ..	44	1 30
2	Kalaparegawawatta, Liyangahagawakoratuwa, Nugawalendewatta ..	0	2 15
3	Bakmikandekoratuwa ..	0	1 25
5	Murutagawahena ..	0	2 9
		45	3 39

and bounded as follows: on the north by the village limit of Ginneliya; on the east by the village limit of Medakanda; on the south by Heennarangahakoratuwa claimed by Kariwilakandage Adirian and others, Kahatawelagahagawawatta claimed by Kariwilakandage Naidehamy and others, Nugagahawatta claimed by Kariwilakandage Dingi Baba and others, Bakmikandekoratuwa claimed by Kariwilakandage Ukkunhamy and others, Nugawalalandawatta claimed by Kariwilakandage Ukkunhamy, Liyangahagawakoratuwa claimed by Kariwilakandage Mudalihamy and others, Kolabaragahawatta claimed by Kariwilakandage Wattuhamy, Mahagalagawawatta claimed by Kariwilakandage Heen Appu, Alawewelketiyagawawatta claimed by Kariwilakandage Ukkunhamy and others, Kondugalagawawatta claimed by Lewishamy, Bataketyehena claimed by Hewa Vedage Sillappu, Bataketyahena claimed by Talapatage Seluhamy, Mellawatta claimed by Kariwilakandage Dingiso and others; on the west by the village limit of Urubokka, the village limit of Ginneliya.

[For Tracing see page 277.]



Scale of 8 Chains to an Inch.

Situation : Kariwilakanda village in Giruwa pattu West.

Preliminary plan 133.

Lot.	Name of Land.	Extent.		
		A.	R.	P.
1 ..	Bataketiya-hena, Muratagawahena, Kolabaregawahena, Mahatitpolahena, Galkandahena, Unapandurugawahena, Walasgalagawahena, Naverigahahena, Waturawekkeranagalagawahena	44	1	30
2 ..	Kalaparegawawatta, Liyangahagawakoratuwa, Nugawalendewatta	0	2	15
3 ..	Bakmikandekoratuwa	0	1	25
5 ..	Muratagawahena	0	2	9
		<hr/>	<hr/>	<hr/>
		45	3	39

Surveyor-General's Office,
Colombo, March 6, 1906.

Sheet O 15
6-14

J. B. M. RIDOUT,
for Surveyor-General.

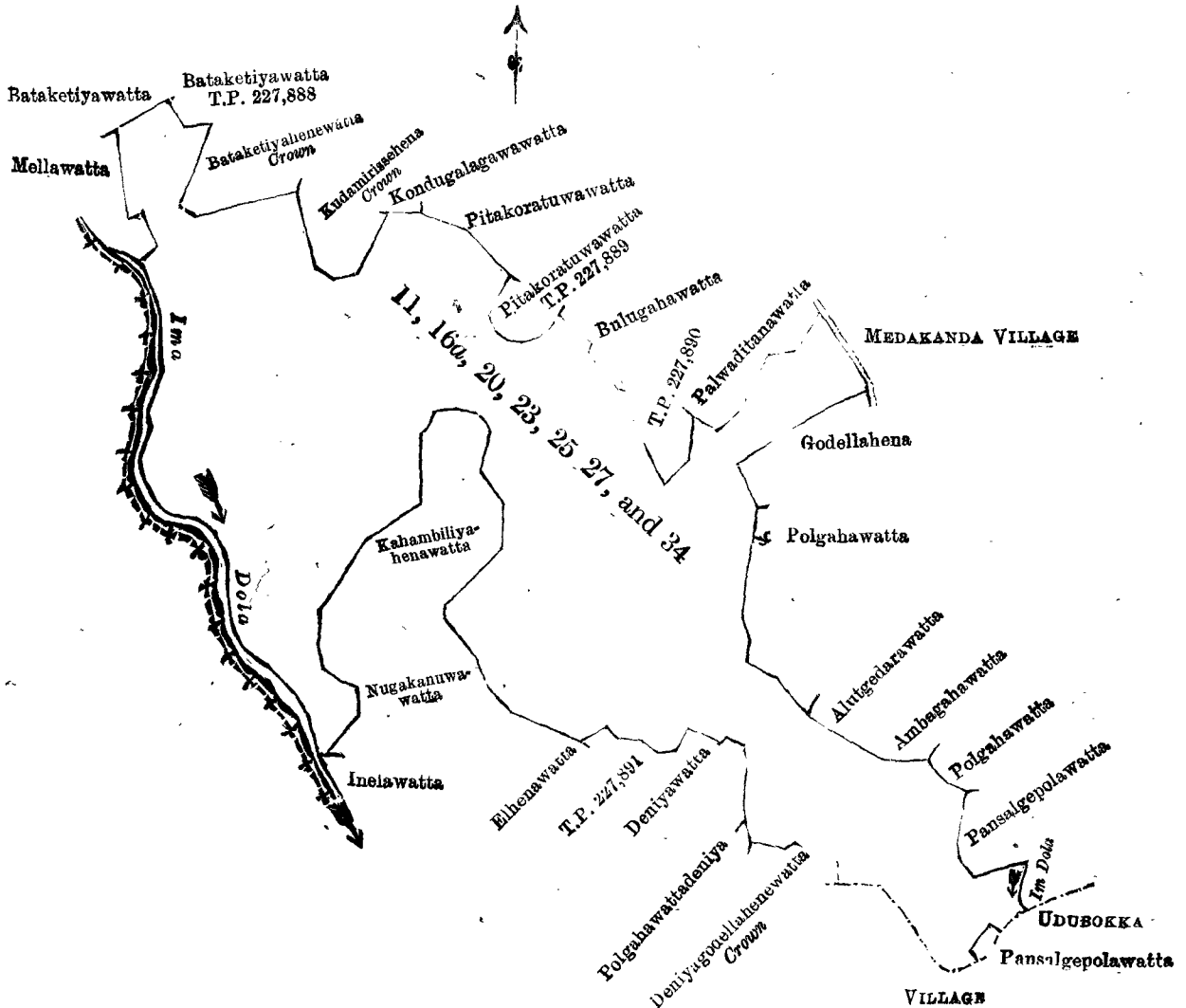
II.

Preliminary plan 133.

Lot.	Name of Land.	Extent.		
		A.	R.	P.
11 ...	Bataketiya-henewatta	0	1	16
16a ..	Godellahena	1	3	28
20 ..	Mellaketiya-hena, Ittagalahena, Timbalahena, Bataketiya-hena	45	2	24
23 ..	Imellahena <i>alias</i> Inelawattahena	0	0	39
25 ..	Tundolahena	0	1	0
27 ..	Deniyahena	0	0	17
34 ..	Gangagawahena <i>alias</i> Kongahahena <i>alias</i> Pansalgepolahena	0	1	13
		<hr/>	<hr/>	<hr/>
		48	3	17

and bounded as follows: on the north by Bataketiya-watta claimed by Talapalage Setuhamy and others, Bataketiya-watta (T. P. 227,888), Bataketiya-henewatta belonging to the Crown, Kudamirissehena belonging to the Crown, Kondugalagawawatta claimed by Kariwilakandage Lewishamy, Pitakoratuwawatta claimed

by Kariwilakandage Dasan and others, Pitakoratuwawatta (T.P. 227,889), Bulugahawatta claimed by Kariwilakandage Dinese, T. P. 227,890, Palwaditanawatta claimed by Kariwilakandage Odrishamy; on the east by the village limit of Medakanda, Godellahena claimed by Kariwilakandage Odiris and another, Polgahawatta claimed by Kariwilakandage Subeyhamy and others, Alutgedarawatta claimed by Kariwilakandage Dasan and others, Ambagahawatta claimed by Kariwilakandage Dinese, Polgahawatta claimed by Kariwilakandage Dineshamy, Pansalgepolawatta claimed by ditto, the Imdola; on the south by the village limit of Udubokka, Deniyagodellahenewatta belonging to the Crown, Polgahawattadeniya claimed by Kariwilakandage Subeyhami, Deniyawatta claimed by Kariwilakandage Ukkuhamy and others, T. P. 227,891, Elhenawatta claimed by Kariwilakandage Babanappu, Nugakanuwawatta, claimed by Kariwilakandage Jayatu and others, Kahambiliyahenawatta claimed by Kariwilakandage Baban and others, Nugakanuwawatta claimed by Kariwilakandage Jayatu and others, Inelawatta claimed by Kariwilakandage Naidehamy; on the west by the Imdola, Mellawatta claimed by Kariwilakandage Dingisa and others.



Scale of 8 Chains to an Inch.

Situation : Kariwilakanda village in Giruwa pattu West.

Preliminary plan 133.

Lot.	Name of Land.	Extent.		
		A.	R.	P.
11	Bataketiyaenewatta	0	1	16
16a	Godellahena	1	3	28
20	Mellaketiyahena, Ittagalahena, Timbalahena, Bataketiyaenewatta	45	2	24
23	Imellahena <i>alias</i> Inelawattahena	0	0	39
25	Tundolahena	0	1	0
27	Deniyahena	0	0	17
34	Gangagawahena <i>alias</i> Kongahahena <i>alias</i> Pansalgepolahena	0	1	13
		48	3	17

Notice under "The Waste Lands Ordinances of 1897, 1899, 1900, and 1903."

TAKE notice, that unless within three months from the 12th day of April, 1906, the persons, if any who claim any interest in the lands hereinafter mentioned or in any one or more of such lands, make claim in person or in writing to the said lands or any of them or to some interest therein to H. O. Fox, Esq., Special Officer appointed under section 28 of "The Waste Lands Ordinances, 1897, 1899, 1900, and 1903," at his office at Hill House, Mutwal, Colombo :

Such Special Officer, in pursuance of the powers vested in him by the said Ordinances, will declare by writing under his hand that the said lands or such of them, as to which no claim has been made, are the property of the Crown.

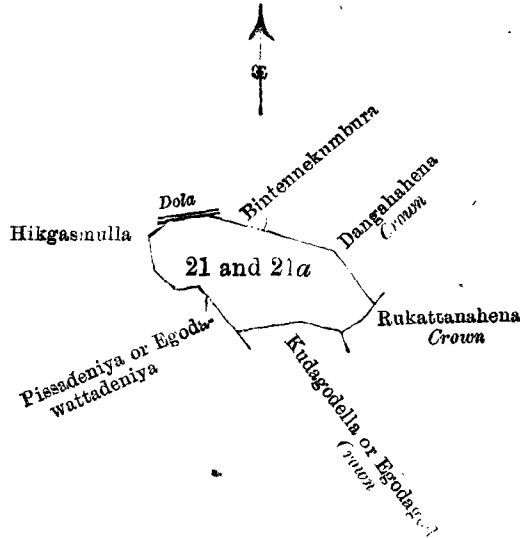
H. O. Fox,
Special Officer,

Description of the Lands referred to.

The following lots situated in the village of Pingalella in the Giruwa Pattu West of the Hambantota District, in the Southern Province, as described in the annexed certified tracing :—

Lot.	Name of Land.	Preliminary plan 153.		Extent.		
		A.	R.	A.	R.	P.
21 ..	Egodawatteruppa	2	1	11		
21a ..	Hikgasmulleatmaga	0	1	36		
				<hr/>		
				2	3	7

and bounded as follows : on the north by a Dola, Bintennekumbura claimed by Mahapubadalge Lokunaide and others, Dangahahena declared Crown ; on the east by Dangahahena declared Crown, Rukattanahena declared Crown ; on the south by Kudagodella *alias* Egodagodella declared Crown, Pissadeniya or Egodawattadeniya claimed by Mahabadalge Babunhamy and others ; on the west by Hikgasmulla claimed by Aberanarayanage Don Aberan and others,



Scale of 8 Chains to an Inch.

Situation : Pingalella in Giruwapattu West.

Lot.	Name of Land.	Preliminary plan 153.		Extent.		
		A.	R.	A.	R.	P.
21 ..	Egodawatteruppa	2	1	11		
21a ..	Hikgasmulleatmaga	0	1	36		
				<hr/>		
				2	3	7

Notice under "The Waste Lands Ordinances of 1897, 1899, 1900, and 1903."

TAKE notice, that unless within three months from the 12th day of April, 1906, the persons, if any, who claim any interest in the lands hereinafter mentioned or in any one or more of such lands, make claim in person or in writing to the said lands or any of them or to some interest therein to H. O. Fox, Esq., Special Officer appointed under section 28 of "The Waste Lands Ordinances, 1897, 1899, 1900, and 1903," at his office at Hill House, Mutwal, Colombo :

Such Special Officer, in pursuance of the powers vested in him by the said Ordinances, will declare by writing under his hand that the said lands or such of them, as to which no claim has been made, are the property of the Crown.

H. O. Fox,
Special Officer.

Description of the Lands referred to.

The following lots situated in the village of Ratnattawa in the Tissawa korale of the Dewamedihatpattu of the Kurunegala District in the North-Western Province, as described in the annexed certified tracing :—

Preliminary plan 223.

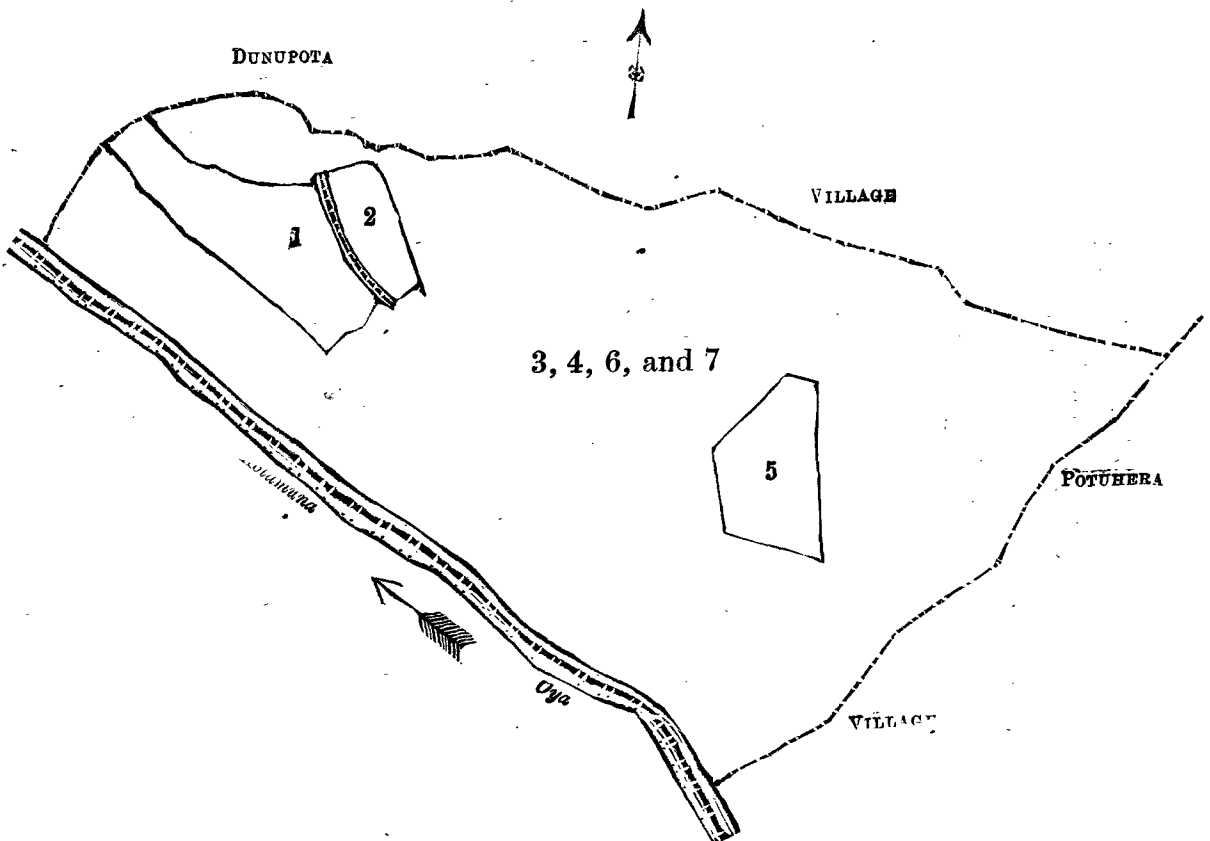
Lot.	Name of Land.	Extent.		
		A.	R.	P.
3	Ehetugahamulahenyaya	8	0	15
4	Serugollewewa	0	2	22
6	Serugollewela	4	0	36
7	Oyabodahenyaya, Ratnattuwahenyaya	44	3	23
		57	3	16

and bounded as follows : on the north by the village limit of Dunupotta ; on the east by the village limit of Potuhera ; on the south by the village limit of Potuhera, the Kolamuna-oya ; on the west by the Kolamuna-oya, the village limit of Dunupotta.

NOTE.—The following lots lying within the above boundaries are excluded from this notice, and their aggregate acreage of 8 acres 1 rood and 23 perches is not included in the acreage of 57 acres 3 roods and 16 perches given above :—

Preliminary plan 223.

Lot.	Name of Land.	Extent.		
		A.	R.	P.
1	Pahalawela	4	0	22
2	Pahalawewa	1	1	36
5	Mailagahawatta, Ambagahamulawatta	2	3	5
		8	1	23



Scale of 8 Chains to an Inch.

Situation : Ratnattuwa village in Dewameddi Hatpattu of Tissawa korale.

Lot.	Name of Land.	Preliminary plan 223.		
		Extent.		
				A. R. P.
3	.. Fhetugamahulahenyaya	8 0 15
4	.. Serugollewewa	0 2 22
6	.. Serugollewela	4 0 36
7	.. Oyabodahenyaya, Ratnattuwahenyaya	44 3 23
				57 3 16
<i>Lots excluded.</i>				
1	.. Pahalawela	4 0 22
2	.. Pahalawewa	1 1 36
5	.. Mailagahawatta, Ambagahamulawatta	2 3 5
				8 1 23

Surveyor-General's Office,
Colombo, March 27, 1906.
2,405

Supplementary Sheet $\frac{1}{2}-13$ and $\frac{1}{3}-11$

J. B. M. RIDOUT,
for Surveyor-General.
Kurunegala S. O. 10—1906

Notice under "The Waste Lands Ordinances of 1897, 1899, 1900, and 1903.."

TAKE notice, that unless within three months from the 12th day of April, 1906, the persons, if any, who claim any interest in the lands hereinafter mentioned or in any one or more of such lands, make claim in person or in writing to the said lands or any of them or to some interest therein to H. O. Fox, Esq., Special Officer appointed under section 28 of "The Waste Lands Ordinances, 1897, 1899, 1900, and 1903," at his office at Hill House, Mutwal, Colombo :

Such Special Officer, in pursuance of the powers vested in him by the said Ordinances, will declare by writing under his hand that the said lands or such of them, as to which no claim has been made, are the property of the Crown.

H. O. Fox,
Special Officer.

Description of the Lands referred to.

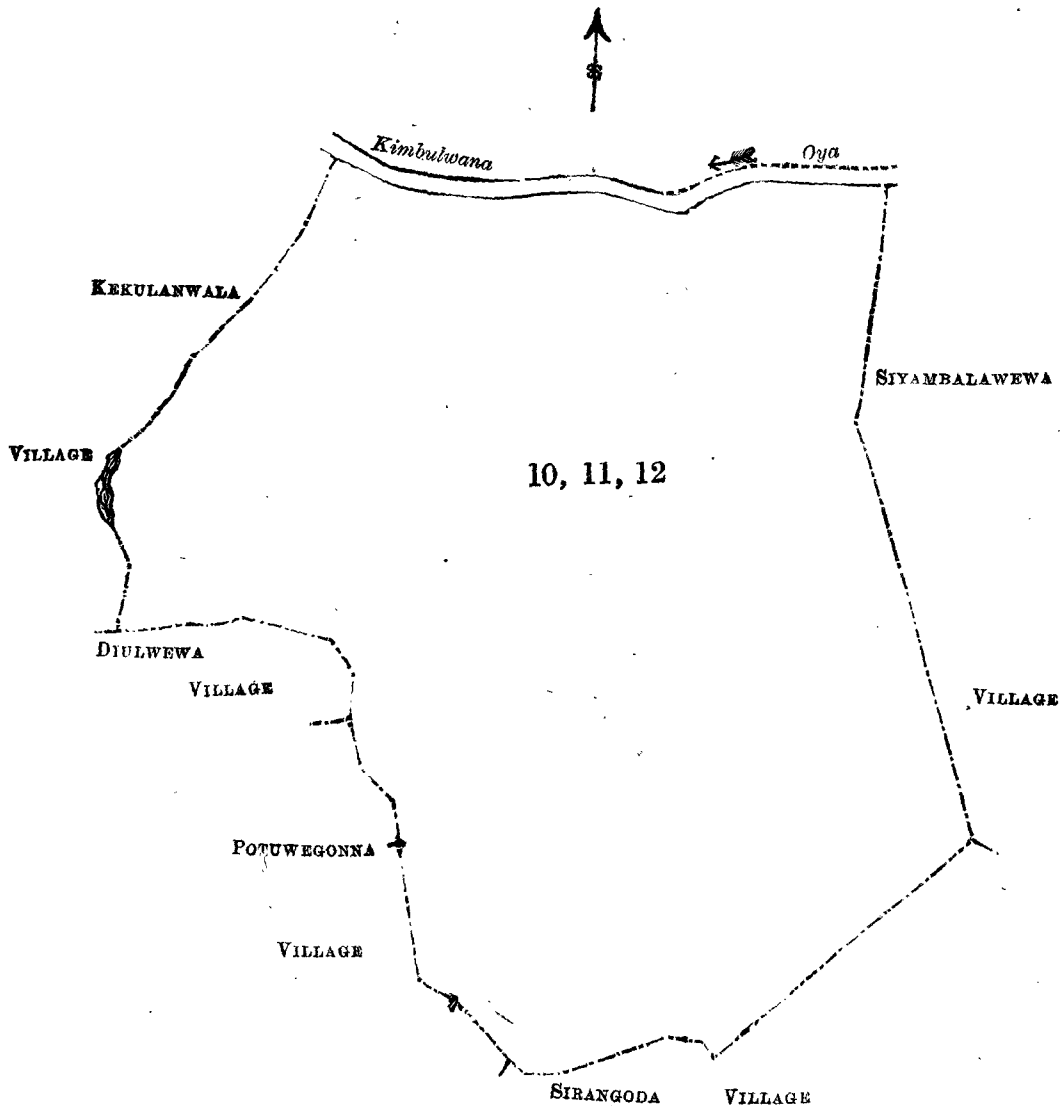
The following lots situated in the village of Pedigama in the Mahagalboda Egoda korale of the Hiriyala hatpattu of the Kurunegala District, in the North-Western Province, as described in the annexed certified tracing :—

W. L. O. S. 7.

Lot.	Name of Land.	Extent.		
		A. R. P.		
10	.. Pedigamamukalana	309 0 0
11	.. Wewihalahenyaya, Willandagahamulahena	49 3 0
12	.. Siyambalawewa	1 3 0
				360 2 0

and bounded as follows : on the north by the Kimbulwana-oya ; on the east by the village limit of Siyambalawewa ; on the south by the village limit of Sirangoda ; on the west by the village limit of Potuwegonna, the village limit of Diulwewa, the village limit of Kekulawala.

[For Tracing see page 282.]



Situation : Pedigama in Hiriya Hatpattu in Mahagalboda Egoda korale.,
W. L. O. S. 7.

Lot.	Name of Land.	Extent.		
		A.	R.	P.
10	Pedigamamukalana	309	0	0
11	Wewihalahenyaya, Willandagahamulahena	49	3	0
12	Siyambalawewa	1	3	0
		360	2	0

Surveyor-General' Office,
Colombo, March 28, 1906.

2,406

J. B. M. RIDOUT,
for Surveyor-General,
Kurunegala S. O. 11—1906.

Notice under "The Waste Lands Ordinances of 1897, 1899, 1900, and 1903."

TAKE notice, that unless within three months from the 12th day of April, 1906, the persons, if any, who claim any interest in the lands hereinafter mentioned or in any one or more of such lands, make claim in person or in writing to the said lands or any of them or to some interest therein to H. O. Fox, Esq., Special Officer appointed under section 28 of "The Waste Lands Ordinances, 1897, 1899, 1900, and 1903," at his office at Hill House, Mutwal, Colombo:

Such Special Officer, in pursuance of the powers vested in him by the said Ordinances, will declare by writing under his hand that the said lands or such of them, as to which no claim has been made, are the property of the Crown.

H. O. Fox,
Special Officer.

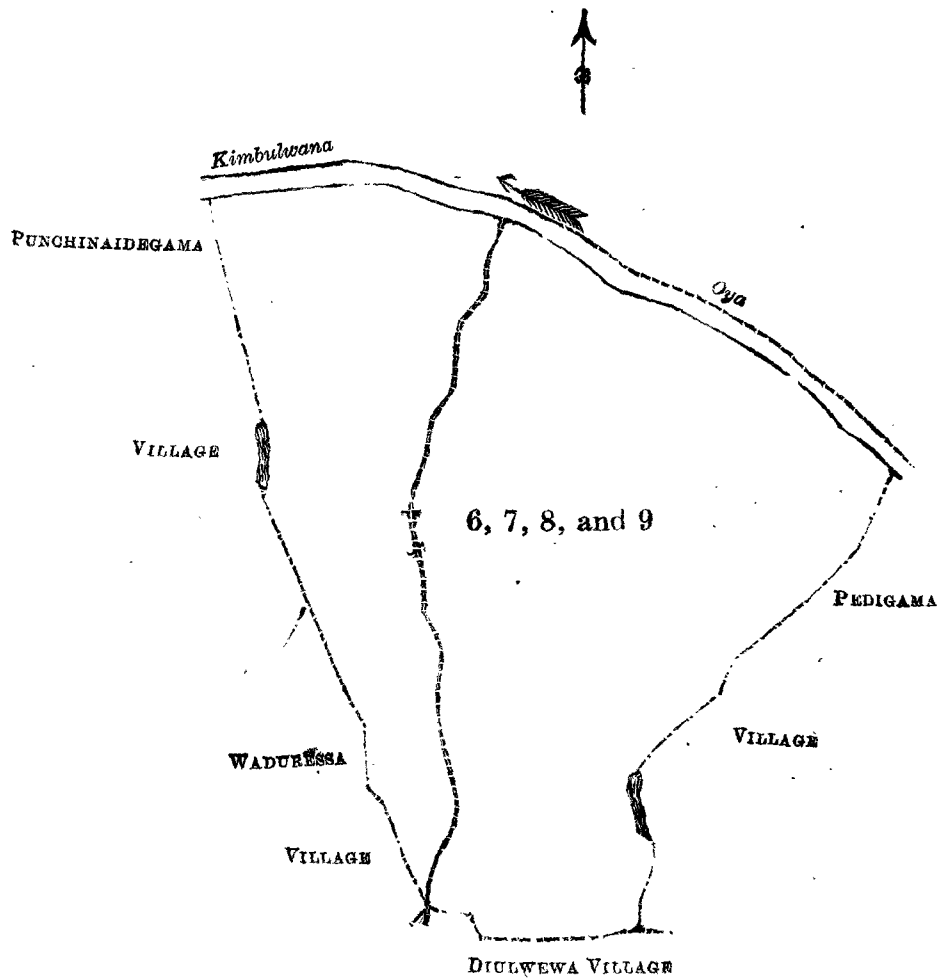
Description of the Lands referred to.

The following lots situated in the village of Kekulawela in the Mahagalboda Egoda korale of the Hiriyala hatpattu of the Kurunegala District, in the North-Western Province, as described in the annexed certified tracing :—

W. L. O. S. 7.

Lot.	Name of Land.			Extent.	
				A.	R. P.
6	Mawatayaya, Obadayaya	52	3 26
7	Owitapitiya, Wewpitiya	15	1 16
8	Wewpitiyagawakele	5	2 11
9	Ihala-atdanduwawekele	134	1 20
				208	0 33

and bounded as follows : on the north by the Kimbulwana oya ; on the east by the village limit of Pedigama ; on the south by the village limit of Diulwewa ; on the west by the village limit of Waduressa, the village limit of PUNCHINAIDEGAMA.



Situation: Kekulawela village in Hiriyala Hatpattu of Mahagalboda Egoda korale.

Lot.	Name of Land.			Extent.	
				A.	R. P.
6	Mawatayaya, Obadayaya	52	3 26
7	Owitapitiya, Wewpitiya	15	1 16
8	Wewpitiyagawakele	5	2 11
9	Ihala-atdanduwawekele	134	1 20
				208	0 33

Surveyor-General's Office,
Colombo, March 20, 1906.

2,407

J. B. M. RIDOUT,
for Surveyor-General
Kurunegala S. O. 12--1906

Notice under "The Waste Lands Ordinances of 1897, 1899, 1900, and 1903."

TAKE notice, that unless within three months from the 12th day of April, 1906, the persons, if any, who claim any interest in the lands hereinafter mentioned or in any one or more of such lands or to some interest therein, make claim in person or in writing to the said lands or any of them or to some interest therein to H. O. Fox, Esq., Special Officer appointed under section 28 of "The Waste Lands Ordinances, 1897, 1899, 1900, and 1903," at his office at Hill House, Mutwal, Colombo:

Such Special Officer, in pursuance of the powers vested in him by the said Ordinances, will declare by writing under his hand that the said lands or such of them, as to which no claim has been made, are the property of the Crown.

H. O. Fox,
Special Officer.

Description of the Lands referred to.

The following lots situated in the village of Gonamutawa in the Mahapalata korale of the Udukinda division, in the Province of Uva, as described in the annexed certified tracings:—

I.

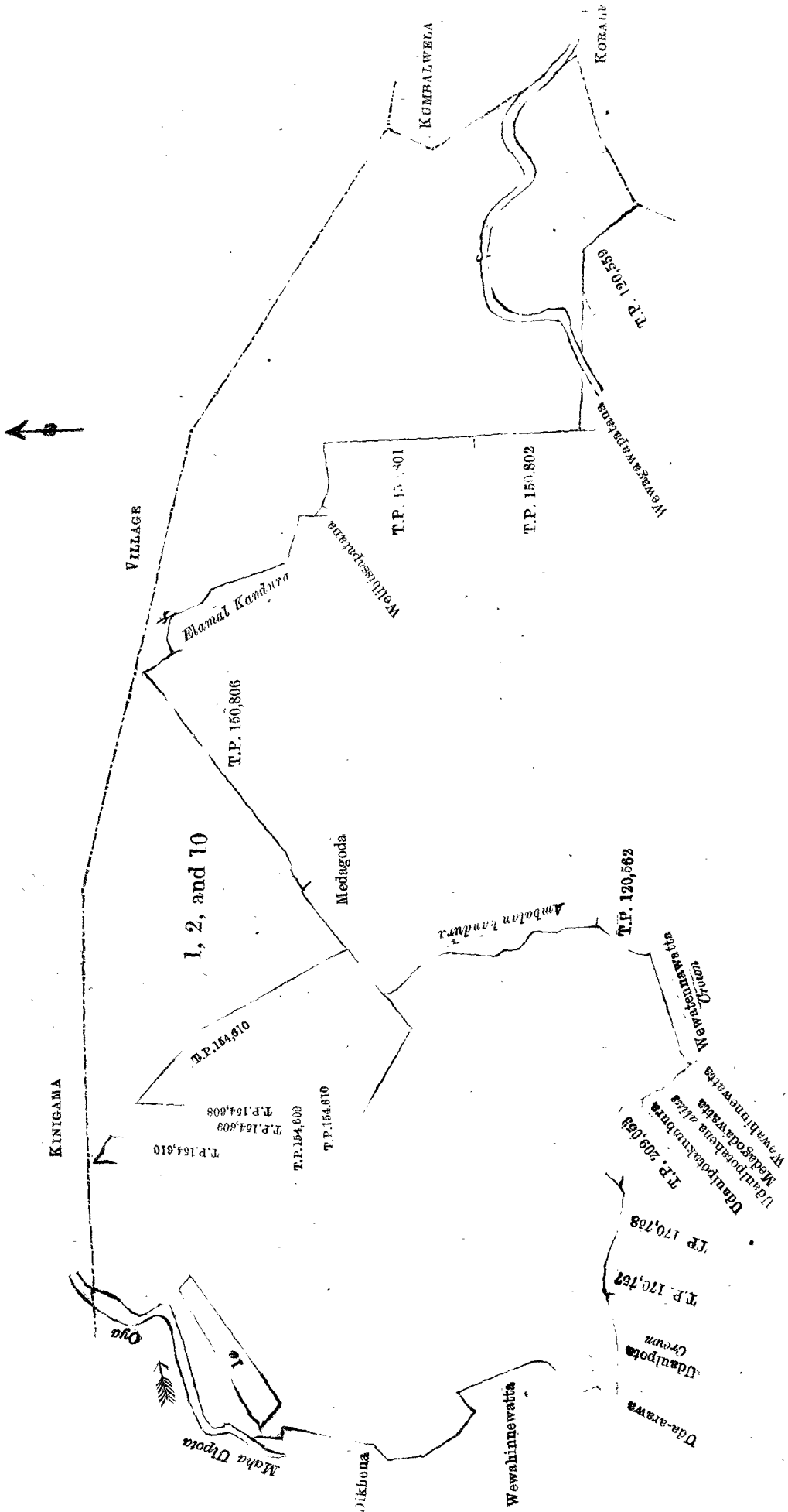
Preliminary plan 121.			Extent.		
Lot.	Name of Land.		A.	R.	P.
1	Welibissepatana, Wewagawapatana, Binkandurepatana	..	105	1	12
	Udaulpotapatana, Wewahinnapatana, &c.	..	0	1	28
2	Edandakandura-arawepatana	..	0	0	5
10	Udaulpotahena <i>alias</i> Wewahinnapatana	..	0	0	5
			105	3	5

and bounded as follows: on the north by the village limit of Kinigama; on the east by the limit of the Kumbalwela korale; on the south by the limit of the Kumbalwela korale, T. P. 120,559, Wewagawapatana claimed by the owners of Craig estate, T. Ps 150,802, 150,801, Welibissapatana claimed by the owners of Craig estate, the Elamalkandura, T. P. 150,806, Medagoda claimed by the owners of Craig estate, T. Ps 154,610, 154,608, 154,609, 154,610, 154,609, 154,610, the Ambalankandura, T. P. 120,562, Wewatennawatta belonging to the Crown, Wewahinnawatta claimed by M. J. Peries, Udaulpothahena *alias* Medagodawatta claimed by Kotuwagedara Naiduwa and another, Uda-ulpothakumbura claimed by Idirimuni Dewaralage Nandina and another, T. Ps 209,053, 170,758, 170,757, Udaulpota belonging to the Crown, Uda-arawa claimed by Puncheda, Ele Duraya; on the west by Wewahinnawatta claimed by Naranlandegedara Kiripina, Dikheha claimed by Puncheda, Ele Duraya, the Mahaulpota-oya.

NOTE.—The following lot lying within the above boundaries is excluded from this notice, and its acreage of 1 acre 1 rood and 10 perches is not included in the acreage of 105 acres 3 roods and 5 perches given above:—

Preliminary plan 121.			Extent.		
Lot.	Name of Land.		A.	R.	P.
1a	T. P. 170,755	..	1	1	10

[For Tracing see page 285.]



Scale of 8 Chains to an Inch.

Situation : Gonamutawa village in Mahapalata korale.

Preliminary plan 121.

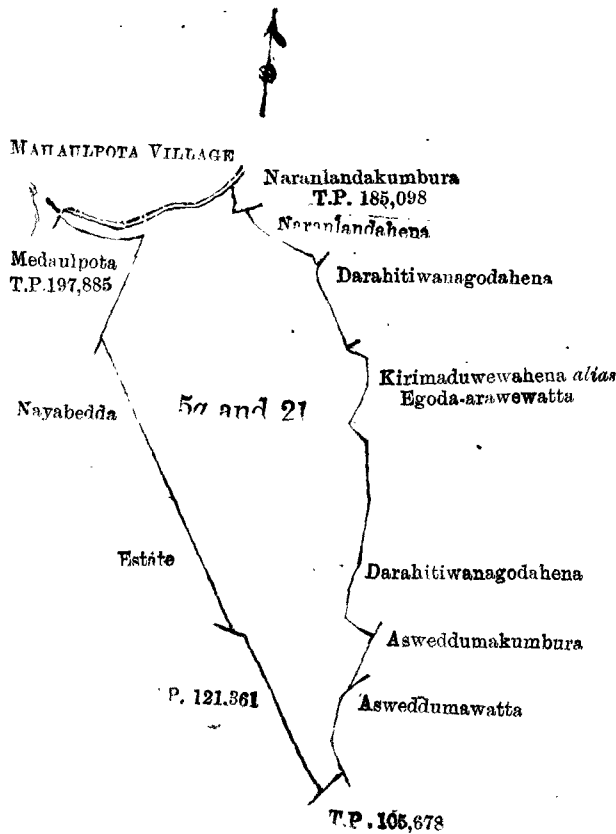
Lot.	Name of Land.	Extent.		
		A.	R.	P.
1	Welibissepatana, Wewagawapatana, Binkandurepatana, Udaulpotapatana, Wewahinnapatana, &c.	105	1	12
2	Edandakandura-arawepatana	0	1	28
10	Udaulpotahena <i>alias</i> Wewahinnepatana	0	0	5
		<hr/>		
		105	3	5
<i>Lot excluded.</i>				
1a	T. P. 170,755	1	1	10
Surveyor-General's Office, Colombo, March 12, 1906.		Sheets M 12 52—60	and M 12 53—61	J. B. M. RIDOUT, for Surveyor-General.

II.

Preliminary plan 121.

Lot.	Name of Land.	Extent.		
		A.	R.	P.
5a	Darahitiwanagodahena	0	1	8
21	Darahitiwanagoda	14	3	29
		<hr/>		
		15	0	37

and bounded as follows : on the north by the village limit of Mahaulpota ; on the east by Naranlandekumbura (T. P. 185,098), Naranlandehena claimed by Uguressagahawatte Ukkuwa, Darahitiwanagodahena (Acquisition plan I, 140), P. W. D. cooly lines belonging to the Crown, Kirimaduwwahena *alias* Egoda-arawewatta claimed by Aswedduma Garuwa and others, Darahitiwanagodahena claimed by Dr. Atwell, Aswedduma kumbura claimed by Asweddumegedara Janisa and others, Asweddumewatta claimed by Aswedduma Garuwa Kattadiya and others ; on the south by T. P. 105,678 ; on the west by T.P. 121,361 Nayabedda estate claimed by the Agricultural Company of Ceylon, Ltd., Medaulpota (T. P. 197,885).



Scale of 8 Chains to an Inch.

Situation : Gonamutawa village in Mahapalata korale.

Preliminary plan 121.

Lot.	Name of Land.	Extent.		
		A.	R.	P.
5a	Darahitiwanagodahena	0	1	8
21	Darahitiwanagoda	14	3	29
		<hr/>		
		15	0	37

Surveyor-General's Office,
Colombo, March 12, 1906.

Sheets M 12
52—60 and M 17
4—12

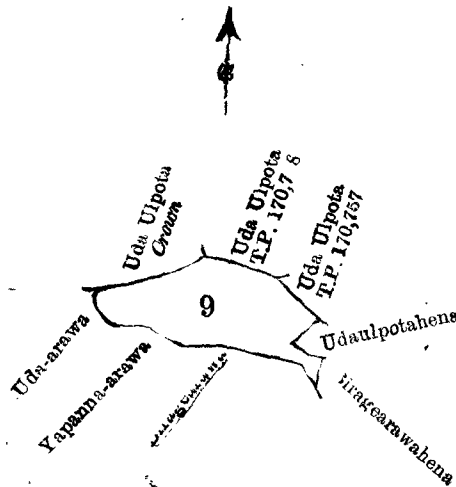
J. B. M. RIDOUT,
for Surveyor-General.

III.

Preliminary plan 121.

Lot.	Name of Land.	Extent. A. R. P.
9	Medagodapatana	2 1 38

and bounded as follows : on the north by Udaulpota belonging to the Crown, Udaulpota (T. P. 170,757). Udaulpota (T. P. 170,758) ; on the east by Udaulpotahena claimed by Kotuwegedara Naiduwa and others. Biragearawehena claimed by Wataliyadde Kalinguwa and others ; on the south by Biragearawa claimed by Wataliyadde Kalinguwa, Yapannearawa claimed by Kotuwegedara Kaluwa ; on the west by Uda-arawa claimed by Puncha Ele Duraya.



Scale of 8 Chains to an Inch.

Situation : Gonamatawa village in Mahapalata korale.

Preliminary plan 121.

Lot.	Name of Land.	Extent. A. R. P.
9	Medagodapatana	2 1 38

Surveyor-General's Office,
Colombo, March 12, 1906.

Sheet M. 12
52-60

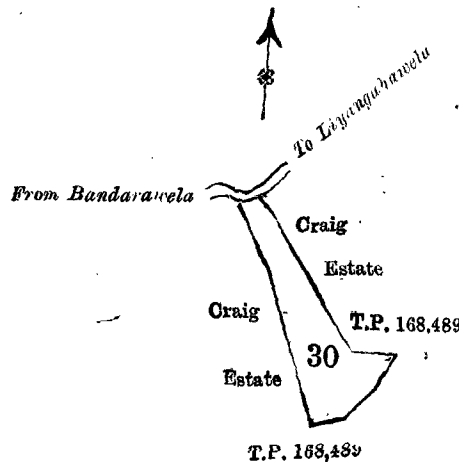
J. B. M. RIDOUT,
for Surveyor-General.

IV.

Preliminary plan 121.

Lot.	Name of Land.	Extent. A. R. P.
30	Elamalketiya	1 3 20

and bounded as follows : on the north by the road from Bandarawela to Leyangahawela ; on the east, south, and west by Craig estate (T. P. 168, 489).



Scale of 8 Chains to an Inch.

Situation : Gonamutawa village in Mahapalata korale.

Preliminary plan 121.

Lot.	Name of Land.	Extent. A. R. P.
30	Elamalketiya	1 3 20

Surveyor-General's Office,
Colombo, March 12, 1906.

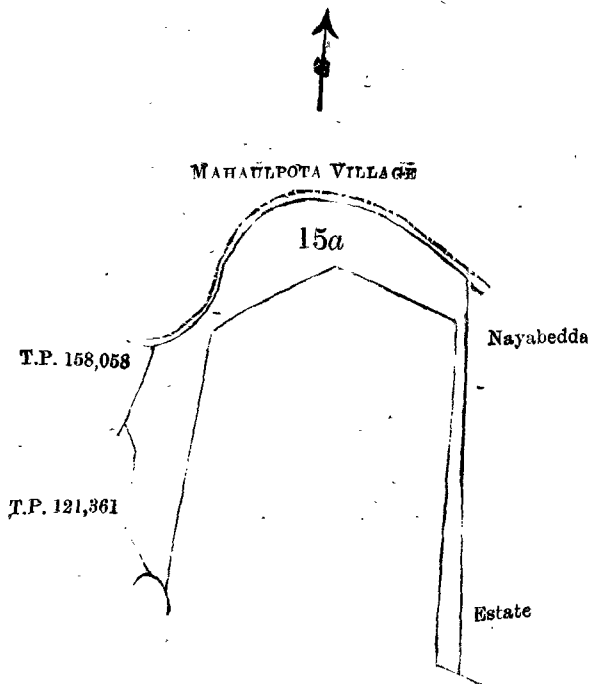
Sheet M. 12 and M. 12
52-60 53-61

J. B. M. RIDOUT,
for Surveyor-General.

V.

Lot.	Name of Land.	Preliminary plan 121.	Extent. A. R. P.
15a	Nayabedda		6 0 34

and bounded as follows : on the north by the village limit of Mahaulpota ; on the east by Nayabedda estate claimed by the Argicultural Company of Ceylon, Ltd. ; on the south by T. P. 158,059 ; on the west by T. Ps. 121,361, 158,058.



Scale of 8 Chains to an Inch.

Situation : Gonamutawa village in Mahapalata korale.

Lot.	Name of Land.	Preliminary plan 121.	Extent. A. R. P.
15a	Nayabedda		6 0 34

Surveyor-General's Office,
Colombo, March 12, 1906.

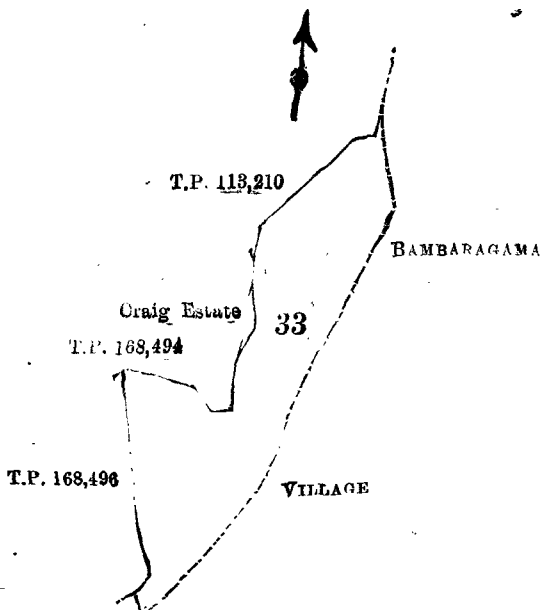
Sheet M 12
52-60

J. B. M. RIDOUT,
for Surveyor-General,

VI.

Lot.	Name of Land.	Preliminary plan 121.	Extent. A. R. P.
33	Pattipolapatana		8 1 8

and bounded as follows : on the north by Craig estate (T.Ps. 168,494 and 113,210) ; on the east and south by the village limit of Bambaragama ; on the west by Craig estate (T. P. 168,496).



Situation : Gonamutawa in Mahapalata Korale.

Lot.	Nams of Land.	Preliminary plan 121.	Extent. A. R. P.
33	Pattipolapatana	8 1 8
Surveyor-General's Office, Colombo, March 12, 1906.		Sheet M 17 5-13	J. B. M. RIDOUT. for Surveyor-General. Uva. S. O. 6-1906
2,408			

Notice under "The Waste Lands Ordinances of 1897, 1899, 1900, and 1903."

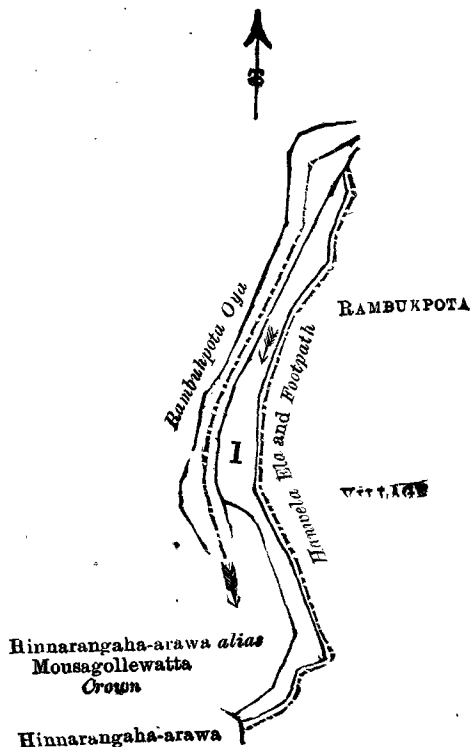
TAKE notice, that unless within three months from the 12th day of April, 1906, the persons, if any, who claim any interest in the land hereinafter mentioned, make claim in person or in writing to the said land or to some interest therein to H. O. Fox, Esq., Special Officer appointed under section 28 of "The Waste Lands Ordinances, 1897, 1899, 1900, and 1903," at his office at Hill House, Mutwal, Colombo :

Such Special Officer, in pursuance of the powers vested in him by the said Ordinances, will declare by writing under his hand that the said land, to which no claim has been made, is the property of the Crown.

H. O. Fox,
Special Officer,

Description of the Land referred to.

The land commonly called or known as Maousagollehena situate in the village of Hanwella of the Rilpola korale of the Yatikinda division in the Province of Uva, containing in extent 2 acres 1 rood and 18 perches, shown as lot 1 in preliminary plan 80 and in the annexed certified tracing therefrom, and bounded as follows: on the north by the Rambukpota-oya, on the east and south by the village limit of Rambukpota, a foot path, the Hanwella-ela, on the west by Hinnarangaha-arawa claimed by Ganetirala ex Korala, Hinnarangaha-arawa alias Mousagollewatta belonging to the Crown, the Rambukpota-oya.



Scale of 8 Chains to an Inch.

Situation : Hanwella village in Rilpola korale of Badulla District.

Lot.	Name of Land.	Preliminary plan 80.	Extent. A. R. P.
1	Mousagollehena	2 1 18
Surveyor-General's Office, Colombo, March 26, 1906.		Field sheet M 17 39-47	J. B. M. RIDOUT, for Surveyor-General. Uva S. O. 7-1906
2,409			

Notice under "The Waste Lands Ordinances of 1897, 1899, 1900, and 1903."

TAKE notice, that unless within three months from the 12th day of April, 1906, the persons, if any, who claim any interest in the lands hereinafter mentioned or in any one or more of such lands, make claim in person or in writing to the said lands or any of them or to some interest therein to H. O. Fox, Esq., Special Officer appointed under section 28 of "The Waste Lands Ordinances, 1897, 1899, 1900, and 1903," at his office at Hill House, Mutwal, Colombo :

Such Special Officer, in pursuance of the powers vested in him by the said Ordinances, will declare by writing under his hand that the said lands or such of them, as to which no claim has been made, are the property of the Crown.

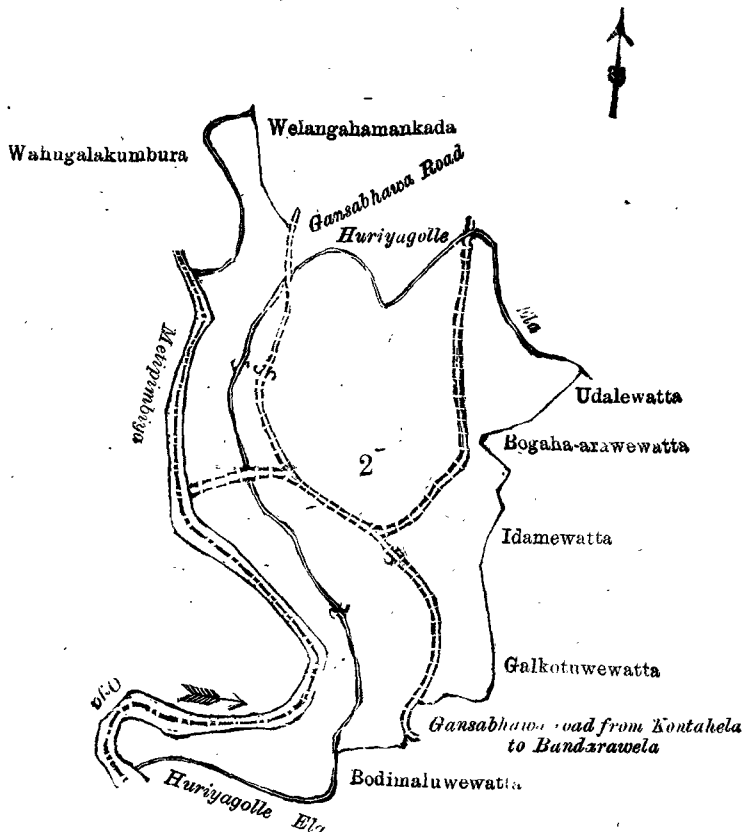
H. O. Fox,
Special Officer.

Description of the Lands referred to.

The following lots situated in the village of Diganetenna in the Mahapalata korale of the Udukunda division, in the Province of Uva, as described in the annexed certified tracings:—

Lot.	Name of Land.	Preliminary plan 117.	
		Extent.	
		A.	R. P.
2	Kandakepugodapatana, Kirimetiya-hena, Welangahamankada, Ambagaha-arawa <i>alias</i> Kandakepugodapatana, Huriyagollapatana, Galkotuwe-patana, Hingure-elapotapatana	24	0 30

and bounded as follows: on the north by Wahugalakumbura claimed by Alawatugoda Ratemahatmaya; Welangahamankada claimed by Udale Siribadde and Idame Ganetirala, the Gansabhawa road from Kontahela to Bandarawela, the Huriyagolle-ela; on the east by Udalewatta claimed by Udale Siribadde, Bogaha-arawewatta claimed by Bogaha-arawe Kalu Banda, Idamewatta claimed by Idame Ganeti Punchirala and Vidane, Galkotuwe-watta claimed by Idame Ganeti and others; on the south by Galkotuwe-watta claimed by Bodimaluwewatta Upasaka Appu and Bastian of Diyalagoda in Maggona, the Huriyagolle-ela; on the west by the Metipimbiya-o-ya, Wahugalakumbura claimed by Alawatugoda Ratemahatmaya.



Scale of 8 Chains to an Inch.

Situation: Diganetenna village in Mahapalata korale.

Lot.	Name of Land.	Preliminary plan 117.	
		Extent.	
		A.	R. P.
2	Kandakepugodapatana, Kirimetiya-hena, Welangahamankada, Ambagaha-arawa <i>alias</i> Kandakepugodapatana, Huriyagollapatana, Galkotuwe-patana, Hingure-elapotapatana	24	0 30

II.

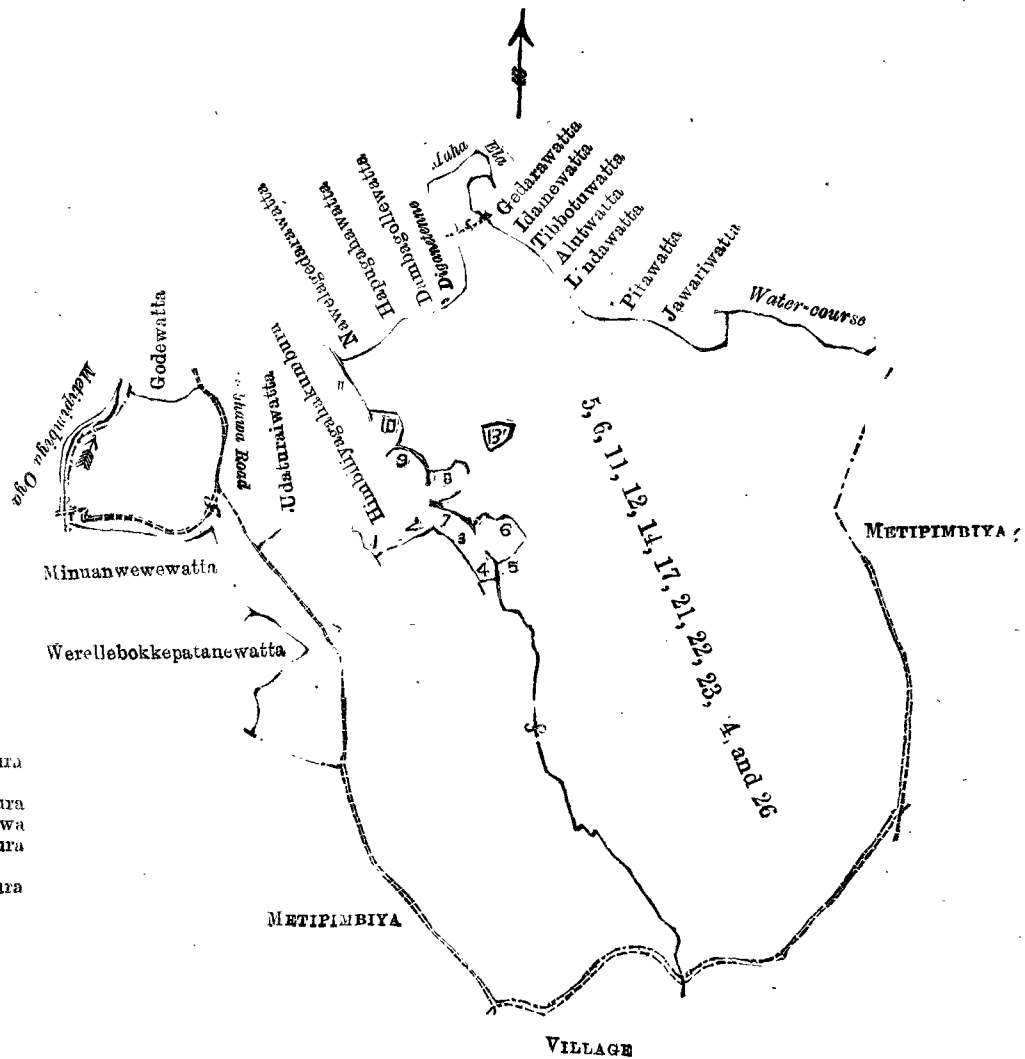
Lot.	Name of Land.	Extent.		
		A.	R.	P.
5	Godawattehena	1	1	21
6	Ampitigodapatana, Minuwanwewe kapallapatana, Karottekapallepatana, Wandahimbutuwelpatana, Jawarihinnepatana, Binge-elapotapatana, Galgodahinnepatana, Heraliattehinnepatana, Ampitigodapatana	199	2	20
11	Himbiliyagahakumburehena	0	2	10
12	Hinnarangasarawapatana, Naya-arawahena, Ampitigodapatana, Pillearawahena, Nayagodawattehena, Dowe-wattehena	8	1	0
14	Kirimadukandurekele, Kituldowekele, Galgodahinna, Kituldowekele <i>alias</i> Mulatikelehinna	8	0	22
17	Konagewattehena, Konagewatta, Ampitigodapatana, Landewatta, Ampitigodahena, Jawarihena, Waralhena	8	1	14
21	Mahagalahoma	1	1	5
22	Mahagalakumbura	0	3	6
23	Embilleweldowa	0	3	24
24	Mahagolaulpota	1	3	27
26	Kituldowekele	20	1	3
		251	1	32

and bounded as follows: on the north by Godawatta claimed by Miskin of Panadure, the Gansabhawa road from Kontahela to Bandarawela, Udaturaiwatta claimed by Abeydira Wijewickrama Punchihewage Thomas Silva, Himbiliyagahakumbura claimed by Minuwanwewe Siribaddana and others, Galpotearawa claimed by D. J. Nanayakkara of Diganetenna, Galgodahana claimed by Idame Punchirala, an ela, Mulatakumbura claimed by Pallekande Mudiyansele Vidane, the Kituldowekandura, Naya-arawa claimed by Pallekande Mudiyansele vidane, the Kituldowa kandura, Hinnarangasarawa claimed by Idame Vidane, the Kituldowa kandura, Pattiya-arawa claimed by Boragaha-arawegedara Siribaddana, the Kituldowakandura, Nawalegedarawatta claimed by Pallikondemudiyansele Vidane, Hapugahawatta claimed by Hapugahawatte Ukkumenika and Rammenika, Dambagollewatta claimed by Adikaragedara Punchirala, the Diganettené-maha-ela Gedarawatta claimed by Konegedara Vidane, Idamewatta claimed by Idame Ganeti and Vidane, Tibbotuwatta claimed by Tibbotuwattegedara Hinmenika, Alutwatta claimed by Idamegedara Punchimenika, Lindawatta claimed by Dangamuwe Ratemahatmaya and Kumarihamy, Pitawatta claimed by Minuwanwewe Kiri Banda, Jawariwatta claimed by Jawariwattegedara Siribaddana Appuhamy and Kalu Banda, a water-course; on the east and south by the village limit of Metipimbiya; on the west by the village limit of Metipimbiya, Werellabokkepatanawatta claimed by Minuwanwewa Appuhamy and Punchirala, Minuwanwewatta claimed by Miniwanwewa Siribadana, Idamagedara Ganetirala, and others, the Metipimbiya-oya.

NOTE.—The following lot lying within the above boundaries is excluded from this notice, and its acreage of 1 rood and 30 perches is not included in the acreage given above:—

Lot.	Name of Land.	Extent.		
		A.	R.	P.
13	Panukkearawa	0	1	30

[For Tracing see page 292.]



Scale of 16 Chains to an Inch.

Situation: Diganetenna village in Mahapalata korale.

Lot.	Name of Land.	Extent.		
		A.	R.	P.
5	Godawattehena	1	1	21
6	Ampitigodapatana, Minuwanwewekapallapatana, Karattekapallepatana, Wandahimbutuwelpatana, Jawarihinnepatana, Binge-elapotapatana, Galgodahinnepatana, Heraliattehinnepatana, Ampitigodapatana	199	2	20
11	Himbiliyagahakumburehena	0	2	10
12	Hinnarangasarawapatana, Naya-arawahena, Ampitigodapatana, Pillearawahena, Nayagodawattehena, Dowewattehena	8	1	0
14	Kirimadukandurekele, Kituldowekele, Galgodahinna, Kituldowekele <i>alias</i> Mulatikelehinna	8	0	22
17	Konagewattehena, Konagewatta, Ampitigodapatana, Landewatta, Ampitigodahena, Jawarihena, Waral-hena	8	1	14
21	Mahagalahena	1	1	5
22	Mahagalakumbura	0	3	6
23	Embilleweldowa	0	3	24
24	Mahagalaulpota	1	3	27
26	Kituldowakele	20	1	3
<i>Lot excluded.</i>		251	1	32
13	Pamukkearawa	0	1	30

Sheets M 34—42 and M 35—43

Surveyor-General's Office,
Colombo, March 23, 1906.

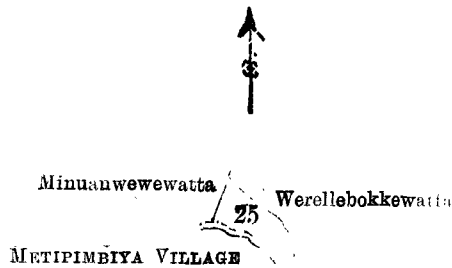
J. B. M. RIDOUT,
for Surveyor-General.

III.

Preliminary plan 117.

Lot.	Name of Land.	Extent.	
		A.	R. P.
25	Werellabokkekele, Pillagawawattekele	0	3 7

and bounded as follows: on the north and east by Werellabokkewatta claimed by Minuwanwewegedara Appuhamy and Punchirala; on the south by the village limit of Metipimbiya; on the west by Minuwanwewewatta claimed by Minuwanwewe Siribaddana, Kiri Banda, and others.



Scale of 8 Chains to an Inch.

Situation: Diganetenna village in Mahapalata korale.

Preliminary plan 117.

Lot.	Name of Land.	Extent.	
		A.	R. P.
25	Werellabokkekele, Pillagawawattekele	0	3 7

Surveyor-General's Office,
Colombo, March 23, 1906.

Sheet M 12
35—43

J. B. M. RIDOUT,
for Surveyor-General.

2,410

Uva S. O. 8—1906

FINAL ORDERS.

Order under Section 4, Sub-section 1, of "The Waste Lands Ordinances of 1897, 1899, 1900, and 1903," admitting Land to be Private Property.

In the matter of the lands commonly called or known as Andahenbatenyaya, Ellehenyaya, Ambagaspolahenyaya, &c., situate in the village of Pebotuwa of the Meda pattuwa in the Nawadun korale of the Ratnapura District, in the Province of Sabaragamuwa, and of "The Waste Lands Ordinances of 1897, 1899, 1900, and 1903."

WHEREAS in pursuance of section 1 of the said Ordinances it was duly notified on the Eighth day of July, One thousand Nine hundred and Four, that if no claim to the lands commonly called or known as Andahenbatenyaya, Ellehenyaya, Ambagaspolahenyaya, Angurupolakanda, &c., situate in the village of Pebotuwa of the Meda pattuwa in the Nawadun korale in the Ratnapura District, in the Province of Sabaragamuwa, containing in extent 1,020 acres and 26 perches, and shown as lots 1 and 11 in preliminary plan No. 37 and in the annexed certified tracing therefrom, was made to the Government Agent of the Province of Sabaragamuwa within the period of three months from the date specified in such notice, such land would be deemed the property of the Crown, and dealt with on account of the Crown (*vide* Notice No. 1,958):

And whereas (1) Gamage Mudaliami, (2) Gamage Ausadahami, (3) Baddege Ukku Naide, (4) Suduhakuruge, Dingiriya, all of Pebotuwa, (5) Naiandikatayalage Ratu Ganita of Morapana, (6) Beminehenedige Peduru Fernando, for himself and on behalf of Tadonis Coore, (7) Liyanage Sedris Alwis Appuhami, both of Ratnapura, (8) Waranage Geris Fonseka of Karawita, made claim thereto, and I, Richard Bailey Hellings, Government Agent of the Province of Sabaragamuwa, made due inquiry into such claim; I, with the consent of His Excellency the Governor, do hereby admit the claims of the said claimants to the said lands as more fully described herein below, under section 4, sub-section (1), of the said Ordinances.

Description of the Lands referred to.

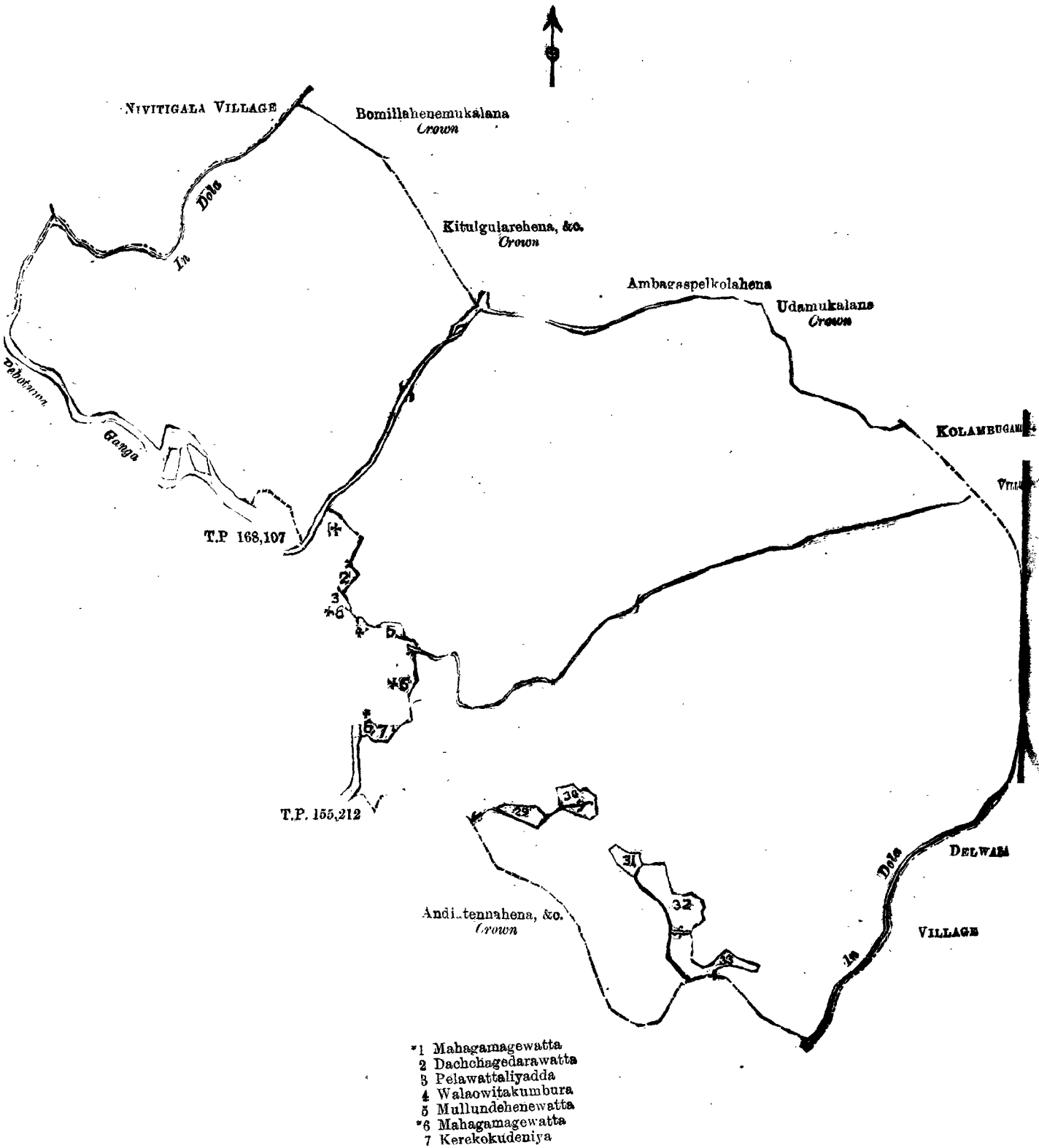
The following lots situated in the village of Pebotuwa of the Medapatuwa in the Nawadun korale of the Ratnapura District in the Province of Sabaragamuwa, as described in the annexed certified tracings:—

I.

Preliminary plan 37.

Lot.	Name of Land.	Extent.	
		A.	R. P.
1	Andahenbatenyaya, Ellahenyaya, Ambagaspolahenyaya, Angurupolakanda..	597	2 11

and bounded as follows: on the north the village limits of Nivitigala, Bomillahena mukalana belonging to the Crown. Kitulgularehena, &c., belonging to the Crown, Ambagaspolahena belonging to the Crown, Uda



Scale of 16 Chains to an Inch.

Situation : Pebotuwa village in Meda pattu of Nawadun korale of Ratnapura District.

Preliminary plan 37.

Lot.	Name of Land.	Extent. A. R. P.
1	Andahenbatchesnyaya, Ellahenyaya, Ambagaspel- polahenyaya, Angurupolakanda..	597 2 11

Lots excluded.

Preliminary plan 37.

Lot.	Name of Land.	Extent.		
		A.	R.	P.
29	Digankumbura	0	3	33
30	Paragahakumbura	1	1	36
31	Pinkumburedeniya and Arawankumburedeniya	0	2	30
32	Gallessakumbura and Ulaboda kumbura	3	3	3
33	Gonagahamulladeniya	0	3	10
		<u>7</u>	<u>2</u>	<u>32</u>

Surveyor-General's Office,
Colombo, February 6, 1906.

Field Sheet O₅⁴—13 O₆⁴—14

J. B. M. RIDOUT,
for Surveyor-General.

mukalaña belonging to the Crown, the village limit of Kolombugama ; on the east by the village limit of Kolambugama, the Imdola ; on the south by Andiatennahena, &c., belonging to the Crown, T. P. 155,212, the Pebotuwa-ganga, Mahagamage watta claimed by Mudalihami and others, Kerekokudeniya claimed by B. B. Appunaide and others, Mahagamage watta claimed by Mudalihami and others, Mullundehenawatta claimed by B. B. Appunaide and others, Walaowitakumbura claimed by B. Ukkunaide and others, Mahagamage watta claimed by Mudalihami and others, Pelawattaliyadda claimed by B. Ukkunaide and others, Dachchagedarawatta claimed by Rattranhami and others, Mahagamage watta claimed by Mudalihami and others ; on the west by T. P. 168,107, the Pebotuwa-ganga.

NOTE.—The following lots lying within the above boundaries are excluded from this order, and their aggregate acreage of 7 acres 2 roods and 32 perches is not included in the acreage of 597 acres 2 roods and 11 perches given above :—

Preliminary plan 37.

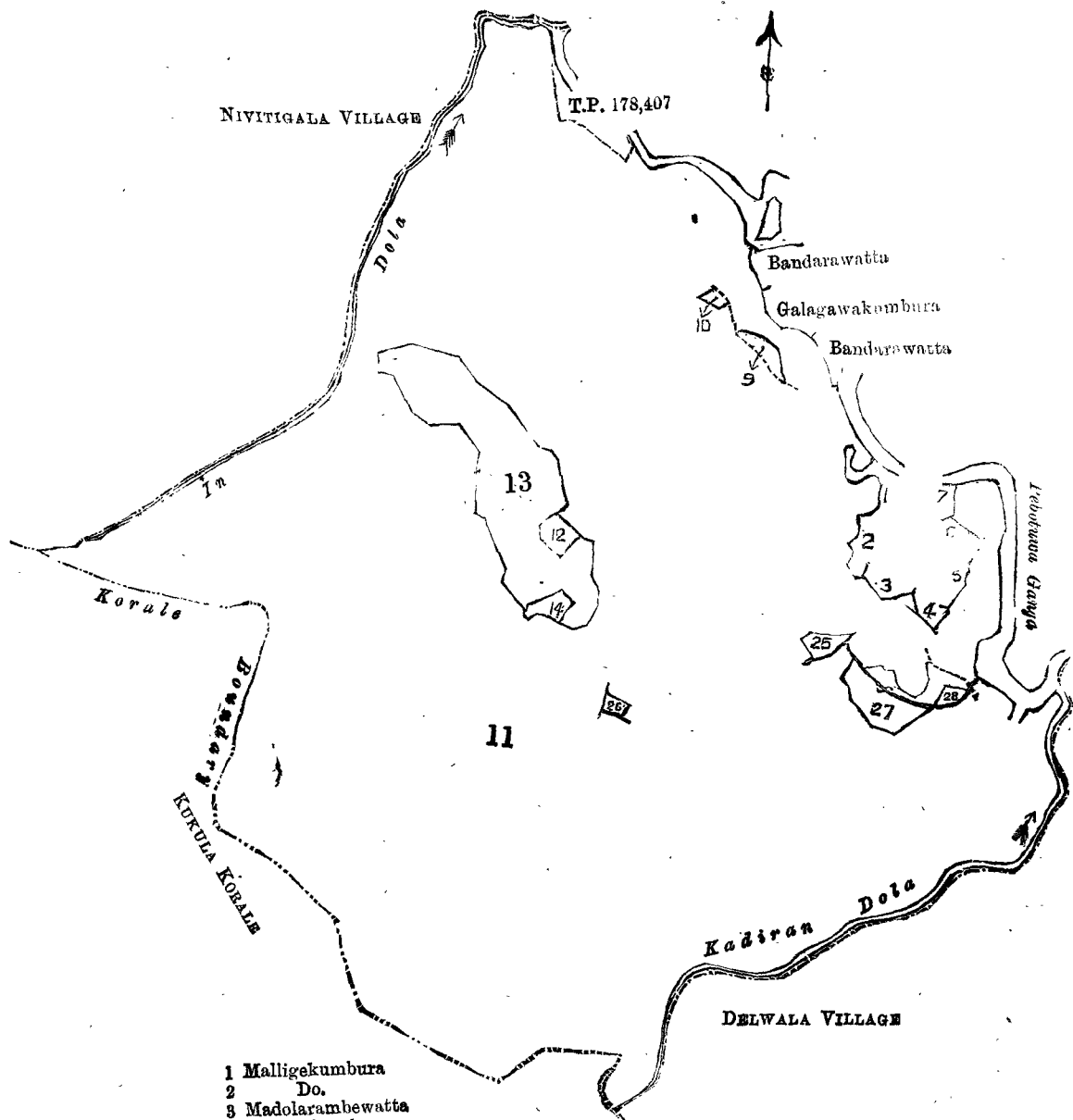
Lot.	Name of Land.	Extent.		
		A.	R.	P.
29	Digankumbura	0	3	33
30	Paragahakumbura	1	1	36
31	Pinkumburedeniya, Arawankumburedeniya	0	2	30
32	Gallessakumbura, Ulabodakumbura	3	3	3
33	Gonagahamulladeniya	0	3	10
		<u>7</u>	<u>2</u>	<u>32</u>

II.

Preliminary plan 37.

Lot.	Name of Land.	Extent.		
		A.	R.	P.
11	Kalawitahena, Andagalagawahena, Batadombahenyaya, Melligehenyaya	422	2	15

[For Tracing see page 296.]



- 1 Malligekumbura
- 2 Do.
- 3 Madolarambewatta
- 4 Hawarikumbura
- 5 Hawarikumbura
- 6 Madolarambewatta
- 7 Ambalanwelaowita
Crewa

Scale of 16 Chains to an Inch.

Situation : Pebotuwa village in Meda pattuwa of Nawadun korale of Ratnapura District.
Preliminary plan 37.

Lot.	Name of Land.	Extent. A. R. P.
11	Kalawitahena, Andagalagawahena, Batadombahenyaya, Melligehenyaya	422 2 15
<i>Lots excluded.</i>		
9	Atukoladeniya	0 2 27
10	Pillagawadeniya	0 0 33
12	Panwila	0 3 15
13	Udawatta and Palawatta	17 1 25
14	Udawattaowitakumbura	0 2 30
25	Gamagedarakumbura Udadeniya	0 2 27
26	Alutwatta	0 1 4
27	Gamagedarakumburuyaya	3 1 37
28	Gamagekumburegodella	0 1 17
		24 2 15

and bounded as follows: on the north by the Imdola, the village limit of Nivitigala; on the east by the Pebotuwa-ganga, T. P. 178,407, the Pebotuwa-ganga, Bandarawatta, claimed by W. K. M. Lokubandara and others, Galagawakumbura claimed by N. Babonchiya and others, Bandarawatta claimed by W. K. M. Lokubandara and others, Malligekumbura claimed by G. Ausadahami and others, Malligekumbura claimed by Anadahami Arachchi and others, Madolarambewatta belonging to Crown and claimed by Anadahami Arachchi and others, Hawarikumbura Udadeniya claimed by Mudalihami and others, Hawarikumbura claimed by Ausadahami and others, Madolarambewatta belonging to the Crown and claimed by Ausadahami and others, Ambalanwelaowita belonging to the Crown, the Pebotuwa-ganga; on the south the village limit of Delwala; and on the west by the limit of Kukulukorale.

NOTE.—The following lots lying within the above boundaries are excluded from this order, and their aggregate acreage of 24 acres 2 roods and 15 perches is not included in the acreage of 422 acres 2 roods and 15 perches given above:—

Lot.	Name of Land.	Extent.		
		A.	R.	P.
9	Atukoladeniya	0	2	27
10	Pillagawadeniya	0	0	33
12	Panwila	0	3	15
13	Udawatta and Palawatta	17	1	25
14	Udawattaowitakumbura	0	2	30
25	Gamagedarakumbura Udadeniya	0	2	27
26	Alutwatta	0	1	4
27	Gamagedarakumburuyaya	3	1	37
28	Gamagekumburegodella	0	1	17
		24	2	15

Ratnapura Kachcheri,
March 14, 1906.

R. B. HELTINGS,
Government Agent.

Order under Section 4 (Sub-Section (1), of "The Waste Lands Ordinances, 1897, 1899, 1900, and 1903," declaring the Lands to be Crown Property.

In the matter of the lands commonly called or known as Bomillehenemukalana, Kitulgulanehena, Wanaidalehena, &c., situate in the village of Pebotuwa of the Meda pattuwa in the Nawudun korale of the Ratnapura District, in the Province of Sabaragamuwa, and of "The Waste Lands Ordinances of 1897, 1899, 1900, and 1903."

WHEREAS in pursuance of section 1 of the said Ordinances it was duly notified on the eighth day of July, One thousand Nine hundred and Four, that if no claim to the land commonly called or known as Bomillehenemukalana, Kitulgulanehena, Wanaidalahena, &c., situate in the village of Pebotuwa in the Meda pattuwa in the Nawadun korale in the Ratnapura District, in the Province of Sabaragamuwa, containing in extent 138 acres and 32 perches, and shown as lots 2, 1a, 3, and 1b in preliminary plan No. 37 and in the annexed certified tracing therefrom, was made to the Government Agent of the Province of Sabaragamuwa within the period of three months from the date specified in such notice, such land would be deemed the property of the Crown and dealt with on account of the Crown (*vide* Notice No. 1,958):

And whereas (1) Gamage Mudalihami, (2) Gamage Ausadahami, (3) Baddege Ukku Naide, (4) Suduhakuruge Dingiriya, all of Pebotuwa, (5) Naiandikatayalaye Ratu Ganita of Marapana, (6) Beminehennedige Peduru Fernando for himself and on behalf of Tadonis Coore, (7) Liyanage Sedris Alwis Appuhami, both of Ratnapura, (8) Waranage Geris Fonseka of Karawita made claim thereto, and whereas the said claimants have withdrawn their claims to the said lands, I, Richard Bailey Hellings, Government Agent of the Province of Sabaragamuwa, under and by virtue of the powers vested in me in that behalf by section 4 of the said Ordinances do hereby on this Fourteenth day of March, 1906, order and declare, under section 4, sub-section (1), of the said Ordinances, that the said lands, as more fully described hereinbelow, are the property of the Crown.

Description of the Lands referred to.

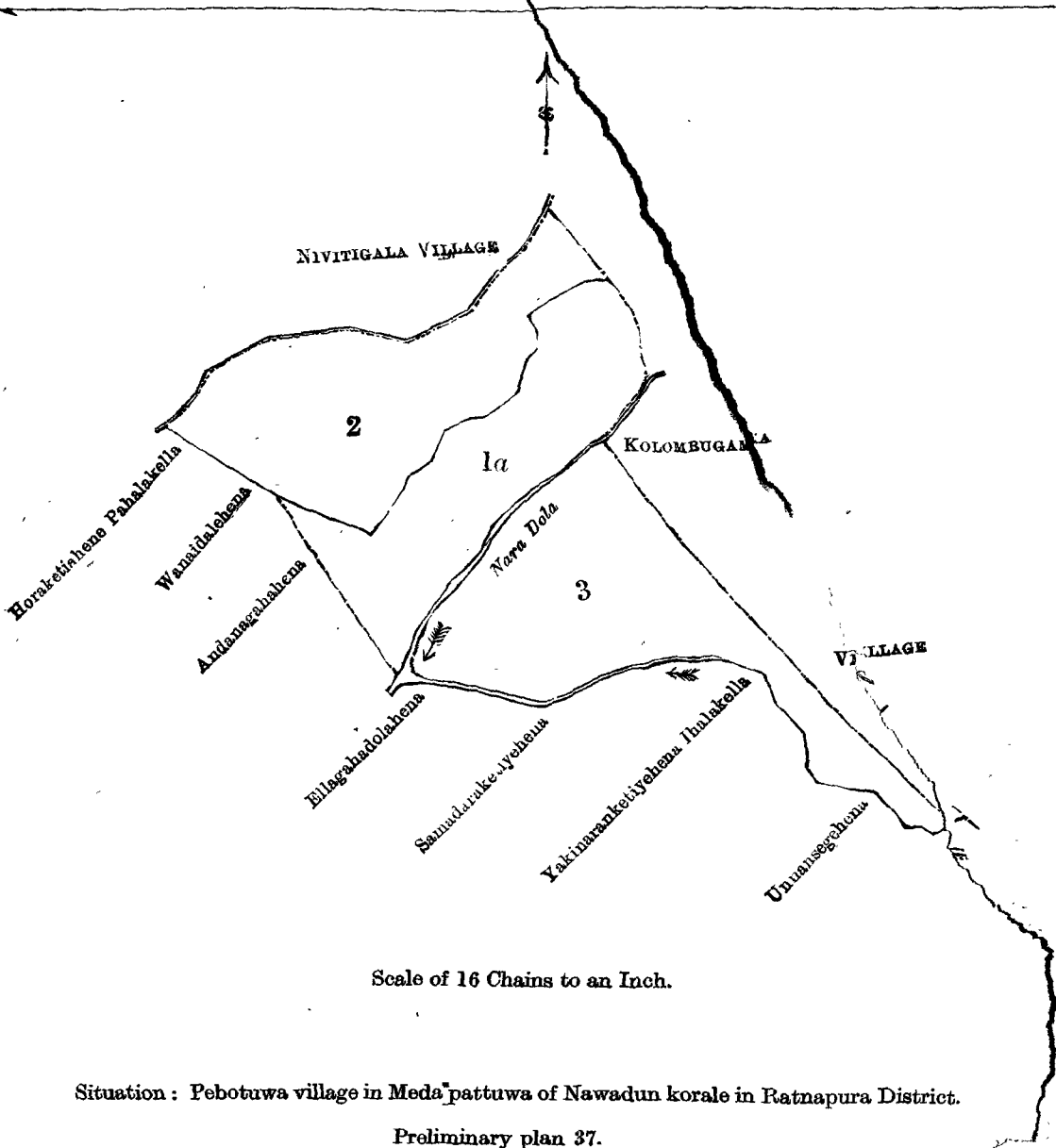
The following lots situated in the village of Pebotuwa of the Meda pattuwa in the Nawadun korale of the Ratnapura District, in the Province of Sabaragamuwa, as described in the annexed certified tracings:—

I.

Preliminary plan 37.

Lot.	Name of Land.	Extent.		
		A.	R.	P.
2	Bomillehenemukalana	42	3	20
1a	Kitulgulanehena, Wanaidalahena, Heressehena, Malmorehena, Horaketiyahena, Andahenbathena, Ittegalahena	35	0	0
3	Ambagaspelkolahena, Udumukalana	47	1	32
		125	1	12

and bounded as follows : on the north by the village limit of Nivitigala ; on the east by the village limit of Kolombugama ; on the south by Unnansegghena belonging to Gamage Mudalihami and others, Yakinaranketiyehehena Ihalakela belonging to ditto, Samadaraketiyehehena belonging to ditto, Ellagahadolahena belonging



Scale of 16 Chains to an Inch.

Situation : Pebotuwa village in Meda pattuwa of Nawadun korale in Ratnapura District.

Preliminary plan 37.

Lot.	Name of Land.	Extent.		
		A.	R.	P.
2	Bomillehenemukalana	42	3	20
1a	Kitulgularahena, Wanaidalehena, Heressehena, Malmorehena, Horaketiyehehena, Andahenbathena, Ittegalahena	35	0	10
3	Ambagaspelkolahena, Udamukalana	47	1	32
		125	1	12

Surveyor-General's Office,
Colombo, February 6, 1906.

Field Sheet O 4
6-14

J. B. M. BIRDOUT,
for Surveyor-General.

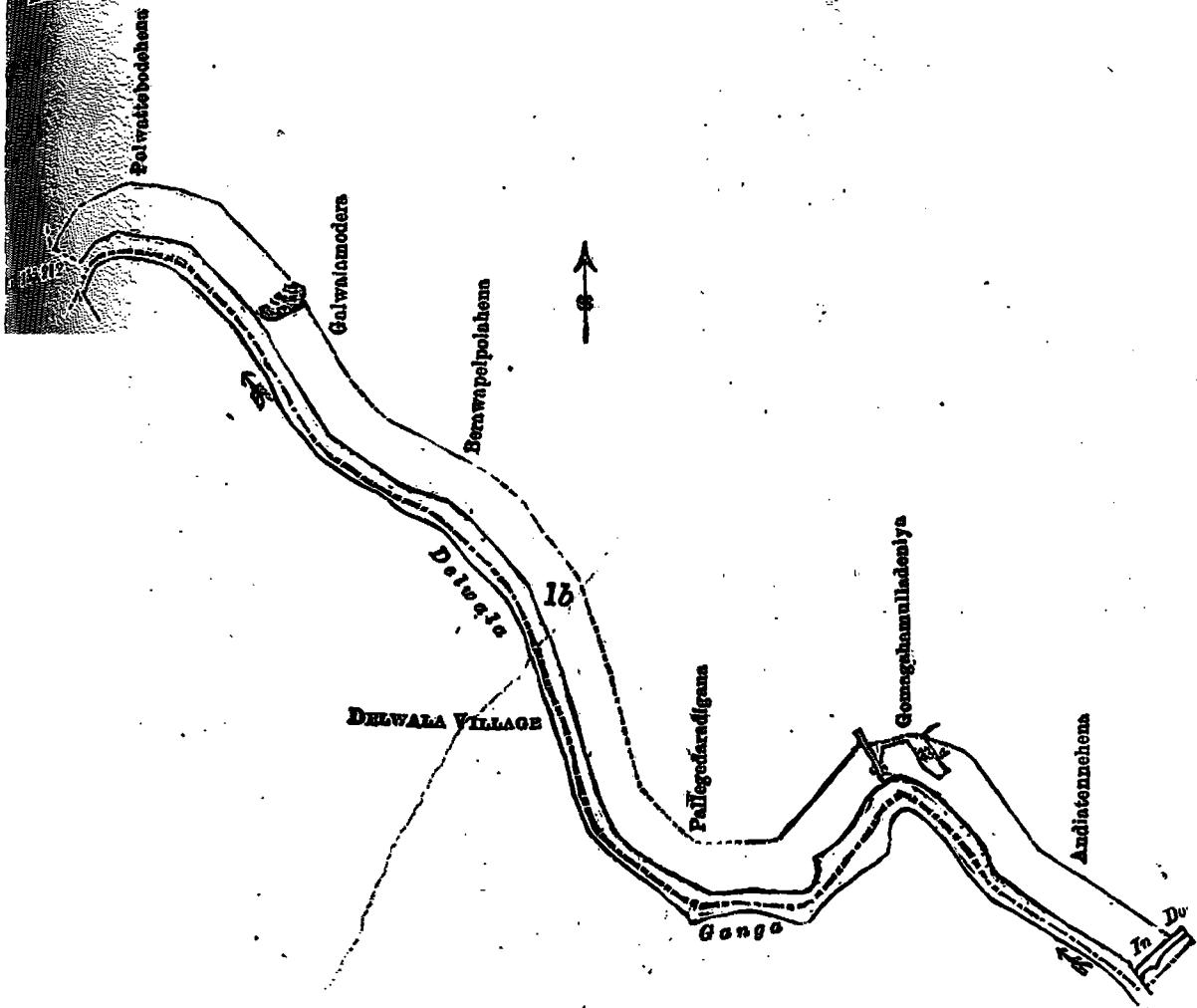
to ditto ; and on the west by Andanagalahena belonging to Gamage Mudalihami and others, Wanaidalehena claimed by B. Ukkunaide, Horaketiyehehena Pahalakela belonging to Beddege Ukkunaide.

II.

Preliminary plan 37.

Lot.	Name of Land.	Extent.		
		A.	R.	P.
1b	Andistennehena, Ellaudahena, Pallegedaradigana, Beruwapelpolahena, Galwalemoderahena, Palwattebodehena	12	3	20

and bounded as follows: on the north by Polwattebodahena belonging to Baddege Ukku Naide and others, Galwalamodera belonging to ditto, Beruwapelpolahena belonging to Gamage Mudalihami and others, Pallegedaradigana belonging to Baddege Ukku Naide and others, Gomagahamulladeniya belonging to B. Appu Naide



Scale of 8 Chains to an Inch.

Situation: Pobotuwa village in Meda pattuwa of Nawadun korale, Ratnapura District.
Preliminary plan 37.

Lot.	Name of Land.	Extent. A. R. P.
1b	Andiattenhena, Ellaudahena, Pallegedaradigana, Beruwapelpolahena, Galwalamoderahena, Palwattebodahena	12 3 20

Lot excluded.

33a	Gomagaha Mullaadeniya	0 1 0
-----	-----------------------	-------

Surveyor-General's Office,
Colombo, February 6, 1906.

Sheet O 16
6-14

J. B. M. RIBOUR,
for Surveyor-General.

and others, Andiattenhena belonging to Gamage Mudalihami and others; on the east by the Indola; on the south by the Delwala-ganga; and on the west by T. P. 155,212.

NOTE.—The following lot lying within the above boundaries is excluded from this order, and its acreage is not included in the acreage of 12 acres 3 roods and 20 perches given above:—

Preliminary plan 37.

Lot.	Name of Land.	Extent. A. R. P.
33a	Gomagahamulladeniya	0 1 0

Ratnapura Kachchhari,
March 14, 1906.

R. B. HELLINGS,
Government Agent.

Order under Section 4, Sub-section (1), of "The Waste Lands Ordinances of 1897, 1899, 1900, and 1903," admitting Land to be Private Property.

In the matter of the land commonly called or known as Paragahagodella, situate in the village of Radagoda in the Hinidum pattu of the Galle District, in the Southern Province, and of "The Waste Lands Ordinances of 1897, 1899, 1900, and 1903."

WHEREAS in pursuance of section 1 of the said Ordinances it was duly notified on the Fifth day of August, One thousand Nine hundred and Four, that if no claim to the land commonly called or known as Paragahagodella, situate in the village of Radagoda in the Hinidum pattu of the Galle District, in the Southern Province, containing in extent 1 acre 2 roods and 22 perches, and shown as lot 12 in preliminary plan No. 105 and in the annexed certified tracing therefrom, was made to the Special Officer appointed under section 28 of the said Ordinances within the period of three months from the date specified in such notice, such land would be deemed the property of Crown and dealt with on account of the Crown (*vide* Notice No. 2,016):

And whereas (1) Vidana Mestiri Radage Dotchchiya, (2) Vidana Mestiri Radage Andrise, (3) Vidana Mestiri Radage Amise, all of Madugeta, (4) Vidana Mestirige Janis, (5) Vidana Mestirige Setuwa, (6) Vidana Mestirige Babuwa, all of Baddegama, made claim thereto, and I, John George Fraser, Special Officer appointed under section 28 of the said Ordinances, made due inquiry into such claim; I, with the consent of His Excellency the Governor, do hereby admit the claim of the said claimants to the said land, as more fully described herein below, under section 4, sub-section (1), of the said Ordinances.

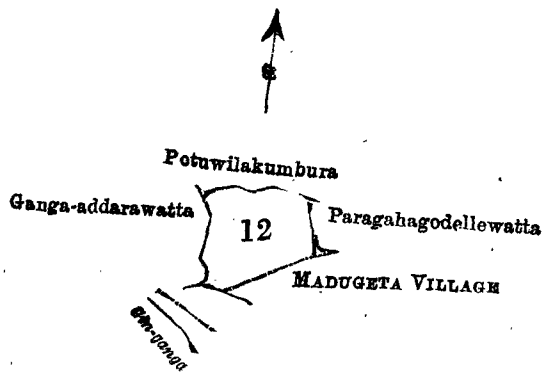
Description of the Land referred to.

The following lot situated in the village of Radagoda in the Hinidum pattu of the Galle District, in the Southern Province, as described in the annexed certified tracing:—

Preliminary plan 105.

Lot.	Name of Land.	Extent.		
		A.	R.	P.
12	Paragahagodella	1	2	22

and bounded as follows: on the north by Potuwilakumbura claimed by V. M. Doehchi and others; on the



Scale of 8 Chains to an Inch.

Situation: Radagoda village in Hinidum pattu.

Lot.	Name of Land.	Extent.		
		A.	R.	P.
12	Paragahagodella	1	2	22

Surveyor-General's Office,
Colombo, July 6, 1904.

Sheet O 9
20-28

J. B. M. RIDOUT,
Acting Assistant Surveyor-General.

east by Paragahagodellewatta claimed by V. M. Henda and others; on the south by the village limit of Madugeta, the Gin-ganga; and on the west by Ganga-adderawatta claimed by V. M. Janisey and others.

J. G. FRASER,
Special Officer.

February 17, 1906.
Galle S. O. 123

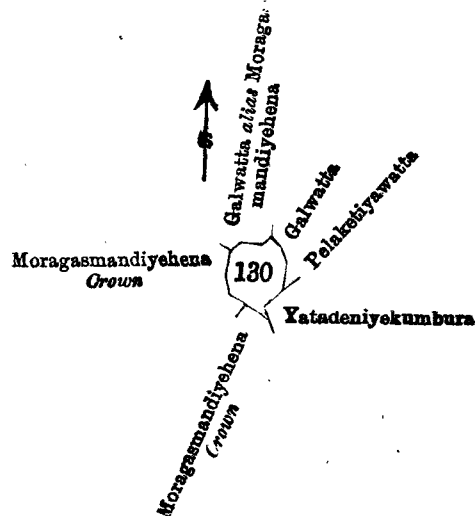
Order under Section 4, sub-section (1), of "The Waste Lands Ordinances of 1897, 1899, 1900, and 1903."

In the matter of the land commonly called or known as Moragasmandiyehena *alias* Pallewilahena, situate in the village of Ranchagoda in the Kandaboda pattu of the Matara District, in the Southern Province, and of "The Waste Lands Ordinances of 1897, 1899, 1900, and 1903."

WHEREAS in pursuance of section 1 of the said Ordinances it was duly declared and notified on the 23rd day of December, One thousand Nine hundred and Four, that if no claim to the land commonly called or known as Moragasmandiyehena *alias* Pallewilahena, situate in the village of Ranchagoda in the Kandaboda pattu of the Matara District, in the Southern Province, containing in extent 2 acres 1 rood and 7 perches, and shown as lot 130 in preliminary plan No. 97, was made to the Special Officer appointed under section 28 of the said Ordinances within the period of three months from the date specified in the said notice, such land would be deemed the property of the Crown and dealt with on account of the Crown (*vide* Notice No. 2,109):

And whereas Ranasin Don Juanis of Ranchagoda made claim thereto, and I, John George Fraser, Special Officer appointed under section 28 of the said Ordinances, made due inquiry into such claim, and whereas I and the said claimant have come to an agreement in writing concerning the said land, under section 4, sub-section (1) of the said Ordinances:

And whereas it was ordered, in pursuance of the said agreement, that the said Ranasin Don Juanis of Ranchagoda should pay to the Assistant Government Agent at Matara a sum of Rupees Eighteen (Rs. 18), only on or before the 27th day of November, One thousand Nine hundred and Five; and whereas the said claimant has duly paid the said amount as ordered. The said claimant is hereby, in pursuance of the said agreement, declared to be the purchaser of the said land commonly called and known as Moragas-



Scale of 16 Chains to an Inch.

Situation: Ranchagoda village in Kandaboda pattu.

Preliminary plan 97.		
Lot.	Name of Land.	Extent.
		A. R. P.
130	Moragasmandiyehena <i>alias</i> Pallewilahena	2 1 7

Sheet O 20
1X

Surveyor-General's Office,
Colombo, February 1, 1906.

J. B. M. RIDOUT,
for Surveyor-General.

mandiyehena *alias* Pallewilahena, situate in the village of Ranchagoda in the Kandaboda pattu of the Matara District, in the Southern Province, containing in extent 2 acres 1 rood and 7 perches, shown as lot 130 in preliminary plan No. 97 and in the annexed certified tracing therefrom, and bounded as follows: on the north by Galwatta *alias* Moragasmandiyehena claimed by Don Davith Wellappuli; on the east by Galwatta claimed by ditto, Palaketiye-watta claimed by Ranasin Don Juanis, Yatadeniyekumbura claimed by ditto and others; on the south by Moragasmandiyehena belonging to the Crown; and on the west by Moragasmandiyehena belonging to the Crown.

February 22, 1906.
Matara S. O. 1,317

J. G. FRASER,
Special Officer.

**Order under Section 4, Sub-section (1) of "The Waste Lands Ordinances of 1897, 1899, 1900, and 1903,"
declaring the Lands to be Crown Property.**

In the matter of the lands commonly called or known as Wekadadeniya, Kosgahahena, Oleabanahena, Kohilawahena, Wekadahena, and Millagahahena *alias* Kosgahahena, situate in the village of Ranchagoda in the Kandaboda pattu of the Matara District, in the Southern Province, and of "The Waste Lands Ordinances of 1897, 1899, 1900, and 1903."

WHEREAS in pursuance of section 1 of the said Ordinances it was duly notified on the 23rd day of December, One thousand Nine hundred and Four, that if no claim to the lands commonly called or known as Wekadadeniya, Kosgahahena, Oleabanahena, Kohilawahena, Wekadahena, and Millagahahena *alias* Kosgahahena, situate in the village of Ranchagoda in the Kandaboda pattu of the Matara District, in the Southern Province, containing in extent 142 acres 3 roods and 4 perches, and shown as lots 31, P.P. 6,456/17,308, 17,313, and 17,316 in preliminary plan No. 97 and in the annexed certified tracing therefrom, was made to the Special Officer appointed under section 28 of the said Ordinances within the period of three months from the date specified in such notice, such lands would be deemed the property of the Crown and dealt with on account of the Crown (*vide* Notice No. 2,109):

And whereas (1) Don Salman Wengappuli Abeywardana, (2) Beddege Juwan, (3) Munasinge Andris, (4) Mutu Merinnage Thiadoris, and (5) Beddege Babune, all of Ranchagoda, made claim thereto; and whereas the said claimants have withdrawn their claims to the said lands, I, John George Fraser, Special Officer appointed under section 28 of the said Ordinances, under and by virtue of the powers vested in me in that behalf by section 4 of the said Ordinances, do hereby on this 22nd day of February, 1906, order and declare, under section 4, sub-section (1), of the said Ordinances, that the said lands, as more fully described herein below, are the property of the Crown.

Description of the Lands referred to.

The following lots situated in the village of Ranchagoda in the Kandaboda pattu of the Matara District, in the Southern Province, as described in the annexed certified tracing:—

Preliminary plan 97.

Lot.	Name of Land.	Extent.		
		A.	R.	P.
31 ..	Wekadadeniya ..	4	1	22
P.P. 6,456/17,308 ..	Kosgahahena, Oleabanahena, Kohilawahena ..	130	1	18
P.P. 6,456/17,313 ..	Wekadahena ..	7	3	20
P.P. 6,456/17,316 ..	Millagahahena <i>alias</i> Kosgahahena ..	0	0	24
		142	3	4

and bounded as follows: on the north by Mataragedeniya claimed by Elledeniya Wattuhami and others, Millagahadeniya sold by Crown to D. M. W. Guneratne, Millagahahena *alias* Kosgahahena (T.P. 212,238), Vidahenedeniya belonging to Crown; on the east by Vidahenedeniya belonging to Crown, Kekunadeniya belonging to Patiranage Jayatu *alias* Aberan, Talagadeniya private, Kekunadeniya belonging to Patiranage Jayatu *alias* Aberan, Digana *alias* Mulana belonging to Charles Francis Wijeratne, Pelangahawilawatta claimed by Hendrick Wijeratne Welluppuli's estate, Oliyabannahena (T.P. 176,238); on the south by Ehaladandakumbura claimed by Mapawitaliyanage Don Carolis, Udumullekumbura claimed by ditto, Oleabanaudumuledeniya sold by Crown to Charles Francis Wijeratne, Oleyabanna-udumulla claimed by Mapawitaliyanage Don Carolis, T.P. 152,885, Kohilawalakumburshenewatta claimed by Hewakattadige Santu, Uturukonabokkawattehena sold by Crown to Wengappuli Abeyawardana Don Salmon, Kosgahahena sold by Crown to ditto, Beddegedeniya *alias* Kosgahadeniya private, Kosgahahena belonging to Crown, Beddewattehena *alias* Kosgahahena claimed by Mutumerinnage Thiadoris and another; and on the west by Wekadakumbura claimed by Mutumerinnage Thiadoris and others, Dikokandahena claimed by ditto, Kosgahahena belonging to Crown, Mataragehena claimed by Elledeniya Wattuhami and others.

NOTE.—The following lot lying within the above boundaries is excluded from this order, and its acreage of 1 acre 2 roods and 15 perches is not included in the acreage of 142 acres 3 roods and 4 perches given above:—

Preliminary plan 97.

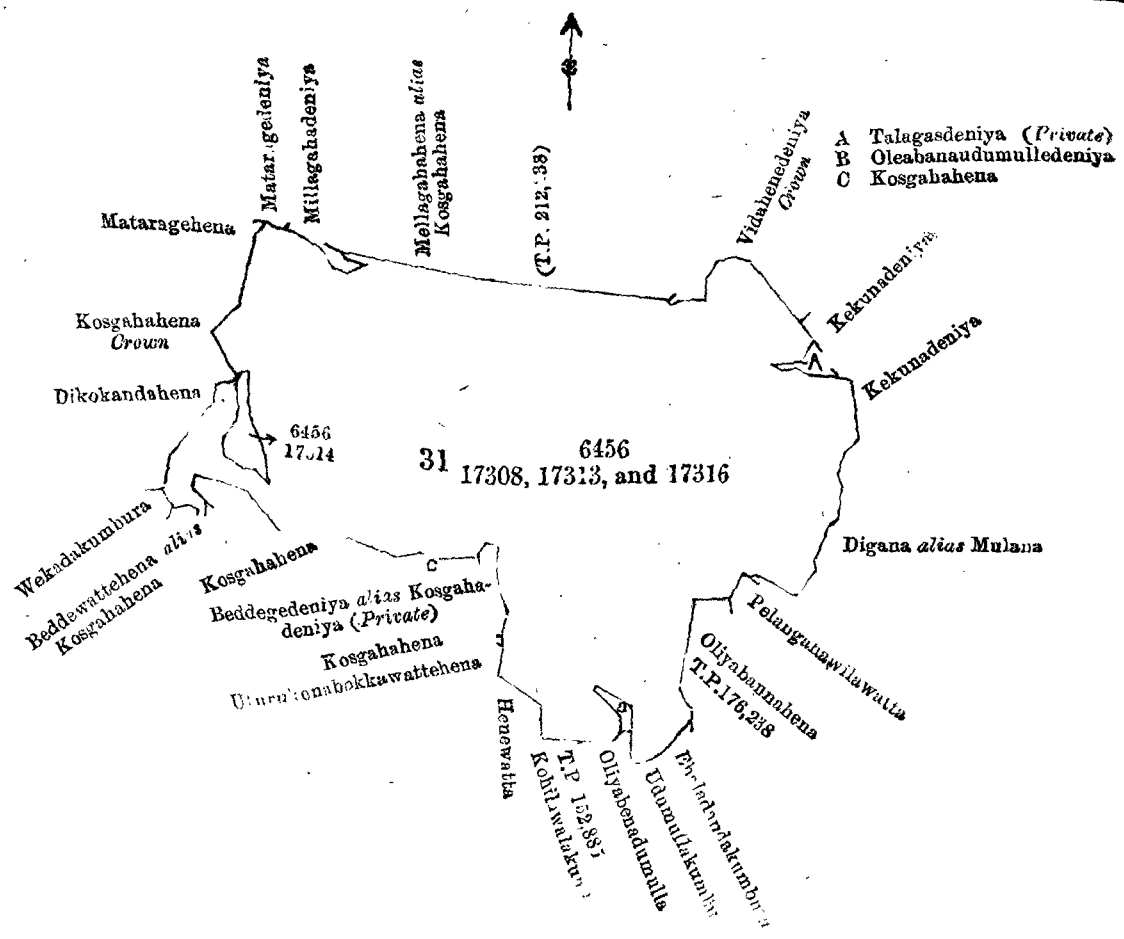
Lot.	Name of Land.	Extent.		
		A.	R.	P.
6,456/17,314 ..	Wekadadeniya-atmaga ..	1	2	15

J. G. FRASER,
Special Officer.

February 22, 1906.

Matara S. O. 1,318.

[For Tracing see page 303.]



Scale of 16 Chains to an Inch.
Preliminary plan 97.

Lot.	Name of Land.	Extent.		
		A.	R.	P.
31	Wekadadeniya	4	1	22
P.P. 6,456/17,308	Kosgahahena, Oleabanahena, Kohilawalahena	130	1	18
P.P. 6,456/17,313	Wekadahena	7	3	20
P.P. 6,456/17,316	Millagahahena alias Kosgahahena	0	0	24
		142	3	4

Lot excluded.

P.P. 6456 17314	Wekandadeniya-atmaga	1	3	15
--------------------	----------------------	---	---	----

Surveyor-General's Office
Colombo, August 2, 1905.

J. B. M. RIDOUT,
for Surveyor-General.

Sheets O 20 and 20
V and VI

Mataara S. O. 1,318

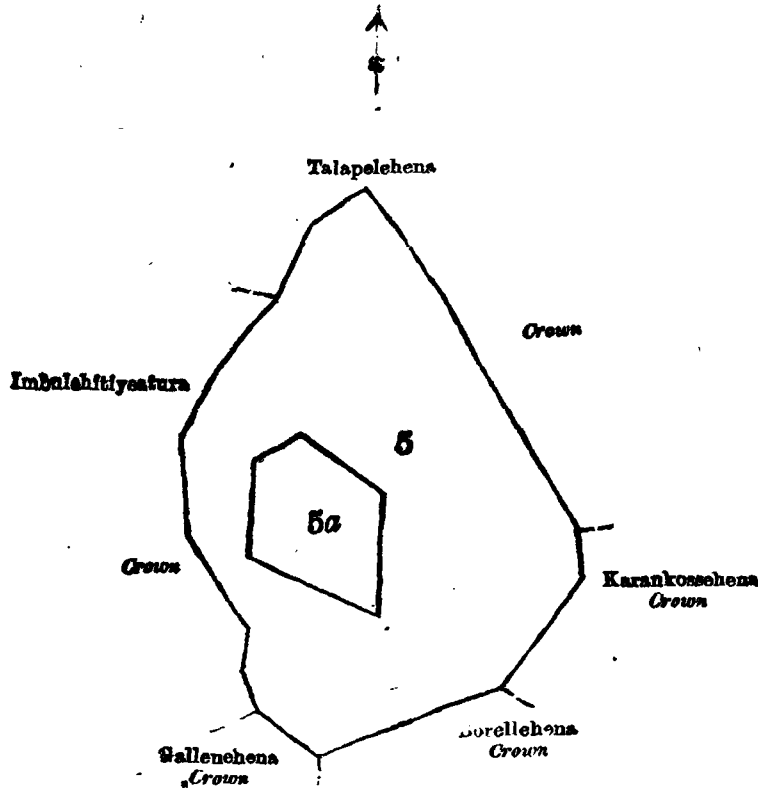
Order under Section 2 of "The Waste Lands Ordinances of 1897, 1899, 1900, and 1903," declaring Land to be Crown Property.

In the matter of the land commonly called or known as Talapelehena, Imbulehitiyahena, &c., situate in the village of Kebellaketiya in the Giruwa Pattu West of the Hambantota District, in the Southern Province, and of "The Waste Lands Ordinances of 1897, 1899, 1900, and 1903."

THE notice required by section 1 of "The Waste Lands Ordinances of 1897, 1899, 1900, and 1903," having been duly published in manner prescribed by that section in respect of the above-named land (*vide* Notice No. 2,341), and no claim having been made to the said land or to any interest therein within the period of three months from the date specified in the said notice, I, Howard Orme Fox, Special Officer appointed under section 28 of the said Ordinances, under and by virtue of the powers vested in me in that behalf by section 2 of the said Ordinances, do hereby on this 29th day of March, 1906, order and declare that the said land, as more fully described herein below, situate in the village of Kebellaketiya in the Giruwa Pattu West of the Hambantota District, in the Southern Province, and shown as lot 5 in preliminary plan No. 72 and in the annexed certified tracing therefrom, and containing in extent 20 acres and 18 perches, is the property of the Crown.

Description of the Land referred to.

The land commonly called or known as Talapelehena, Imbulehitiyahena, &c., situated in the village of Kebellaketiya in the Giruwa Pattu West of the Hambantota District, in the Southern Province, containing in extent 20 acres and 18 perches, and shown as lot 5 in preliminary plan No. 72 and in the annexed certified tracing



Scale of 8 Chains to an Inch.

Situation : Kebellaketiya village in Giruwa Pattu West.

Preliminary plan 72.

Lot.	Name of Land.	Extent.
		A. R. P.
5	Talapelehena, Imbulehitiyahena, &c.	20 0 18
<i>Lot excluded.</i>		
5a	Imbulehitiyawatta	2 3 6

15

Sheet O 53-61

J. B. M. RIDOUT,
for Surveyor-General.

Surveyor-General's Office,
Colombo, October 12, 1905.

therefrom, and bounded as follows : on the north by Talapellehena belonging to the Crown ; on the east by Talapellehena belonging to the Crown, Karankossehena belonging to the Crown ; on the south by Borellehena belonging to the Crown, Gallenehena belonging to the Crown ; on the west by Imbulehitiyatura belonging to the Crown.

NOTE.—The following lot lying within the above boundaries is excluded from this order, and an acreage of 2 acres 3 roods and 6 perches is not included in the acreage of 20 acres and 18 perches given above :—

Preliminary plan 72.

Lot.	Name of Land.	Extent.
		A. R. P.
5a	Imbulehitiyawatta	2 3 6

H. O. F. OFFICER.
Serp. Officer.

The 29th day of March, 1906.

Hambantota S. O. 118