

Ceylon Government Gazette

Published by Authority.

No. 6,117—FRIDAY, APRIL 27, 1906.

PART I.—General: Minutes, Proclamations, Appointments, and General Government Notifications.
 PART II.—Legal and Judicial.
 PART III.—Provincial Administration.
 PART IV.—Land Settlement.
 PART V.—Mercantile, Marine, Municipal, Local, &c.

Separate paging is given to each Part in order that it may be filed separately.

Part IV.—Land Settlement.

	PAGE		PAGE
Final Orders	329	Preliminary Notices	345

FINAL ORDERS.

Order under Section 4, Sub-section (1), of "The Waste Lands Ordinances of 1897, 1899, 1900, and 1903," declaring Lands to be Crown Property.

In the matter of the lands commonly called or known as Kongahawewehena and Kongahawewekele, situate in the village of Kongahawewa in the Pahala Medagandahe tulana of the Nuwaragam korale of the Nuwaragampalata, in the North-Central Province, and of "The Waste Lands Ordinances of 1897, 1899, 1900, and 1903."

WHEREAS in pursuance of section 1 of the said Ordinances it was duly notified on the Eighth day of September, One thousand Nine hundred and Five, that if no claim to the lands commonly called or known as Kongahawewehena and Kongahawewekele, situate in the village of Kongahawewa in the Pahala Medagandahe tulana of the Nuwaragam korale of the Nuwaragampalata, in the North-Central Province, containing in extent 326 acres 1 rood and 30 perches, and shown as lots 1 and 4 in preliminary plan No. 318 and in the annexed certified tracing therefrom, was made to the Special Officer appointed under section 28, of the said Ordinances within the period of three months from the date specified in such notice, such lands would be deemed the property of the Crown and dealt with on account of the Crown (*vide* Notice No. 2,277):

And whereas (1) Jayasundara Suddanhamy, (2) Jayasundara Appuhamy, (3) Pradhana Mudiyanse-lage Ukkubanda, (4) Dissanayake Tehamis, (5) Diyanettibandarage Punchibanda, (6) Appurala Gamaralage Kapurala Gamarala, and (7) Menikralage Punchirala, all of Karagahawewa, made claim thereto; and whereas the said claimants have withdrawn their claims to the said lands, I, Walter Ernest Wait, Special Officer appointed under section 28 of the said Ordinances, under and by virtue of the powers vested in me in that behalf by section 4 of the said Ordinances, do hereby on this 7th day of March, 1906, order and declare, under section 4, sub-section (1), of the said Ordinances, that the said lands, as more fully described herein below, are the property of the Crown.

Description of the Lands referred to.

The following lots situated in the village of Kongahawewa in the Pahala Medagandane tulana of the Nuwaragam korale of the Nuwaragampalata, in the North-Central Province, as described in the annexed certified tracing :—

Preliminary plan 318.

Lot.	Name of Land.	Extent.		
		A.	R.	P.
1	Kongahawewehena	4	3	25
4	Kongahawewekele	321	2	5
		<u>326</u>	<u>1</u>	<u>30</u>

and bounded as follows : on the north by the village limit of Kumbukgahawewa ; on the east by the village limit of Karagahawewa ; on the south by the village limit of Mudunegama ; on the west by the village limit of Hirigollegama, the village limit of Ratmalagahawewa.

NOTE.—The following lots lying within the above boundaries are excluded from this order, and their aggregate acreage of 22 acres 3 roods and 8 perches is not included in the acreage of 326 acres 1 rood and 30 perches given above :—

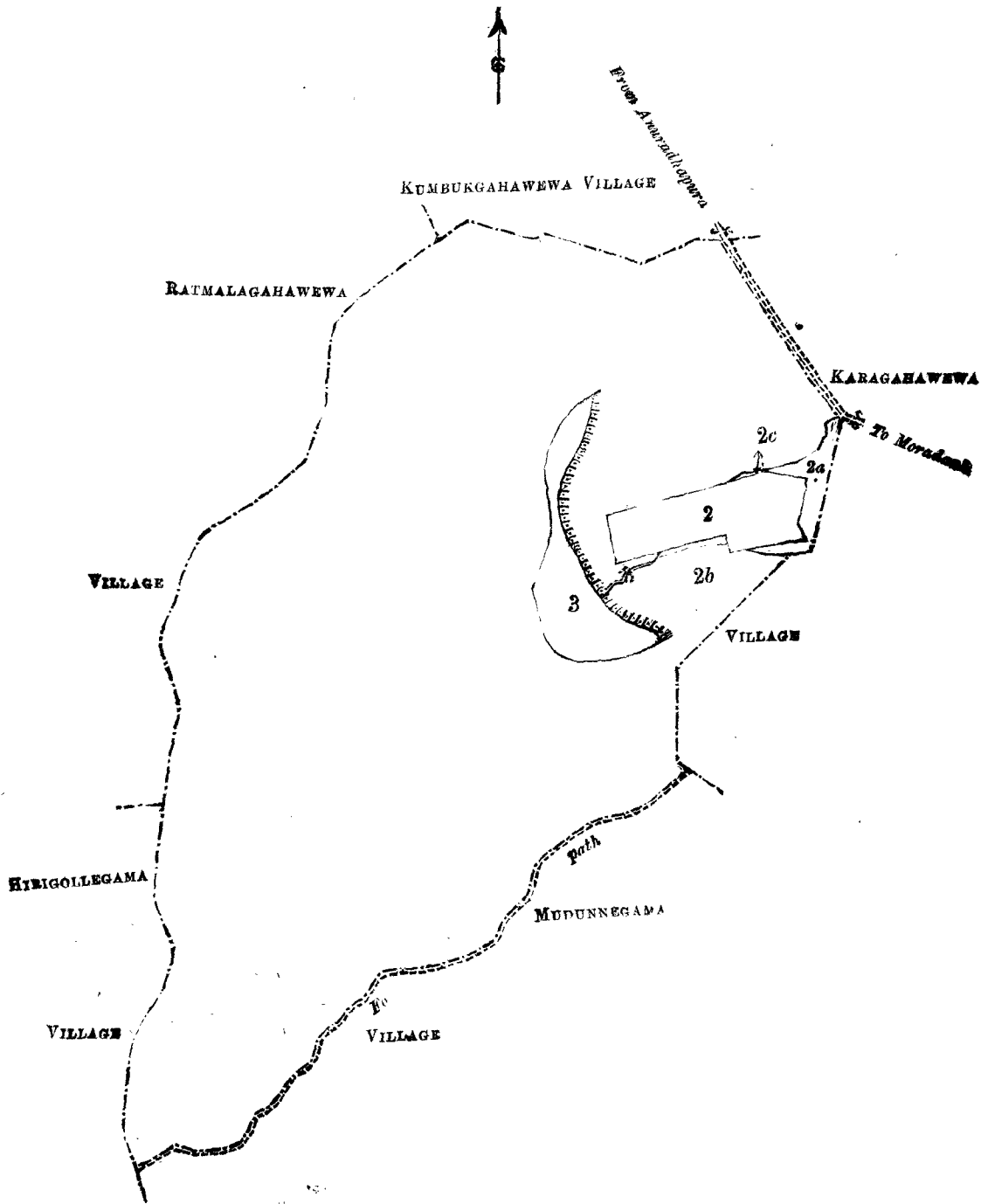
Preliminary plan 318.

Lot.	Name of Land.	Extent.		
		A.	R.	P.
2	Kongahawewewela (T.Ps. 169,483 and 153,318)	11	1	1
2a	Kongahawewewela	2	1	15
2b	Do.	0	1	10
2c	Do.	0	0	12
3	Kongahawewa	8	3	10
		<u>22</u>	<u>3</u>	<u>8</u>

March 7, 1906.

W. E. WARR,
Special Officer.

[For Tracing see page 331.]



Scale 16 Chains to an Inch.

Situation: Kongahawewa village in Pahala Medagandahe tulana of Nuwaragam korale.

Preliminary plan 316.

Lot.	Name of Land.	Extent. A. B. P.
1	Kongahawewehena	4 3 25
4	Kongahawewekele	321 2 5
		<hr/> 326 1 30

<i>Lots excluded.</i>			
2	..	Kongahawewewela (T.Ps. 169,483 and 153,318	.. 11 1 1
2a	..	Kongahawewewela	.. 2 1 15
2b	..	Do.	.. 0 1 10
2c	..	Do.	.. 0 0 12
3	..	Kongahawewa	.. 8 3 10
			22 3 8

Sheets F 8 & F 9
56-64 & F 49-57

Surveyor-General's Office,
Colombo, August 19, 1905.
Anuradhapura S. O. 283

J. B. M. RIDOUT,
for Surveyor-General.

Order under Section 2 of "The Waste Lands Ordinances of 1897, 1899, 1900, and 1903," declaring Lands to be Crown Property.

In the matter of the lands commonly called or known as Aturuwellakatuwa and Oyabodamukalana (P. P. 2,764/8,701), situate in the village of Aturuwella in the Kandu tulana of the Kanadara korale of the Nuwaragampalata, in the North-Central Province, and of "The Waste Lands Ordinances of 1897, 1899, 1900, and 1903."

THE notice required by section 1 of "The Waste Lands Ordinances of 1897, 1899, 1900, and 1903," having been duly published in manner prescribed by that section in respect of the above-named lands (*vide* Notice No. 2,347), and no claim having been made to the said lands or to any interest therein within the period of three months from the date specified in the said notice, I, Walter Ernest Wait, Special Officer appointed under section 28 of the said Ordinances, under and by virtue of the powers vested in me in that behalf by section 2 of the said Ordinances, do hereby on this 9th day of March, 1906, order and declare that the said lands, as more fully described herein below, situate in the village of Aturuwella in the Kandu tulana of the Kanadara korale of the Nuwaragampalata, in the North-Central Province, and shown as lots 2 and 2c in preliminary plan No. 330 and in the annexed certified tracing therefrom, and containing in extent 158 acres 1 rood and 1 perch, are the property of the Crown.

Description of the Lands referred to.

The following lots situated in the village of Aturuwella in the Kandu tulana of the Kanadara korale of the Nuwaragampalata, in the North-Central Province, as described in the annexed certified tracing:—

Preliminary plan 330.

Lot.	Name of Land.	Extent.		
		A.	R.	P.
2	Aturuwellakatuwa	152	1	35
2c	Oyabodamukalana (P.P. 2,764/8,701)	5	3	6
		158	1	1

and bounded as follows: on the north by the village limit of Madawalagama; on the east by the village limit of Golumaradankulama; on the south by the village limit of Golumaradankulama, the village limit of Pahala-kongaswewa; on the west by the village limit of Madawalagama.

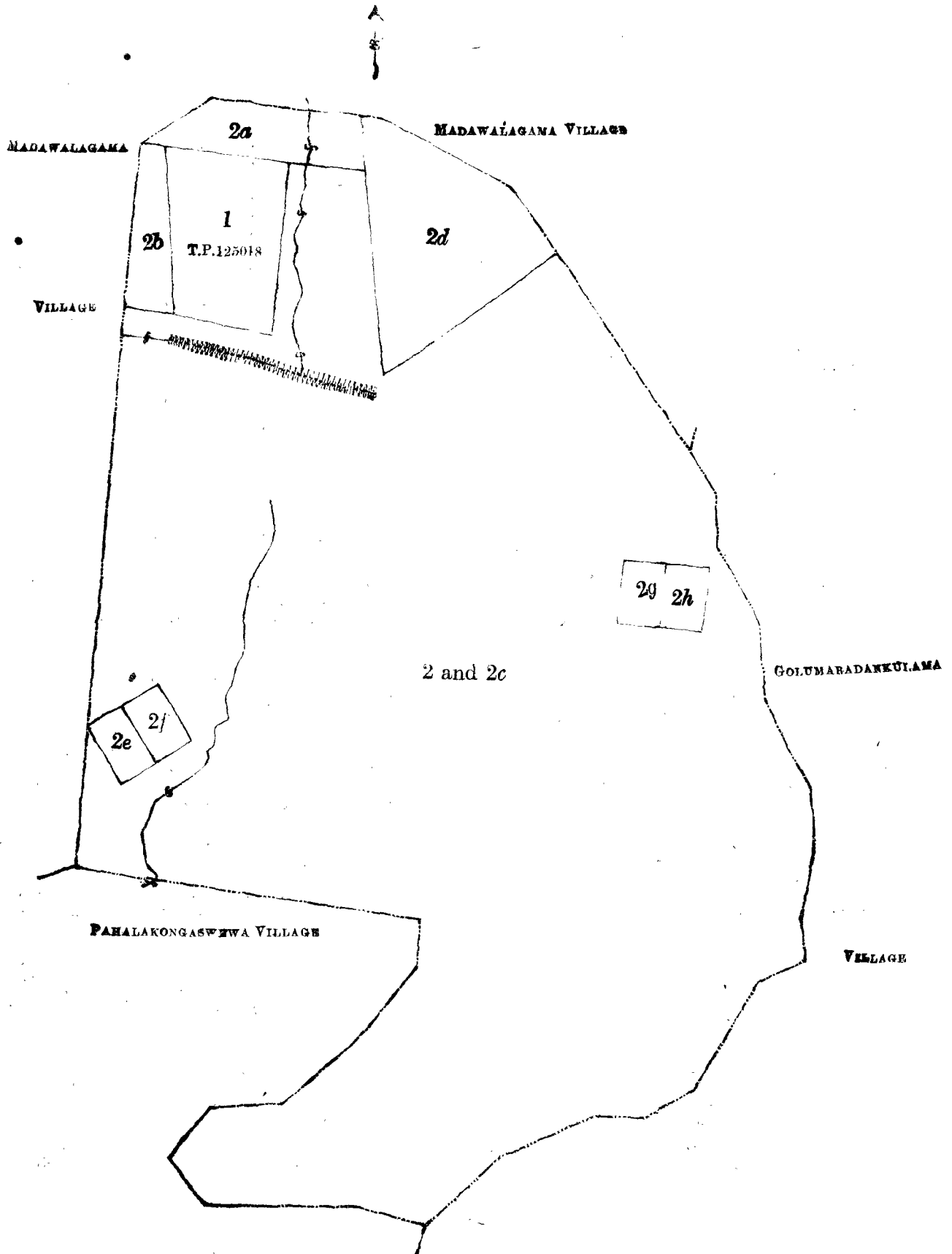
NOTE.—The following lots situated within the above boundaries are excluded from this order, and their aggregate acreage of 24 acres 1 rood and 4 perches is not included in the acreage of 158 acres 1 rood and 1 perch given above:—

Preliminary plan 330.

Lot.	Name of Land.	Extent.		
		A.	R.	P.
1	Aturuwella-akkareidama T. P. 125,018	5	3	20
2a	Oyabodamukalana P. P. 2,764/8,698	3	1	32
2b	Do. P. P. 2,764/8,700	1	3	24
2d	Do. P. P. 2,764/8,705	9	0	8
2e	Do. P. P. 2,764/8,702	1	0	0
2f	Do. P. P. 2,764/8,703	1	0	0
2g	Do. P. P. 2,764/8,708	1	0	0
2h	Do. P. P. 2,764/8,709	1	0	0
		24	1	4

W. E. WAIT,
Special Officer.

March 9, 1906.



Scale of 8 Chains to an Inch

Situation : Aturuwella village in Kanadara korale.

Preliminary plan 330.

Lot.	Name of Land.	Extent.		
		A.	R.	P.
2	Aturuwellakatuwa	152	1	35
2c	Oyabodamukalana (P.P. 2,764/8,701)	5	3	6
		<u>158</u>	<u>1</u>	<u>1</u>

Lots excluded.

1	Atturuwella-akkareidama T. P. 125,018	5	3	20
2a	Oyabadamukalana P. P. 2,764/8,698	3	1	32
2b	Do P. P. 2,764/8,700	1	3	24
2d	Do P. P. 2,764/8,705	9	0	8
2e	Do P. P. 2,764/8,702	1	0	0
2f	Do P. P. 2,764/8,703	1	0	0
2g	Do P. P. 2,764/8,708	1	0	0
2h	Do P. P. 2,764/8,709	1	0	0
		<u>24</u>	<u>1</u>	<u>4</u>

9

Sheet F 54-62

Surveyor-General's Office,
Colombo, October 24, 1905.
Anuradhapura S.O. 284

J. B. M. RIDOUT,
for Surveyor-General.

Order under Section 2 of "The Waste Lands Ordinances of 1897, 1899, 1900, and 1903," declaring Lands to be Crown Property.

In the matter of the lands commonly called or known as Egodagamakele and Egodagama-akkare (P.P. 359/ 1,241 and 1,241½), situate in the village of Egodagama in the Nuwaragam tulana of the Nuwaragam korale of the Nuwaragampalata, in the North-Central Province, and of "The Waste Lands Ordinances of 1897, 1899, 1900, and 1903."

THE notice required by section 1 of "The Waste Lands Ordinances of 1897, 1899, 1900, and 1903," having been duly published in manner prescribed by that section in respect of the above-named lands (*vide* Notice No. 2,348), and no claim having been made to the said lands or to any interest therein within the period of three months from the date specified in the said notice, I, Walter Ernest Wait, Special Officer appointed under section 28 of the said Ordinances, under and by virtue of the powers vested in me in that behalf by section 2 of the said Ordinances, do hereby on this 9th day of March, 1906, order and declare that the said lands, as more fully described herein below, situate in the village of Egodagama in the Nuwaragam tulana of the Nuwaragam korale of the Nuwaragampalata, in the North-Central Province, and shown as lots 1 and 1a in preliminary plan No. 321 and in the annexed certified tracing therefrom, and containing in extent 336 acres 3 roods and 30 perches, are the property of the Crown.

Description of the Lands referred to.

The following lots situated in the village of Egodagama in the Nuwaragam tulana of the Nuwaragam korale of the Nuwaragampalata, in the North-Central Province, as described in the annexed certified tracing:—

Preliminary plan 321.

Lot.	Name of Land.	Extent.		
		A.	R.	P.
1	Egodagamakele	307	3	18
1a	Egodagama-akkare (P.P. 359/ 1,241 and 1,241½)	29	0	12
		<u>336</u>	<u>3</u>	<u>30</u>

and bounded as follows: on the north by the village limit of Maharatmale; on the east by the Malwatu-oya, the village limit of Mahanelubewa; on the south by the village limit of Mahanelubewa; on the west by the minor road from Alitana to Alankulama, the village limit of Kudaratmale.

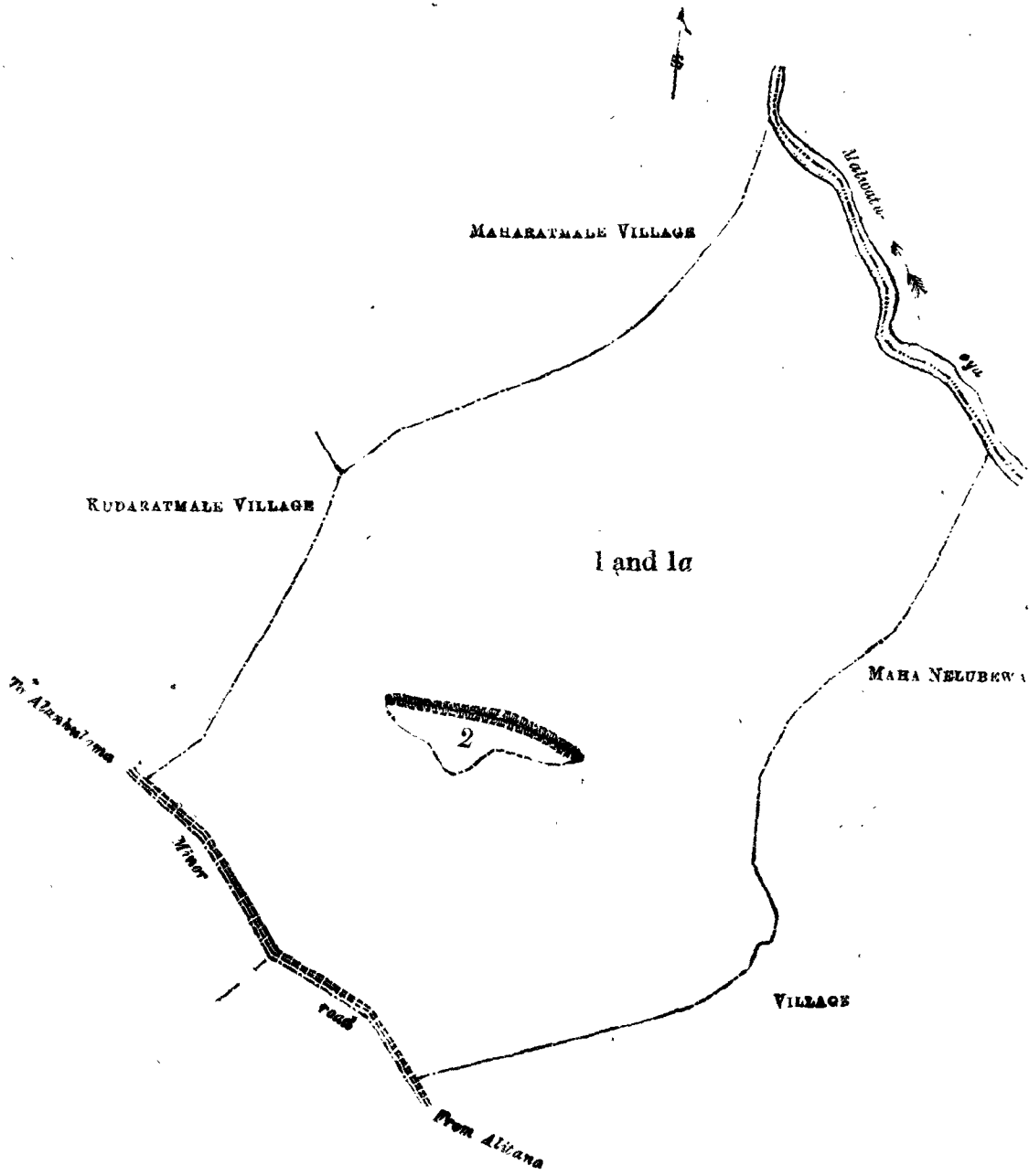
NOTE.—The following lot lying within the above boundaries is excluded from this order, and its acreage of 4 acres 1 rood and 32 perches is not included in the acreage of 336 acres 3 roods and 30 perches given above:—

Preliminary plan 321.

Lot.	Name of Land.	Extent.		
		A.	R.	P.
2	Egodagamawewa	4	1	32

W. E. WARR,
Special Officer.

The 9th day of March, 1906.



Scale of 16 Chains to an Inch.

Situation: Egodagama village in Nuwaragam tulana of Nuwaragam korale.

Preliminary plan 321.

Lot.	Name of Land.	Extent.	
		A.	R. P.
1	Egodagamakele	307	3 18
1a	Egodagama-akkare (P.P. 359/ 1,241 and 1,241½)	29	0 12
		336	3 30
<i>Lot excluded.</i>			
2	Egodagamawewa	4	1 32
Sheets F 19 ⁹ -27, F 20 ⁹ -28, F 35 ⁹ -43, and F 36 ⁹ -44			

Order under Section 2 of "The Waste Lands Ordinances of 1897, 1899, 1900, and 1903," declaring Land to be Crown Property.

In the matter of the land commonly called or known as Nellikulamekele, situate in the village of Nellikulama in the Ihala Medagandahe tulana of the Nuwaragam korale of the Nuwaragampalata, in the North-Central Province, and of "The Waste Lands Ordinances of 1897, 1899, 1900, and 1903."

THE notice required by section 1 of "The Waste Lands Ordinances of 1897, 1899, 1900, and 1903," having been duly published in manner prescribed by that section in respect of the above-named land (*vide* Notice No. 2,342), and no claim having been made to the said land or to any interest therein within the period of three months from the date specified in the said notice, I, Walter, Ernest Wait, Special Officer appointed under section 28 of the said Ordinances, under and by virtue of the powers vested in me in that behalf by section 2 of the said Ordinances, do hereby on this 6th day of March, 1906, order and declare that the said land, as more fully described herein below, situate in the village of Nellikulama in the Ihala Medagandahe tulana of the Nuwaragam korale of the Nuwaragampalata, in the North-Central Province, and shown as lot 1 in preliminary plan No. 344 and in the annexed certified tracing therefrom, and containing in extent 547 acres and 3 roods, is the property of the Crown.

Description of the Land referred to.

The land commonly called or known as Nellikulamekele, situated in the village of Nellikalama in the Ihala Medagandahe tulana of the Nuwaragam korale of the Nuwaragampalata, in the North-Central Province, containing in extent 547 acres and 3 roods, shown as lot 1 in preliminary plan No. 344 and in the annexed certified tracing therefrom, and bounded as follows: on the north by the village limit of Katugampolagama; on the east by the pinpara from Diwulwewa to Eppawala; on the south by the village limit of Dikwewa; on the west by the village limit of Kandakkulama, the village limit of Medagama.

NOTE.—The following lots lying within the above boundaries are excluded from this order, and their aggregate acreage of 27 acres 2 roods and 28 perches is not included in the acreage of 547 acres and 3 roods given above:—

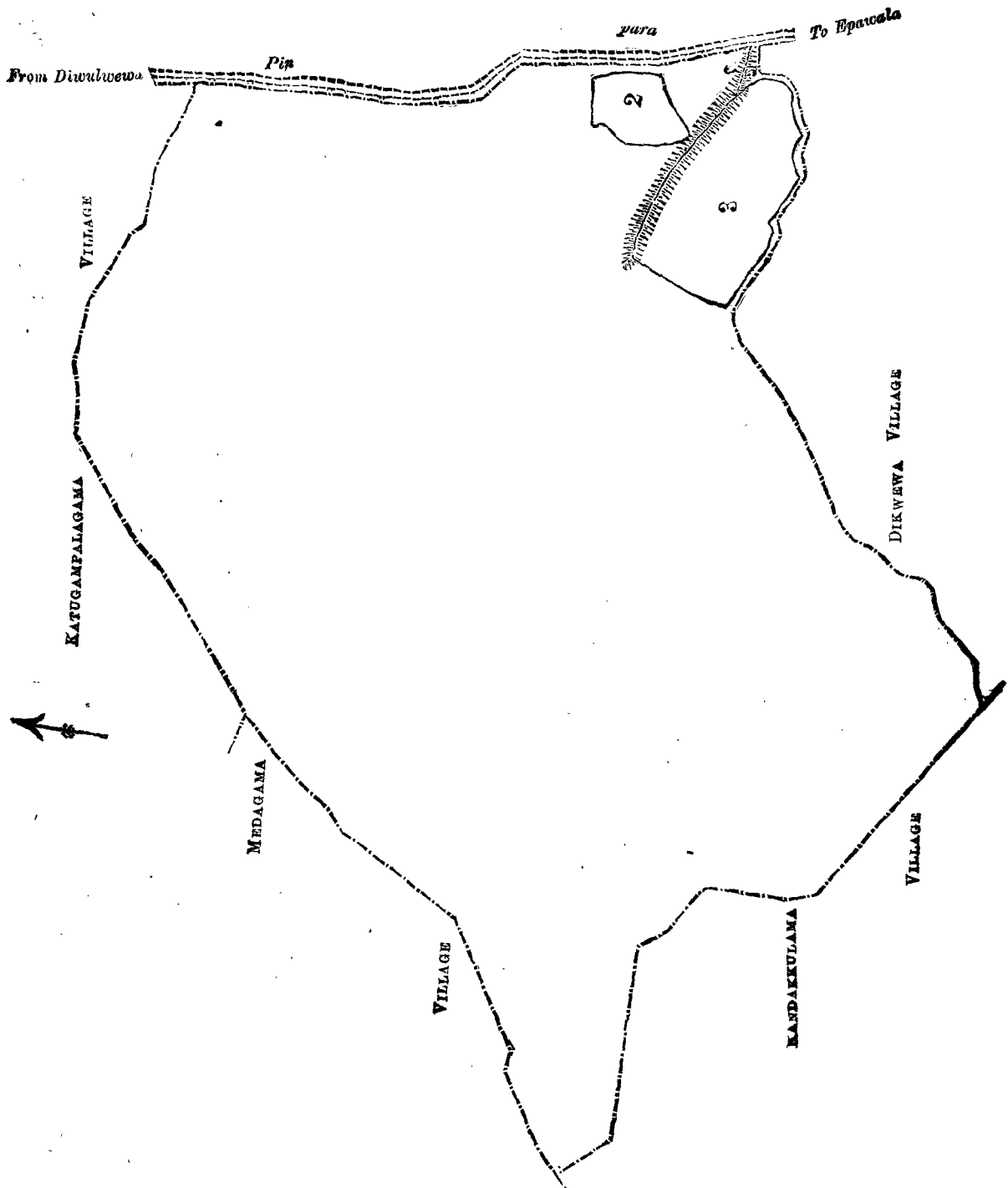
Preliminary plan 344.

Lot.	Name of Land.	Extent.		
		A.	R.	P.
2	Nellikulamepaluwela	5	0	38
3	Nellikulamewewa	22	1	30
		27	2	28

The 6th day of March, 1906.

W. E. WAIT,
Special Officer.

[For Tracing see page 337.]



Scale of 16 Chains to an Inch.

Situation : Nellikulama village in Ihala Medagandahe tulana of Nuwaragam korale.
Preliminary plan 344.

Lot.	Name of Land.	Extent. A. R. P.
1	Nellikulamekele	547 3 0
<i>Lot excluded.</i>		
2	Nellikulamepaluwela	5 0 38
3	Nellikulamewewa	22 1 30
		27 2 28

Sheets F ⁹ 52-60 and F ¹⁴ 4-12

Surveyor-General's Office,
Colombo, October 26, 1905.
Anuradhapura S.O. 286.

J. B. M. RIDOUT,
Surveyor-General

Order under Section 4, Sub-section (1), of "The Waste Lands Ordinances of 1897, 1899, 1900, and 1903," declaring Land to be Crown Property.

In the matter of the land commonly called or known as Ahurupelmullelanda, Galkumburawattahena, Ulugedarawattagoda, &c., situate in the village of Pallegama in the Morawak korale of the Matara District, in the Southern Province, and of "The Waste Lands Ordinances of 1897, 1899, 1900, and 1903."

WHEREAS in pursuance of section 1 of the said Ordinances it was duly notified on the 18th day of August, One thousand Nine hundred and Five, that if no claim to the land commonly called or known as Ahurupelmullelanda, Galkumburawattahena, Ulugedarawattagoda, &c., situate in the village of Pallegama in the Morawak korale of the Matara District, in the Southern Province, containing in extent 9 acres 1 rood and 20 perches, and shown as lot 9 in preliminary plan No. 170 and in the annexed certified tracing therefrom, was made to the Special Officer appointed under section 28 of the said Ordinances within the period of three months from the date specified in such notice, such land would be deemed the property of the Crown and dealt with on account of the Crown (*vide* Notice No. 2,257):

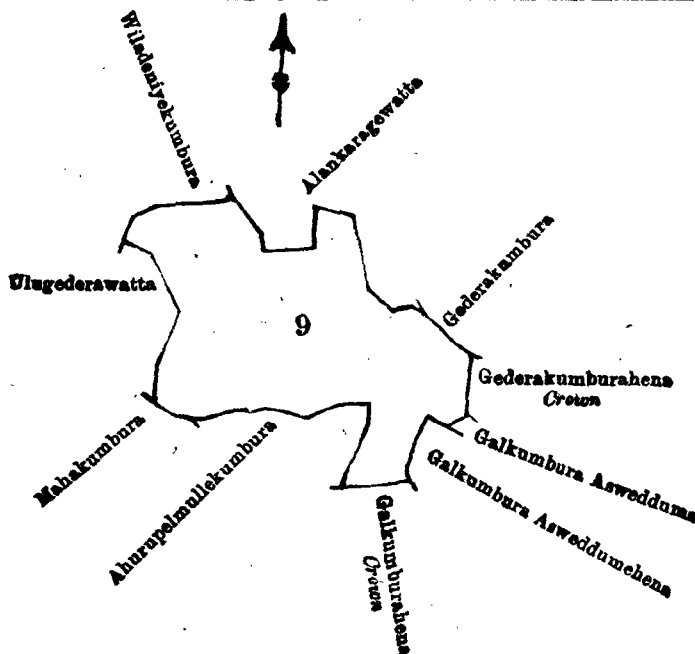
And whereas (1) Alankarage Dana, (2) Alankarage Sentu, (3) Don David Wijesekara, all of Pallegama, made claim thereto, and whereas the said claimants have withdrawn their claims to the said land, I, John George Fraser, Special Officer appointed under section 28 of the said Ordinances, under and by virtue of the powers vested in me in that behalf by section 4 of the said Ordinances, do hereby on this 9th day of March, 1906, order and declare, under section 4, sub-section (1), of the said Ordinances, that the said land, as more fully described herein below, is the property of the Crown.

Description of the Land referred to.

The following lot situated in the village of Pallegama in the Morawak korale of the Matara District, in the Southern Province, as described in the annexed certified tracing:—

Lot.	Name of Land.	Extent.		
		A.	R.	P.
9	Ahurupelmullelanda, Galkumburawattahena, Ulugedarawattagoda, &c.	9	1	20

and bounded as follows: on the north by Wiladeniyakumbura claimed by Nadakandage Don Davith, Alankaragewatta claimed by Alankarage Dana and others; on the east by Gedarakumbura claimed by Don Andris Wirawardana Ratnayaka and others, Gedarakumburahena belonging to Crown, Galkumbura-aswed-



Scale of 8 Chains to an Inch.

Situation Pallegama village in Morawak korale.

Preliminary plan 170.

Lot.	Name of Land.	Extent.		
		A.	R.	P.
9	Ahurupelmullelanda, Galkumburawattahena, Ulugedarawattagoda, &c.	9	1	20

Surveyor-General's Office,
Colombo, July 24, 1905.

Sheets O 33-41 & O 34-42

J. B. M. RIDOUT,
for Surveyor-General.

duma claimed by A. Dintu and others, Galkumbura-asweddumahena claimed by ditto, on the south by Galkumburahena belonging to Crown, Ahurupelmullekumbura claimed by Don Bastian Wijesekera and others, Mahakumbura claimed by ditto; on the west by Ulugedarawatta claimed by Don Bastian Wijesekera and others.

March 9, 1906.

Matara S. O. 1,319

J. G. FRASER,
Special Officer.

**Order under Section 4, Sub-section (1), of "The Waste Lands Ordinances of 1897, 1899, 1900, and 1903,"
declaring Land to be Crown Property**

In the matter of the land commonly called or known as Tippolawattagawagoda, situate in the village of Pallegama in the Morawak korale of the Matara District, in the Southern Province, and of "The Waste Lands Ordinances of 1897, 1899, 1900 and 1903."

WHEREAS in pursuance of section 1 of the said Ordinances it was duly notified on the 18th day of August, One thousand Nine hundred and Five, that if no claim to the land commonly called or known as Tippolawattagawagoda, situate in the village of Pallegama in the Morawak korale of the Matara District, in the Southern Province, containing in extent 4 acres and 12 perches, and shown as lot 20 in preliminary plan No. 170 and in the annexed certified tracing therefrom, was made to the Special Officer appointed under section 28 of the said Ordinances within the period of three months from the date specified in such notice, such land would be deemed the property of the Crown and dealt with on account of the Crown (*vide* Notice No. 2,257):

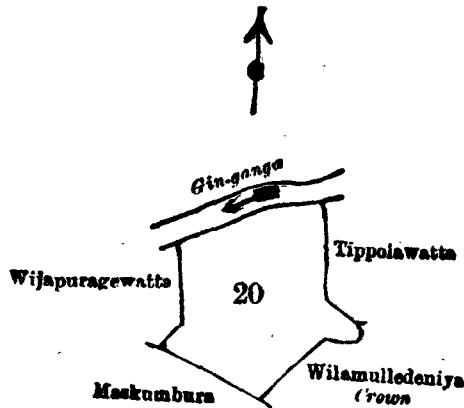
And whereas (1) Alutdurage Kira, (2) Alutdurage Dintu, (3) Alutdurage Bilindu, (4) Alutdurage Nada, (5) Alutdurage Siriyana, (6) Wanigapurage Andrisa, (7) Halelage Wattu, (8) Halelage Silindu, (9) Wanigapurage Wattukira, all of Pallegama, (10) Alutdurage Setu of Pallegama, now a resident at Wijeriya, in Kolonna korale, made claim thereto, and whereas the said claimants have withdrawn their claims to the said land, I, John George Fraser, Special Officer appointed under section 28 of the said Ordinances, under and by virtue of the powers vested in me in that behalf by section 4 of the said Ordinances, do hereby on this 9th day of March, 1906, order and declare, under section 4, sub-section (1), of the said Ordinances, that the said land, as more fully described herein below, is the property of the Crown.

Description of the Land referred to.

The following lot situated in the village of Pallegama in the Morawak korale of the Matara District, in the Southern Province, as described in the annexed certified tracing:—

Lot.	Name of Land.	Preliminary plan 170.		Extent.
		A.	R. P.	
20	Tippolawattagawagoda	4	0 12	

and bounded as follows: on the north by the Gin-ganga; on the east by Tippolawatta claimed by S. Don Carolis and others, Wilamulledeniya belonging to Crown; on the south by Wilamulledeniya belonging to



Scale of 8 Chains to an Inch.

Situation: Pallegama village in Morawak korale.

Lot.	Name of Land.	Preliminary plan 170.		Extent.
		A.	R. P.	
20	Tippolawattagawagoda	4	0 12	

Sheet O 33—41

Surveyor-General's Office,
Colombo, July 24, 1905.

J. B. M. RIDOUT,
for Surveyor-General.

Crown, Maskumbura claimed by Don Andris Wirawardana Ratnayaka and others; on the west by Wijapuragewatta claimed by Don Andris Wirawardana Ratnayaka and others.

J. G. FRASER,
Special Officer.

March 9, 1906.
Matara S.O. 1,320

**Order under Section 4, Sub-section (1), of "The Waste Lands Ordinances of 1897, 1899, 1900, and 1903,"
declaring the Lands to be Crown Property.**

In the matter of the lands commonly called or known as Wewelamuladeniya, Maduragodahena, and Udawewa tank bund, situate in the village of Pallegama in the Morawak korale of the Matara District, in the Southern Province, and of "The Waste Lands Ordinances of 1897, 1899, 1900, and 1903."

WHEREAS in pursuance of section 1 of the said Ordinances it was duly notified on the 18th day of August, One thousand Nine hundred and Five, that if no claim to the lands commonly called or known as Wewelamuladeniya, Maduragodahena, and Udawewa tank bund, situate in the village of Pallegama in the Morawak korale of the Matara District, in the Southern Province, containing in extent 7 acres and 21 perches, and shown as lots 147a, 203, and 204a in preliminary plan No. 170 and in the annexed certified tracing therefrom, was made to the Special Officer appointed under section 28 of the said Ordinances, within the period of three months from the date specified in such notice, such land would be deemed the property of the Crown and dealt with on account of the Crown (*vide* Notice No. 2,257):

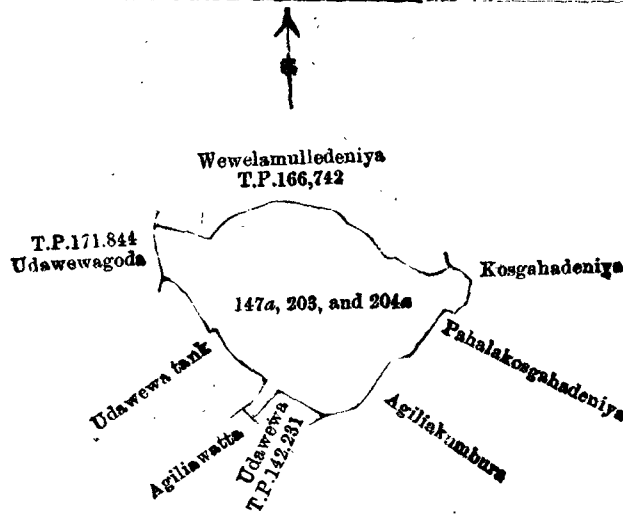
And whereas Nadakandage Don Salamon of Warakagoda made claim thereto, and whereas the said claimant has withdrawn his claim to the said land, I, John George Fraser, Special Officer appointed under section 28 of the said Ordinances, under and by virtue of the powers vested in me in that behalf by section 4 of the said Ordinances, do hereby on this 9th day of March, 1906, order and declare, under section 4, sub-section (1), of the said Ordinances, that the said lands, as more fully described herein below, are the property of the Crown.

Description of the Lands referred to.

The following lots situated in the village of Pallegama in the Morawak korale of the Matara District, in the Southern Province, as described in the annexed certified tracing:—

Lot.	Name of Land.	Preliminary plan 170.			Extent.		
		A.	R.	P.	A.	R.	P.
147a	Wewelamuladeniya	0	2	13	0	2	13
203	Maduragodahena	6	1	33	6	1	33
204a	Udawewa tank bund	0	0	15	0	0	15
				7	0	21	

and bounded as follows: on the north by T. P. 166,742 (Wewelamuladeniya); on the east by Kosgahadeniya claimed by Don Andris Wirawardana Ratnayaka and others, Pahalakosgahadeniya claimed by ditto; on the



Scale of 8 Chains to an Inch.

Situation: Pallegama village in Morawak korale.

Lot.	Name of Land.	Preliminary plan 170.			Extent.		
		A.	R.	P.	A.	R.	P.
147a	Wewelamuladeniya	0	2	13	0	2	13
203	Maduragodahena	6	1	33	6	1	33
204a	Udawewa tank bund	0	0	15	0	0	15
				7	0	21	

Surveyor-General's Office,
Colombo, July 24, 1905.

Sheet O 10
33—41

J. B. M. RIDOUT,
for Surveyor-General.

south by Agiliyakumbura claimed by Don Andris Wirawardana Ratnayaka and others, T. P. 142,231 (Udawewa), Agiliyawatta claimed by D. D. Weerakoon and others; on the west by the Udawewa, T. P. 171,844 (Udawewagoda).

March 9, 1906.
Matara S. O. 1,321

J. G. FRASER,
Special Officer.

Order under Section 2 of "The Waste Lands Ordinances of 1897, 1899, 1900, and 1903," declaring Land to be Crown Property.

In the matter of the land commonly called or known as Pillagawahena, Suduwelipotahena, Deniyawattahena, situate in the village of Pallegama in the Morawak korale of the Matara District, in the Southern Province, and of "The Waste Lands Ordinances of 1897, 1899, 1900, and 1903."

THE notice required by section 1 of "The Waste Lands Ordinances of 1897, 1899, 1900, and 1903," having been duly published in manner prescribed by that section in respect of the above-named land (*vide* Notice No. 2,257), and no claim having been made to the said land or to any interest therein within the period of three months from the date specified in the said notice, I, John George Fraser, Special Officer appointed under section 28 of the said Ordinances, under and by virtue of the powers vested in me in that behalf by section 2 of the said Ordinances, do hereby on this 9th day of March, 1906, order and declare that the said land, as more fully described herein below, situate in the village of Pallegama in the Morawak korale of the Matara District, in the Southern Province, and shown as lot 102 in preliminary plan No. 170 and in the annexed certified tracing therefrom, and containing in extent 23 acres 2 roods and 35 perches, is the property of the Crown.

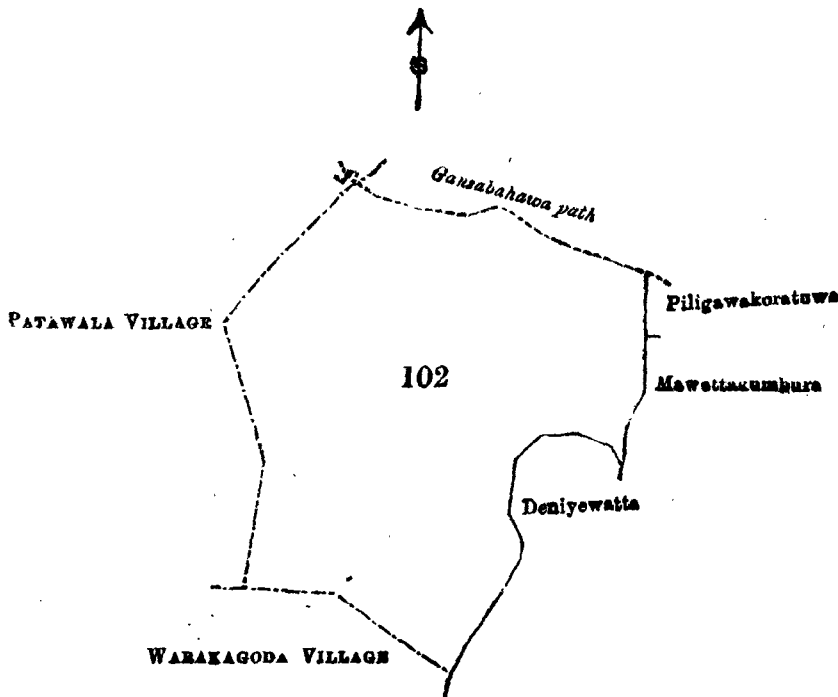
Description of the Land referred to.

The following lot situated in the village of Pallegama in the Morawak korale of the Matara District, in the Southern Province, as described in the annexed certified tracing:—

Preliminary plan 170.

Lot.	Name of Land.	Extent.
		A. R. P.
102	Pillagawahena, Suduwelipotahena, Deniyawattahena	23 2 35

and bounded as follows: on the north by a Gansabhawa road; on the east by Piligawakoratuwa claimed by Weerappuligekiribatta and others, Mawattakumbura claimed by Don Andris Wirawardana Ratnayaka



Scale of 8 Chains to an Inch.

Situation: Pallegama village in Morawak korale.

Preliminary plan 170.

Lot.	Name of Land.	Extent.
		A. R. P.
102	Pillagawahena, Suduwelipotahena, Deniyawattahena	23 2 35

9

Sheet O 56—64

Surveyor-General's Office,
Colombo, July 24, 1905.

J. B. M. RIDOUT,
for Surveyor-General.

and others, Deniyewatta claimed by Nadakandage Roges Hamy and others; on the south by the village limit of Warakagoda; on the west by the village limit of Patawala.

J. G. FRASER,
Special Officer.

March 9, 1906.
Matara S. O. 1,322

Order under Section 4, Sub-section (1) of "The Waste Lands Ordinances of 1897, 1899, 1900, and 1903."

In the matter of the lands commonly called or known as Hapugahawattehenyaya and Tennapitahenyaya, Attanayagahakumburehena, Palawattahenyaya, &c., situate in the village of Pallepanguwa in the Pattipola korale of the Yatikinda division, in the Province of Uva, and of "The Waste Lands Ordinances of 1897, 1899, 1900, and 1903."

WHEREAS in pursuance of section 1 of the said Ordinances it was duly declared and notified on the 9th day of June, One thousand Nine hundred and Five, that if no claim to the lands commonly called or known as Hapugahawattehenyaya and Tennapitahenyaya, Attanayagahakumburehena, Palawattahenyaya, &c., situate in the village of Pallepanguwa in the Pattipola korale of the Yatikinda division, in the Province of Uva, containing in extent 122 acres 3 roods and 36 perches, and shown as lots P 125, Q 125, R 125, S 125, 3,869, 3,870, 3,872, 3,873, 3,874, 3,875 in preliminary plan No. 1,165, was made to the Special Officer appointed under section 28 of the said Ordinances within the period of three months from the date specified in the said notice, such lands would be deemed the property of the Crown and dealt with on account of the Crown (*vide* Notice No. 2,200):

And whereas (1) Idamegedara Konara Mudiyansele Siatu, (2) Pallepanguwa Herat Mudiyansele Punchi Banda, Ele Gamarala, (3) Pallepanguwa Konara Mudiyansele Hin Banda, (4) Idame Konara Mudiyansele Hin Banda, (5) Attanayaka Mudiyansele Kiri Banda, (6) Idamegedara Konara Mudiyansele Ukku Banda, (7) Medakumburegedera Herat Mudiyansele Tisahami made claim to portions thereto, and I, John George Fraser, Special Officer appointed under section 28 of the said Ordinances made due inquiry into such claim; and whereas the said sixth claimant Idamegedara Konara Mudiyansele Ukku Banda has withdrawn his claim to the lands appearing in the notice; and whereas I and the said 1st, 2nd, 3rd, 4th, 5th, and 7th claimants, with consent of His Excellency the Governor, came to an agreement in writing concerning the said portions of lands under section 4, sub-section (1), of the said Ordinances; whereby it was ordered that the said 1st, 2nd, 3rd, 4th, 5th, and 7th claimants should pay to the Government Agent at Badulla a sum of Rupees One hundred and Ten (Rs. 110) as purchase amount and fees on or before the 17th day of November, One thousand Nine hundred and Five, for 11 acres, out of the above specified lands, and thereupon the 1st, 2nd, 3rd, 4th, 5th, and 7th claimants should be declared to be the purchasers of the said 11 acres of lands commonly called or known as Hapugahawattehenyaya and Tennepitahenyaya, &c.:

And whereas it was further agreed and ordered that in default of such payment the claim should be considered as having been withdrawn, and the said portions of lands should be declared to be the property of the Crown:

And whereas the said claimants have failed to pay the purchase amount agreed upon on the due date, the lands as specified below are hereby declared to be the property of the Crown.

Description of the Lands referred to.

The following lots situated in the village of Pallepanguwa in Pattipola korale of the Yatikinda division, in the Province of Uva, as described in the annexed certified tracing:—

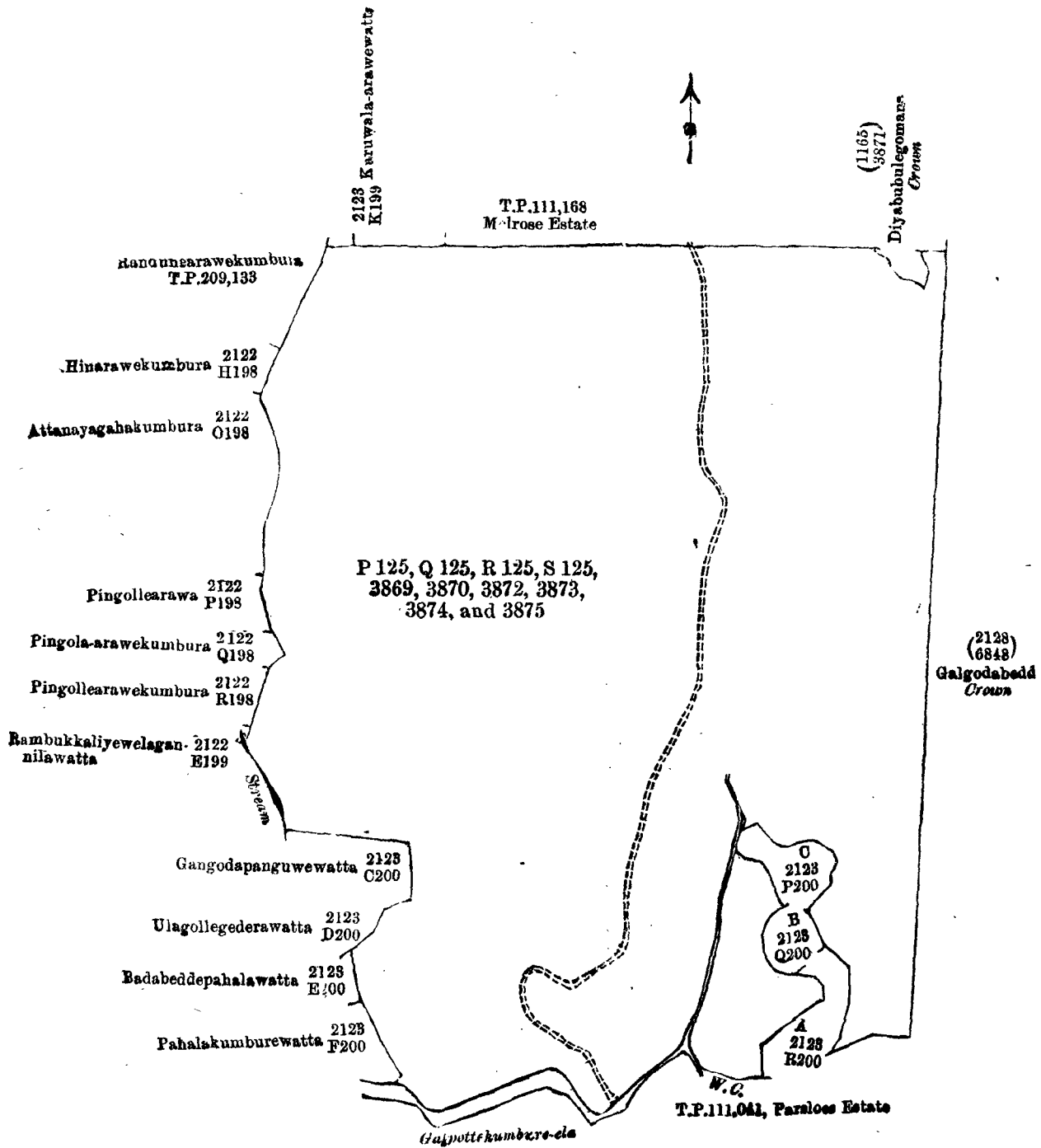
Preliminary plan 1,165.

Lot.	Name of Land.	Extent.		
		A.	R.	P.
P 125 ..	Hapugahawattehenyaya and Tennepitahenyaya ..	18	1	22
Q 125 ..	Attanayagahakumburehena ..	1	2	27
R 125 ..	Palawattahenyaya and Polgahawattehenyaya ..	15	1	8
S 125 ..	Gangodayapanguwehenyaya ..	10	3	30
3869 ..	Elealekandura or Puriyagodamukalana ..	4	1	28
3870 ..	Alahena <i>alias</i> Puliwattemukalana ..	4	3	31
3872 ..	Diyabubulegommana ..	0	1	14
3873 ..	Atubedilandehenyaya and Huriyagodahenyaya ..	65	1	12
3874 ..	Diyabubulegommana ..	0	3	12
3875 ..	Do. ..	0	3	12
		122	3	36

and bounded as follows: on the north by Karuwala-arawewatta claimed by Hing Appu and Welegamarala P.P. 2,123/K 199), Melrose estate (T.P. 111,168), Diyabubulegommana belonging to Crown (P.P. 1,165/3,871), Melrose estate (T.P. 111,168); on the east by Galgodabedda belonging to Crown (P.P. 2,128/6,848) on the south by Parsloes estate (T.P. 111,041), Ulpotekumbura claimed by Vipassi Unnanse (P.P. 2,123/R 200), Geduwa-arawekumbura claimed by ditto (P.P. 2,123/Q 200), Pillewekumbura claimed by ditto (P.P. 2,123 P 200), an ela, the Gapottekumbura-ela; on the west by Pahalakumburewatta claimed by Tusehmi (P.P. 2,123/F 200), Badabaddepalawatta claimed by R. M. Sirimal Appu (P.P. 2,123/E 200), Ulagollegedera-watta claimed by H. M. Sudu Kuma and Tusehmi (P.P. 2,123/D 200), Gangodapanguwewatta claimed by Appuhamy Arachchi (P.P. 2,123/C 200), a stream, Rambukkeliyewelagannilawatta claimed by H. M. Hing-appu and Welegamarala (P.P. 2,122/E 199), Pingollearawakumbura claimed by Kiribanda (P.P. 2,122/R 198), Pingollearawekumbura claimed by Kiribanda (P.P. 2,122/Q 198), Pingollearawa claimed by R. M. Sudu-menika (P.P. 2,122/P 198), Attanayagahakumbura claimed by R. Komalat Appu (P.P. 2,122/O 198), Hin-arawekumbura claimed by Kiribanda (P.P. 2,122/H 198), Randunearawekumbura belonging to I. K. Mudiyansele Siyatu (T.P. 209,133).

January 11, 1906,

J. G. FRASER,
Special Officer.



Scale of 8 Chains to an Inch.

Situation: Pallepanguwa village in Yatikinda division of Pattipola korale.

Preliminary plan 1,165.

Lot.	Name of Land.	Extent.		
		A.	R.	P.
P 125 ..	Hapugahawattehenyaya and Tennepitahenyaya ..	18	1	22
Q 125 ..	Attanayagahakumburehena ..	1	2	27
R 125 ..	Palawattahenyaya and Polgahawattehenyaya ..	15	1	8
S 125 ..	Gangodayapanguwehenyaya ..	10	3	30
3869 ..	Elalekandura or Puriyagodamukalana ..	4	1	28
3870 ..	Alahena alias Puliwattemukalana ..	4	3	31
3872 ..	Diyabubulegommana ..	0	1	14
3873 ..	Atubedilandehenyaya and Huriyagodahenyaya ..	65	1	12
3874 ..	Diyabubulegommana ..	0	3	12
3875 ..	Do. ..	0	3	12
		122	3	36

Surveyor-General's Office,
Colombo, December 11, 1905.
Uva S. O. 864

J. B. M. RIDOUT,
for Surveyor-General.

Order under Section 4, Sub-section (1), of " The Waste Lands Ordinances of 1897, 1899, 1900, and 1903," declaring Lands to be Crown Property.

In the matter of the lands commonly called or known as Kahatagedarawatta and Kahatagahawatta, situate in the village of Hingurugamuwa in the Dambawinipalata korale of the Udukinda division, in the Province of Uva, and of " The Waste Lands Ordinances of 1897, 1899, 1900, and 1903."

WHEREAS in pursuance of section 1 of the said Ordinances it was duly notified on the 12th day of June, One thousand Nine hundred and Three, that if no claim to the lands commonly called or known as Kahatagahagedarawatta and Kahatagahawatta, situate in the village of Hingurugamuwa in the Dambawinipalata korale of the Udukinda division, in the Province of Uva, containing in extent 4 acres 3 roods and 27 perches, and shown as lots 8c and 8d in preliminary plan No. 74 and in the annexed certified tracing therefrom, was made to the Special Officer appointed under section 28 of the said Ordinances, within the period of three months from the date specified in such notice, such lands would be deemed the property of the Crown and dealt with on account of the Crown (*vide* Notice No. 1,545)

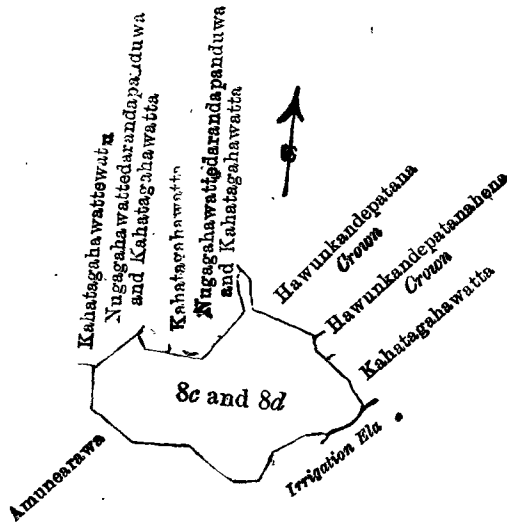
And whereas (1) Nugagahawattegedara Rambandiya *alias* Kahatagahagedara Rambandia, (2) Kahatagahagedara Kiru, (3) Nugagahakoratuwe Rambandiya, (4) Apullanagedara Siriya, (5) Tennewattegedara Pitche Umma, and (6) Galpottewattegedara Kalu, all of Hingurugamuwa, made claim thereto; and whereas the said claimants have withdrawn their claims to the said lands, I, John George Fraser, Special Officer appointed under section 28 of the said Ordinances, under and by virtue of the powers vested in me in that behalf by section 4 of the said Ordinances, do hereby on this 24th day of February, 1906, order and declare, under section 4, sub-section (1), of the said Ordinances, that the said lands, as more fully described herein below, are the property of the Crown.

Description of Lands referred to.

The following lots situated in the village of Hingurugamuwa in the Dambawinipalata korale of the Udukinda division, in the Province of Uva, as described in the annexed certified tracing:—

Preliminary plan 74.			Extent.		
Lot.	Name of Land.		A.	R.	P.
8c ..	Kahatagahagedarawatta	1	1	12
8d ..	Kahatagahawatta	3	2	15
			4	3	27

and bounded as follows: on the north by Nugagahawattedarandapanduwa and Kahatagahawatta sold by Crown to Ratnayeke Dingiri Banda, Kahatagahawatta sold by Crown to Ratnayeke Dingiri Banda, Nugagahawattedarandapanduwa and Kahatagahawatta sold by Crown to Ratnayeke Dingiri Banda, Hawunkandepatana belonging to Crown; on the east by Hawunkandepatana belonging to Crown, Kahatagahawatta sold by



Scale of 8 Chains to an Inch.

Situation: Hingurugamuwa village in Dambawini palata korale of Badulla District.

Preliminary plan 74.			Extent.		
Lot.	Name of Land.		A.	R.	P.
8c ..	Kahatagahagedarawatta	1	1	12
8d ..	Kahatagahawatta	3	2	15
			4	3	27

Surveyor-General's Office,
Colombo, February 21, 1906.

Sheet M 12
49—57

J. B. M. RIDOUT,
for Surveyor-General.

Crown to Kahatagahagedara *alias* Nugagahawattegedara Rambandiya, an irrigation ela; on the south by Amunearawa belonging to Polarawegedara Adrianhami; on the west by Amunearawa belonging to Polarawegedara Adrianhami, Kahatagahawattewatu claimed by Kahatagahagedara Menika and others.

February 24, 1906.

J. G. FRASER,
Special Officer.

PRELIMINARY NOTICES.

Notice under "The Waste Lands Ordinances of 1897, 1899, 1900, and 1903."

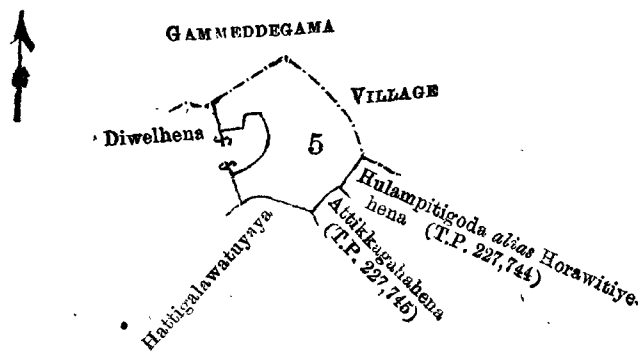
TAKE notice, that unless within three months from the 27th day of April, 1906, the persons, if any, who claim any interest in the land hereinafter mentioned, make claim in person or in writing to the said land or to some interest therein to H. O. Fox, Esq., Special Officer appointed under section 28 of "The Waste Lands Ordinances, 1897, 1899, 1900, and 1903," at his office at Hill House, Mutwal, Colombo :

Such Special Officer, in pursuance of the powers vested in him by the said Ordinances, will declare by writing under his hand that the said land, to which no claim has been made, is the property of the Crown.

H. O. Fox,
Special Officer.

Description of the Land referred to.

The land commonly called or known as Divelheneyaya, situated in the village of Galatumba in the Kandaboda pattu of the Matara District, in the Southern Province, containing in extent 9 acres 3 roods and 7 perches, shown as lot 5 in preliminary plan No. 89 and in the annexed certified tracing therefrom, and bounded as follows : on the north by the village limit of Gammeddegama ; on the east by the village limit of Gammeddegama, Hulampitigoda *alias* Horawitiyehena (T. P. 227,744), Attikkagahahena (T.P. 227,745) ; on the south by Hattigalawatuyaya claimed by Kekatellage Andris Appu and others ; on the west by Diwelhena claimed by W. C. Mohotti of Galatumba.



Scale of 16 Chains to an Inch.

Situation : Galatumba village in Kandaboda pattu.

Preliminary plan 89.

Lot.	Name of Land.	Extent.
		A. R. P.
5	Divelheneyaya	9 3 7

Sheet O 20
II.

Surveyor-General's Office,
Colombo, March 30, 1906.

2,418

J. B. M. RIDOUT,
for Surveyor-General.

Matara S. O. 6—1906

Notice under "The Waste Lands Ordinances of 1897, 1899, 1900, and 1903."

TAKE notice, that unless within three months from the 27th day of April, 1906, the persons if any, who claim any interest in the lands hereinafter mentioned or in any one or more of such lands, make claim in person or in writing to the said lands or any of them or to some interest therein to H. O. Fox, Esq., Special Officer appointed under section 28 of "The Waste Lands Ordinances, 1897, 1899, 1900, and 1903," at his office at Hill House, Mutwal, Colombo :

Such Special Officer, in pursuance of the powers vested in him by the said Ordinances, will declare by writing under his hand that the said lands or such of them, as to which no claim has been made, are the property of the Crown.

H. O. Fox,
Special Officer.

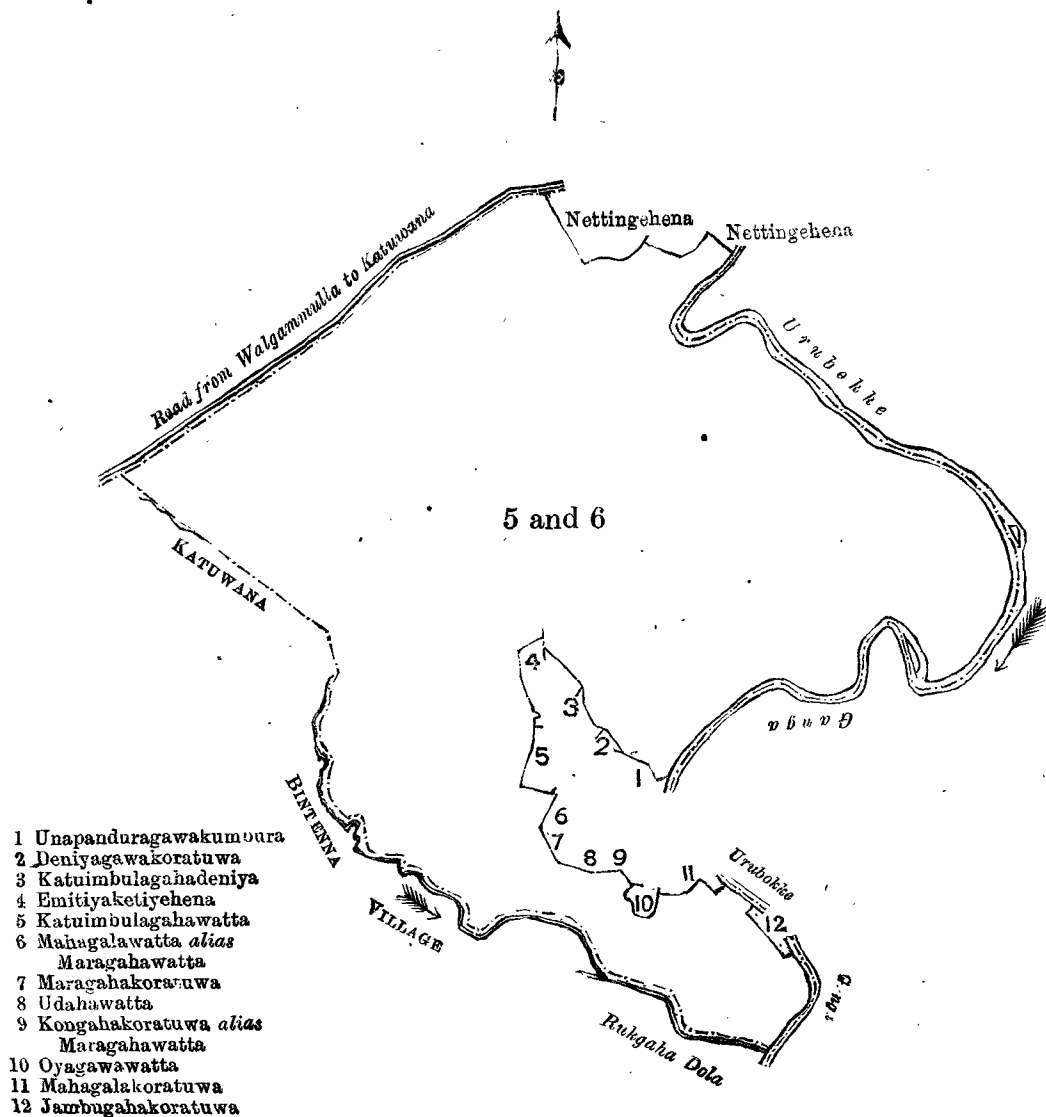
D 3

Description of the Lands referred to.

The following lots situated in the village of Ranasingōda in the Giruwa Pattu West of the Hambantota District, in the Southern Province, as described in the annexed certified tracing :—

Lot.	Preliminary plan 151.		Extent. A. R. P.
	Name of Land.		
5	--	Netthingehena	1 1 17
6	--	Nekatigehena, Bogahahenyaya <i>alias</i> Malapalahena, Melaketiyahena, Mahagalahena, Kapukoratuwa, Katukurundumandiyahena, Mahadunumadalahena, Bogahahena, Agalagodagehena, Pelawattēyaya, Gorakagahawattagodella, &c.	243 0 8
			244 1 25

and bounded as follows : on the north by the road from Walgammulla to Katuwana, Nettingehena (citronella) claimed by Don Bastian Muttucumarū ; on the east by the Urubokka-ganga, Unapanduragawakumbura claimed by Ranasinge Don Siman, Vel-vidane, Deniyagawakoratuwa claimed by ditto, Katuimbulagahaheniya claimed by ditto, Emitiyaketiyehena (citronella) claimed by Samarasingha Gunawardana Girigoris, Katuimbulagahawatta claimed by ditto, Mahagalawatta *alias* Maragahawatta claimed by Ranasinge Don Siman, Maragahakoratuwa claimed by ditto, Udahawatta claimed by Ranasinge Babun and others, Kongahakoratuwa *alias* Maragahawatta claimed by Ranasinge Nicholas, Oyagawawatta claimed by Ranasinge Don Siman and others, Mahagalakoratuwa claimed by Ranasinge Nicolas and others, the Urubokka-ganga, Jambugahakoratuwa claimed by Ranasinge Don Siman, the Urubokka-ganga ; on the south by the Rukgahadola, the village limit of Katuwana Bintenna ; on the west by the village limit of Katuwana Bintenna.



Scale of 16 Chains to an Inch.

Situation : Ranasingoda village in West Giruwa Pattu.			Preliminary plan 151.			Extent.		
Lot.	Name of Land.					A.	R.	P.
5	..	Neththingehena	1	1	17
6	..	Nekatigehena, Bogahahenyaya <i>alias</i> Malapalahena, Melaketiyahena, Mahagalahena, Kapukoratuwa, Katukurundumandiyehena, Mahadunumadalahena, Bogahahena, Agalagodagehena, &c.	243	0	8
						<u>244</u>	<u>1</u>	<u>25</u>

Sheet O ¹⁵
23—31

Surveyor-General's Office,
Colombo, March 14, 1906.
2,419

J. B. M. RIDOUT,
for Surveyor-General.
Hambantota S. O. 11—1906

Notice under "The Waste Lands Ordinances of 1897, 1899, 1900, and 1903."

TAKE notice, that unless within three months from the 27th day of April, 1906, the persons, if any, who claim any interest in the lands hereinafter mentioned, or in any one or more of such lands, make claim in person or in writing to the said lands or any of them or to some interest therein to H. O. Fox, Esq., Special Officer appointed under section 28 of "The Waste Lands Ordinances, 1897, 1899, 1900, and 1903," at his office at Hill House, Mutwal, Colombo :

Such Special Officer, in pursuance of the powers vested in him by the said Ordinances, will declare by writing under his hand that the said lands, or such of them, as to which no claim has been made, are the property of the Crown.

H. O. Fox,
Special Officer.

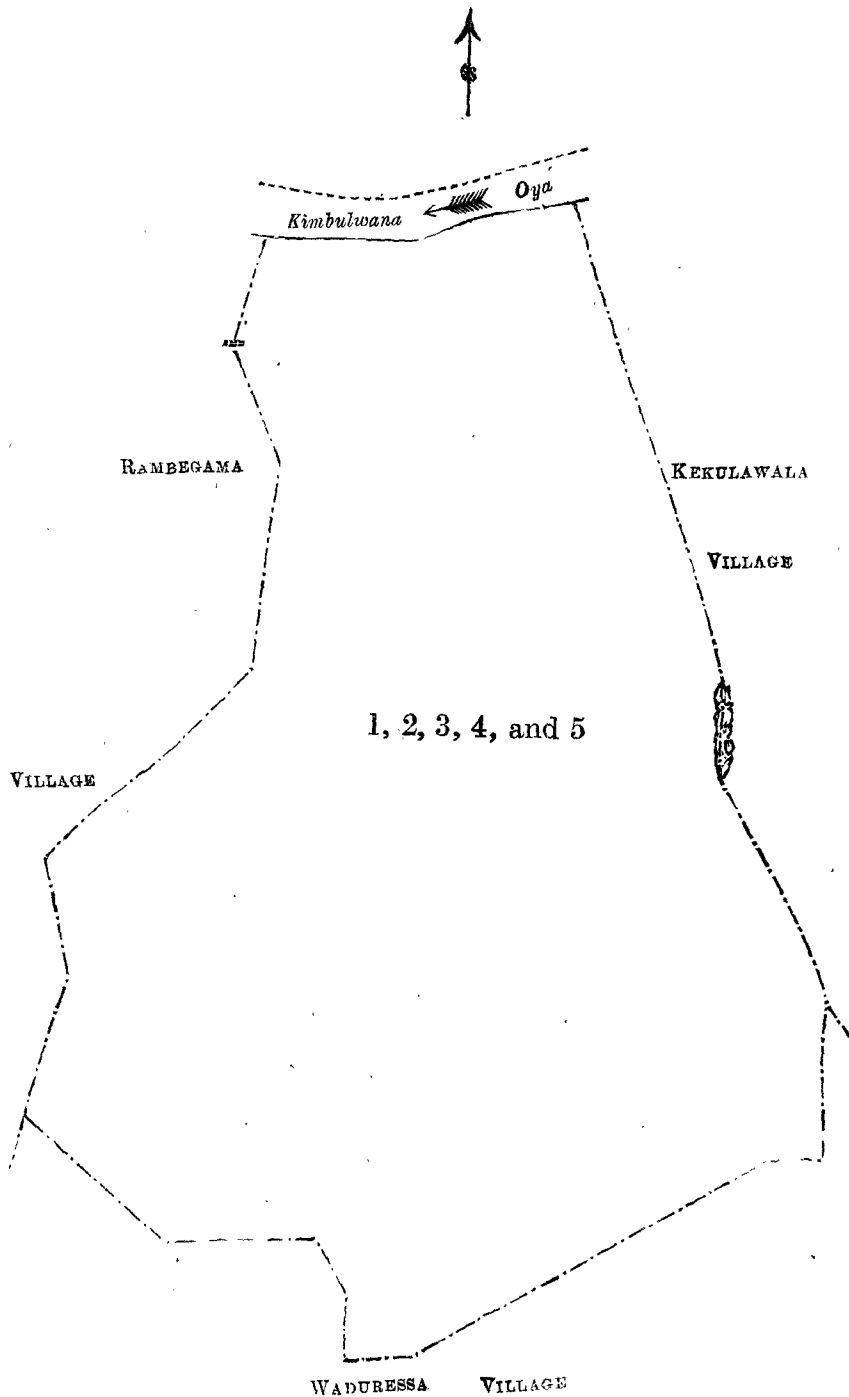
Description of the Lands referred to.

The following lots situated in the village of PUNCHINAIDEGAMA in Mahagalboda Egoda korale of Hiriyala hatpattu in the KUNEGALA District, in the North-Western Province, as described in the annexed certified tracing :—

Lot.	Name of Land.		W. L. O. S. 6.	Extent.		
				A.	R.	P.
1	..	Ebagawamukalana	...	4	2	8
2	..	Mallagollemukalana, Puhulhene-ebemukalana, Ebagawa-kele, Galagawa Atdanduwwa	...	23	1	17
3	..	Kongahamulakele	...	8	0	0
4	..	Galagawahenyaya, Helembagahamulahena, Welipitiyhena	...	50	3	22
5	..	Iswetiyagawa Atdanduwwa, Kalukombahenagawa Atdanduwwa	...	13	3	8
				<u>100</u>	<u>2</u>	<u>15</u>

and bounded as follows : on the north by the Kimbulwana-oya ; on the east by the village limit of Kekulawala ; the village limit of Waduressa ; on the south by the village limit of Waduressa ; on the west by the village limit of Rambegama.

[For Tracing see page 548.]



Situation : Punchinaidegama village in Hiriyala hatpattu of Mahagalboda Egoda korale.

Lot.	W. L. O. S. 6.		Extent. A. R. P.
	Name of Land.		
1 ..	Ebagawamukalana	4 2 8
2 ..	Mallagollemukalana, Puhulhene-ebemukalana, Ebagawa- kele, &c.	23 1 17
3 ..	Kongahamulakele	8 0 0
4 ..	Galagawahenyaya, Helembagahamulahena, Welipitiye- hena	50 3 22
5 ..	Iswetiyagawa Atdanduwawa, Kalukombahenagawa Atdan- duwawa	13 3 8
			<u>100 2 15</u>

Surveyor-General's Office,
Colombo, April 2, 1906.
2,420

R. S. TEMPLETON,
for Surveyor-General.
Kurunegala S. O. 13—1906

Notice under "The Waste Lands Ordinances of 1897, 1899, 1900, and 1903."

TAKE notice, that unless within three months from the 27th day of April, 1906, the persons, if any, who claim any interest in the lands hereinafter mentioned, or in any one or more of such lands, make claim in person or in writing to the said lands or any of them or to some interest therein to H. O. Fox, Esq., Special Officer appointed under section 28 of "The Waste Lands Ordinances, 1897, 1899, 1900, and 1903," at his office at Hill House, Mutwal, Colombo :

Such Special Officer, in pursuance of the powers vested in him by the said Ordinances, will declare by writing under his hand that the said lands, or such of them, as to which no claim has been made, are the property of the Crown.

H. O. Fox,
Special Officer.

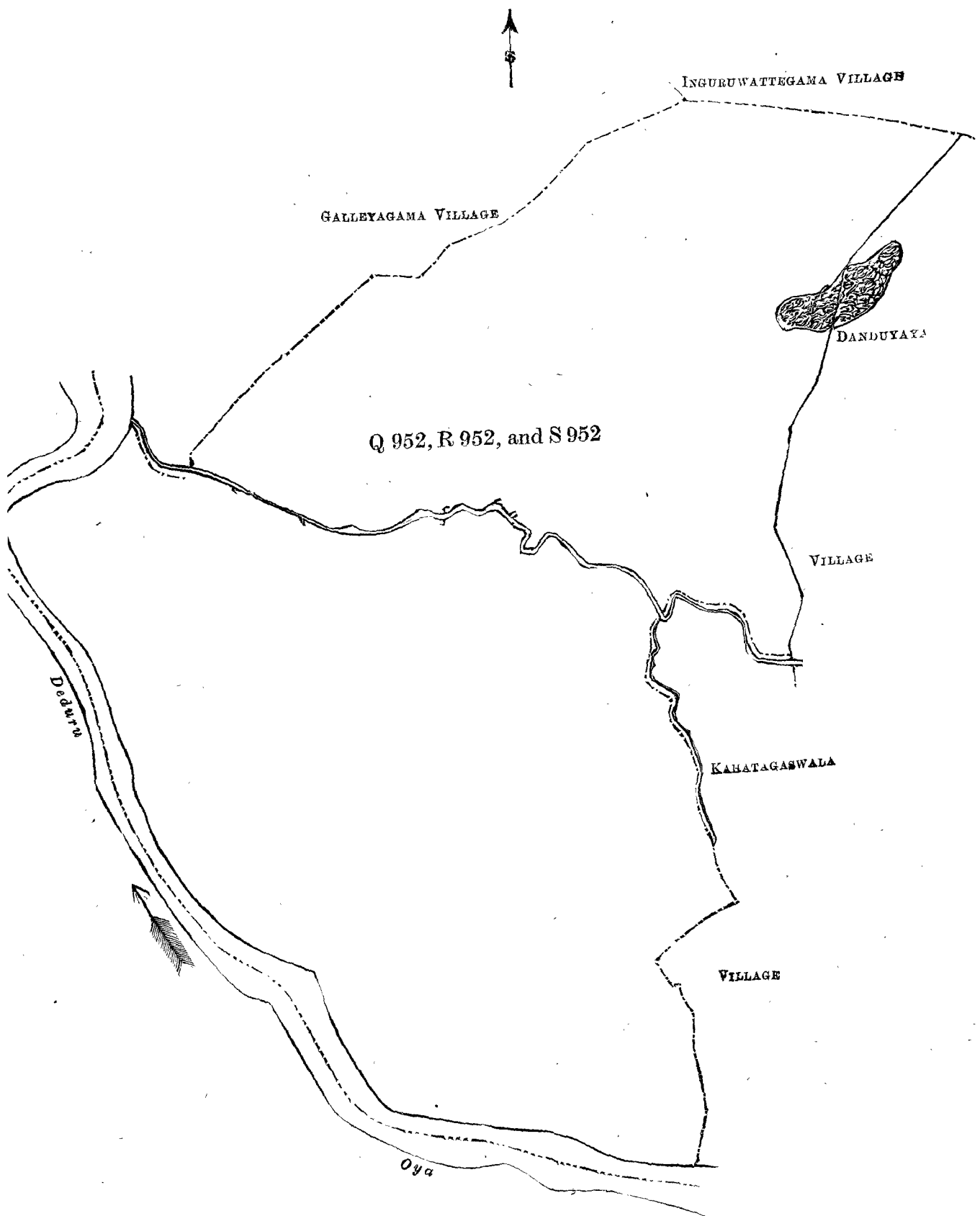
Description of the Lands referred to.

The following lots situated in the village of Gepallawa in the Mahagalboda Egoda korale of the Hiriyala hatpattu of the Kurunegala District, in the North-Western Province, as described in the annexed certified tracing :—

Lot.	Preliminary plan 1,964.		Extent.	
	Name of Land.		A. R. P.	
Q 952	..	Gepallawawela, Gepallawawewa	..	16 1 19
R 952	..	Gepallawehenyaya	..	90 2 0
S 952	..	Imbulgollehenyaya, Talawanagalapaulahena, Talawanagala, Dalupota Pillewahena, Elabodahena	..	69 3 17
				176 2 36

and bounded as follows : on the north by the village limit of Galleyagama, the village limit of Inguruwattagama ; on the east by the village limit of Danduyaya, the village limit of Kahatagaswala ; on the south and west by the Deduru-oya.

[For Tracing see page 350.]



Map : Gepallawa village in Hiriyala hatpattu of Mahagalboda Egoda korale.

Lot.	Preliminary plan 1,964.		Extent.
	Name of Land.		
Q 952	..	Gepallawawela, Gepallawawewa 16 1 19
R 952	..	Gepallawehenyaya 90 2 0
S 952	..	Imbulgollehenyaya, &c. 69 3 17
			<hr/>
			176 2 36

Surveyor-General's Office,
Colombo, April 10, 1906.
2,421

J. B. M. RIDOUT,
for Surveyor-General
Kurunegala S. O. 14—1906

Notice under "The Waste Lands Ordinances of 1897, 1899, 1900, and 1903."

TAKE notice, that unless within three months from the 27th day of April, 1906, the persons, if any, who claim any interest in the lands hereinafter mentioned, or in any one or more of such lands, make claim in person or in writing to the said lands or any of them or to some interest therein to H. O. Fox, Esq., Special Officer appointed under section 28 of "The Waste Lands Ordinances, 1897, 1899, 1900, and 1903," at his office at Hill House, Mutwal, Colombo:

Such Special Officer, in pursuance of the powers vested in him by the said Ordinances, will declare by writing under his hand that the said lands, or such of them as to which no claim has been made, are the property of the Crown.

H. O. Fox,
Special Officer.

Description of the Lands referred to.

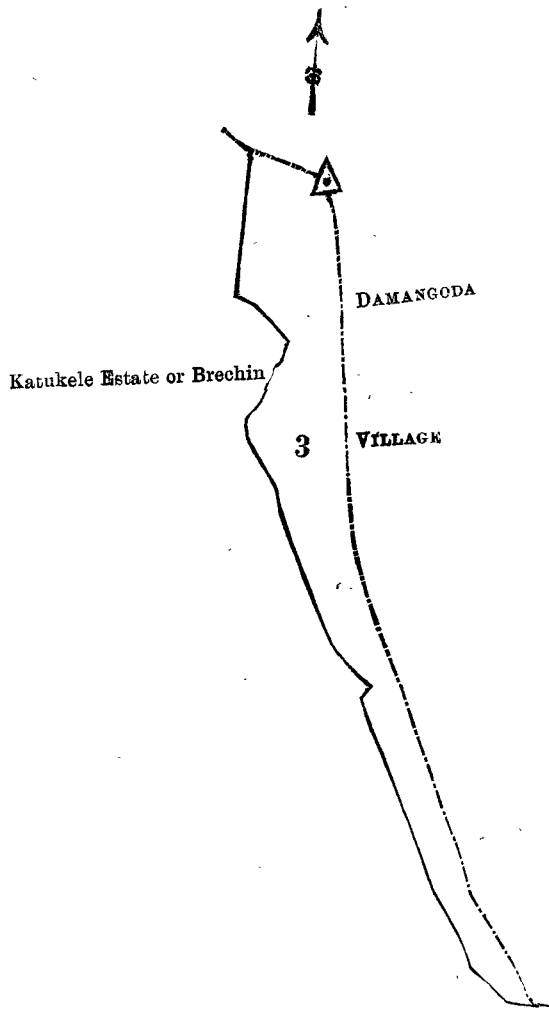
The following lots situated in the village of Gomagoda in the Rilpola korale of the Yatikinda division. in the Province of Uva, as described in the annexed certified tracings:—

I.

Preliminary plan 109.

Lot.	Name of Land.	Extent.
3	Gomagodapatana	8 3 2

and bounded as follows: on the north and east by the village limit of Damangoda; on the south and west by Katukela estate or Brechin claimed by Mr. H. E. Dambawinne and others.



Scale of 8 Chains to an Inch.

Situation: Gomagoda village in Rilpola korale.

Preliminary plan 109.

Lot.	Name of Land.	Extent.
3	Gomagodapatana	8 3 24

Sheets M 7 and M 7
23—31 39—47

Surveyor-General's Office,
Colombo, April 10, 1906.

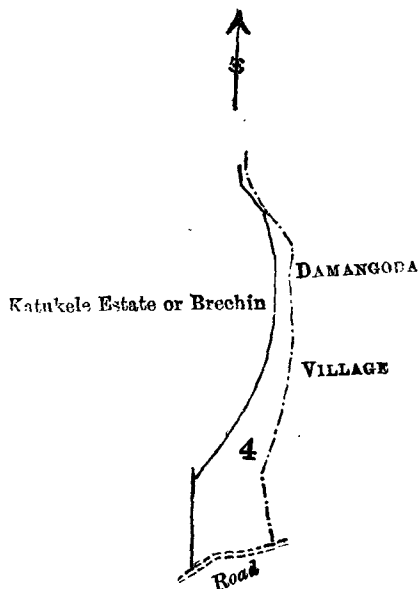
J. B. M. RIDOUT,
for Surveyor-General.

II.

Preliminary plan 109.

Lot.	Name of Land.	Extent.	
		A.	R. P.
4	Weliwissapatana	2	1 38

and bounded as follows : on the north and east by the village limit of Damangoda ; on the south by a road ; on the west by Katukela estate or Brechin claimed by Mr. H. E. Dambawinne and others.



Scale of 8 Chains to an Inch.

Situation : Gomagoda village in Rilpola korale.

Preliminary plan 109.

Lot.	Name of Land.	Extent.	
		A.	R. P.
4	Weliwissapatana	2	1 38

Sheet M 39-47 ⁷

Surveyor-General's Office,
Colombo, April 10, 1906.
2,422

J. B. M. RIDOUT,
for Surveyor-General.
Uva S. O. 9—1906

Notice under "The Waste Lands Ordinances of 1897, 1899, 1900, and 1903."

TAKE notice, that unless within three months from the 27th day of April, 1906, the persons, if any, who claim any interest in the lands hereinafter mentioned, or in any one or more of such lands, make claim in person or in writing to the said lands or any of them or to some interest therein to H. O. Fox, Esq., Special Officer appointed under section 28 of "The Waste Lands Ordinances of 1897, 1899, 1900, and 1903," at his office at Hill House, Mutwal, Colombo :

Such Special Officer, in pursuance of the powers vested in him by the said Ordinances, will declare by writing under his hand that the said lands, or such of them as to which no claim has been made, is the property of the Crown.

H. O. Fox,
Special Officer.

Description of the Lands referred to.

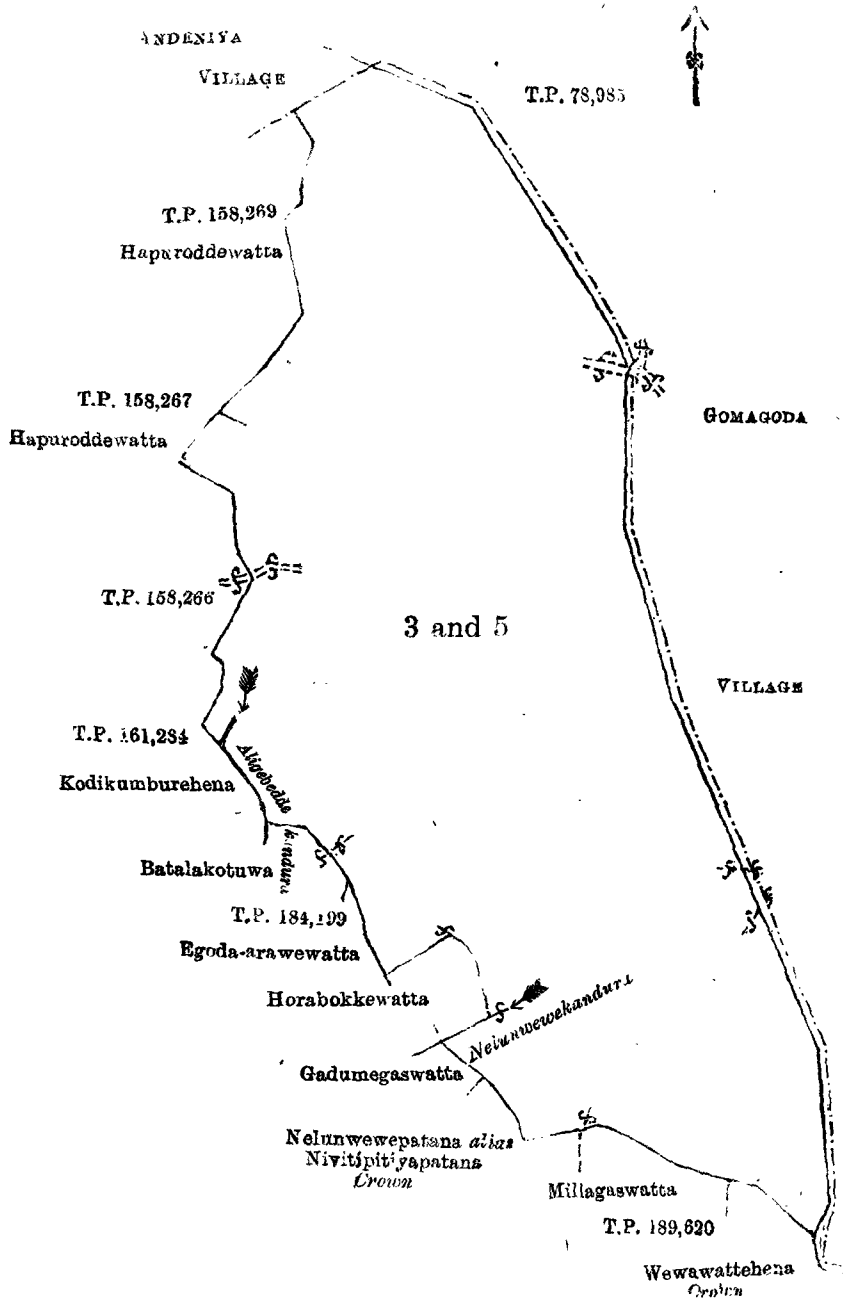
The following lots situated in the village of Hegoda in the Rilpola korale of the Yatikinda division in the Province of Uva, as described in the annexed certified tracings :—

I.

Preliminary plan 111.

Lot.	Name of Land.	Extent.	
		A.	R. P.
3	Nelunwewapatana, Galgodapatana, Dambagollepatana	50	2 39
5	Aligebedda	16	1 26
		<u>67</u>	<u>0 25</u>

and bounded as follows: on the north by the village limit of Andeniya, T. P. 78,985; on the east by T. P. 78,985, the village limit of Gomagoda; on the south by Wewawattehena belonging to Crown, Millagaswatta belonging to Ganetirala *ex-Korala* (T. P. 189,620); on the west by Nelunwewepatana *alias* Nevitipitiyapatana belonging to Crown, Gadumegaswatta claimed by Mahakumburegedara Mahami, the Nelunwewekandura, Horabokkewatta belonging to Mr. H. V. Croning, Egoda-arawewatta belonging to Ibrahim Saibu (T.P. 184,199), Batalakotuwa claimed by Batalakotuwagedara Dingiri, the Aligebeddekandura, Kodikumburehena (T. P. 161,284), T. P. 158,266 (Hapuroddewatta) belonging to Mr. W. E. Crofton, T. P. 158,267 (Hapuroddewatta) belonging to Mr. W. E. Crofton, T. P. 158,269 (Hapuroddewatta) belonging to Mr. W. E. Crofton.



Scale of 8 Chains to an Inch.

Situation: Hagoda village in Rilpola korale of the Yatikinda division.

I.

Preliminary plan 111.

Lot	Name of Land.	Extent. A. R. P.
3 ..	Nelunwewepatana, Galgodapatana, Dambagollepatana ..	50 2 39
5 ..	Aligebedda ..	16 1 26
		67 0 25

Field sheet M ⁷ 39-47

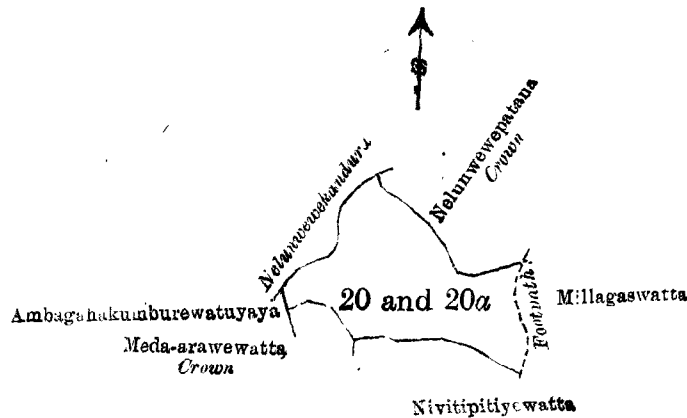
Surveyor-General's Office,
Colombo, March 21, 1906.

J. B. M. RIDOUT,
for Surveyor-General

II.

Lot.	Name of Land.	Preliminary plan 111.		Extent.		
				A.	R.	P.
20 ..	Nelunwewepatana <i>alias</i> Nivitipitiyepatana	2	0	35
20a ..	Godumagaswatta	1	3	30
				<hr/>	<hr/>	<hr/>
				4	0	25

and bounded as follows ; on the north by Nelunwewepatana belonging to Crown ; on the east by a footpath, Milla gaswatta claimed by Ganetirala *ex*-Korala ; on the south by Nivitipitiyewatta claimed by Gomagoda, Egodawatte Kiriwant, Meda-arawewatta belonging to Crown ; on the west by Ambagahakumburewatuyaya claimed by Kuma and others, the Nelunwewekandura.



Scale of 8 Chains to an Inch.

Situation : Hagoda village in Rilpola korale.

Preliminary plan 111.

Lot.	Name of Land.	Preliminary plan 111.		Extent.		
				A.	R.	P.
20 ..	Nelunwewepatana <i>alias</i> Nivitipitiyepatana	2	0	35
20a ..	Godumagaswatta	1	3	30
				<hr/>	<hr/>	<hr/>
				4	0	25

Sheet M 7
39—47

Surveyor-General's Office,
Colombo, March 31, 1906.

J. B. M. RIDOUT,
for Surveyor-General.

III.

Preliminary plan 1,186.

Lot.	Name of Land.	Preliminary plan 1,186.		Extent.		
				A.	R.	P.
21 ..	Miyangasellepatana	13	2	32
21f ..	Amunumullehena	0	2	34
				<hr/>	<hr/>	<hr/>
				14	1	26

and bounded as follows : on the north by the village limit of Gomagoda ; on the east by the Rambukpota-oya, Amunalangawatta belonging to Crown ; on the south by Galawatta *alias* Amunewatta claimed by D. C. Kotalawala, the Andeniye-ela ; on the west by Rukkatanagaha-arawehena belonging to Crown, Galgewaterhena belonging to Crown, Wewawattehena belonging to Crown, Wewawattepatana belonging to Crown, Wewawattehena belonging to Crown.



Scale of 8 Chains to an Inch.

Situation : Hagoda village in Rilpola korale.

Preliminary plan 111.

Lot.	Name of Land.	Extent.		
				A.	R.	P.
21	Miyangasellepatana	13	2	32
21f	Amunumullehena	0	2	34
				14	1	26

Surveyor-General's Office,
Colombo, March 31, 1906.

Sheet M ⁷
39-47

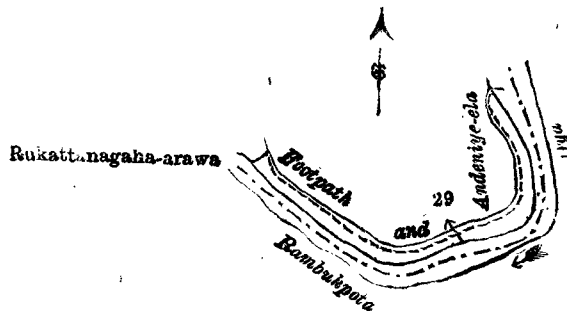
J. B. M. RIDOUT,
for Surveyor-General.

IV.

Preliminary plan 111.

Lot	Name of Land.	Extent.		
				A.	R.	P.
21	Maussagollehena	1	0	22

and bounded as follows : on the north by a footpath, the Andeniye-ela ; on the east and south by the Rambukpota-oya ; on the west by Rukkattanagaha-arawa belonging to villagers.



Scale of 8 Chains to an Inch.

Situation : Hagoda village in Rilpola korale.

Preliminary plan 111.

Lot.	Name of Land.	Extent.		
				A.	R.	P.
29	Maussagollehena	1	0	22

Surveyor-General's Office,
Colombo, March 31, 1906.

Sheet M ⁷
39-47

J. B. M. RIDOUT,
for Surveyor-General.

Notice under "The Waste Lands Ordinances of 1897, 1899, 1900, and 1903."

TAKE notice, that unless within three months from the 27th day of April, 1906, the persons, if any, who claim any interest in the lands hereinafter mentioned or in any one or more of such lands or to some interest therein, make claim in person or in writing to the said lands or any of them or to some interest therein to the Government Agent of the Province of Sabaragamuwa at the Ratnapura Kacheheri :

Such Government Agent, in pursuance of the powers vested in him by the said Ordinances, will declare by writing under his hand that the said lands or such of them, as to which no claim has been made, are the property of the Crown.

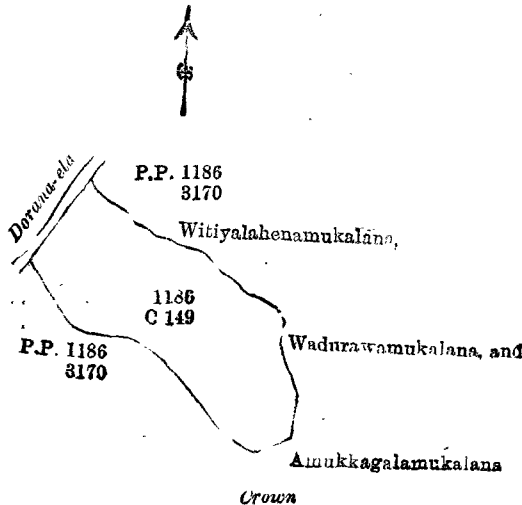
R. B. HELLINGS,
Government Agent.

Description of the Lands referred to.

The following lots situated in the village of Weddagala in the Uda pattu of the Kukulukorale of the Ratnapura District, in the Province of Sabaragamuwa, as described in the annexed certified tracings:—

I.		
Lot.	Preliminary plan 1,186. Name of Land.	Extent. A. R. P.
C 149	Dorana-elawahenyaya	21 0 30

and bounded as follows: on the north, east, and south by Witiyalahena-mukalana, Wadurawamukalana, and Amukkagalamukalana belonging to the Crown; and on the west by the Dorana-ela.



Situation: Weddagala village in Uda pattu of Kukulukorale.

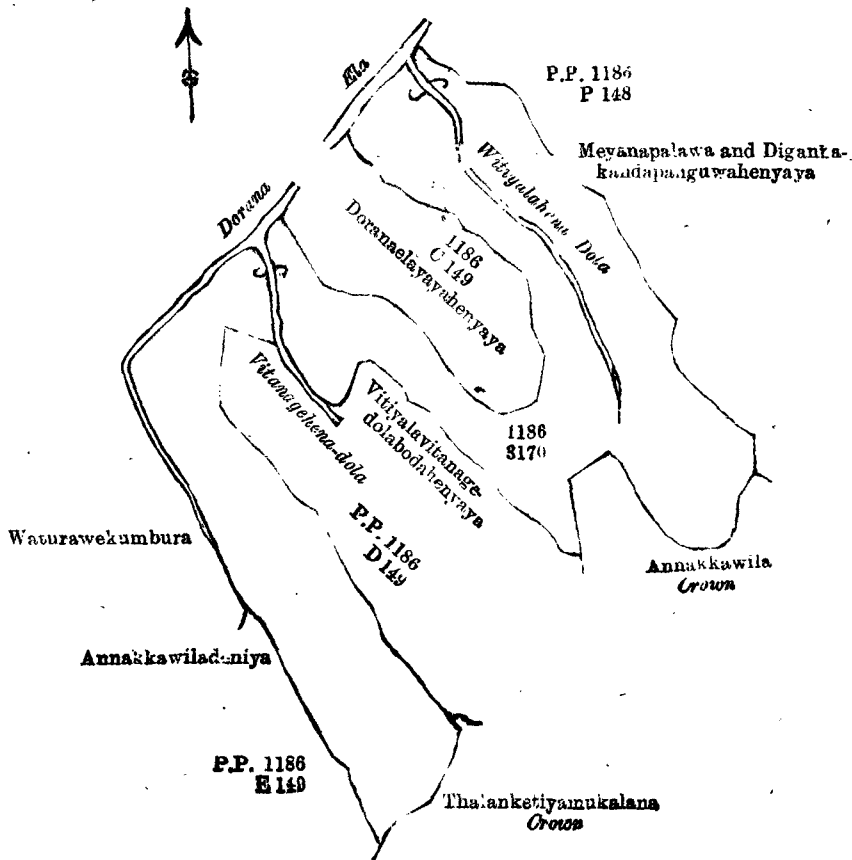
Preliminary plan 1,186.		
Lot.	Name of Land.	Extent. A. R. P.
C 149	Dorana-elawahenyaya	21 0 30

Surveyor-General's Office,
Colombo, November 14, 1905.

R. S. TEMPLETON,
for Surveyor-General.

II.		
Preliminary plan 1,186.		
Lot.	Name of Land.	Extent. A. R. P.
3170	Witiyalahenamukalana, Wadurawamukalana, and Amukkagalamukalana	103 1 30

and bounded as follows: on the north by the Dorana-ela, Meyanapa'awa and Digannakandapanguwahenyaya claimed by Mrs. C. H. Obeysekara; on the east by Meyanapa'awa and Digannakanda Panguwahenyaya claimed by Mrs. C. H. Obeysekara, Annakkawila belonging to the Crown; on the south by Annakkawila belonging to the Crown, Witiyala Vitanage Dolabodahonyaya claimed by Mrs. C. H. Obeysekara, Thalanketiymukalana belonging to the Crown; and on the west by Annakawiladeniya claimed by D. Petanchiya and others, Watu-rakumbura claimed by Petigeyalage Kirilamaya and others, the Dorana-ela, Doranaelawahenyaya claimed by Mrs. C. H. Obeysekara, the Dorana-ela.



Situation : Weddagala village in Uda pattu of Kukulukorale.

Lot.	Name of Land.	Extent. A. R. P.
3170	Witiyalahenamukalana, Wadurawamukalana, and Amukkagalamukalana	103 1 30

Surveyor-General's Office,
Colombo, February 23, 1906.

R. S. TEMPLETON,
for Surveyor-General.

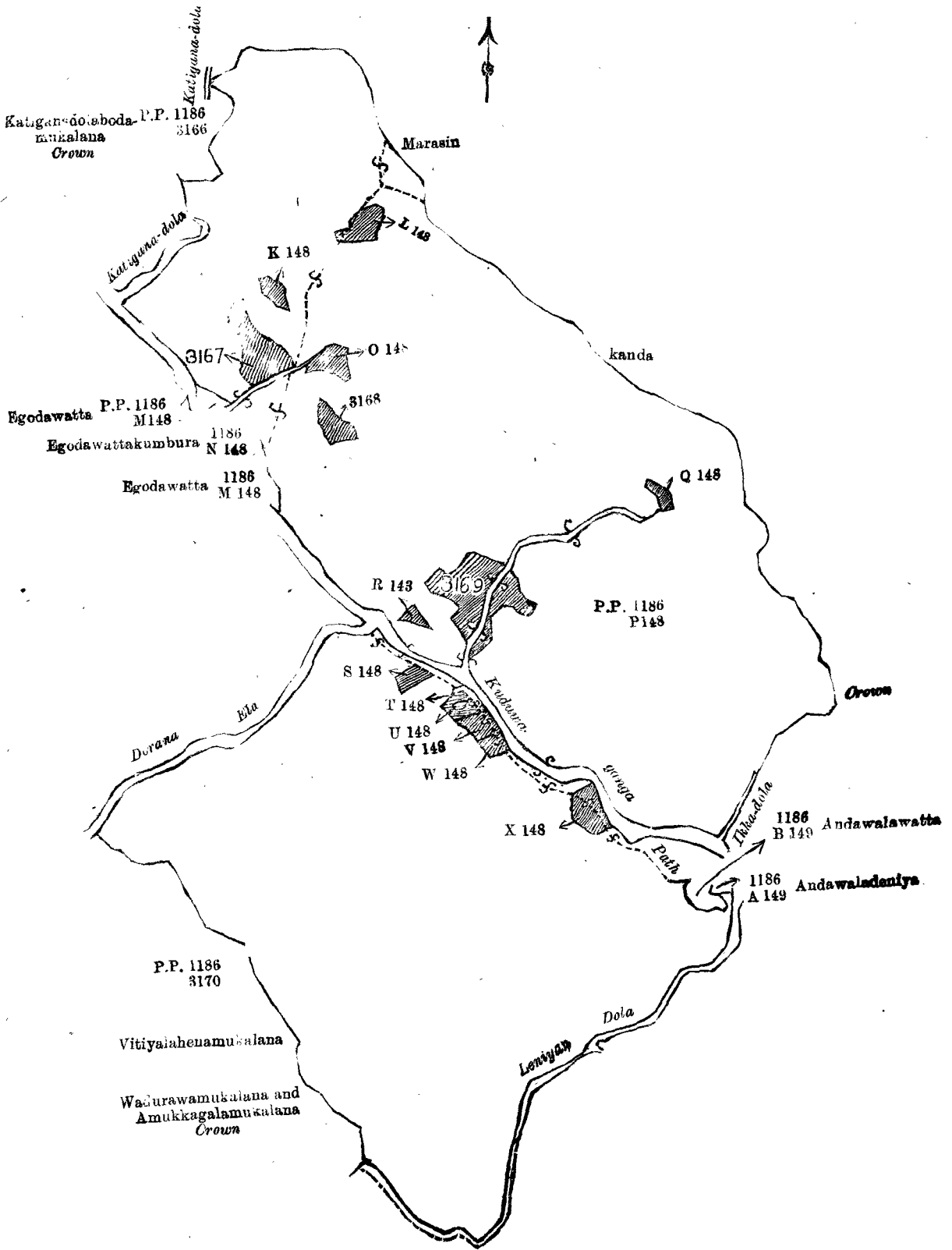
III.

Lot.	Name of Land.	Extent. A. R. P.
P 148	Meyanapalawa and Digannakandapanguwahenyaya	488 2 0

and bounded as follows : on the north by Marasinkanda belonging to the Crown ; on the east by Marasinkanda belonging to the Crown, the Ikkadola, Andawalawatta claimed by Buriya and others, Andawaladeniya claimed by ditto, the Leniyandola ; on the south by Witiyalahenamukalana, Wadurawamukalana and Amukkagalamukalana belonging to the Crown ; and on the west by the Dorana-ela, Egodawatta claimed by D Pelanchia, Egodawattakumbura claimed by ditto, Egodawatta claimed by ditto, the Kuduwa-ganga, the Katiganadola, Katiganadolabodamukalana belonging to the Crown, the Katiganadola.

NOTE.—The following lots lying within the above boundaries are excluded from the notice, and their aggregate acreage of 17 acres 1 rood and 30 perches is not included in the acreage of 488 acres 2 roods given above :—

Lot.	Name of Land.	Extent. A. R. P.
3167	Manariwattamukalana	3 0 8
3168	Do.	1 0 16
3169	Parangipolamukalana	5 1 12
K 148	Manariwattadeniya	0 2 22
L 148	Madolwitiyaladeniya	1 0 0
O 148	Dunhenakumbura	1 0 36
Q 148	Tennapitahenadeniya	0 1 20
R 148	Parangipoladeniya	0 2 10
S 148	Meegahawatta	0 2 4
T 148	Ketakadawatta	0 3 28
U 148	Ketakadakumbura	0 0 18
V 148	Ketakadadeniya	0 3 10
W 148	Ketakadawatta	0 2 16
X 148	Gurukadagawawatta	1 0 30
		17 1 30



Situation : Weddagala village in Uda pattu of Kukulukorale.

Preliminary plan 1,186.

Lot.	Name of Land.	Extent.
		A. R. P.
P 148	Meyanapalawa and Digannakandapanguwahenyaya	488 2 0

Lots excluded.

Preliminary plan 1,186.

Lot.	Name of Land.	Extent.		
		A.	R.	P.
3167	Manariwattamukalana	3	0	8
3168	Do.	1	0	16
3169	Parangipolamukalana	5	1	12
K 148	Manariwattadeniya	0	2	22
L 148	Madolwitiyaladeniya	1	0	1
O 148	Dunhonakumbura	1	0	2
Q 148	Tennapitahenadeniya	0	1	20
R 148	Parangipelpoladeniya	0	2	10
S 148	Meegahawatta	0	2	4
T 148	Ketakadawatta	0	3	28
U 148	Ketakadakumbura	0	0	18
V 148	Ketakadadeniya	0	3	10
W 148	Ketakadawatta	0	2	16
X 148	Gurukadagawawatta	1	0	30
		17	1	30

Surveyor-General's Office,
Colombo, February 23, 1906.

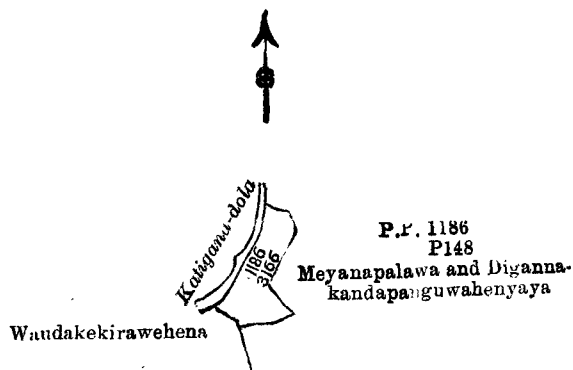
R. S. TEMPLETON,
for Surveyor-General.

IV.

Preliminary plan 1,186.

Lot.	Name of Land.	Extent.		
		A.	R.	P.
3166	Katiganadolabodamukalana	2	3	2

and bounded as follows: on the north and east by Meyanapalawa and Digannakandapanguwahenyaya claimed by Mrs. C. H. Obeysekara; on the south by Wandakekirawehena claimed by Butkandalaye Asiringa; and on the west by the Katiganadola.



Situation: Weddagala village in Uda pattu of Kukulukorale.

Lot.	Name of Land.	Extent.		
		A.	R.	P.
3166	Katiganadolabodamukalana	2	3	22

Surveyor-General's Office,
Colombo, February 23, 1906.

R. S. TEMPLETON,
for Surveyor-General.

V.

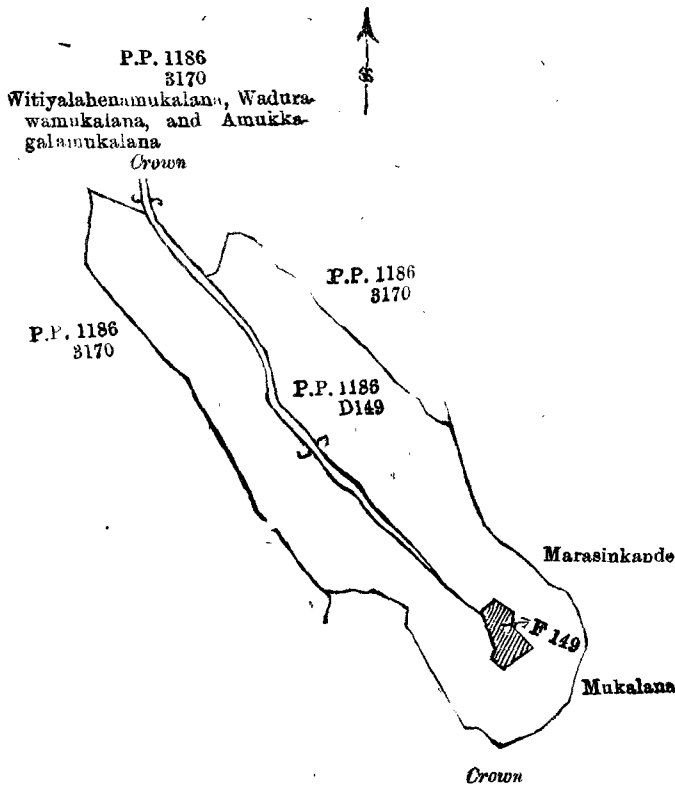
Preliminary plan 1,186.

Lot.	Name of Land.	Extent.		
		A.	R.	P.
D 149	Witiyala Vitanagedolabodahenyaya	65	3	30

and bounded as follows: on the north by Witiyalahenamukalana, Wadurawamukalana, and Amukkagalamukalana belonging to the Crown; on the east by Witiyalahenamukalana, Wadurawamukalana and Amukkagalamukalana belonging to the Crown, Marasinkandemukulana belonging to the Crown; on the south and west by Marasinkandemukulana belonging to the Crown.

NOTE.—The following lot lying within the above boundaries is excluded from this notice, and its acreage of 1 acre 1 rood is not included in the acreage of 65 acres 3 roods and 30 perches given above;—

Lot.	Name of Land.	Extent.		
		A.	R.	P.
F 149	Vitanage Henadeniya	1	1	0




Situation : Widdagala village in Uda pattu of Kukulukorale.

Preliminary plan 1,186.		Extent.
Lot.	Name of Land.	A. R. P.
D 149 ..	Witiyala Vitanagedolabodahenyaya 65 3 30
<i>Lot excluded.</i>		
F 149 ..	Vitanage Henadeniya 1 1 0
Surveyor-General's Office, Colombo, February 23, 1906.		R. S. TEMPLETON, for Surveyor-General.

VI.

Preliminary plan 1,186.		Extent.
Lot.	Name of Land.	A. R. P.
3168 ..	Menarawattamukalana 1 0 16

and bounded as follows : on the north, east, south, and west by Meyanapalawa and Digannakandapanguwahlenyaya claimed by Mrs. C. H. Obeysekara.



Situation : Widdagala village in Uda pattu of Kukulukorale.

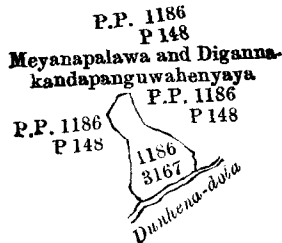
Preliminary plan 1,186.		Extent.
Lot.	Name of Land.	A. R. P.
3168 ..	Menarawattamukalana 1 0 16
Surveyor-General's Office, Colombo, November 14, 1905.		R. S. TEMPLETON, for Surveyor-General.

VII.

Preliminary plan 1,186.

Lot.	Name of Land.	Extent. A. R. P.
3167 ..	Manariwattamukalana	3 0 8

and bounded as follows : on the north and east by Meyanapalawa and Digannakandapanguwahenyaya claimed by Mrs. C. H. Obeysekara ; on the south by the Dunhenadola ; and on the west by Meyanapalawa and Digannakandapanguwahenyaya claimed by Mrs. C. H. Obeysekara.



Situation : Weddagala village in Uda pattu of Kukulukorale.

Preliminary plan 1,186.

Lot.	Name of Land.	Extent. A. R. P.
3167 ..	Manariwattamukalana	3 0 8

Surveyor-General's Office,
Colombo, November 14, 1905.

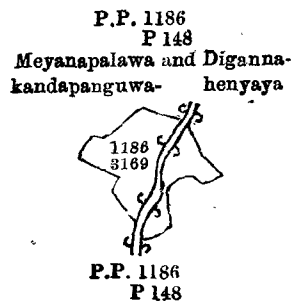
R. S. TEMPLETON,
for Surveyor-General.

VIII.

Preliminary plan 1,186.

Lot.	Name of Land.	Extent. A. R. P.
3169 ..	Parangipolamukalana	5 1 12

and bounded as follows : on the north, east, south, and west by Meyanapalawa and Digannakandapanguwahenyaya claimed by Mrs. C. H. Obeysekara.



Situation : Weddagala village in Uda pattu of Kukulukorale.

Preliminary plan 1,186.

Lot.	Name of Land.	Extent. A. R. P.
3169 ..	Parangipolamukalana	5 1 12


Surveyor-General's Office,
Colombo, November 14, 1905.

R. S. TEMPLETON,
for Surveyor-General.

IX.

Preliminary plan 1,186.		Extent.
Lot.	Name of Land.	A. R. P.
3171 ..	Waturawamukalana ..	2 0 20

and bounded as follows : on the north, east, and south by Annakawiladeniya claimed by D. Petanchiya and others ; and on the west by Wedaunnehenlanda claimed by Werusappulige Anuggara and others.



Situation : Weddagala village in Uda pattu of Kukulukorale.

Preliminary plan 1,186.		Extent.
Lot.	Name of Land.	A. R. P.
3171 ..	Waturawamukalana ..	2 0 20

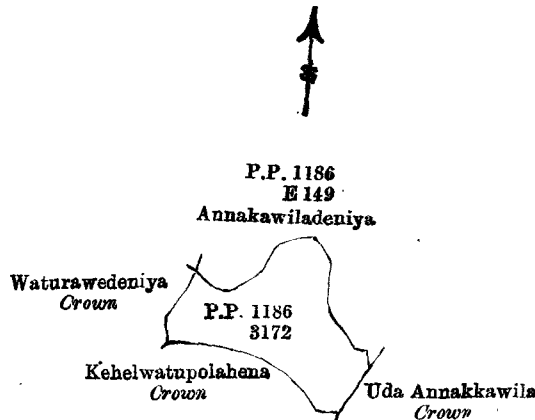
Surveyor-General's Office,
Colombo, February 23, 1906.

R. S. TEMPLETON,
for Surveyor-General.

X.

Preliminary plan 1,186.		Extent.
Lot.	Name of Land.	A. R. P.
3172 ..	Waturawamukalana ..	12 1 0

and bounded as follows : on the north by Annakawiladeniya claimed by D. Petanchiya and others ; on the east by Annakawiladeniya claimed by D. Petanchiya and others, Uda Annakkawila belonging to the Crown ; on the south by Kehelwatupolahena belonging to the Crown ; and on the west by Waturawedeniya belonging to the Crown.



Situation : Weddagala village in Uda pattu of Kukulukorale.

Preliminary plan 1,186.		Extent.
Lot.	Name of Land.	A. R. P.
3172 ..	Waturawamukalana ..	12 1 0

Surveyor-General's Office,
Colombo, February 23, 1906.

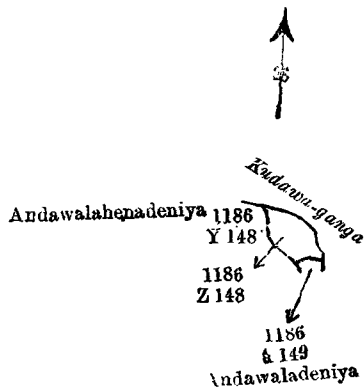
R. S. TEMPLETON,
for Surveyor-General.

XI.

Preliminary plan 1,186.

Lot.	Name of Land.	Extent. A R. P.
Z 148	Andawalahena	1 2 20

and bounded as follows : on the north and east by the Kudawa-ganga ; on the south by Andawaladeniya claimed by Buriya and others ; and on the west by Andawalahenedeniya claimed by Salanchiya and others.



Situation : Weddagala village in Uda pattu of Kukulukorale

Preliminary plan 1,186.

Lot.	Name of Land.	Extent. A R. P.
Z 148	Andawalahena	1 2 20

Surveyor-General's Office,
Colombo, November 14, 1905.
2,424

R. S. TEMPLETON,
for Surveyor-General.