

Ceylon Government Gazette

Published by Authority.

No. 6,118—FRIDAY, MAY 4, 1906.

Part I.—General: Minutes, Proclamations, Appointments, and General Government Notifications.	Part III.—Provincial Administration.
Part II.—Legal and Judicial.	Part IV.—Land Settlement.
	Part V.—Mercantile, Marine, Municipal, Local, &c.

Separate paging is given to each Part in order that it may be filed separately.

Part IV.—Land Settlement.

Final Orders	PAGE	PAGE
.. .. .	365	371
	Preliminary Notices

FINAL ORDERS.

Order under Section 4, Sub-section (1), of "The Waste Lands Ordinances of 1897, 1899, 1900, and 1903," declaring Lands to be Crown Property.

In the matter of the lands commonly called or known as Kumbukwewemukalana, Kiwulpitiyewewa, Kiwulwewewala, Kumbukwewemukalana, Rambawalalanda, and Kumbukwewetimbiriwala, situate in the village of Kumbukwewa in the Kelegam tulana of the Eppawala korale of the Nuwaragampalata, in the North-Central Province, and of "The Waste Lands Ordinances of 1897, 1899, 1900, and 1903."

WHEREAS in pursuance of section 1 of the said Ordinances it was duly notified on the Fifteenth day of September, One thousand Nine hundred and Five, that if no claim to the lands commonly called or known as Kumbukwewemukalana, Kiwulpitiyewewa, Kiwulwewewala, Kumbukwewemukalana, Rambawalalanda, and Kumbukwewetimbiriwala, situate in the village of Kumbukwewa in the Kelegam tulana of the Eppawala korale of the Nuwaragampalata, in the North-Central Province, containing in extent 1,716 acres and 5 perches, and shown as lots 1, 2, 3, 4, 4a, 4b, 4c, and 7 in preliminary plan No. 365 and in the annexed map, and in the plan of the said lands, as shown in the said preliminary plan, was made to the Special Officer appointed under section 28 of the said Ordinances within the period of three months from the date specified in such notice, such lands would be deemed the property of the Crown and dealt with on account of the Crown (*vide* Notice No. 2,293):

And whereas (1) Kawralage Nambirala, Vedarala, (2) Pinhamige Punchirala, Vel-vidane, (3) Bayrala Bajaralage Punchirala, Vedarala, (4) Bandiralage Pinhami, (5) Pinhamige Ranhami, (6) Wanniamige Punchirala, (7) Bandage Mudiyanse, (8) Bandage Appuhami, (9) Wanniamige Vedarala, (10) Wanniamige Vedaralage Kaluhami, (11) Wanniamige Vedaralage Ukkurala, (12) Pinhamige Kirihami, (13) Suddahami Waduralage Kirihami, Wadurala, (14) Bayralage Bandirala, (15) Bayralage Suddahami, (16) Pinhamige Bandirala, (17)

Appuhamige Bandirala, (18) Malhamige Ukkurala, (19) Punci Appuralage Punchirala, (20) Menikrala Wedirala, and (21) Opisarage Malhami, all of Ihalahammillewa, made claim thereto; and whereas the said claimants have withdrawn their claims to the said lands, I, Walter Ernest Wait, Special Officer appointed under section 28 of the said Ordinances, under and by virtue of the powers vested in me in that behalf by section 4 of the said Ordinances, do hereby on this 7th day of March, 1906, order and declare, under section 4, sub-section (1), of the said Ordinances, that the said lands, as more fully described herein below, are the property of the Crown.

Description of the Lands referred to.

The following lots situated in the village of Kumbukwewa in the Kelegam tulana of the Eppawakorale of the Nuwaragampalata, in the North-Central Province, as described in the annexed certificate of tracing:—

Preliminary plan 365.

Lot.	Name of Land.	Extent.		
		A.	R.	P.
1	Kumbukwewemukalana	283	3	25
2	Kiwulpitiyewewa	4	3	0
3	Kiwulwewewala	0	1	0
4	Kumbukwewemukalana	1,415	0	16
4a	Rambawalalanda	4	1	32
4b	Do.	6	1	20
4c	Do.	0	2	2
7	Kumbukwewetimbiriwala	0	2	30
		1,716	0	5

and bounded as follows: on the north by the village limit of Nallachchiya, the Pinpara from Tammuttega to Eppawala; on the east by the village limit of Ihalahammillewa, the village limit of Ippolagama; on the south by the Kala-oya; on the west by the village limit of Pissawewa, the village limit of Musalpitiya.

NOTE.—The following lots lying within the above boundaries are excluded from this order, and the aggregate acreage of 32 acres 3 roods and 35 perches is not included in the acreage of 1,716 acres and 5 perches given above:—

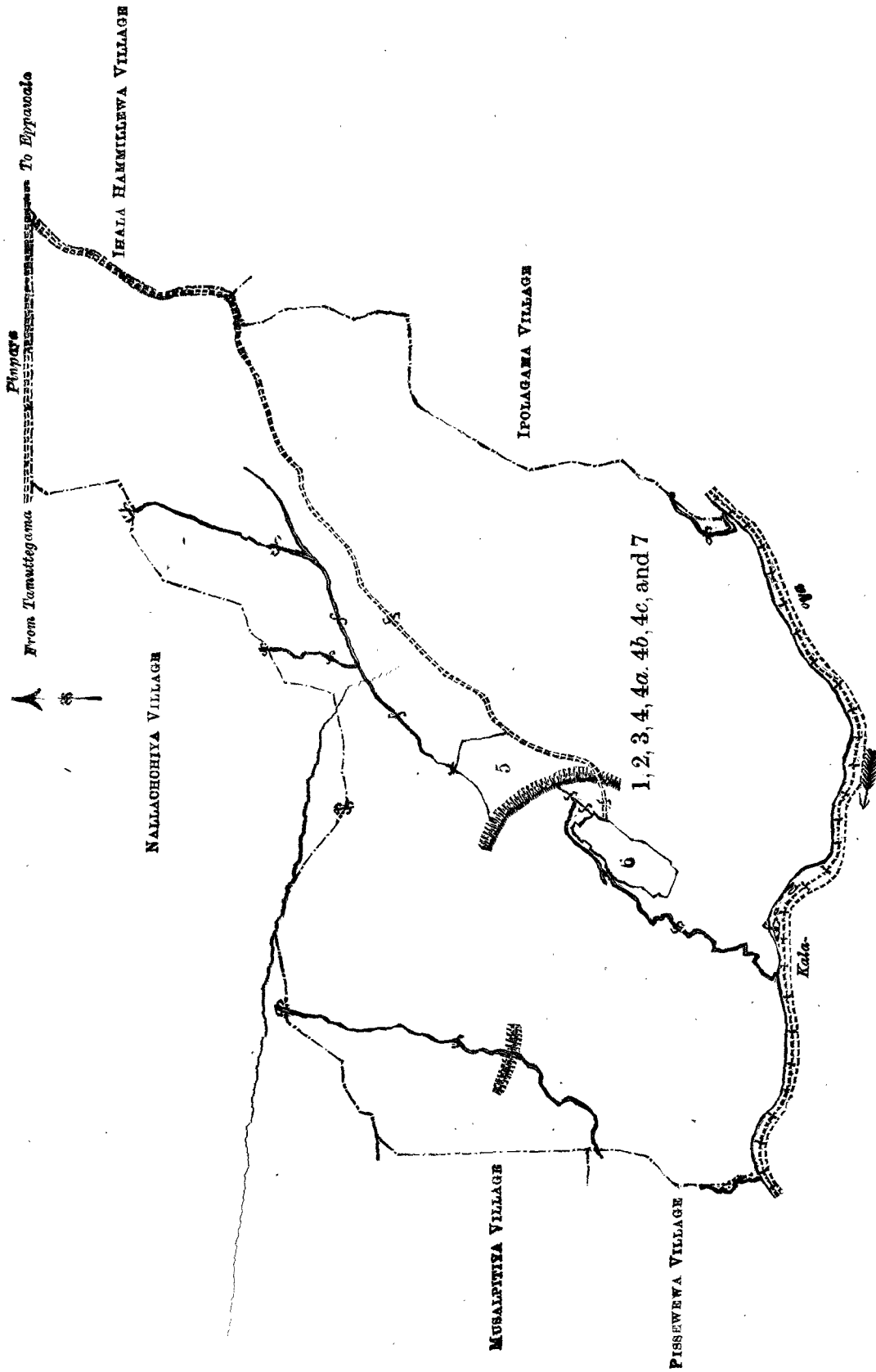
Preliminary plan 365.

Lot.	Name of Land.	Extent.		
		A.	R.	P.
5	Kumbukwewa	16	1	15
6	Kumbukwewewela	16	2	20
		32	3	35

Colombo, March 7, 1906.

W. E. WAIT,
Special Officer

[For Tracing see page 567.]



Scale of 32 Chains to an Inch.

Situation : Kumbukwewa village in Kelegam tulana of Eppawala korale.

Preliminary plan 365.			Extent.		
Lot.	Name of Land.		A.	R.	P.
1	Kumbukwewemukalana	..	283	3	25
2	Kiwulpitiyewewa	..	4	3	0
3	Kiwulwewewala	..	0	1	0
4	Kumbukwewemukalana	..	1,415	0	16
4a	Rambawalalanda	..	4	1	32
4b	Do.	..	6	1	20
4c	Do.	..	0	2	2
7	Kumbukwewetimbiriwal.	..	0	2	30
			1,716	0	5

<i>Lots excluded.</i>			Extent.		
Preliminary plan 365.			A.	R.	P.
Lot.	Name of Land.				
5	Kumbukwewa	..	16	1	15
6	Kumbukwewewela	..	16	2	20
			32	3	35

Sheets F 13 F 14 F 13 & F 14
40—48, 33—41, 56—64, & F 49—57

Surveyor-General's Office,
Colombo, August 24, 1905.
Anuradhapura S.O. 287.

J. B. M. RIDOUR,
for Surveyor-General

Order under Section 2 of "The Waste Lands Ordinances of 1897, 1899, 1900, and 1903," declaring Lands to be Crown Property.

In the matter of the lands commonly called or known as Migahahena, Ihalatalawekele, situate in the village of Ihalatalawa in the Ihalamedagandahe tulana of the Nuwaragam korale of the Nuwaragampalata, in the North-Central Province, and of "The Waste Lands Ordinances of 1897, 1899, 1900, and 1903."

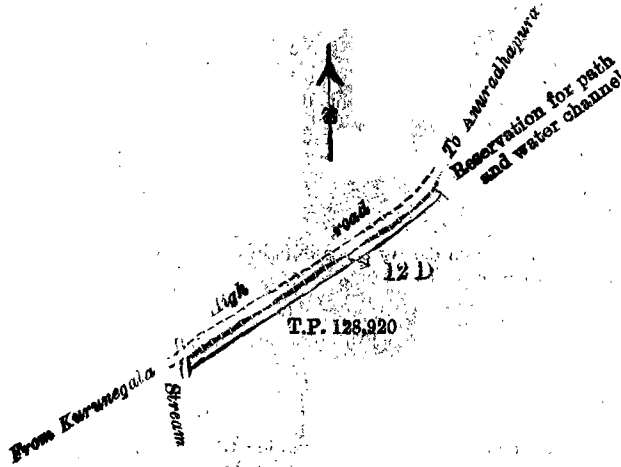
THE notice required by section 1 of "The Waste Lands Ordinances of 1897, 1899, 1900, and 1903," having been duly published in manner prescribed by that section in respect of the above-named lands (*vide* Notice No. 2,354), and no claim having been made to the said lands or to any interest therein within the period of three months from the date specified in the said notice, I, Howard Orme Fox, Special Officer appointed under section 28 of the said Ordinances, under and by virtue of the powers vested in me in that behalf by section 2 of the said Ordinances, do hereby on this 6th day of April, 1906, order and declare that the said lands, as more fully described herein below, situate in the village of Ihalatalawa in the Ihalamedagandahe tulana of the Nuwaragam korale of the Nuwaragampalata, in the North-Central Province, and shown as lots 12*d*, 12*d*/*1* and 32*b* in preliminary plan No. 302 and in the annexed certified tracings therefrom, and containing in extent 3 roods and 23 perches, are the property of the Crown.

Description of the Lands referred to.

The following lots situated in the village of Ihalatalawa in the Ihalamedagandahe tulana of the Nuwaragam korale of the Nuwaragampalata, in the North-Central Province, as described in the annexed certified tracings:—

I.			Extent.		
Preliminary plan 302			A.	R.	P.
Lot.	Name of Land.				
12 <i>d</i>	Migahahena		0	1	20

and bounded as follows : on the north by the high road from Kurunegala to Anuradhapura ; on the east by



Scale of 8 Chains to an Inch.

Situation : Ihala Talawa village in Nuwaragam korale.

Preliminary plan 302.

Lot.	Name of Land	Extent A. R. P.
12d	Migahahena	0 1 20

Sheet F 9
50-58

Surveyor-General's Office,
Colombo, December 18, 1905.

J. B. M. RIDOUT,
for Surveyor-General.

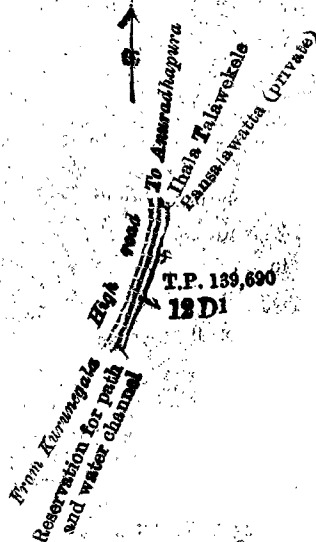
a reservation for a path and water channel ; on the south by T. P. 128,920 ; on the west by a stream.

II.

Preliminary plan 302.

Lot.	Name of Land.	Extent. A. R. P.
12d/1	Migahahena	0 0 18

and bounded as follows : on the north by Ihala Talawekele belonging to the Crown ; on the east by Pansala-



Scale of 8 Chains to an Inch.

Situation : Ihala Talawa village in Nuwaragam korale.

Lot.	Name of Land.	Preliminary plan 302.		Extent.
		A.	R. P.	
12d/1 ..	Migahahena	0 0 18

Sheet F ⁹
50—58

Surveyor-General's Office,
Colombo, December 18, 1905.

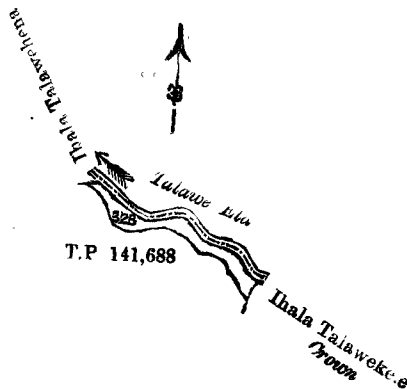
J. B. M. RIDOUT,
for Surveyor-General.

watta (private), T. P. 139,690 ; on the south by a reservation for path and water channel ; on the west by the high road from Kurunegala to Anuradhapura.

III.

Lot.	Name of Land.	Preliminary plan 302.		Extent.
		A.	R. P.	
32b ..	Ihala Talawekele	0 1 25

and bounded as follows : on the north by Ihala Talawehena belonging to the Crown, the Talawe-ela ; on the



Scale of 8 Chains to an Inch

Situation : Ihala Talawa village in Nuwaragam korale.

Lot.	Name of Land.	Preliminary plan 302.		Extent.
		A.	R. P.	
32b ..	Ihala Talawekele	0 1 25

Sheet F ⁹
49—57

Surveyor-General's Office,
Colombco, December 18, 1905.

J. B. M. RIDOUT,
for Surveyor-General.

east by the Talawe-ela, Ihala Talawekele belonging to the Crown ; on the south and west by T. P. 141,688.

April 6, 1906

Anuradhapura S.O. 288

H. O. Fox,
Special Officer.

PRELIMINARY NOTICES.

Notice under "The Waste Lands Ordinances of 1897, 1899, 1900, and 1903."

TAKE notice, that unless within three months from the 4th day of May, 1906, the persons, if any, who claim any interest in the lands hereinafter mentioned or in any one or more or such lands, make claim in person or in writing to the said lands or any of them or to some interest therein to H. O. Fox, Esq., Special Officer appointed under section 28 of "The Waste Lands Ordinances, 1897, 1899, 1900, and 1903," at his office at Hill House, Mutwal, Colombo :

Such Special Officer, in pursuance of the powers vested in him by the said Ordinances, will declare by writing under his hand that the said lands or such of them, as to which no claim has been made, are the property of the Crown.

H. O. Fox,
Special Officer.

Description of the Lands referred to.

The following lots situated in the village of Tolabowatta in the Passara korale of the Yatikinda division, in the Province of Uva, as described in the annexed certified tracings :—

I.

Preliminary plan 34.

Lot.		Name of Land.				Extent.		
						A.	R.	P.
1	..	Kirigalpatanawelihela	28	1	29
1f	..	Welibissapatana	0	2	0
P.P. 767/2686	..	Bambaragala-allepatana	47	2	0
P.P. 767/2687	..	Do.	0	1	20
P.P. 767/2688	..	Do.	66	1	33
P.P. 767/2689	..	Do.	56	1	22
P.P. 767/2690	..	Do.	5	0	14
P.P. 767/2691	..	Do.	16	3	16
P.P. 767/2692	..	Do.	11	3	14
P.P. 767/2693	..	Do.	4	0	16
50	..	Road reservation	0	0	24
						237	2	28

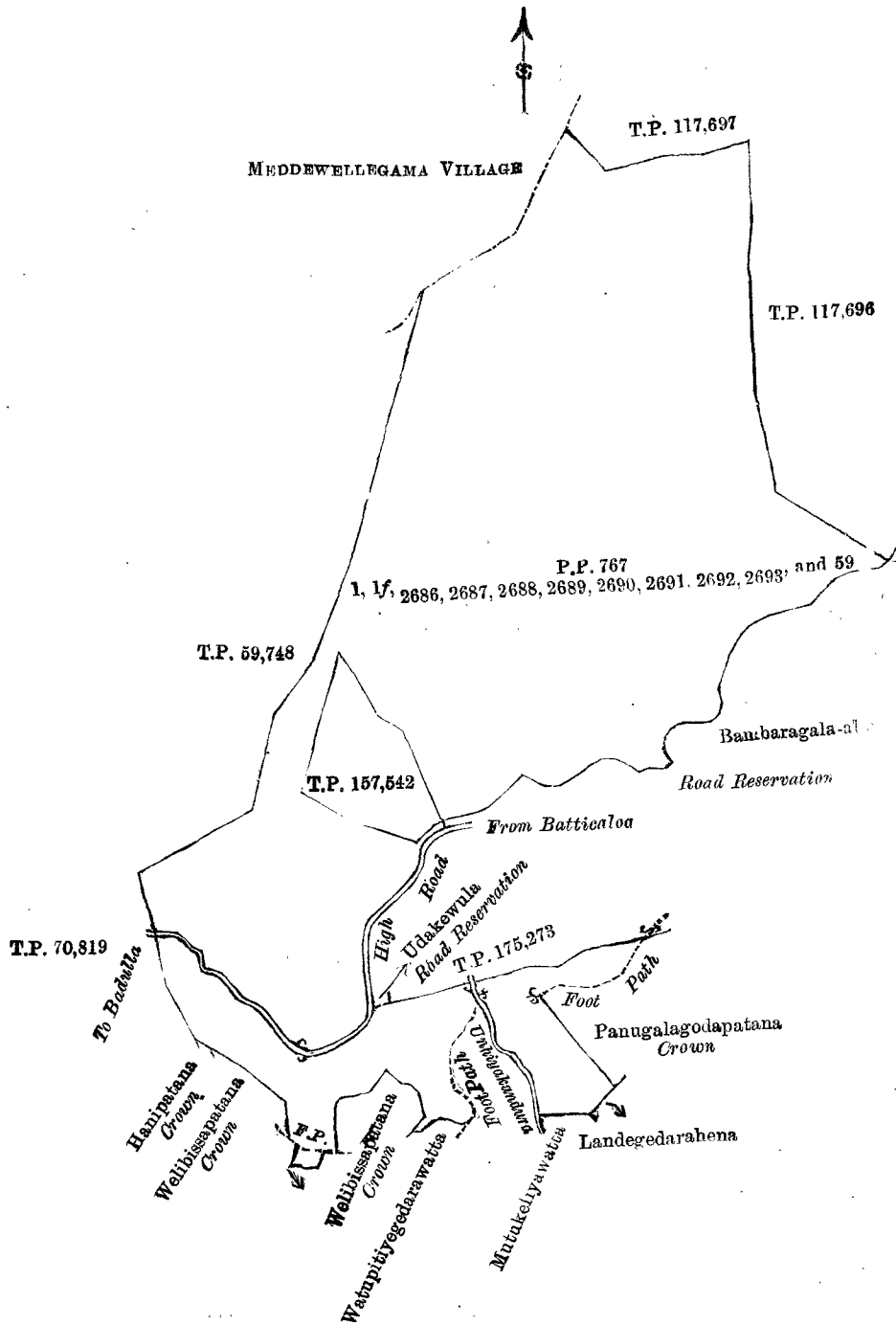
and bounded as follows : on the north by the village limit of Meddewellegama, T.P. 117,697 ; on the east by T.P. 117,696, Bambaragala-allepatana (road reservation), the high road from Batticaloa to Badulla, Uda-kewula (road reservation), T.P. 175,273, a footpath, Panugalagodapatana belonging to the Crown, Landegedarahena claimed by Mullegedara Rahu Banda and others ; on the south by Mutukeliyawatta claimed by Mutukeliyawagedara Puncheda, the Unhiyakandura, a footpath, Watupitiyegedarawatta claimed by Mullegedara Heen Ukkuwa, Welibissapatana belonging to the Crown, a footpath, Welibissapatana belonging to the Crown ; on the west by Welibissapatana belonging to the Crown, a footpath, Welibissapatana belonging to the Crown, Hanipatana belonging to the Crown, T.P. 70,819, T.P. 59,748.

NOTE.—The following lot lying within the above boundaries is excluded from this notice, and its acreage of 10 acres 2 roods and 36 perches is not included in the acreage of 237 acres 2 roods and 28 perches given above :—

Preliminary plan 34.

Lot.		Name of Land.				Extent.		
						A.	R.	P.
—	..	T. P. 157,542	10	2	36

For Tracing see page 372.]



Scale of 16 Chains to an Inch.

Situation : Tolabowatta village in Passara korale.

Preliminary plan 34.

Lot.	Name of Land.	Extent.		
		A.	R.	P.
1	Kirigalpatanawelihela	28	1	29
1/	Welibissapatana	0	2	0
P.P. 767/2686	Bambaragala-allepatana	47	2	0
P.P. 767/2687	Do.	0	1	20
P.P. 767/2688	Do.	66	1	33
P.P. 767/2689	Do.	56	1	22
P.P. 767/2690	Do.	5	0	14
P.P. 767/2691	Do.	16	3	16
P.P. 767/2692	Do.	11	3	14
P.P. 767/2693	Do.	4	0	16
59	Road reservation	0	0	24
		237	2	28

Lot excluded.

Preliminary plan 34.		Extent.
Lot.	Name of Land.	A. R. P.
—	T. P. 157,542	10 2 36
	Sheets M ⁸ 51—59, M ⁸ 52—60, M ¹³ 3—11, and M ¹³ 4—12	

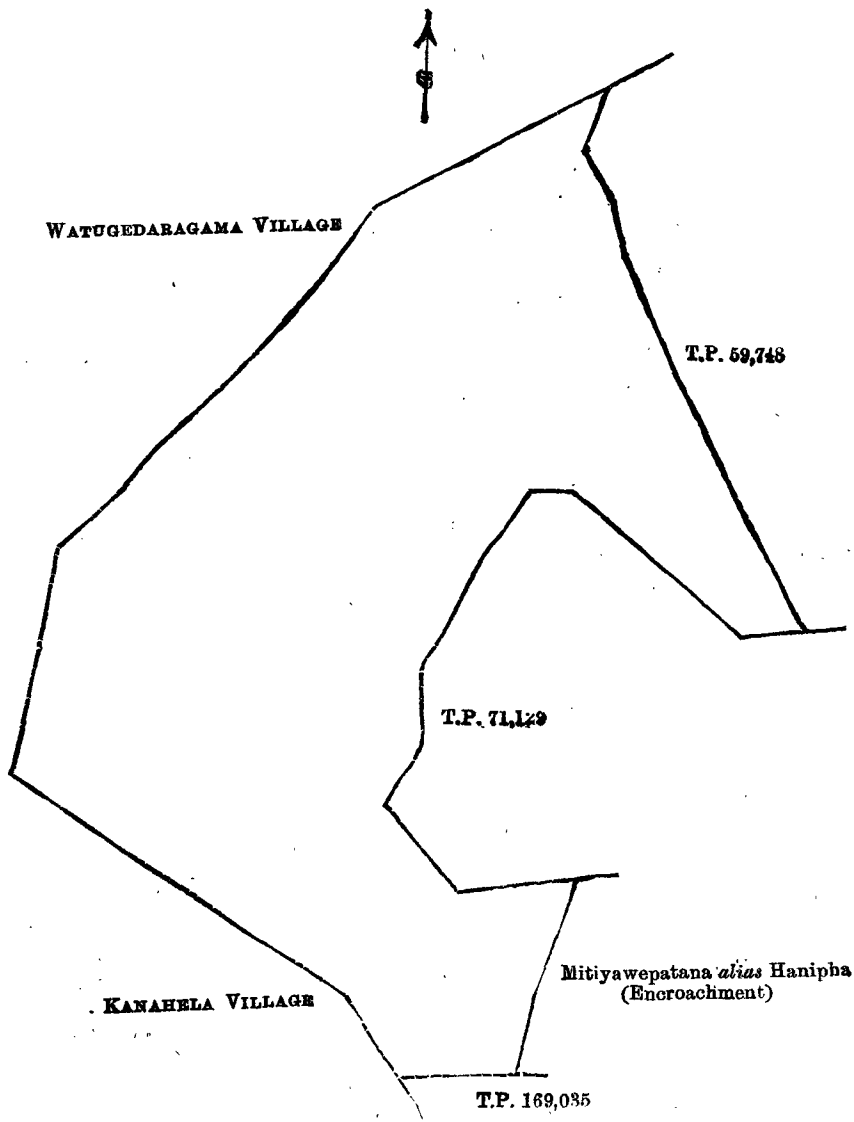
Surveyor-General's Office,
Colombo, March 19, 1906.

II.

J. B. M. RIDOUT,
for Surveyor-General.

Preliminary plan 34.		Extent.
Lot.	Name of Land.	A. R. P.
1a	Mitiyawepatana	59 3 20

and bounded as follows : on the north by the village limit of Watugedaragama ; on the east by T. P. 59,748, T. P. 71,129, Mitiyawepatana *alias* Hanipha, encroachment by owners of Hanipha estate ; on the south by T. P. 169,035 ; on the west by the village limit of Kanahela, the village limit of Watugedaragama.



Scale of 8 Chains to an Inch.

Situation : Tolabowatta village in Passara korale.

Preliminary plan 34.

Lot	Name of Land.	Extent.
		A. R. P.
1a	Mitiyawepatana	59 3 20

Surveyor-General's Office,
Colombo, March 6, 1906.

Sheet M ⁸ 51—59

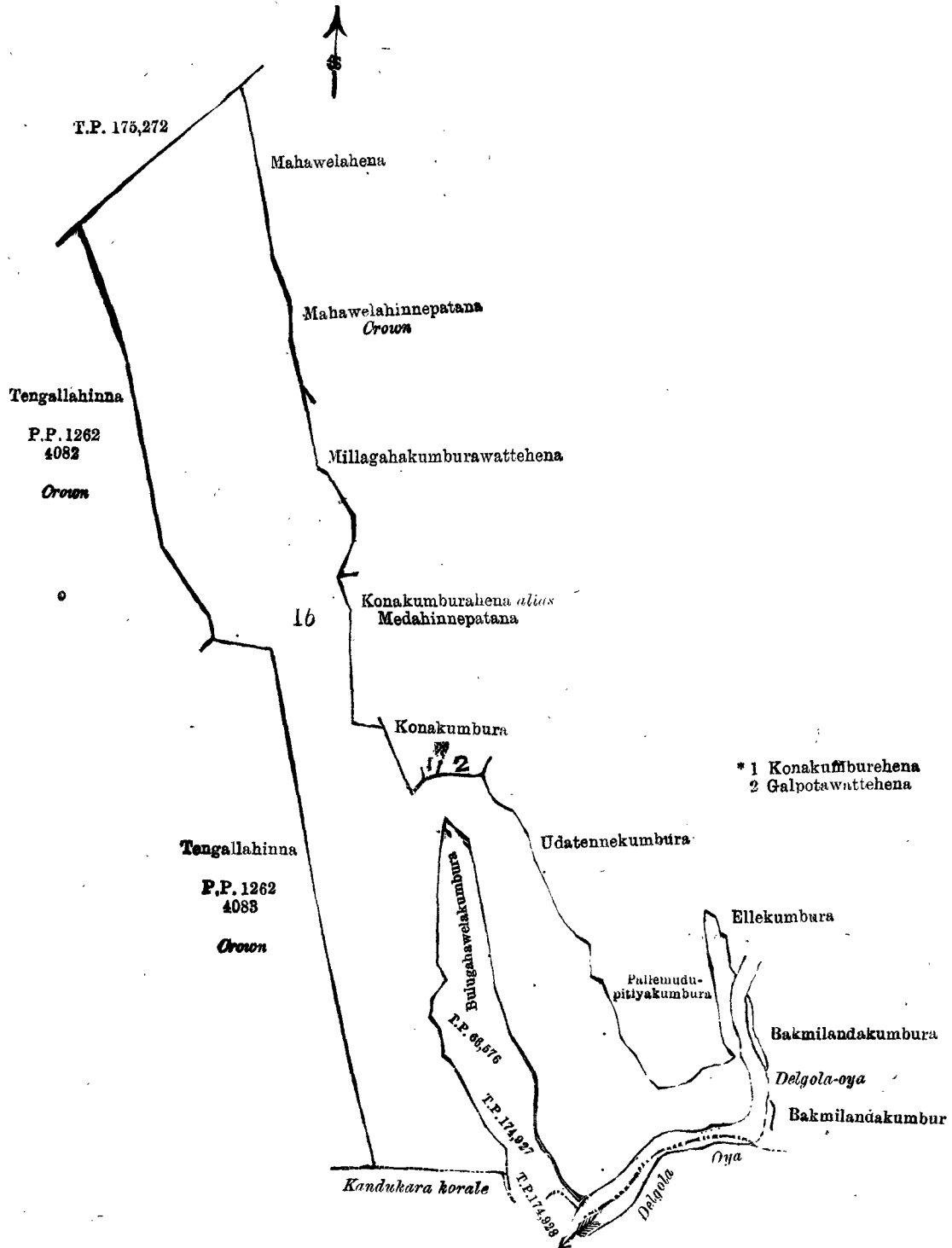
J. B. M. RIDOUT,
for Surveyor-General.

III.

Preliminary plan 34.

Lot.	Name of Land.	Extent.		
		A.	R.	P.
16	Kirigalpatanawelihela	44	2	3

and bound d as follows : on the north by T.P. 175,272 ; on the east by Mahawelahena claimed by A. Sudu Menika, Mahawelahinnepatana belonging to the Crown, Millagahakumburawattahena claimed by T. D. William Appuhamy of Pattipola, Konakumburahena *alias* Medahinnepatana claimed by Konakumbure Podi Sinno, Konakumbura claimed by Konakumbure Podi Sinno, Konakumburehena claimed by ditto, Galpotawattahena claimed by M. Naiduwa, Udatennekumbura claimed by ditto, Pallemudupitiyakumbura claimed by ditto, Ellekumbura claimed by ditto, the Delgola-oya, Bakmilandekumbura claimed by H. Mahimi, the Delgola-oya, Bakmilandekumbura claimed by H. Mahimi ; on the south by the Delgola-oya, T.P.'s 174,928, 174,927, 66,576, Bulugahawelakumbura claimed by Appuhamy and others, T. P.'s 66,576, 174,927, 174,928, the boundary of the Kandukara korale ; on the west by Tengallehinna (P.P. 1,262/4,083) belonging to the Crown, Tengallehinna (P.P. 1,262/4,082) belonging to the Crown.



Scale of 8 Chains to an Inch.

Situation : Tolabowatta village in Passarā korale.
 Preliminary plan 34.

Lot.	Name of Land.	Extent.	
		A.	R. P.
16	Kirigalpatanawelihela	44	2 3

Sheets M 13 and M 13
 3—11 4—12

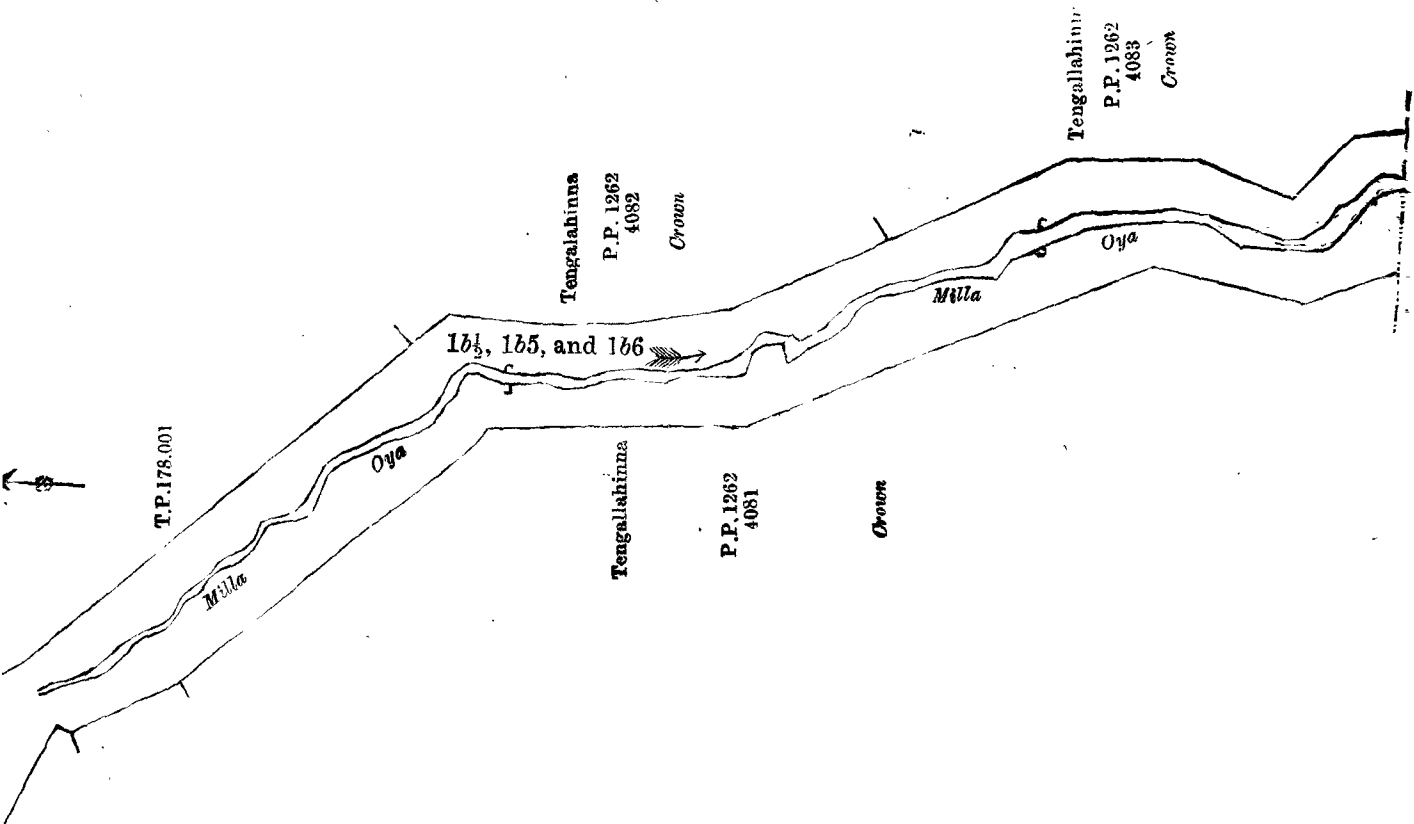
Surveyor-General's Office,
 Colombo, March 30, 1906.

J. B. M. RIDOUT,
 for Surveyor-General.

IV.
 Preliminary plan 34.

Lot.	Name of Land.	Extent.	
		A.	R. P.
16½	Kirigalpatanawelihela (P.P. 692/2,427)	5	3 13
165	Tengallahinna (P.P. 1,262/4,085)	18	3 0
166	Do. (P.P. 1,262/4,086)	4	2 24
		29	0 37

and bounded as follows : on the north by T.P. 178,001 ; on the east by Tengallahinna (P.P. 1,262/4,082) belonging to the Crown, Tengallahinna (P.P. 1,262/4,083) belonging to the Crown ; on the south by the boundary of the Kandukara korale, the Milla-oya, the boundary of the Kandukara korale ; on the west by Tengallahinna (P.P. 1,262/4,081) belonging to the Crown, T.P. 178,001.



Scale of 8 Chains to an Inch.

Situation : Tolabowatta village in Passara korale.

Preliminary plan 34.

Lot.	Name of Land.	Extent.		
		A.	R.	P.
164	Kirigalpatanawelihela (P.P. 692/2,427)	5	3	13
165	Tengallahinna (P.P. 1,262/4,085)	18	3	0
166	Do. (P.P. 1,262/4,086)	4	2	24
		<u>29</u>	<u>0</u>	<u>37</u>

Sheet M 13
3—11

Surveyor-General's Office,
Colombo, March 30, 1906.

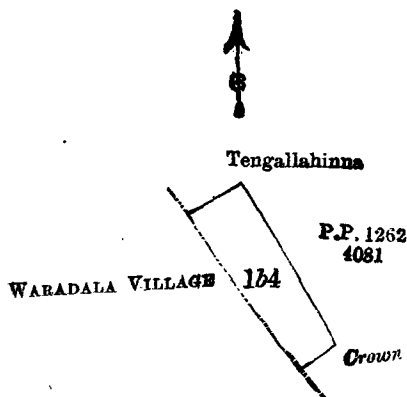
J. B. M. RIDOUT,
for Surveyor-General.

V.

Preliminary plan 34.

Lot.	Name of Land.	Extent.		
		A.	R.	P.
164	Tengallahinna (P.P. 1,262/4,084)	1	3	12

and bounded as follows : on the north; east, and south by Tangallahinna (P.P. 1,262/4,081) belonging to the Crown ; on the west by the village limit of Waradala.



Scale of 8 Chains to an Inch.

Situation : Tolabowatta village in Passara korale.

Preliminary plan 34.

Lot.	Name of Land.	Extent.		
		A.	R.	P.
164	Tengallahinna (P.P. 1,262/4,084)	1	3	12

Sheet M 13
3—11

Surveyor-General's Office,
Colombo, March 30, 1906.

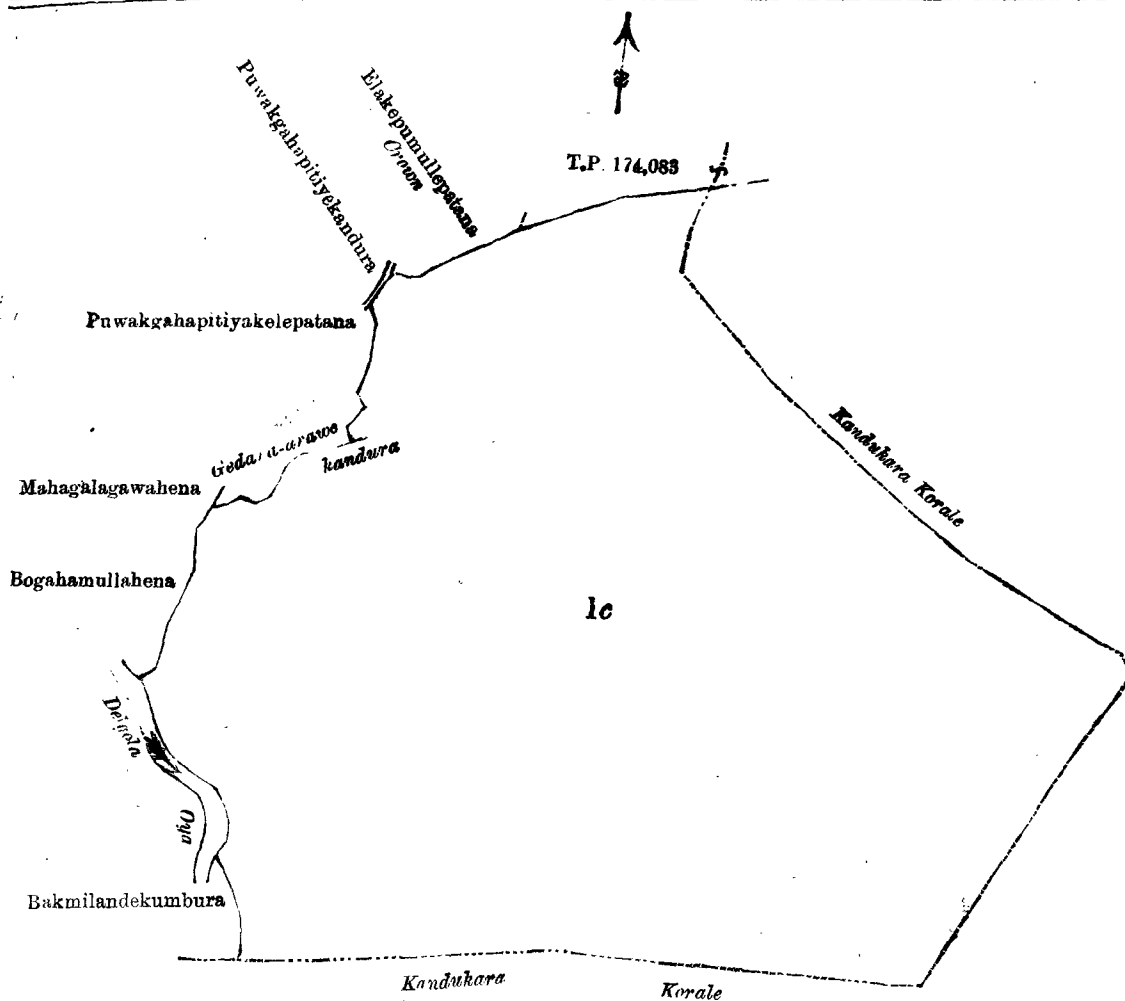
J. B. M. RIDOUT,
for Surveyor-General.

VI.

Preliminary plan 34.

Lot.	Name of Land.	Extent.		
		A.	R.	P.
1c	Kendagahamedapatana, Girawlaginohenapatana, Puwakgahapitiyapatana, Mahagalapatana, Waralaketiyepatana	343	3	5

and bounded as follows : on the north by Ellakepumullepatana belonging to the Crown, T.P. 174,083 ; on the east and south by the boundary of the Kandukara korale ; on the west by Bakmilandekumbura claimed by Alubogahaulpotemahimi, the Delgola-oya, Bogahamullahena claimed by Imbulgahakumbure Dingiya, Mahagalagawahena claimed by ditto, the Gedara-arawekandura, Puwakgahapitiyekelepatana claimed by Stephen Perera, the Puwakgahapitiyekandura.



Scale of 16 Chains to an Inch.

Situation : Tolabowatta village in Passara korale.

Preliminary plan 34.

Lot.	Name of Land.	Extent. A. R. P.
1c	Kendagahamedapatana, Girawlaginahenapatana, Puwakgahapitiyapatana, Mahagalapatana, Waralaketiyapatana	343 3 5

Sheet M 13
4-12

Surveyor-General's Office,
Colombo, March 6, 1906.

VII.

J. B. M. RIDOUT,
for Surveyor-General.

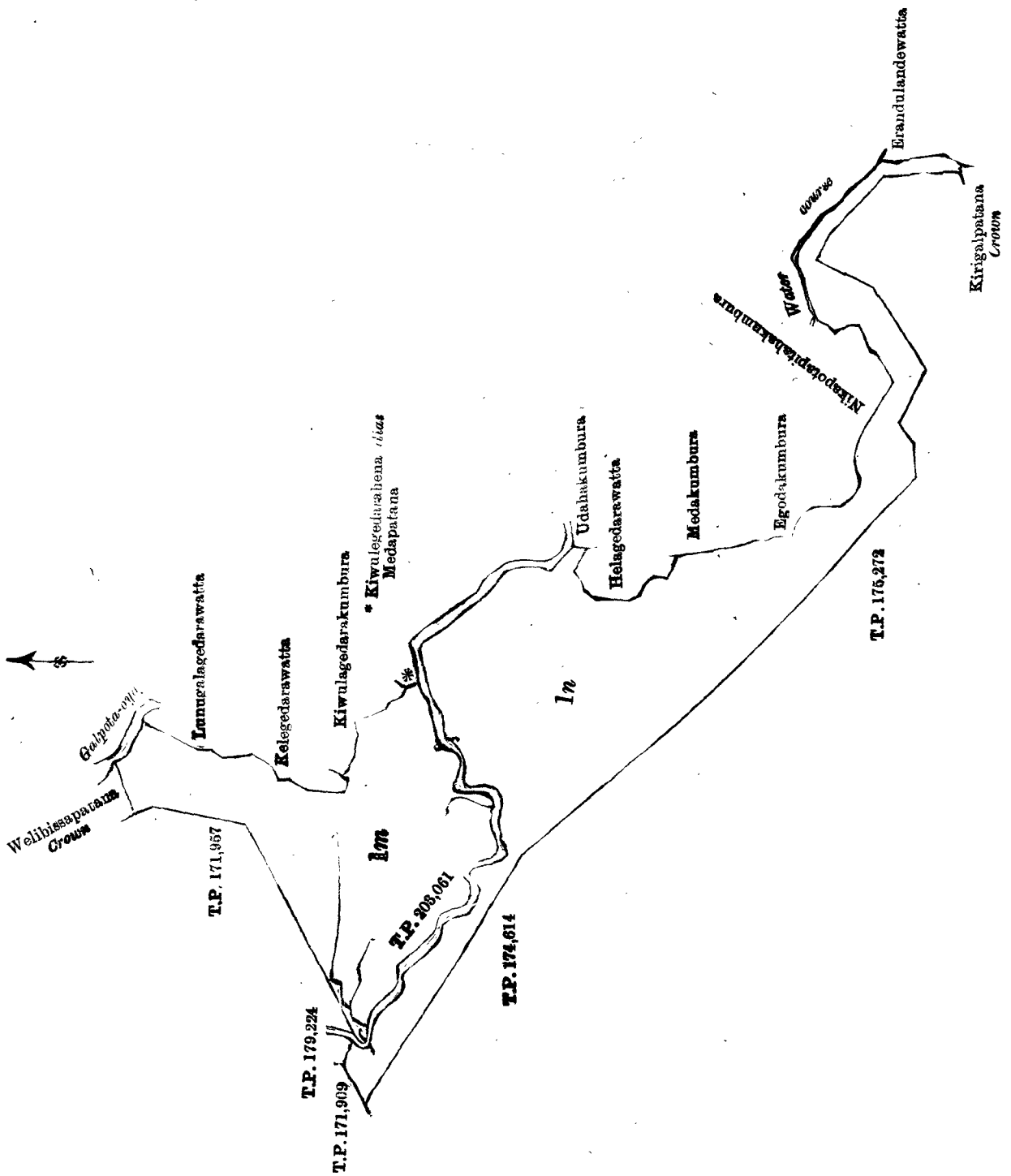
Preliminary plan 34.

Lot.	Name of Land.	Extent. A. R. P.
1m	Kirigalpatanawelihela	31 2 35

and bounded as follows : on the north by Welibissapatana belonging to the Crown, the Galpota-oya ; on the east by Lunugalagedarawatta claimed by Galwatugedara Kiriwante, Heligedarawatta claimed by Helagedara Kiri Etani, Kiwulegedarakumbura claimed by Kiwulegedara Sundra and others, Kiwulegedarahena *alias* Medapatana claimed by Kiwulegedara Sundra, the Wadugedarakandura, Udahakumbura claimed by Pitarawagedara Appuhamy and others, Helagedarawatta claimed by Nikapote Helagedara Appu, Medakumbura claimed by Nikapotegedara Mudalihamy and others, Egodakumbura claimed by Nikapotegedara Ukkuhamy, Nikapotapitahakumbura claimed by G. M. Appuhamy, a water-course, Erandulandewatta claimed by K. V. Davith Appu ; on the south by Kirigalpatana belonging to the Crown, T. P's 175,272, 174,614 ; on the west by T. P. 171,909, T.P. 179,224, the Wadugedarakandura, T.P. 171,957.

NOTE.—The following lots lying within the above boundaries are excluded from this notice, and their aggregate acreage of 5 acres 3 roods and 18 perches is not included in the acreage of 31 acres 2 roods and 35 perches given above :—

Lot.	Name of Land.	Extent. A. R. P.
T.P. 203,061	Wadugedarakumbura	2 3 10
1m	Wadugedarapatana	3 0 8
		5 3 18



Scale of 8 Chains to an Inch.

Situation : Tolabowatta village in Passara korale.
Preliminary plan 34.

Lot.	Name of Land.	Extent. A. R. P.
In ..	Kirigalpatanawelihela .. -	31 2 35
<i>Lots excluded.</i>		
T.P. 203,061 ..	Wadugedarakumbura	2 3 10
Im ..	Wadugedarapatana	3 0 8
		5 3 18

Sheets M 13 and M 13
3-11 4-12

Surveyor-General's Office,
Colombo, March 19, 1906.

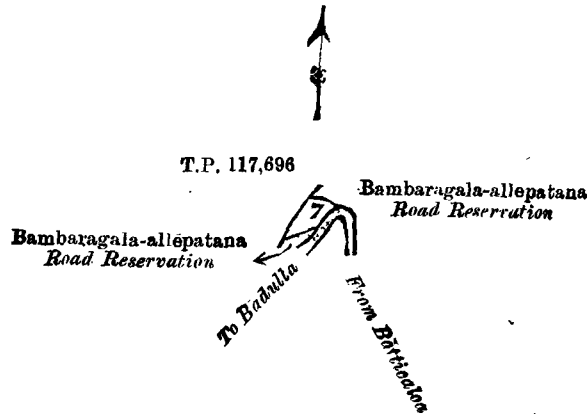
J. B. M. RIDOUT,
for Surveyor-General.

VIII.

Preliminary plan 34.

Lot.	Name of Land.	Extent.	
		A.	R. P.
7	Bambaragalaellepatana	0	0 22

and bounded as follows : on the north by Bambaragalaellepatana (road reservation) ; on the east by the high road from Batticaloa to Badulla ; on the south by Bambaragalaellepatana (road reservation) ; on the west by T. P. 117,696.



Scale of 8 Chains to an Inch.

Situation : Tolabowatta village in Passara korale.

Preliminary plan 34.

Lot.	Name of Land.	Extent.	
		A.	R. P.
7	Bambaragalaellepatana	0	0 22

Sheet M 8
52—60

Surveyor-General's Office,
Colombo, March 6, 1906.

J. B. M. RIDOUT,
for Surveyor-General.

IX.

Preliminary plan 34.

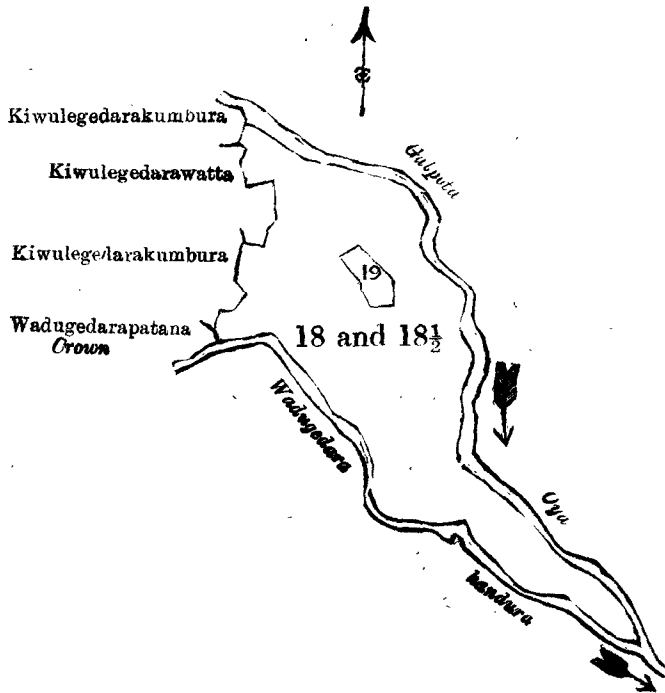
Lot.	Name of Land.	Extent.	
		A.	R. P.
18	Medapatana, Tuttiriarawa, Huriyapatana, Kiwulegedarapatana	7	1 18
18½	Pattiyahena, Bogahahena, Serugahahena	3	1 5
		<u>10</u>	<u>2 23</u>

and bounded as follows : on the north and east by the Galpota-oya ; on the south by the Wadugedarakandura ; on the west by Wadugedarapatana belonging to the Crown, Kiwulegedarakumbura claimed by Kiwulegedara Sundara and others, Kiwulegedarawatta claimed by ditto, Kiwulegedarakumbura claimed by ditto.

NOTE.—The following lot lying within the above boundaries is excluded from this notice, and its acreage of 1 rood and 10 perches is not included in the acreage of 10 acres 2 roods and 23 perches given above :—

Preliminary plan 34.

Lot.	Name of Land.	Extent.	
		A.	R. P.
19	Suriyagahawatta	0	1 0



Scale of 8 Chains to an Inch.

Situation : Tolabowatta yillage in Passara korale.

Preliminary plan 34.

Lot.	Name of Land.	Extent.		
		A.	R.	P.
18	Medapatana, Tuttiriarawa, Huriyapatana, Kiwulegedarapatana	7	1	18
18 1/2	Pattiyahena, Bogahahena, Serugahahena	3	1	5
		10	2	23
<i>Lot excluded.</i>				
19	Suriyagahawatta	0	1	10

Sheet M 13
3-11

Surveyor-General's Office,
Colombo, March 30, 1906.

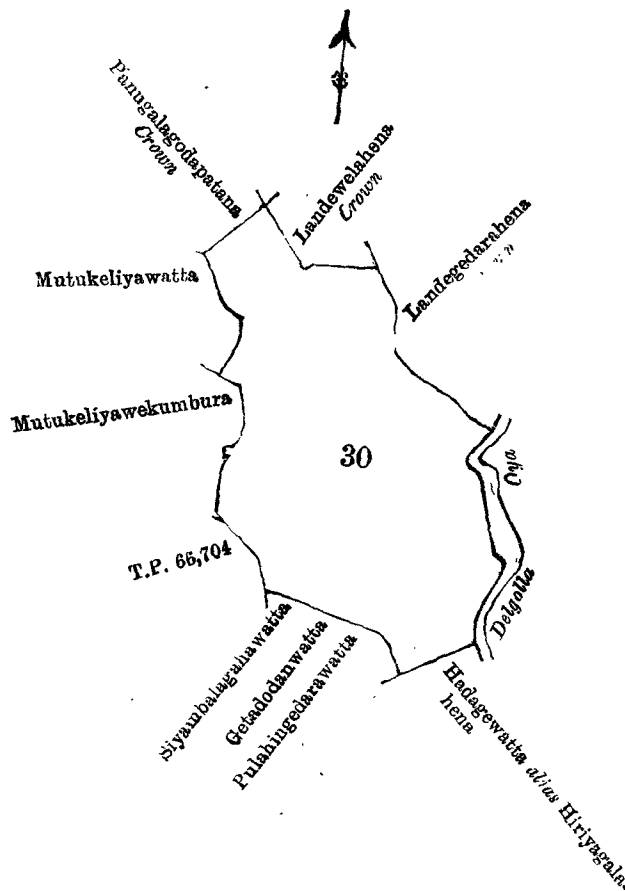
J. B. M. RIDOUT,
for Surveyor-General.

X.

Preliminary plan 34.

Lot.	Name of Land.	Extent.		
		A.	R.	P.
30	Landegedarahena	14	0	27

and bounded as follows : on the north by Panugalgodapatana belonging to the Crown, Landewelahena claimed by the Crown and Watupitiyagedara Ukkuwa ; on the east by Landegedarahena claimed by the Crown and Watupitiyagedara Ukkuwa, the Delgolla-oya ; on the south by Hadagewatta *alias* Hiniyagalahena claimed by G. H. P. Simon de Silva (*ex* Arachchi), Pulahingedarawatta claimed by Pulahingedara Punchihamy, Geta-dodanwatta claimed by Pulahingedara Dingiya, Siyambalagahawatta claimed by Kitulgahawattegedara Baba ; on the west by T. P. 66,704, Mutukeliyawekumbura claimed by Kitulgahawattegedara Huduwa and others. Mutukeliyawatta claimed by Mutukeliyawegedara Puncheda.



Scale of 8 Chains to an Inch.

Situation : Tolabowatta village in Passara korale.

Preliminary plan 34.

Lot.	Name of Land.	Extent. A. R. P.
30 ..	Landegedarahena 14 0 27

Sheet M 13
4—12

Surveyor-General's Office,
Colombo, March 6, 1906.

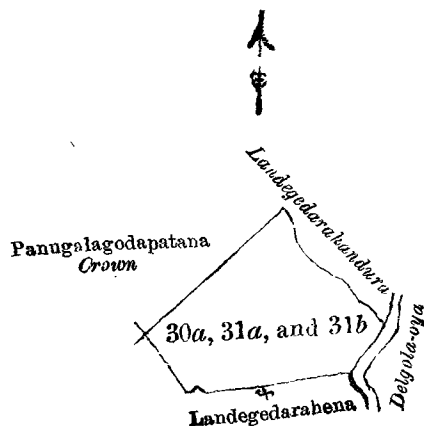
J. B. M. RIDOUT,
for Surveyor-General.

XI.
Preliminary plan 34.

Lot.	Name of Land.	Extent. A. R. P.
30a ..	Landewelahena 2 3 9
31a ..	Do. 1 1 10
31b ..	Do. 0 0 35

4 1 14

and bounded as follows : on the north by Panugalagodapatana belonging to the Crown, the Landegedarakandura ; on the east by the Delgolla-oya ; on the south and west by Landegedarahena claimed by Watupitiyagedara Ukkuwa and others.



Scale of 8 Chains to an Inch.

Situation : Tolabowatta village in Passara korale.

Preliminary plan 34.

Lot.	Name of Land.	Extent.		
		A.	R.	P.
30a ..	Landewelahena	2	3	9
31a ..	Do.	1	1	10
31b ..	Do.	0	0	35
		<u>4</u>	<u>1</u>	<u>14</u>

Sheet M 13
4—12

Surveyor-General's Office,
Colombo, March 30, 1906.

J. B. M. RIDOUT,
for Surveyor-General.

XII.

Preliminary plan 34.

Lot.	Name of Land.	Extent.		
		A.	R.	P.
32 ..	Radanapatana, Niyandagalapatana, Mandanketiya- patana	67	2	20
42 ..	Suwandelehena, Unagasellehena, Landekumburehena, Weragodahena	32	2	4
50 ..	Puwakgahapitiyekella	9	0	0
		<u>109</u>	<u>0</u>	<u>24</u>

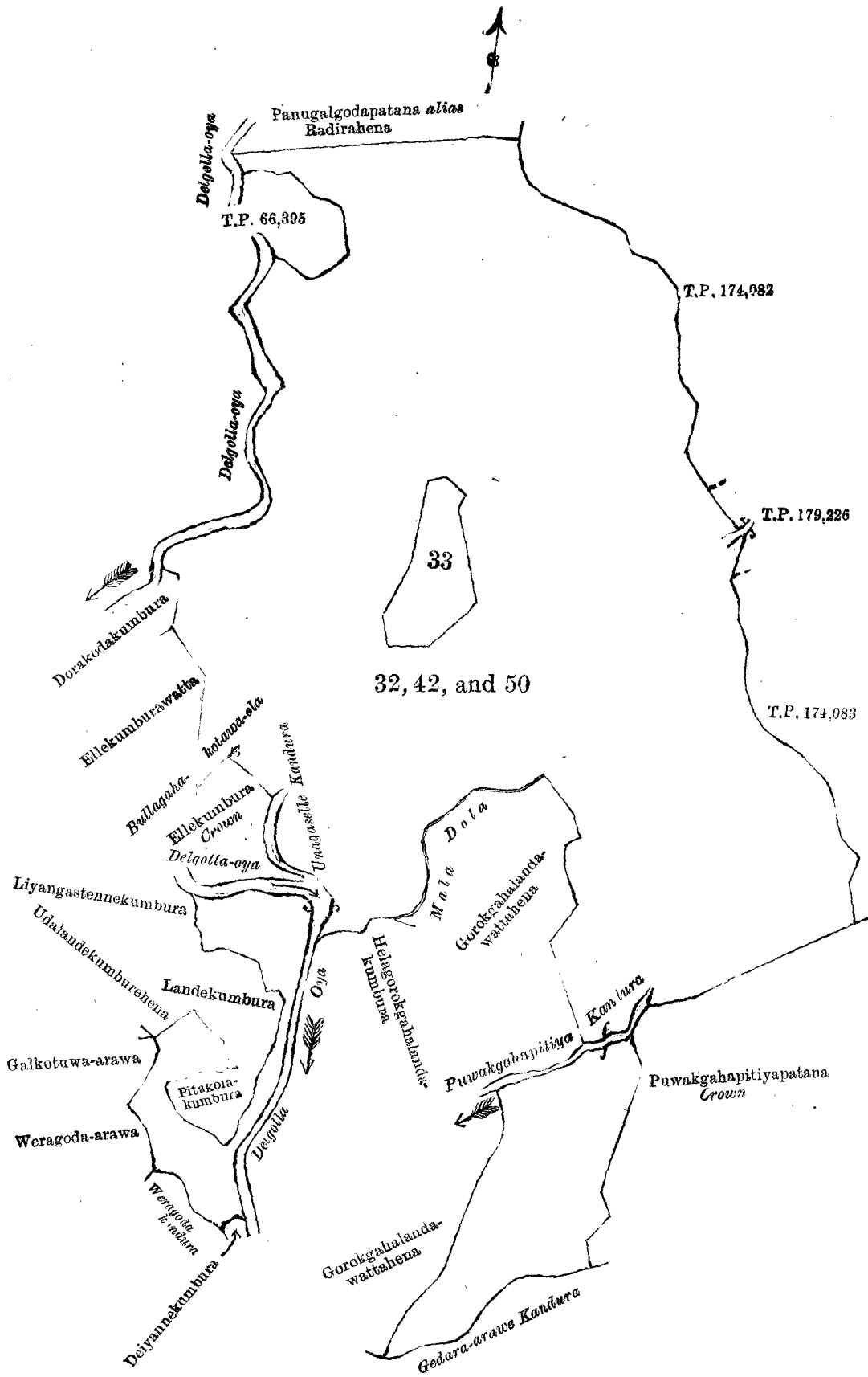
and bounded as follows : on the north by Panugalgodapatana *alias* Radinahena claimed by the Crown and Galkotuwegedara Punchihamy ; on the east by T. P's 174,082, 179,226, 174,083, Puwakgahapitiyapatana belonging to the Crown ; on the south by the Gedara-arawekandura, Gorokgahalandewattehena claimed by M. Don Allis Appu and others, the Puwakgahapitiyakandura, Gorokgahalandawattahena claimed by K. Don Allis Appu and others, the Maladola, Helagorokgahalandakumbura claimed by M. Abaran Appuhamy, the Delgolla-oya, Deiyannekumbura claimed by J. Dingiya, the Weragodakandura ; on the west by Weragodarawa claimed by W. P. Andris Silva, Galkotuwa-arawa claimed by G. Sobana, Udalandekumburehena claimed by K. Davit Appu, Pitakolakumbura claimed by W. R. Ello Appu, Landekumbura claimed by H. Ranhamy, Liyangastennekumbura claimed by G. Ganeti, the Delgolla-oya, the Unagasellekandura, Ellekumbura belonging to the Crown, the Bullagahotawa-ela, Ellekumburawatta claimed by G. Puncha and others, Dorakodakumbura claimed by G. H. T. Simon de Silva, the Delgolla-oya, T. P. 66,395, the Delgolla-oya.

NOTE.—The following lot lying within the above boundaries is excluded from this notice, and its acreage of 2 acres 1 rood and 36 perches is not included in the acreage of 109 acres and 24 perches given above:—

Preliminary plan 34.

Lot.	Name of Land.	Extent.		
		A.	R.	P.
33 ..	Yamangedarawatta	2	1	36

[For Tracing see page 383]



Scale of 8 Chains to an Inch.

Situation : Tolabowatta village in Passara korale.

Preliminary plan 34.

Lot.	Name of Land.	Extent.	
		A.	R. P.
32	Radanapatana, Niyandagalapatana, Mandanketiya-patana	67	2 20
42	Suwandelehena, Unagasellehena, &c.	32	2 4
50	Puwak ahapitiyekella	9	0 0
		<hr/>	
		109	0 24
		<hr/>	
33	Yamangedarawatta	2	1 36

Lot excluded.

Sheet M 13

4—12

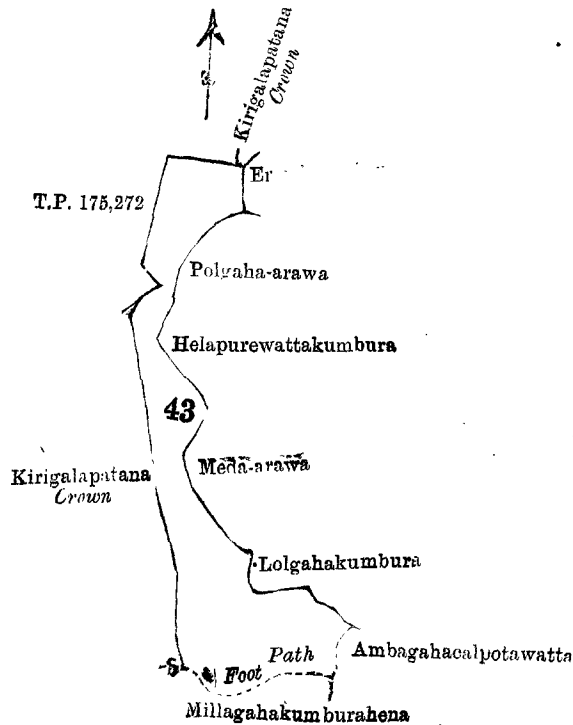
Surveyor-General's Office,
Colombo, March 6, 1906.J. B. M. RIDOUT,
for Surveyor-General.

XIII.

Preliminary plan 34.

Lot.	Name of Land.	Extent.	
		A.	R. P.
43	Mahawelapatana, Mahawelahinnepatana, Kirigalapatana	6	1 0

and bounded as follows : on the north by T. P. 175,272, Kirigalapatana belonging to the Crown ; on the east by Erandulandewatta claimed by Koggalavidanalage Davit Appu, Polgaha-arawa claimed by Koggalavidanalage Davith Appu, Helapurewattakumbura claimed by Galewattededara Kiriwante, Meda-arawa claimed by Mullegedara Dinesa and others, Lolgahakumbura claimed by ditto, Ambagahaulpothawatta claimed by Ambagahaulpotha Mahimi ; on the south by a footpath ; on the west by a footpath, Kirigalapatana belonging to the Crown, T.P. 175,272.

Scale of $8\frac{1}{2}$ Chains to an Inch.

[Situation : Tolabowatta village in Passara korale.

Preliminary plan 34.

Lot.	Name of Land.	Extent.	
		A.	R. P.
43	Mahawelapatana, Mahawelahinnepatana, Kirigalapatana	6	1 0

Sheets M 13 and M 13

3—11 4—12

Surveyor-General's Office,
Colombo, March 6, 1906.J. B. M. RIDOUT,
for Surveyor-General.

XIV.

Preliminary plan 34.

Lot.	Name of Land.	Extent.	
		A.	R. P.
53	Mahagalagawahena, Bogahamullahena, Oyagawahena, Kosgaha-amunewattehena	8	0 24

and bounded as follows: on the north by the Puwakgahapitiyakandura, the Gedara-arawekandura; on the east by Mahagalapatana belonging to the Crown; on the south by Galketiyakumbura claimed by W.O. Warnasuriya, Kosgahamunewatta claimed by Imbulgahakumbureg dara Dingiya; on the west by Pandlewatta claimed by Imbulgahakumburegedera Dingiya, Kanumulketiyakumbura claimed by Ambagahaulpotha Hudu Menika, Ambagahaulpotha-arawa claimed by ditto, Kirimatiarawa claimed by ditto, the Delgolla-oya.



Scale of 8 Chains to an Inch.

Situation: Tolabowatta village in Passara korale.

Lot.	Name of Land.	Extent.	
		A.	R. P.
53	Mahagalagawahena, Bogahamullahena, Oyagawahena, Kosgaha-amunewattehena	8	0 24

Sheet M 13
4-12

Surveyor-General's Office,
Colombo, March 6, 1906.

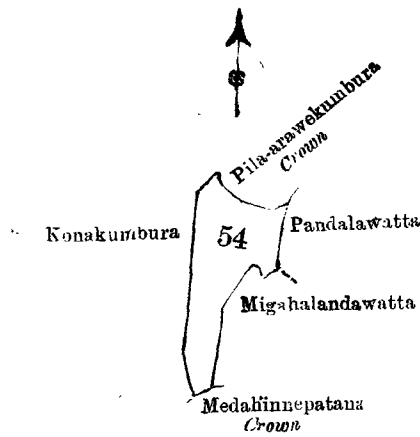
J. B. M. RIDOUT,
for Surveyor-General.

XV.

Preliminary plan 34.

Lot.	Name of Land.	Extent.	
		A.	R. P.
54	Konakumburahena	2	0 0

and bounded as follows: on the north by Pilla-arawekumbura belonging to the Crown; on the east by Pandalawatta claimed by Imbulgahakumbure Dingiya, Migahalandawatta claimed by ditto; on the south by Medahinnepatana belonging to the Crown; on the west by Konakumbura claimed by K. Podi Sinno.



Scale of 8 Chains to an Inch.

Situation : Tolabowatta village in Passara korale.

Preliminary plan 34.

Lot.	Name of Land.	Extent. A. R. P.
54	Konakumburahena	2 0 0

Sheet M 13
4-12

Surveyor-General's Office,
Colombo, March 30, 1906.

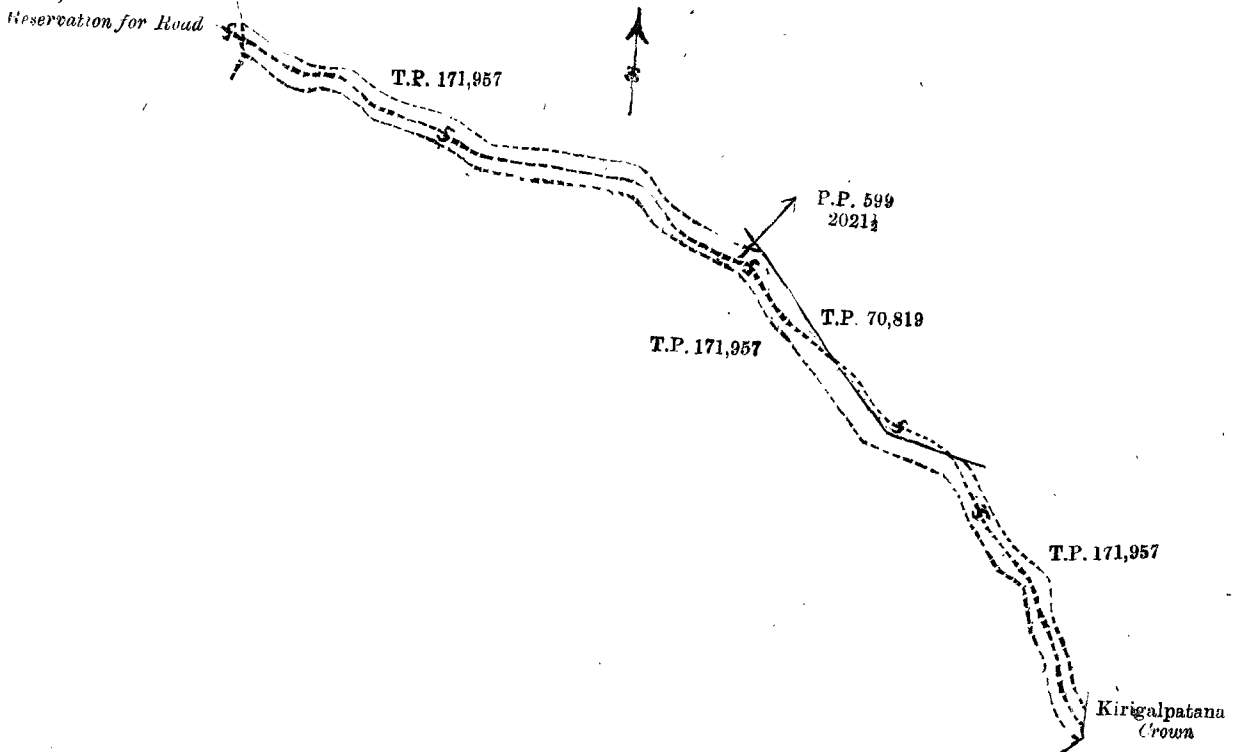
XVI.

J. B. M. RIDOUT,
for Surveyor-General

Preliminary plan 34.

Lot.	Name of Land.	Extent. A. R. P.
599/2021½	Wadugedarapatana	1 0 33

and bounded as follows : on the north by T. P's 171,957, 70,819 ; on the east by T. P. 171,957, Kirigalpatana belonging to the Crown ; on the south by T.P. 171,957 ; on the west by reservation for road.



Scale of 4 Chains to an Inch.

Situation : Tolabowatta village in Passara korale.

Preliminary plan 34.

Lot.	Name of Land.	Extent. A. R. P.
599/2021½	Wadugedarapatana	1 0 33

Surveyor-General's Office,
Colombo, March 6, 1906.

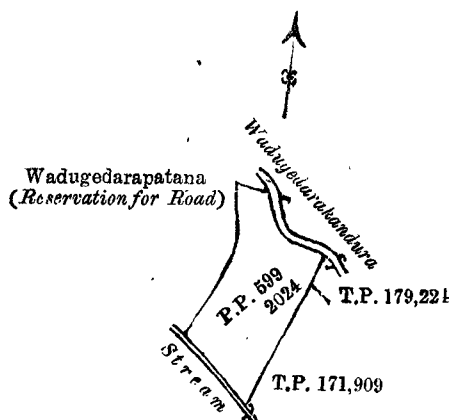
J. B. M. RIDOUT,
for Surveyor-General.

XVII.

Preliminary plan 34.

Lot.	Name of Land.	Extent.
		A. R. P.
599/2024 ..	Wadugedarapatana (reservation for P.W.D. cooly lines) ..	0 2 13

and bounded as follows : on the north by Wadugedarapatana (reservation for road), the Wadugedarakandura ; on the east by T. P's 179,224, 171,909 ; on the south by a stream ; on the west by Wadugedarapatana (reservation for road).



Scale of 4 Chains to an Inch.

Situation : Tolabowatta village in Passara korale.

Preliminary plan 34.

Lot.	Name of Land.	Extent.
		A. R. P.
599/2024 ..	Wadugedarapatana (reservation for P.W.D. cooly lines) ..	0 2 13

Surveyor-General's Office,
Colombo, March 6, 1906.
2,425

J. B. M. RIDOUT,
for Surveyor-General.
Uva S. O. 11—1906

Notice under "The Waste Lands Ordinances of 1897, 1899, 1900, and 1903."

TAKE notice, that unless within three months from the 4th day of May, 1906, the persons, if any, who claim any interest in the lands hereinafter mentioned or in any one or more of such lands or to some interest therein, make claim in person or in writing to the said lands or any of them or to some interest therein to H. O. Fox, Esq., Special Officer appointed under section 28 of "The Waste Lands Ordinances, 1897, 1899, 1900, and 1903," at his office at Hill House, Mutwal, Colombo :

Such Special Officer, in pursuance of the powers vested in him by the said Ordinances, will declare by writing under his hand that the said lands or such of them, as to which no claim has been made, are the property of the Crown.

H. O. Fox,
Special Officer.

Description of the Lands referred to.

The following lots situated in the village of Ettalapitiya in the Mahapalata korale of the Udukinda division, in the Province of Uva, as described in the annexed certified tracings :—

I.

Preliminary plan 26.

Lot.	Name of Land.	Extent.
		A. R. P.
1 ..	Ahaspokuna	3 3 15
2 ..	Do.	1 0 36
3 ..	Belungalahinnepatana, Kandakepugodapatana, Gallehembegodapatana, Hapugasulpotheapatana, Bogahagodapatana, Maduwelpandurehinna, Galpotuyayahinnepatana, Selatembapatana, Galwategodapatana, Wewekotapatana, Godamalithehinnepatana, Galgodahinnepatana, Badulugastennepatana, Werellahinnepatana, Kaludiyawalapatana, Dikulpotapatana, Kurundugollepatana ..	1,000 1 26

Lot.	Name of Land.	Extent.		
		A.	R.	P.
3a	Dikulpothapatana, Belungahatennepatana (P.P. 798/2,779)	25	0	14
3b	Bogahagodapatana	0	1	3
3c	Werellatennepatana	0	1	5
3g	Selatembepatana	0	0	30
3h	Godawewa	0	3	12
7	Tisbeddetenna	0	2	24
9	Dikulpotha	4	2	0
10	Hapugasulpotha	1	3	26
11	Tawalantenneulpotha	6	2	39
11a	Do.	1	1	38
13	Hapugasulpotha	0	1	22
14	Hapugasulpothahena	2	2	30
16	Hapugasulpothapatana	2	0	12
16a	Iththewelhinnepatana	6	0	5
17	Hapugasulpotha	0	3	36
21	Kandekumburehena	0	1	0
24	Bogaha-arawewatta	1	2	13
24a	Bogahagoda	0	0	32
35	Attalekumburewatta	0	3	12
44	Ettalagodapatana	2	3	34
50	Dikulpotha <i>alias</i> Kaludiyawalaulpotha	0	2	28
51	Do.	0	2	37
52	Dikulpotha	0	3	35
53	Kurundugolleulpotha	0	1	25
56	Silatambepatana	0	2	30
57	Dikulpotha	1	1	25
58a	Dikulpothapatana	0	0	15
58b	Do.	0	0	26
62	Dewalekele	2	1	5
68	Minuwanwewepatana, Dimbulgasgopatana, Welihelapatana, Morabeddepatana, Kolatennepatana, Mahahulahakandewattepatana, Kotahapugahapatana, Nidanparuwepatana, Kalugalgedipatana, Kolatenmehinnepatana, Wewekotapatana, Deiragodahena, Deiragodapatana, Telihawewepatana, Lahuwatennepatana, Manbeddepatana, Wewekolapatana	522	3	17
63f	Kandewatta	0	1	21
63g	Marabeddepatana	0	0	26
63h	Do.	0	0	17
63a	Deiragodapatana	0	0	12
64	Kandawatta	1	1	15
69	Telihaulpotha	2	0	30
70	Galgodahinnapatana	1	2	25
71	Do.	4	1	16
84	Marabeddehena	1	1	10
86	Marabeddeulpotha	0	1	10
87	Marabeddekele	0	2	25
88	Kirioruwebeddekele	0	3	36
93	Udakiuleulpotha	0	3	0
99	Kolutennekele	2	3	18
		1,600	3	8

and bounded as follows : on the north by the village limit of Pattiyagedara, T. P. 204,940, Huriyagasgolla, the village limit of Pattiyagedara, T. P. 204,941, (Pillearawa and Deirearawa), the village limit of Pattiyagedara, T. P. 213,973 (Pillearawekumbura and Bogahallepatana), Ambagahawattehena claimed by Kirioruwe Mudiyanse, Kirioruwegedarawatta claimed by Kirioruwe Kiribanda, Hudubanda, and others, Mahawattehena claimed by Kirioruwe Rajapaksa Mudiyanse and others, Kirioruwekumbura claimed by Kirioruwe Rajapaksa Mudiyanse Kiribanda, Hudubanda, and others, the Kirioruwe-ela, the Kirioruwebedde kandura, Medahena claimed by Kirioruwegedara Mudiyanse and others, Kahatagahawatta claimed by Kirioruwegedara Ukkubanda and others, Amunuherahena claimed by ditto, the Kolatennekandura, Kirioruwegedarawatta claimed by Kirioruwegedara Kiribanda, Hudubanda, and others, Tawalampolayaya claimed by Kirioruwegedara Kiribanda and others, the village limit of Pattiyagedara ; on the east by the village limit of Idame, the village limit of Kumbalwela ; on the south by the village limit of Kumbalwela, Dikulpothakumbura claimed by Ruhunu Mahakataragam Dewale, Dikulpothawatta claimed by ditto, Dikulpothawatta claimed by Dikulpothagedara Lokumenika and others, Dikulpothakumbura claimed by Dikulpothagedara Kiribanda and others, Dikulpothakumbura claimed by Ruhunu Maha Kataragam Dewale, the village limit of Kumbalwela, Selatambepatana belonging to the Crown, the village limit of Kumbalwela, the village limit of Kabillewela, Kendagollekumbura claimed by Bastian B. Perera and others, the village limit of Kabillewela, Kurundugollekumbura claimed by Bastian B. Perera and others, the village limit of Kabillewela, Kurundugasulpothakumbura

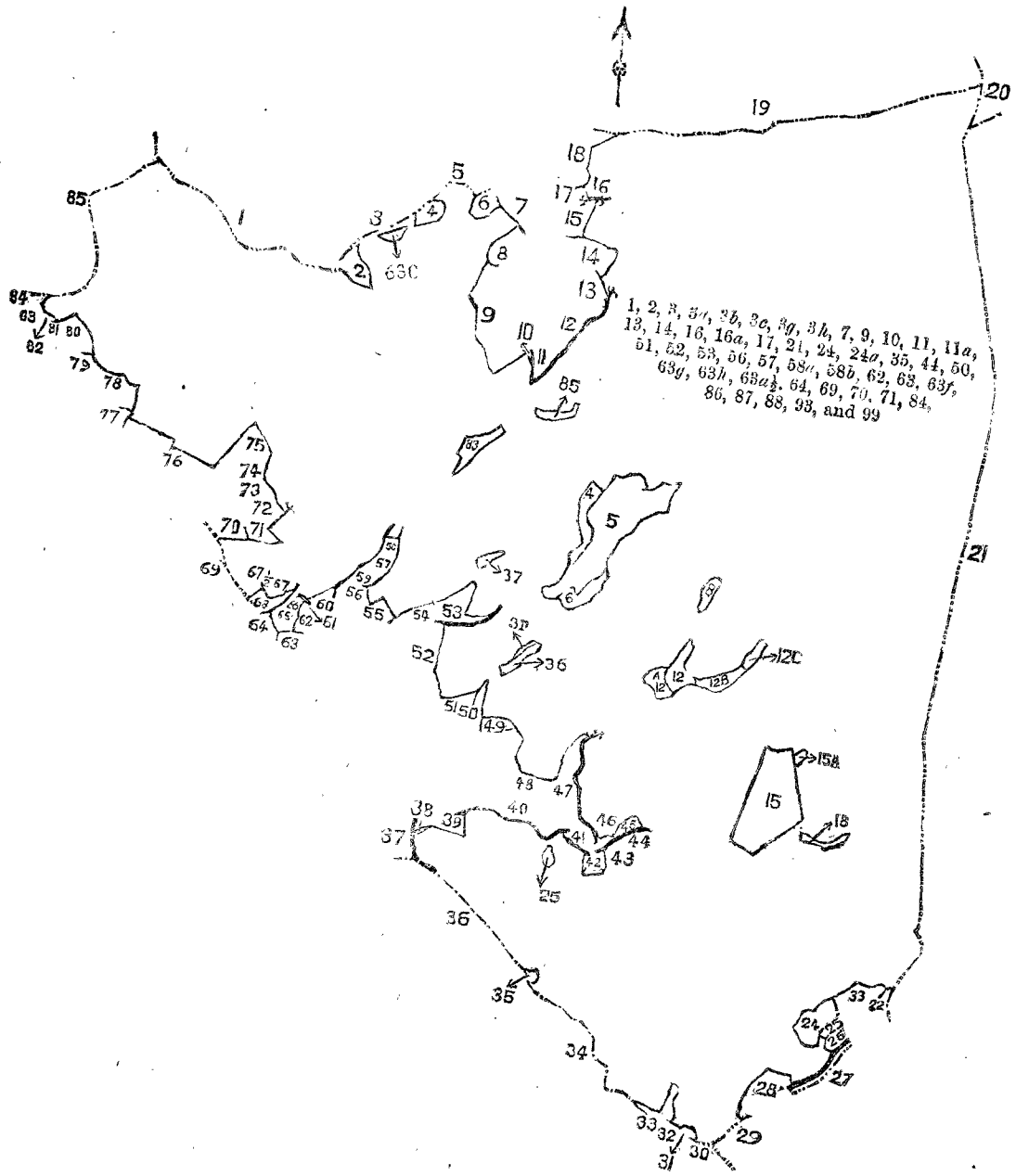
belonging to the Crown, the village limit of Kabilewela ; on the west by the Bindunuwewa-oya, Galahatembearawa claimed by Heelegedara Punchirala, Galahatembearawewatta claimed by Heelegedara Huduhami, the Kandekumburekandura, the Dikulpothakandura, Nattarawekumbura claimed by Kandekumburegedara Huduhami, Dimbulawatta claimed by Kandekumburegedara Siatu, the Kudumirissaulpothakandura, Kudumirissaulpotha claimed by Kandekumbure Siatu, Kandekumbura claimed by ditto, the Uda-arawekandura, the Kandekumbure-ela, Attalekumbura claimed by Mirahawatte Kumarihami, Dehigaha-arawa claimed by ditto, Pitapolawatta claimed by Mahakumburegedara Kiriwante, Gorandiyatennawatta claimed by Alitgedara Ukkumenika and others, the Dehigaha-arawekandura, Wakkumbure-ellehena claimed by Mirahawatte Kumarihami, Galwatta claimed by ditto, Pitawatta claimed by ditto and Idame Banda, an ela, Deire-ellehena claimed by Idame Kalu Banda, the Kirioruwebbedekandura, Deire-ellekumbura claimed by Idame Siribaddana and others, the Kirioruwebbedekandura, Agathakumburewatta claimed by Idame Punchirala and others, Agatakumbura claimed by ditto, Welikada-arawewatta claimed by Mirahawatte Kumarihami, the minor road from Bandarawela to Etampitiya, the Kirioruwebbedekandura, Galpitiarawa claimed by Mirahawatte Kumarihami, the minor road from Bandarawela to Etampitiya, Deiregodapatana claimed by Dambawinne Kumarihami, a footpath, Bandarapitiyekumbura claimed by the Crown and Mahawatte Hudubanda, T. P. 197,986 (Bandanapitiyedeniya), a stream, Bandanapitiyetenna belonging to the Crown, Bandanapitiyehena claimed by Mahawatte Kowrala, Kehelwattearawehena claimed by ditto, Badahela-arawewatta claimed by Gorandiyakumbure Mudiyanse and others, Madankumbura claimed by ditto, Mulatakumburewatta claimed by Mulatakumburegedara Appuhami and others, Deirewatta claimed by Gorandiyakumbure Huduhami and others, Deirewattahena claimed by ditto, Uduturaihena claimed by Kirioruwe Hinbanda, Dewalawatta claimed by Pattini Dewale, the Gansabhawa path from Kontahela to Bandarawela, Uduturaiwatta claimed by Uduturagedara Kiribanda and others, the village limit of Kontahela

NOTE.—The following lots lying within the above boundaries are excluded from this notice, and their aggregate acreage of 50 acres 3 roods and 21 perches is not included in the acreage of 1,600 acres 3 roods and 8 perches given above :—

Preliminary plan 26.

Lot.	Name of Land.	Extent.		
		A.	R.	P.
3d ..	Werellatennapatana	0	1	2
4 ..	Ambagahamullawatta, Mudunpitawatta ..	2	3	30
5 ..	Dimbulgasarawa, Kekiwitatenna, Mudunpita, Kotadimbulatenna, Tikiritenna, Pallebadala, Mudunpita, Ambagahamulla, Udumunuarawa, Madolliyadda, Kirimetiyyawatagoda-arawa ..	16	2	5
6 ..	Mudunpitawatte, Kekiwitatennawatta ..	2	0	16
8 ..	Thisbeddetenna	0	3	35
12 ..	Dambakotawagura	2	0	20
12a ..	Do.	1	1	30
12b ..	Do.	1	1	5
12c ..	Kumbukgahaelpota	0	3	15
15 ..	Hapugasulpotha (T. P. 88,250)	15	0	22
15a ..	Hapugasulpothakumbura	0	1	8
18 ..	Hapugasulpotha (T. P. 210,502)	0	3	23
25 ..	Bogaha-arawa	0	1	26
36 ..	Werellatennakumbura	0	3	30
37 ..	Udapeelearawa	0	2	14
63c ..	Guruarawa (T. P. 208,741)	0	3	27
83 ..	Kendagasdiyawalukumbura	2	0	10
85 ..	Marabeddekumbura	1	0	23
		50	3	21

[For Tracing see page 390.]



Scale of 32 Chains to an Inch.

Situation: Ethalapitiya village in Mahapalata korale.

Preliminary plan 26.

Lot.	Name of Land.	Extent.	
		A.	R. P.
1	Ahaspokuna	3	3 15
2	Do.	1	0 36
3	Belungalahinnepatana, Kandakepugodapatana, Gallehembegodapatana, Hapugasulpotheapatana, Bogahagodapatana, Maduwelpandurehinna, Galpotu-yayahinnepatana, Selatembepatana, Galwattogodapatana, Wewekotapatana, Godamalthehiunepatana, Galgodahinnepatana, Badulugastennepatana, Werellahinnepatana, Kaludiyawalapatana, Dikulpotapatana, Kurundugollepatana	1,000	1 26
3a	Dikulpothapatana, and Belungahatennepatana (P. P. 798/2,779)..	25	0 14
3b	Bogahagodapatana	0	1 3
3c	Werellatennepatana	0	1 5
3g	Selatembepatana ..	0	0 30
3h	Godawewa ..	0	3 12
7	Tisbeddetenna ..	0	2 24
9	Dikulpotha ..	4	2 0
10	Hapugasulpotha ..	1	3 26

Preliminary plan 26.

Lot.	Name of Land.	Extent		
		A.	R.	P.
11	Tawalantenneulpotha	0	2	39
11a	Do.	1	1	38
13	Hapugasulpotha	0	1	22
14	Hapugasulpothachona	2	2	30
16	Hapugasulpothapatana	2	0	12
16a	Iththewelhinnepatana	0	0	5
17	Hapugasulpotha	0	3	36
21	Kandekumburehena	0	1	0
24	Bogaha-arawewatta	1	2	13
24a	Bogahagoda	9	0	32
35	Attalekumburewatta	0	3	12
44	Etalagodapatana	2	3	34
50	Dikulpotha <i>alias</i> Kaludiyawalaulpotha	0	2	28
51	Do.	0	2	37
52	Dikulpotha	0	3	35
53	Kurundugolleulpotha	0	1	25
56	Silatambepatana	0	2	30
57	Dikulpotha	1	1	25
58a	Dikulpothapatana	0	0	15
58b	Do.	0	0	26
62	Dowalekele	2	1	5
63	Minuwanwewepatana, Dimbulgasgodapatana, Welihelapatana, Morabeddepatana, Kolatennepatana, Mahahulahakandewattepatana, Kotahapugapatana, Nidanparuwepatana, Kalugalgedipatana, Kolatennehinnepatana, Wewekotapatana, Deiragodshena, Deiragodapatana, Telihawewepatana, Lahuwatennepatana, Manbeddepatana, Wewekolapatana	522	8	17
53f	Kandewatta	0	1	21
63g	Marabeddepatana	0	0	26
63h	Do.	0	0	17
53a ¹	Deiragodapatana	0	0	12
64	Kandewatta	1	1	15
69	Telihaulpotha	2	0	30
70	Galgodahinnapatana	1	2	25
71	Do.	4	1	16
84	Marabeddehena	1	1	10
86	Marabeddeulpotha	0	1	10
87	Marabeddekele	0	2	25
88	Kirioruwebeddekele	0	3	36
93	Udakiuleulpotha	0	3	0
99	Kolutennekele	2	3	18

1,600 3 8

Lots excluded.

3d	Werellatennapatana	0	1	2
4	Ambaghamullawatta, Mudunpitawatta	2	3	30
5	Dimbulgasarawa, Kekiwitatenna, Mudunpita, Kotadimbulatenna, Tikiritenna, Pallebadala, Mudunpita, Ambaghamula, Udumunuarawa, Madolliyadda, Kirimetiyyawatagoda-arawa	16	2	5
6	Mudunpitawatta, Kekiwitatennewatta	2	0	16
8	Thisbeddetenna	0	3	35
12	Dambakotawagura	2	0	20
12a	Do.	1	1	30
12b	Do.	1	1	5
12c	Kumbukgahaelapota	0	3	15
15	Hapugasulpotha (T. P. 88,250 on T. P. 621)	15	0	22
15a	Hapugasulpothakumbura	0	1	8
18	Hapugasulpotha (T. P. 210,502)	0	3	23
25	Bogah-arawa	0	1	26
36	Werellatennekumbura	0	3	30
37	Udapelearawa	0	2	14
63c	Gurusarawa (T. P. 208,741)	0	3	27
83	Kendagasdiyawalukumbura	2	0	10
85	Marabeddekumbura	1	0	23

50 3 21

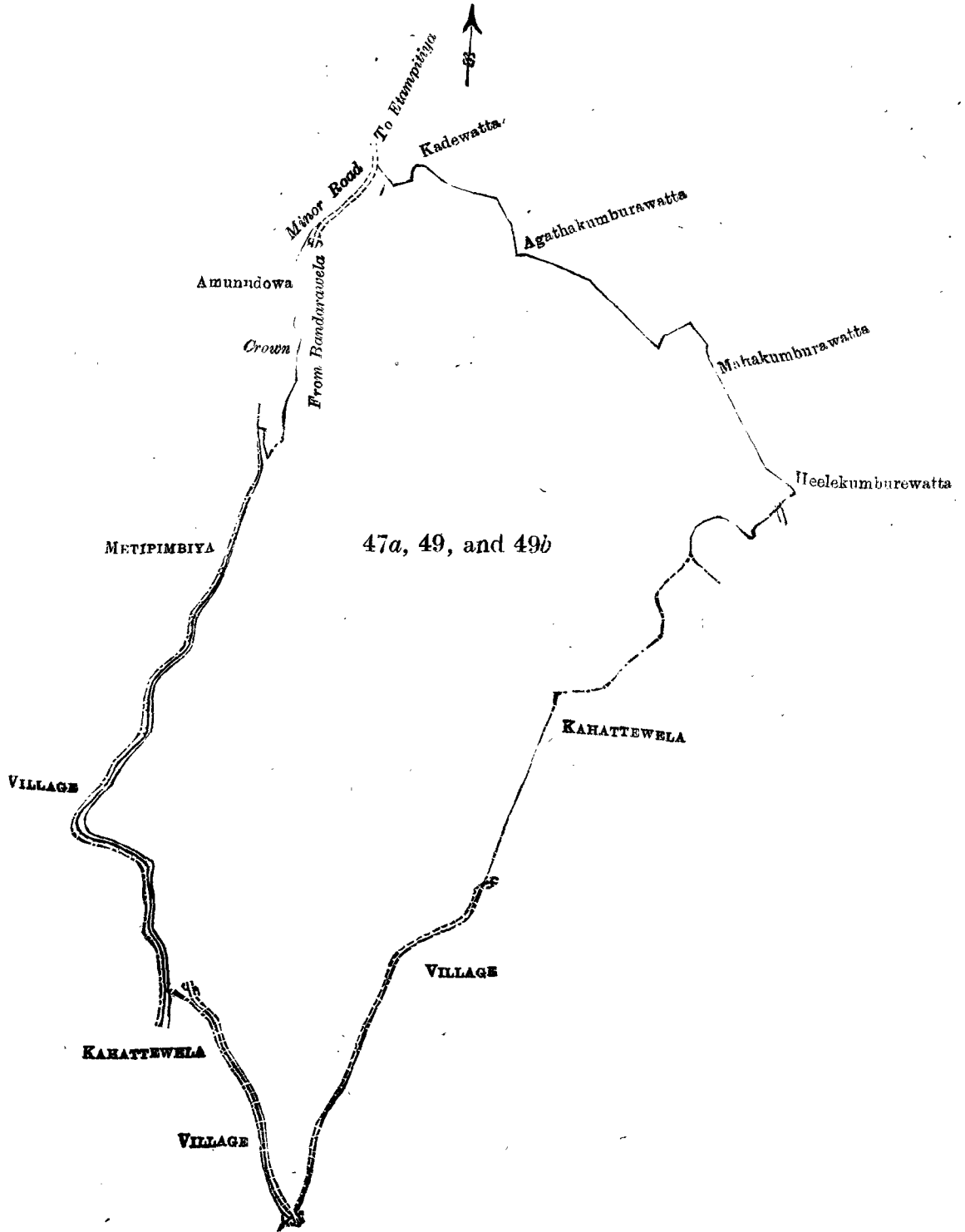
Sheets M 12 35-43, M 12 36-44, and M 12 52-60

II.

Preliminary plan 26.

Lot.	Name of Land.	Extent.		
		A.	R.	P.
7a ..	Amunudowa ..	0	1	1
49 ..	Ekkuluagodapatana ..	80	3	18
49b ..	Amunudowa ..	0	0	12
		81	1	2

and bounded as follows : on the north by Kadewatta claimed by Idamegedara Punchirala, Agatakumburewatta claimed by Mirahawatte Kumarihami, Mahakumburewatta claimed by Mahakumburegedara Kiriwante and others ; on the east by Heelekumburewatta claimed by Heelekumburegedara Appuhami and others, the village limit of Kahattewela ; on the south by the village limit of Kahattewela, the village limit of Metipimbiya ; on the west by the village limit of Metipimbiya, Amunudowa belonging to the Crown, the minor road from Bandarawela to Etampitiya.



Scale of 8 Chains to an Inch

Situation : Ethalapitiya village in Mahapalata korale.

Preliminary plan 26.

Lot.	Name of Land.	Extent.	
		A.	R. P.
47a ..	Amunudowa ..	0	1 12
49 ..	Ekkuluagodapatana ..	80	3 18
49b ..	Amunudowa ..	0	0 12
		<u>81</u>	<u>1 2</u>

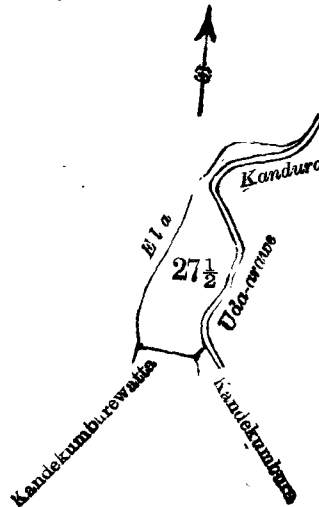
Sheets M 12 and M 12
35—43 51—59Surveyor-General's Office,
Colombo, March 30, 1906.J. B. M. RIDOUT,
for Surveyor-General

III.

Preliminary plan 26.

Lot.	Name of Land.	Extent.	
		A.	R. P.
27½ ..	Uda-arawelanda ..	1	3 5

and bounded as follows : on the north by an ela ; on the east by the Uda-arawekandura, Kandekumbura claimed by Kandekumbure Punchirala and others; on the south by Kandekumburewatta claimed by Agata-arawe Kiriwante and others ; on the west by an ela.



Scale of 8 Chains to an Inch.

Situation : Ethalapitiya village in Mahapalata korale.

III.

Preliminary plan 26.

Lot	Name of Land.	Extent.	
		A.	R. P.
27½ ..	Uda-arawelanda ..	1	3 5

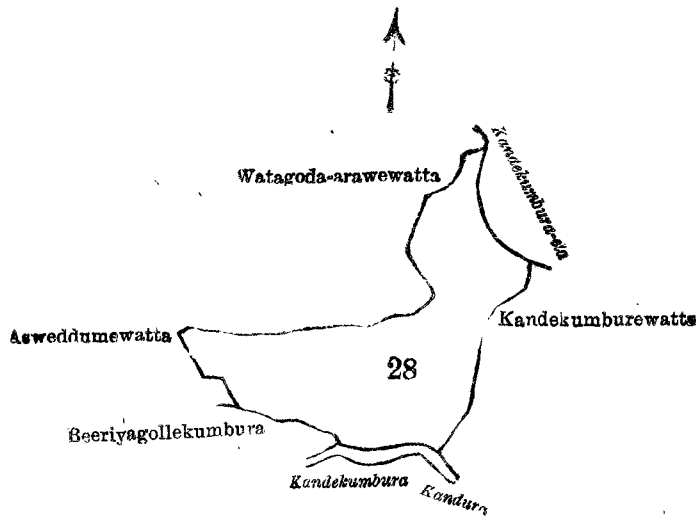
Sheet M 12
36—44Surveyor-General's Office,
Colombo, March 30, 1906J. B. M. RIDOUT,
for Surveyor-General.

IV.

Preliminary plan 26.

Lot	Name of Land.	Extent.	
		A.	R. P.
28 ..	Medahinna ..	6	3 20

and bounded as follows : on the north by Watagoda-arawewatta claimed by Mirahawatte Kumarihami, the Kandekumbura-ela ; on the east by Kandekumburewatta claimed by Agata-arawe Kiriwante and others ; on the south by the Kandekumburakandura, Beeriyegollekumbura claimed by Deirearawe Huduhami ; on the west by Asweddumewatta claimed by Mirahawatte Kumarihami.



Scale of 8 Chains to an Inch.

Situation: Ethalapitiya village in Mahapalata korale.

Preliminary plan 26.

Lot	Name of Land.	Extent.
		A. R. P.
28	Medahinna	6 3 20

Sheet M 12
36-44

Surveyor-General's Office,
Colombo, March 30, 1906.

V.

J. B. M. RIDOUT,
for Surveyor-General.

Preliminary plan 26.

Lot.	Name of Land.	Extent.
		A. R. P.
31	Galatembehena	0 2 38

and bounded as follows: on the north by Galahatembearawewatta claimed by Heelegedera Huduhami; on the east by Galahatembegodapatana belonging to the Crown; on the south by a Gansabhawa path; on the west by Galahinnearawa claimed by Heelegedara Punchirala.



Scale of 8 Chains to an Inch.

Situation: Ethalapitiya village in Mahapalata korale.

Preliminary plan 26.

Lot.	Name of Land.	Extent.
		A. R. P.
31	Galatembehena	0 2 38

Sheet M 12
36-44

Surveyor-General's Office,
Colombo, March 30, 1906.

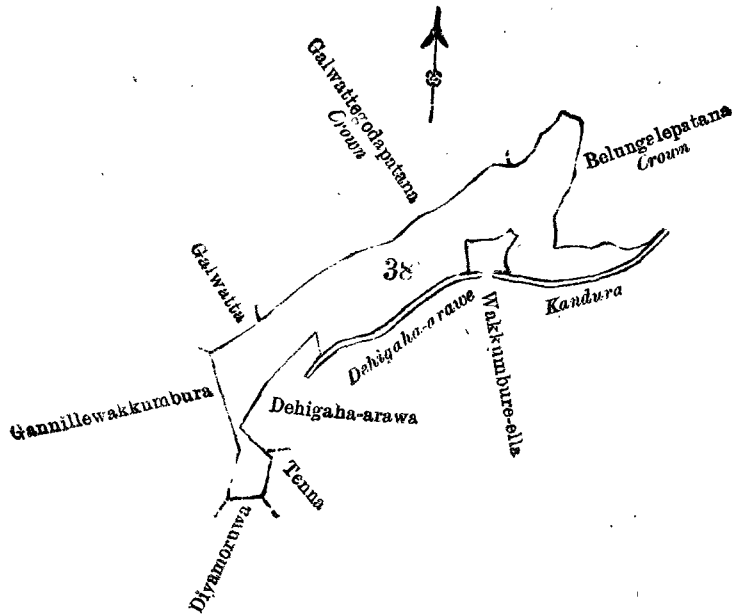
VI.

J. B. M. RIDOUT,
for Surveyor-General.

Preliminary plan 26.

Lot.	Name of Land.	Extent.
		A. R. P.
38	Wakkumbure-ellahena]	5 3 24

and bounded as follows: on the north by Galwatta claimed by Mirahawatte Kumarihami, Galwattegodapatana belonging to the Crown, Belungalepatana belonging to the Crown; on the east by Belungalepatana belonging to the Crown; on the south by the Dehigaha-arawekandura, Wakkumbure-ella claimed by Mirahawatte Kumarihami, the Dehigaha-arawekandura, Dehigaha-arawa claimed by Mirahawatte Kumarihami, Tenna claimed by ditto, Diyamoruwa claimed by ditto; on the west by Gannilewakkumbura claimed by Mirahawatte Kumarihami.



Scale of 8 Chains to an Inch.

Situation : Ethalapitiya village in Mahapalata korale.
Preliminary plan 26.

Lot.	Name of Land.	Extent. A. R. P.
38	Wakkumbure-ellahena	5 3 24
	Sheets M 12 and M 12 35—43 36—44	

Surveyor-General's Office,
Colombo, March 30, 1906.

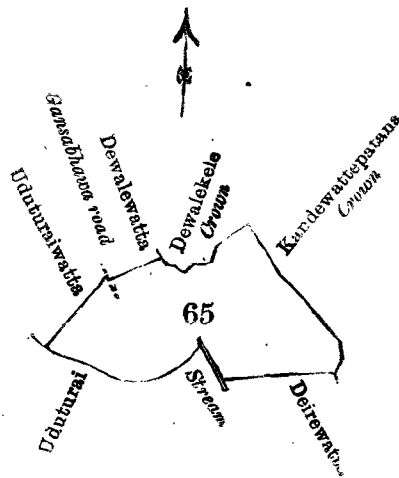
J. B. M. RIDOUT,
for Surveyor-General.

VII.

Preliminary plan 26.

Lot.	Name of Land.	Extent. A. R. P.
65	Udaturaihana, Deirawattehena	4 2 5

and bounded as follows : on the north by the Gansabhawa road from Kontahela to Badulla, Dewalewatta claimed by Badulla Pattini Dewale, Dewalekele belonging to the Crown ; on the east by Kandewattepatana belonging to the Crown ; on the south by Deirawatta claimed by Goradiyakumbure Huduhami and others, a stream, Uduturai claimed by Uduturaisedara Kiri Banda and others ; on the west by Uduturawatta claimed by Uduturaisedara Kiri Banda and others.



Scale of 8 Chains to an Inch.

Situation : Ethalapitiya village in Mahapalata korale.
Preliminary plan 26.

Lot.	Name of Land.	Extent. A. R. P.
65	Udaturaihana, Deirawattehena	4 2 5
	Sheet M 12 35—43	

Surveyor-General's Office,
Colombo, March 30, 1906.

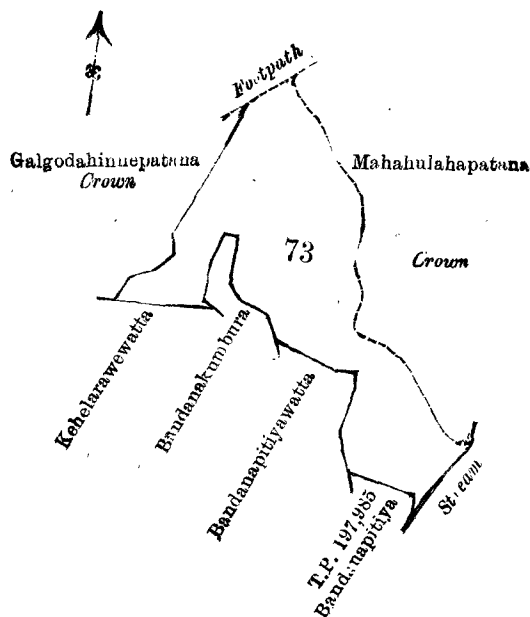
J. B. M. RIDOUT,
for Surveyor-General.

VIII.

Preliminary plan 26.

Lot.	Name of Land.	Extent.		
		A.	R.	P.
73	Bandanapitiahena, Mahaulpothapatana <i>alias</i> Kehelwattearawehena, Bandanapitietenna	8	1	8

and bounded as follows : on the north by Galgodahinnepatana belonging to the Crown, a footpath ; on the east by Mahahulahapatana belonging to the Crown ; on the south by a stream, T. P. 197,985 (Bandanapitiya) ; on the west by Bandanapitiyawatta claimed by Mahawatte Appurala and Goradiyakumbura Mudiyanse, Bandanakumbura claimed by Goradiyakumbura Appurala, Kehelarawewatta claimed by Mahawatte Kawrala and others.



Scale of 8 Chains to an Inch.

Situation : Ethalapitiya village in Mahapalata korale.

Preliminary plan 26.

Lot.	Name of Land.	Extent.		
		A.	R.	P.
73	Bandanapitiahena, Mahaulpothapatana <i>alias</i> Kehelwattearawehena, Bandanapitietenna	8	1	8

Sheet M 12
35—43

Surveyor-General's Office,
Colombo, March 30, 1906.

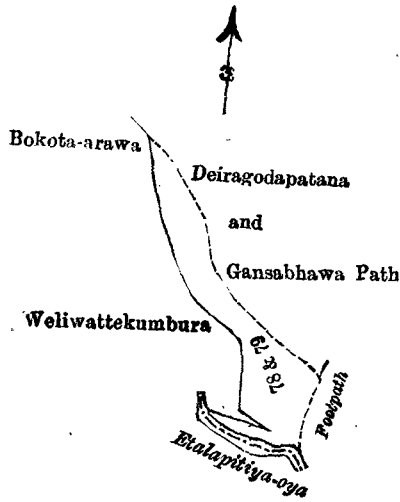
J. B. M. RIDOUT,
for Surveyor-General.

IX.

Preliminary plan 26.

Lot.	Name of Land.	Extent.		
		A.	R.	P.
78	Deirapatana	2	0	15
79	Weliwatteassawatta	0	0	28
		<u>2</u>	<u>1</u>	<u>3</u>

and bounded as follows : on the north by Deiragodapatana and a Gansabhawa path ; on the east by a footpath, on the south by the Ettalapitiya-oya ; on the west by Weliwattakumbura claimed by Mulatennegodagedara Appuhami, Bokota-arawa claimed by Uduturaigedara Kiri Banda.



Scale of 8 Chains to an Inch.

Situation : Ethalapitiya village in Mahapalata korale.

Preliminary plan 26.

Lot.	Name of Land.	Extent.		
		A.	R.	P.
78	Doirapatana	2	0	15
79	Weliwatteassawatta	0	0	28
		<u>2</u>	<u>1</u>	<u>3</u>

Sheet M 12
35-43

Surveyor-General's Office,
Colombo, March 30, 1906.

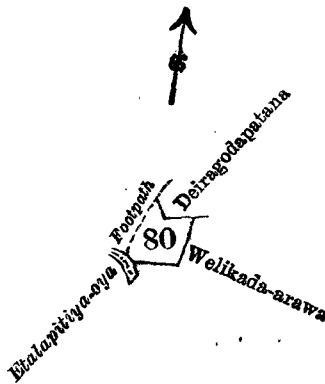
J. B. M. RIDOUT,
for Surveyor-General.

X.

Preliminary plan 26.

Lot.	Name of Land.	Extent.		
		A.	R.	P.
80	Welikada-arawehena	0	2	2

and bounded as follows : on the north by Deiragodapatana claimed by Mirahawatte Kumarihami ; on the east by Welikada-arawa claimed by ditto ; on the south by Welikada-arawa claimed by ditto, the Ettalapitiya-ova ; on the west by a footpath.



Scale of 8 Chains to an Inch.

Situation : Ethalapitiya village in Mahapalata korale.

Preliminary plan 26.

Lot.	Name of Land.	Extent.		
		A.	R.	P.
80	Welikada-arawehena	0	2	2

Sheet M 12
35-43

Surveyor-General's Office,
Colombo, March 30, 1906.

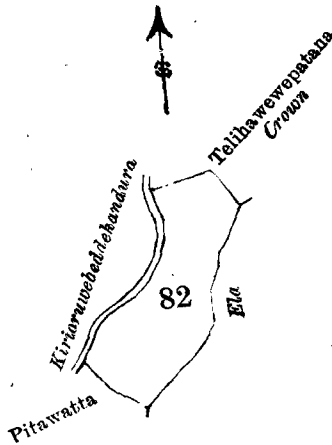
J. B. M. RIDOUT,
for Surveyor-General.

XI.

Preliminary plan 26.

Lot.	Name of Land.	Extent.		
		A.	R.	P.
82	Deiraelahena	3	0	5

and bounded as follows ; on the north by Telihawewepatana belonging to the Crown ; on the east by an ela ; on the south by Pitawatta claimed by Mirahawatte Kumarihami ; on the west by the Kirioruwebbedekandura.



Scale of 8 Chains to an Inch.

Situation : Ethalapitiya village in Mahapalata korale.

Preliminary plan 26.

Lot.	Name of Land.	Extent.		
		A.	R.	P.
82	Deiraelahena	3	0	5

Sheet M ¹²
35—43

Surveyor-General's Office,
Colombo, March 30, 1906.

J. B. M. RIDOUT,
for Surveyor-General.

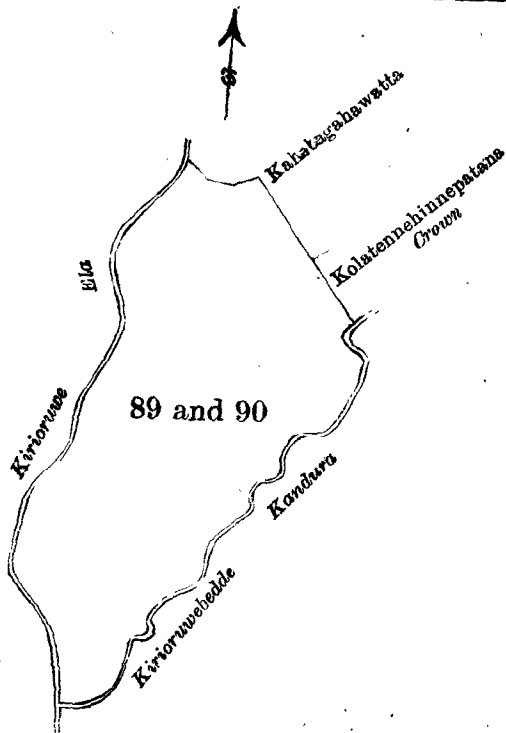
XII.

Preliminary plan 26.

Lot.	Name of Land.	Extent.		
		A.	R.	P.
89	Kirioruwebbedekele <i>alias</i> Medahinnekele	1	1	12
90	Medahinna	14	3	35
		<u>16</u>	<u>1</u>	<u>7</u>

and bounded as follows : on the north by Kahatagahawatta claimed by Kirioruwe Ukku Banda, Kolatennehinnepatana belonging to the Crown ; on the east by the Kirioruwebbedekandura ; on the south by the Kirioruwebbedekandura, the Kirioruwe-ela ; on the west by the Kirioruwe-ela.

[For Tracing see page 399.]



Scale of 8 Chains to an Inch.

Situation : Ethalapitiya village in Mahapalata korale.

Preliminary plan 26.

Lot.	Name of Land.		Extent.	
			A.	R. P.
89	Kirioruwebeddekele <i>alias</i> Medahinnekele	..	1	1 12
90	Medahinna	..	14	3 35
			<hr/>	<hr/>
			16	1 7

Surveyor-General's Office,
Colombo, March 30, 1906.

Sheet M¹²₃₆₋₄₄

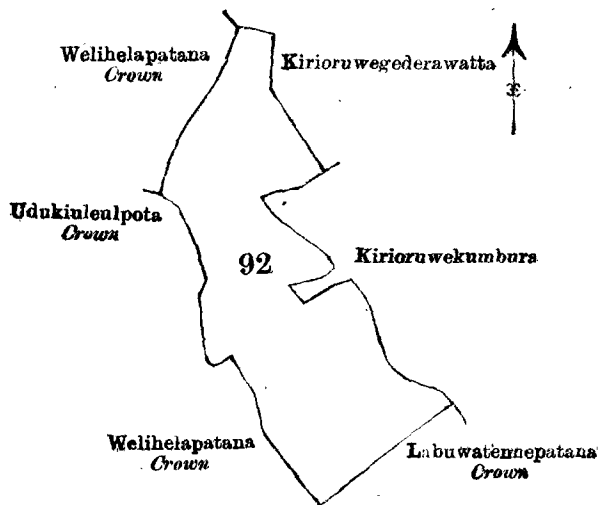
J. B. M. RIMOUT,
for Surveyor-General.

XIII.

Preliminary plan 26.

Lot.	Name of Land		Extent.	
			A.	R. P.
92	Mahawatthena	..	9	2 10

and bounded as follows : on the north by Welihelapatana belonging to the Crown, Kirioruwegedarawatta claimed by Kirioruwe Kiri Banda and others ; on the east by Kirioruwegedarawatta claimed by Kirioruwe Kiri Banda and others, Kirioruwekumbura claimed by Kirioruwe Rajapaksa Mudiyansele Kiri Banda, Hudu Banda, and others ; on the south by Lahuwatennepatana belonging to the Crown ; on the west by Welihelapatana belonging to the Crown, Udukiuleulpotha belonging to the Crown, Welihelapatana belonging to the Crown.



Scale of 8 Chains to an Inch.

Situation : Ethalapitiya village in Mahapalata korale.

Preliminary plan 26.

Lot.	Name of Land.	Extent.	
		A.	R. P.
92	Mahawattehena	9	2 10

Sheets M ¹² 35-43 and M ¹² 36-44

Surveyor-General's Office,
Colombo, March 30, 1906.

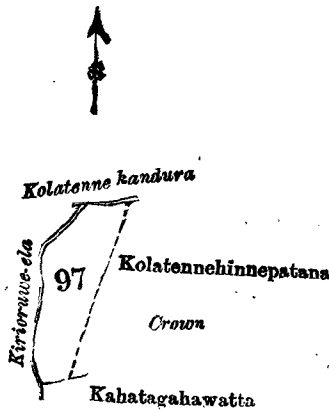
J. B. M. RIDOUT,
for Surveyor-General.

XIV.

Preliminary plan 26.

Lot.	Name of Land.	Extent.	
		A.	R. P.
97	Amunuherahena	1	1 38

and bounded as follows : on the north by the Kolatennekandura ; on the east by Kolatennehinnepatana belonging to the Crown ; on the south by Kahatagahawatta claimed by Kirioruwe Ukku Banda ; on the west by the Kirioruwe-ela.



Scale of 8 Chains to an Inch.

Situation : Ethalapitiya village in Mahapalata korale

Preliminary plan 26.

Lot.	Name of Land.	Extent.	
		A.	R. P.
97	Amunuherahena	1	1 38

Sheet M ¹² 36-44

Surveyor-General's Office,
Colombo, March 30, 1906.

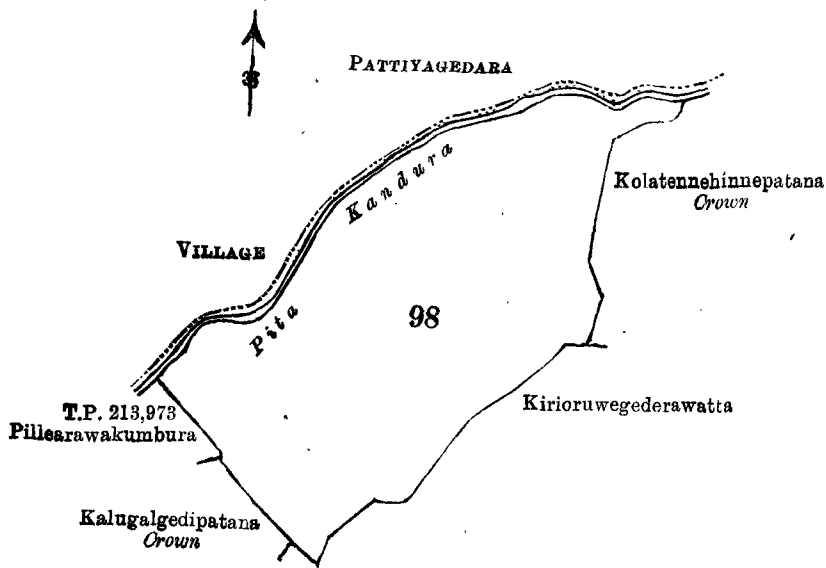
J. B. M. RIDOUT,
for Surveyor-General.

XV.

Preliminary plan 26.

Lot.	Name of Land.	Extent.	
		A.	R. P.
98	ambagahawattehena, Tawalanpolayaya	18	2 32

and bounded as follows : on the north by the village limit of Pattiyagedara (the Pitakandura) ; on the east by Kolatennehinnepatana belonging to the Crown ; on the south by Kirioruwagedarawatta claimed by Kirioruwe Kiri Banda and others, Kalugalgedipatana belonging to the Crown ; on the west by T. P. 213,973 (Pillearawekumbura and Bogahallepatana), the village limit of Pattiyagedara (the Pitakandura).



Scale of 8 Chains to an Inch.

Situation : Ethalapitiya village in Mahapalata korale.

Preliminary plan 26.

Lot.	Name of Land.	Extent. A. R. P.
98	Ambagahawattehena, Tawalanpolayaya	18 2 32

Sheets M 12 and M 12
35—42 36—44

Surveyor-General's Office,
Colombo, March 30, 1906.

2,426

J. B. M. RIBOUT,
for Surveyor-General.
Uva S. O. 12—1906

Notice under "The Waste Lands Ordinances of 1897, 1899, 1900, and 1903."


TAKE notice, that unless within three months from the 4th day of May, 1906, the persons, if any, who claim any interest in the land hereinafter mentioned, make claim in person or in writing to the said land or to some interest therein to H. O. Fox, Esq., Special Officer appointed under section 28 of "The Waste Lands Ordinances, 1897, 1899, 1900, and 1903," at his office at Hill House, Mutwal, Colombo :

Such Special Officer, in pursuance of the powers vested in him by the said Ordinances, will declare by writing under his hand that the said land, to which no claim has been made, is the property of the Crown.

H. O. Fox,
Special Officer.

Description of the Land referred to.

The land commonly called or known as Ihala Talawakele, situated in the village of Ihala Talawa in the Ihala Medagandahe tulana of the Nuwaragam korale of the Nuwaragampalata, in the North-Central Province, containing in extent 1 rood and 2 perches, shown as lot 15b in preliminary plan 302 and in the annexed certified tracing therefrom, and bounded as follows : on the north and east by T. P. 194,145 ; on the south by T. P. 194,145, Talawekumbura claimed by Kawrala Vedarala and others ; on the west by Talawekumbura claimed by Kawrala Vedarala and others, Talawekumbura claimed by Pinhamige Wannihamy and others.



Scale of 8 Chains to an Inch.

Situation : Ihala Talawa village in Nuwaragam korale.

Preliminary plan 302.

Lot.	Name of Land.	Extent A. R. P.
15b ..	Ihala Talawakele 0 1 2

Sheet F 9
50—58

Surveyor-General's Office,
Colombo, April 10, 1906.
2,427

J. B. M. RIDOUT,
for Surveyor-General.
Anuradhapura S.O. 21—1906