

Ceylon Government Gazette

Published by Authority.

No. 6,119—FRIDAY, MAY 11, 1906.

PART I.—General: Minutes, Proclamations, Appointments, and General Government Notifications.
PART II.—Legal and Judicial.

PART III.—Provincial Administration.
PART IV.—Land Settlement.
PART V.—Mercantile, Marine, Municipal, Local, &c.

Separate paging is given to each Part in order that it may be filed separately.

Part IV.—Land Settlement.

	PAGE		PAGE
Final Orders	403	Preliminary Notices	407

FINAL ORDERS.

Order under Section 2 of "The Waste Lands Ordinances of 1897, 1899, 1900, and 1903," declaring Land to be Crown Property.

In the matter of the lands commonly called or known as Dandupolaellekena, Watabeddepatana, Watabeddepatana, Dandupolaellepatana, situate in the village of Wellewela in the Dehiwinipalata korale of the Udukinda division, in the Province of Uva, and of "The Waste Lands Ordinances of 1897, 1899, 1900, and 1903."

THE notice required by section 1 of "The Waste Lands Ordinances of 1897, 1899, 1900, and 1903," having been duly published in manner prescribed by that section in respect of the above-named lands (*vide* Notice No. 2,337), and no claim having been made to the said lands or to any interest therein within the period of three months from the date specified in the said notice, I, Leonard William Booth, Government Agent of the Province of Uva, under and by virtue of the powers vested in me in that behalf by section 2 of the said Ordinances, do hereby on this 30th day of April, 1906, order and declare that the said lands, as more fully described herein below, situate in the village of Wellewela in the Dehiwinipalata korale of the Udukinda division, in the Province of Uva, and shown as lots 14, P. P. 738/2,551, P. P. 738/2,553 in preliminary plan No. 18 and in the annexed certified tracings therefrom, and containing in extent 10 acres 3 roods and 29 perches, are the property of the Crown.

Description of the Lands referred to.

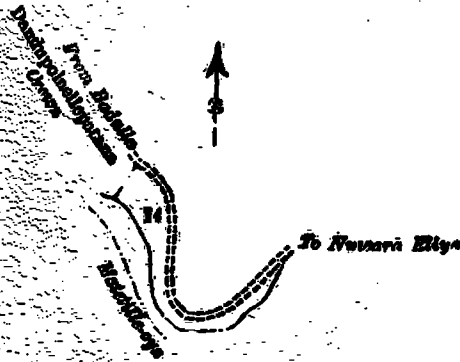
The following lots situated in the village of Wellewela in the Dehiwinipalata korale of the Udukinda division, in the Province of Uva, as described in the annexed certified tracings:—

I.

Preliminary plan 18.

Lot.	Name of Land.	Extent.
F4 ..	Dandupolaellekena ..	10 3 15

and bounded as follows: on the north by the road from Badulla to Nuwara Eliya; on the east and south by the



Scale of 8 Chains to an Inch.

Situation: Wellswala village in Udukinda division of Dehiwinipalata korale.

Preliminary plan 18.

Lot.	Name of Land.	Extent. A. R. P.
14	Dandupolaappatana	1 0 15

Surveyor-General's Office,
Colombo, December 31, 1904.

J. B. M. RHOOT,
for Surveyor-General.

Matellioya; on the west by the Dandupolaappatana belonging to Crown.

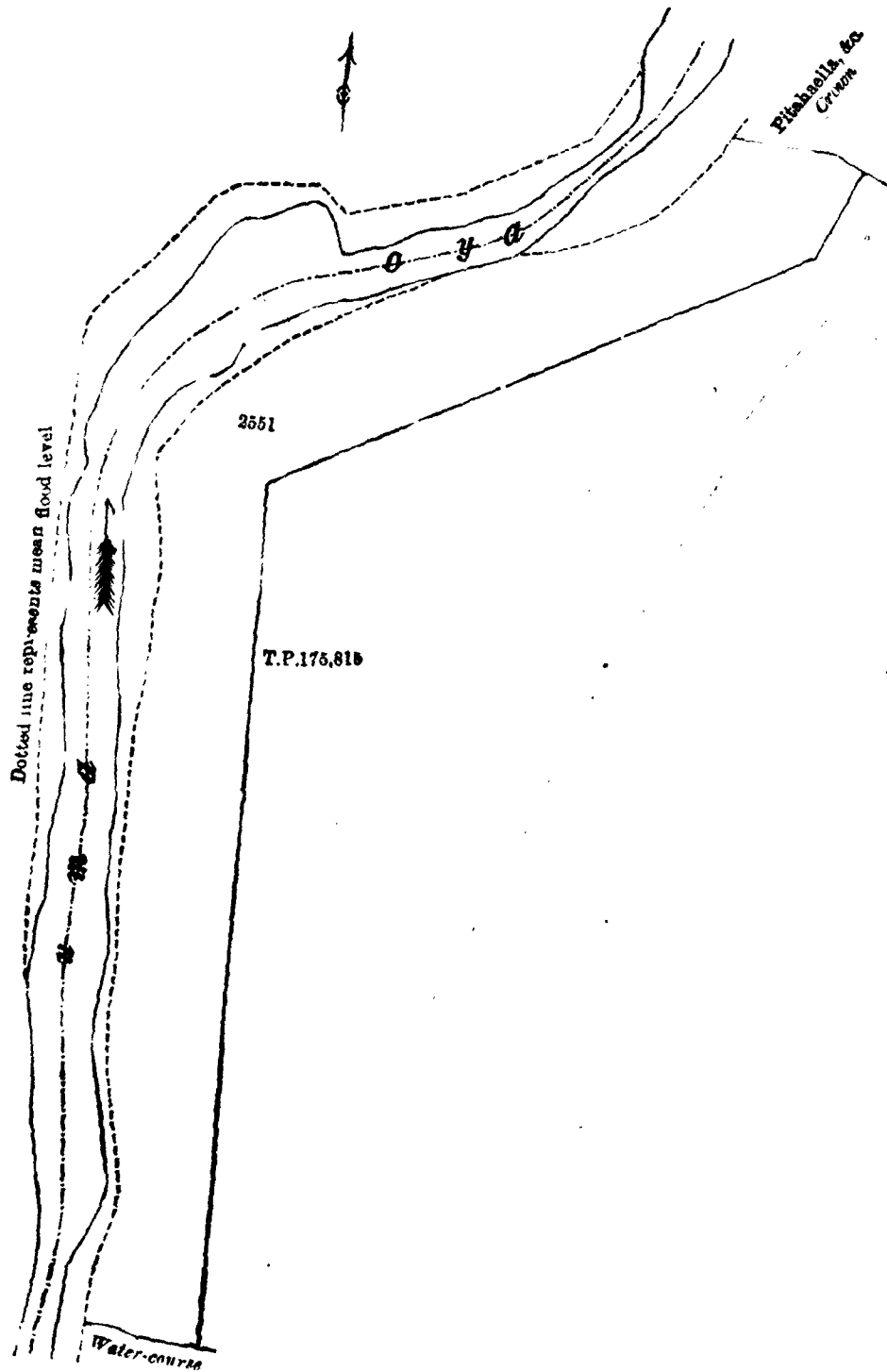
II.

Preliminary plan 18.

Lot.	Name of Land.	Extent. A. R. P.
R.P. 738/2,551	Watabeddepatana	8 0 34

and bounded as follows: on the north by the Uma-oya, Pitabaella, &c., belonging to Crown; on the east by

[For Tracing see page 405.]



Scale of 4 Chains to an Inch.

Situation : Wellewela village in Udukinda division of Dehiwinipalata korale.

Preliminary plan 18.

Lot.	Name of Land.	Extent. A. R. P.
738/2,551 ..	Watabeddepatana ..	8 0 34

J. B. M. RIDOUT,
for Surveyor-General.

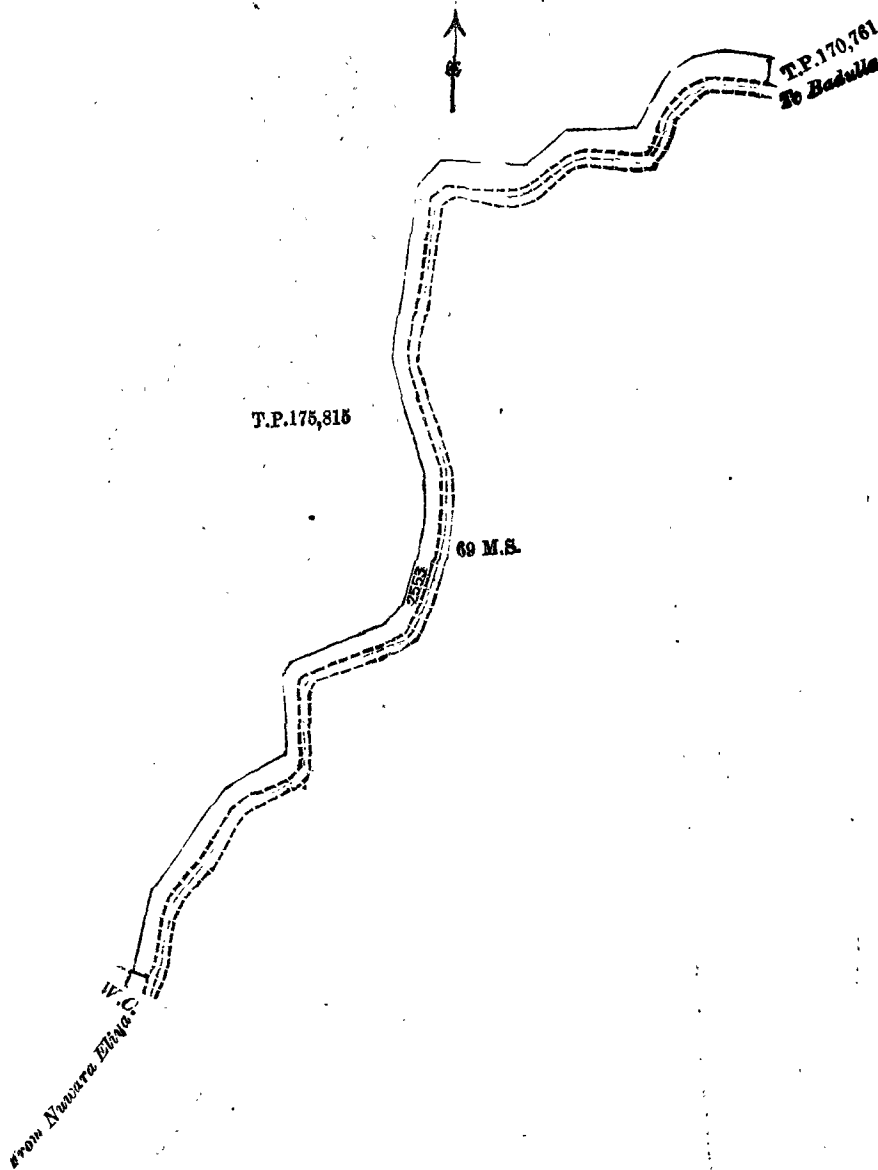
Surveyor-General's Office,
Colombo, December 31, 1904.
T. P. 175,815 ; on the south by a water-course ; on the west by the Uma-oya.

III.

Preliminary plan 18.

Lot.	Name of Land.	Extent A. R. P.
P.P. 738/2,553	Wattabeddepatana, Dandupolaellepatana	1 2 20

and bounded as follows: on the north by T.P. 175,815; on the east by T.P. 170,761, the road from Nuwara



Scale of 4 Chains to an Inch.

Situation: Welbewela village in Udukinda division of Dehiwinipalata korale.

Preliminary plan 18.

Lot.	Name of Land.	Extent A. R. P.
738/2,553	Wattabeddepatana, Dandupolaellepatana	1 2 20

Surveyor-General's Office,
Colombo, December 31, 1904.

J. B. M. RIDOUT,
for Surveyor-General.

to Badulla; on the south by a water-course; on the west by T.P. 175,815.

April 30, 1906.

L. W. BOOTH,
Government Agent.

PRELIMINARY NOTICES.

Notice under "The Waste Lands Ordinances of 1897, 1899, 1900, and 1903."

TAKE notice, that unless within three months from the 11th day of May, 1906, the persons, if any, who claim any interest in the lands hereinafter mentioned or in any one or more of such lands, make claim in person or in writing to the said lands or any one of them or to some interest therein to W. E. Warr, Esq., Special Officer appointed under section 28 of "The Waste Lands Ordinances, 1897, 1899, 1900, and 1903," at his office at Hill House, Mutwal, Colombo :

Such Special Officer, in pursuance of the powers vested in him by the said Ordinances, will declare by writing under his hand that the said lands or such of them, as to which no claim has been made, are the property of the Crown.

W. E. WARR,
Special Officer.

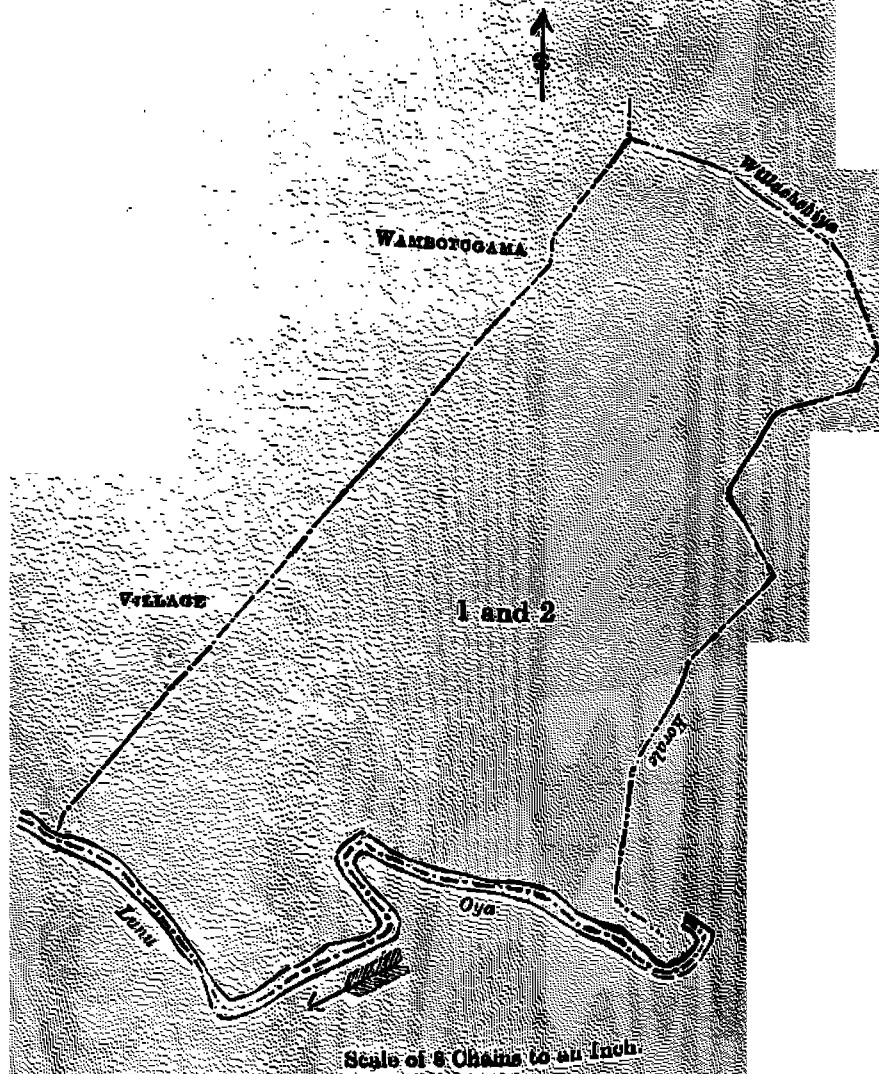
Description of the Lands referred to.

The following lots situated in the village of Bopitiyagama in the Kelagam taluqa of the Eppawala korale of the Nuwaragampalata, in the North-Central Province, as described in the annexed certified tracing:—

Preliminary plan 440.

Lot.	Name of Land.	Extent.	
		A.	B.-P.
1	Bopitiyagamawewa	0	3 10
2	Bopitiyagamamukalans	50	0 20
		50	3 20

and bounded as follows: on the north and east by the boundary of the Willachchiya korale; on the south by the Lunu-oya, on the west by the village limit of Wambotagama.



Situation : Bopitiyagama village in Kelegam tulana of Eppawala korale.

Preliminary plan 440.

Lot.	Name of Land.	Extent.		
		A.	R.	P.
1 ..	Bopitiyagamawewa ..	0	3	0
2 ..	Bopitiyagamamukalana ..	59	0	20
		59	3	20

Sheet F 13
21—29

Surveyor-General's Office,
Colombo, April 18, 1906
2,428

J. B. M. RIDOUT,
for Surveyor-General.
Anuradhapura S. O. 22—1906.

Notice under " The Waste Lands Ordinances of 1897, 1899, 1900, and 1903. "

TAKE notice, that unless within three months from the 11th day of May, 1906, the persons, if any, who claim any interest in the lands hereinafter mentioned or in any one or more of such lands, make claim in person or in writing to the said lands or any one of them or to some interest therein to W. E. Wait, Esq., Special Officer appointed under section 28 of " The Waste Lands Ordinances, 1897, 1899, 1900, and 1903," at his office at Hill House, Mutwal, Colombo :

Such Special Officer, in pursuance of the powers vested in him by the said Ordinances, will declare by writing under his hand that the said lands or such of them, as to which no claim has been made, are the property of the Crown.

W. E. WAIT,
Special Officer.

Description of the Lands referred to.

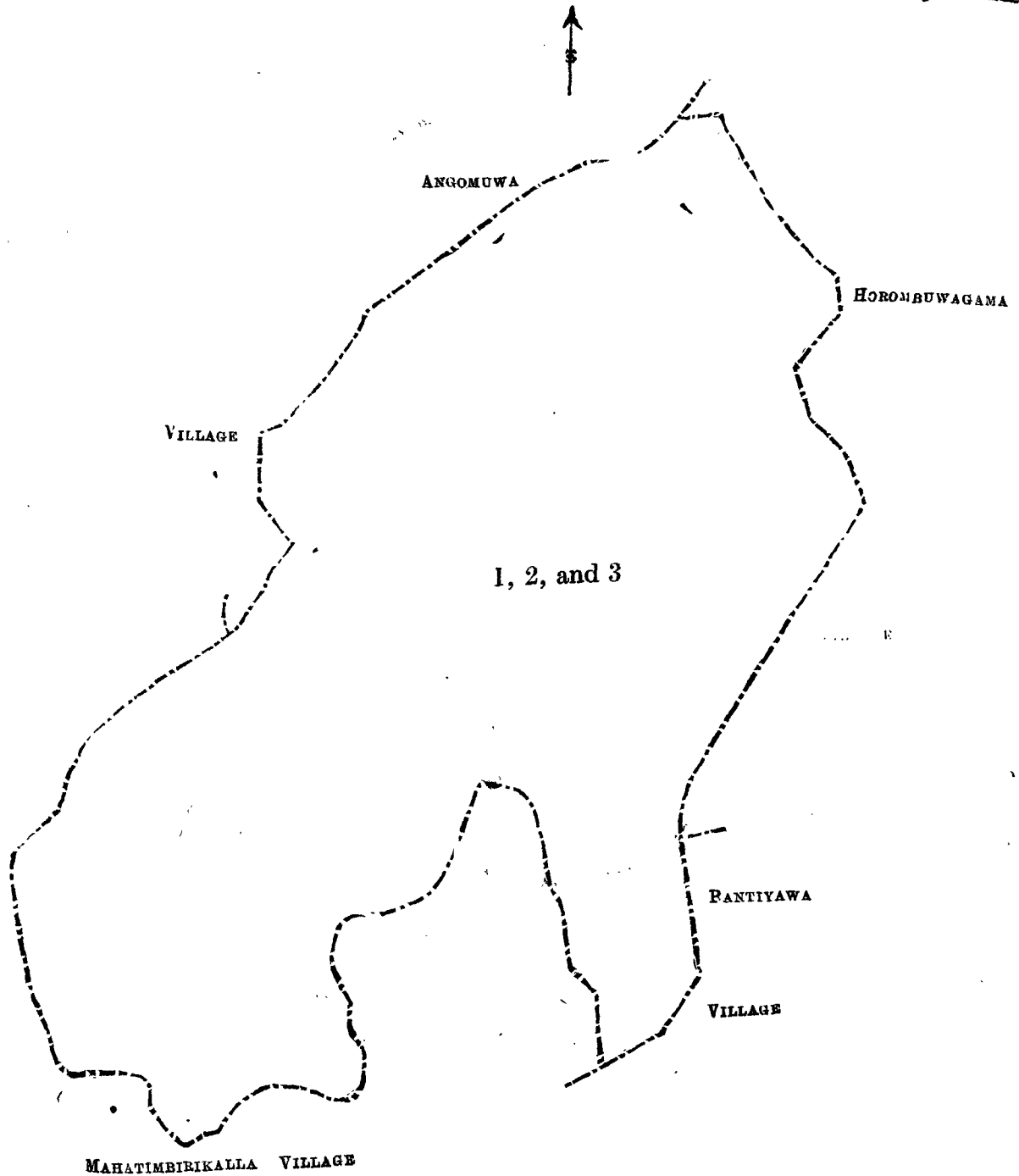
The following lots situated in the village of Kudatimbirikalla in the Kelegam tulana of the Eppawala korale of the Nuwaragampalata, in the North-Central Province, as described in the annexed certified tracing :—

Preliminary plan 442.

Lot.	Name of Land.	Extent		
		A.	R.	P.
1 ..	Katuimbulugalamukalana ..	436	1	15
2 ..	Kudatimbirikallawewa ..	1	0	30
3 ..	Mayimagawawala ..	0	0	36
		437	3	1

and bounded as follows : on the north by the village limit of Angomuwa ; on the east by the village limit of Horombuwagama, the village limit of Pantiyawa ; on the south by the village limit of Pantiyawa, the village limit of Mahatimbirikalla ; on the west by the village limit of Mahatimbirikalla, the village limit of Angomuwa.

[For Tracing see page 409.]



Scale of 16 Chains to an Inch.

Situation : Kuda Timbirikalla village in Kelegam tulana of Eppawala korale.

Preliminary plan 442.

Lot.	Name of Land.			Extent.		
				A.	R.	P.
1	Katuimbulugalamukalana	436	1	15
2	Kudatimbirikallawewa	1	0	30
3	Mayimagawawala	0	0	36
				<u>437</u>	<u>3</u>	<u>1</u>

Sheets F ¹³ 21—29 and F ¹³ 37—45

Surveyor-General's Office,
Colombo, April 18, 1906.

2,429

J. B. M. RIDOUT,
for Surveyor-General.
Anuradhapura S. O. 23—1906

Notice under "The Waste Lands Ordinances of 1897, 1899, 1900, and 1903."

TAKE notice, that unless within three months from the 11th day of May, 1906, the persons, if any, who claim any interest in the lands hereinafter mentioned or in any one or more of such lands, make claim in person or in writing to the said lands or any one of them or to some interest therein to W. E. Wait, Esq., Special Officer appointed under section 28 of "The Waste Lands Ordinances, 1897, 1899, 1900, and 1903," at his office at Hill House, Mutwal, Colombo :

Such Special Officer, in pursuance of the powers vested in him by the said Ordinances, will declare by writing under his hand that the said lands or such of them, as to which no claim has been made, are the property of the Crown.

W. E. WAIT,
Special Officer.

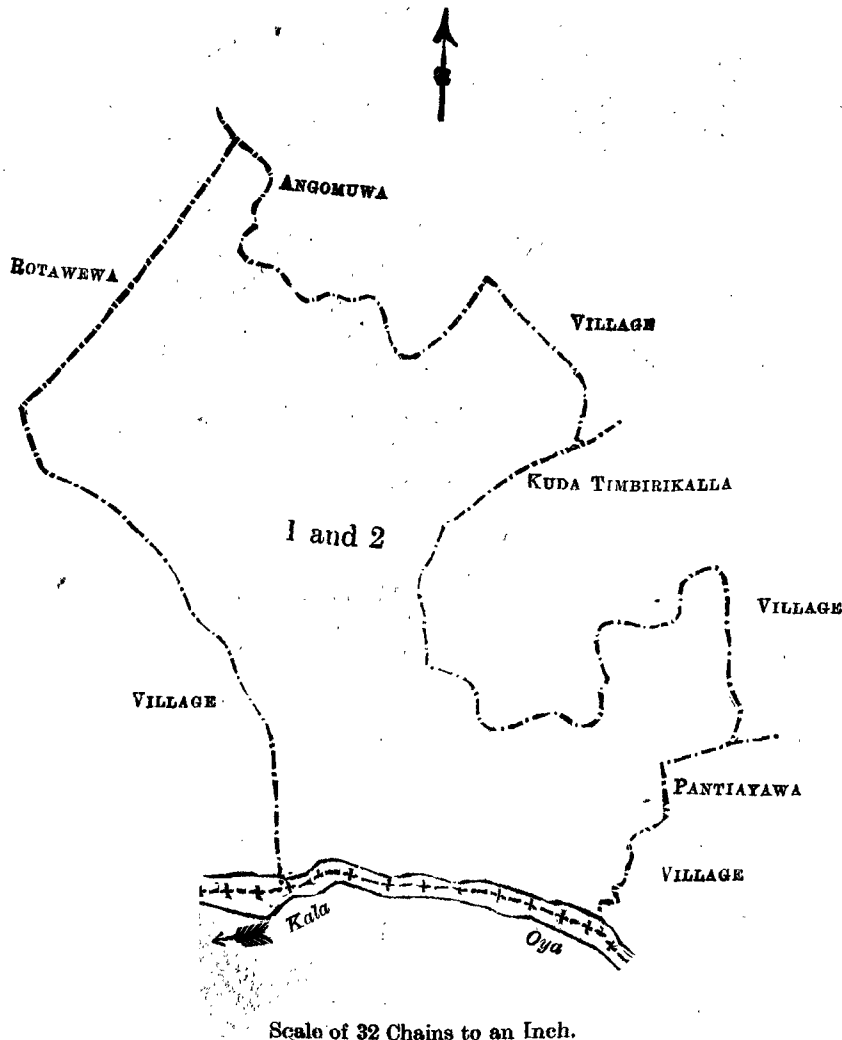
Description of the Lands referred to.

The following lots situated in the village of Mahatimbirikalla in the Kelegam tulana of the Eppawala korale of the Nuwaragampalata, in the North-Central Province, as described in the annexed certified tracing :—

Preliminary plan 441.

Lot.	Name of Land.	Extent.		
		A.	R.	P.
1	Oyabodamukalana	654	0	0
2	Purana Yoda-ela	21	1	20
		675	1	20

and bounded as follows : on the north by the village limit of Angomuwa ; on the east by the village limit of Angomuwa, the village limit of Kudatimbirikalla, the village limit of Pantiyawa ; on the south by the Kala-oya ; on the west by the village limit of Rotawewa.



Situation : Mahatimbirikalla village in Kelegam tulana of Eppawala korale.

Preliminary plan 441.

Lot.	Name of Land.	Extent.		
		A.	R.	P.
1	Oyabodamukalana	654	0	0
2	Purana Yoda-ela	21	1	20
		675	1	20

Sheets F¹³ 20-28, F¹³ 21-29, F¹³ 36-44, and F¹³ 37-45

Surveyor-General's Office,
Colombo, April 18, 1906.
2430

J. B. M. RIDOUT,
for Surveyor-General.
Anuradhapura S. O. 24-1906

Notice under "The Waste Lands Ordinances of 1897, 1899, 1900, and 1903."

TAKE notice, that unless within three months from the 11th day of May, 1906, the persons, if any, who claim any interest in the lands hereinafter mentioned or in any one or more of such lands, make claim in person or in writing to the said lands or any one of them or to some interest therein to W. E. Wait, Esq., Special Officer appointed under section 28 of "The Waste Lands Ordinances, 1897, 1899, 1900, and 1903," at his office at Hill House Mutwal, Colombo :

Such Special Officer, in pursuance of the powers vested in him by the said Ordinances, will declare by writing under his hand that the said lands or such of them, as to which no claim has been made, are the property of the Crown.

W. E. WAIT,
Special Officer.

Description of the Lands referred to.

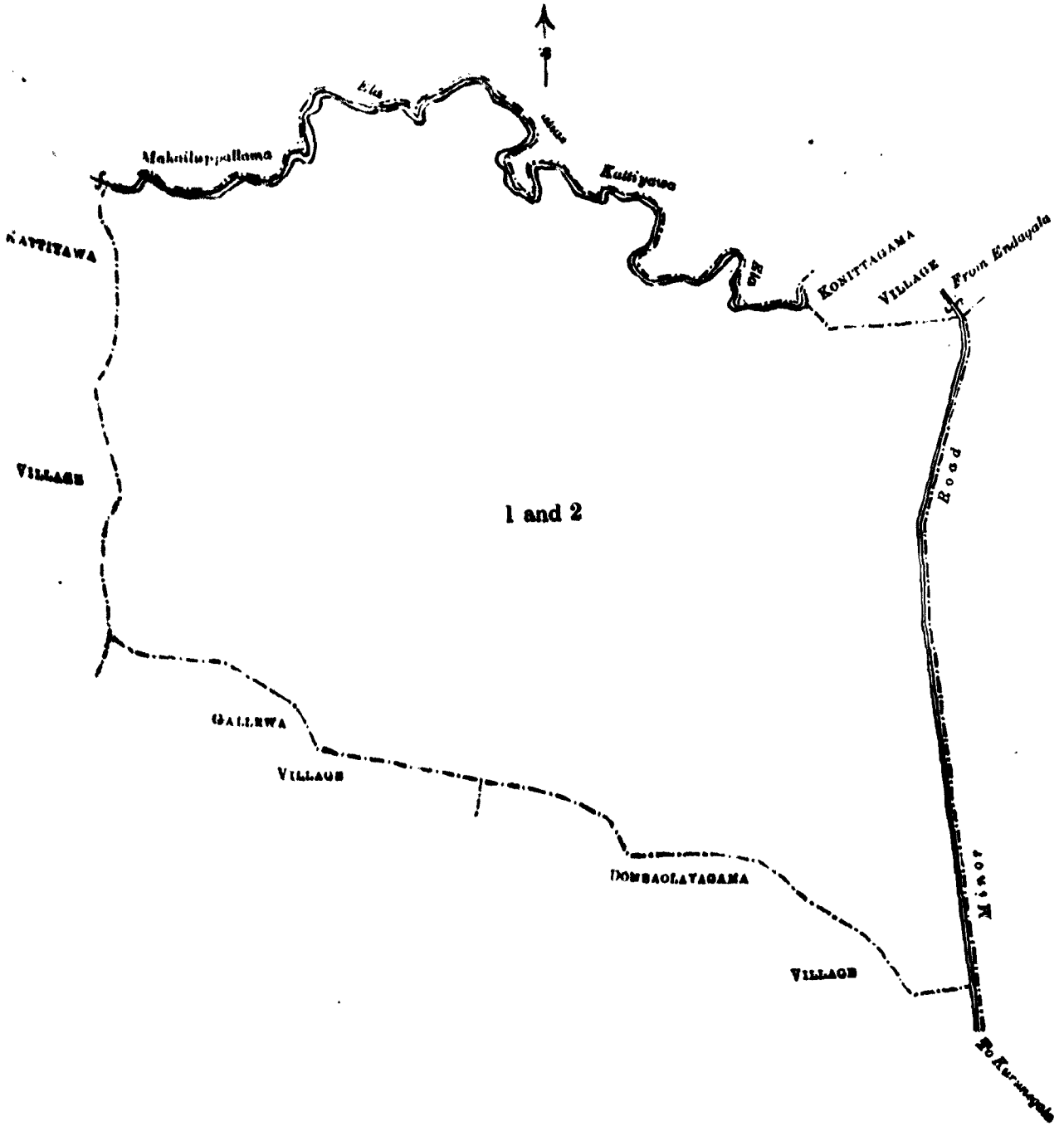
The following lots situated in the village of Kudawewa in the Nambade tulana of the Eppawala korale of the Nuwaragampalata, in the North-Central Province, as described in the annexed certified tracing :--

Preliminary plan 443.

Lot.	Name of Land.	Extent.		
		A.	R.	P.
1	Rambawalamukalana	586	2	0
2	Kudawewa	4	2	24
		591	0	24

and bounded as follows : on the north by the Mahailuppallama-ela *alias* Katiyawa-ela, the village limit of Konittagama ; on the east by the minor road from Endagala to Kurunegala ; on the south by the village limit of Dombaolayagama, the village limit of Gallewa ; on the west by the village limit of Kattiyawa.

[For Tracing see page 412.]



Scale of 16 Chains to an Inch.

Situation: Kudawewa village in Nambada tulana of Eppawala korale.

Preliminary plan 443.

Lot.	Name of Land.			Extent.	
				A.	R. F.
1	Rambawalamukalana	-	-	586	2 0
2	Kudawewa	-	-	4	2 24
				<u>591</u>	<u>0 24</u>

Sheets F 14 52-60, F 14 53 61 and F 19 13

Surveyor-General's Office,
Colombo, April 18, 1906.

2,431

J. B. M. RIDOUT,
for Surveyor-General.
Anuradhapura S. O. 25-1906

Notice under "The Waste Lands Ordinances of 1897, 1899, 1900, and 1903."

TAKE notice, that unless within three months from the 11th day of May, 1906, the persons, if any, who claim any interest in the lands hereinafter mentioned or in any one or more of such lands, make claim in person or in writing to the said lands or any one of them or to some interest therein to W. E. Watt, Esq., Special Officer appointed under section 28 of "The Waste Lands Ordinances, 1897, 1899, 1900, and 1903," at his office at Hill House, Mutwal, Colombo:

Such Special Officer, in pursuance of the powers vested in him by the said Ordinances, will declare by writing under his hand that the said lands or such of them, as to which no claim has been made, are the property of the Crown.

W. E. WATT,
Special Officer.

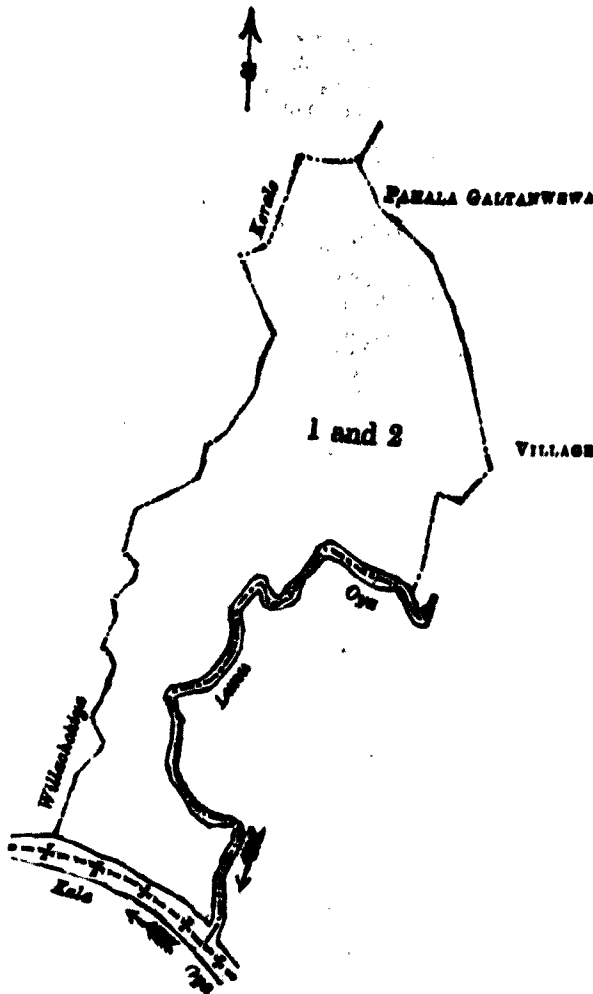
Description of the Lands referred to

The following lots situated in the village of Diulagama in the Kelegam tulana of the Eppawala korale of the Nuwaragampalata, in the North-Central Province, as described in the annexed certified tracing:—

Preliminary plan 494.

Lot.	Name of Land.	Extent.	
		A.	R. P.
1	Diulagamawewa	2	0 27
2	Diulagamakele	94	1 6
		<u>96</u>	<u>1 33</u>

and bounded as follows: on the north by the boundary of the Willachchiya korale; on the east by the village limit of Pahala Galtanwewa; on the south by the Lunu-oya, the Kala-oya; on the west by the boundary of the Willachchiya korale.



Scale of 16 Chains to an Inch.

Situation : Diulagama village in Kelegam tulana of Eppawala korale.

Preliminary plan 424.

Lot.	Name of Land.	Extent. A. R. P.
1	Diulagamawewa	2 50 27
2	Diulagamakele	94 21 6
		96 1 33

Sheet F 13
18—26

Surveyor-General's Office,
Colombo, April 6, 1906.
2,432

J. B. M. RIDOUT,
for Surveyor-General.
Anuradhapura S. O. 26—1906

Notice under " The Waste Lands Ordinances of 1897, 1899, 1900, and 1903. "

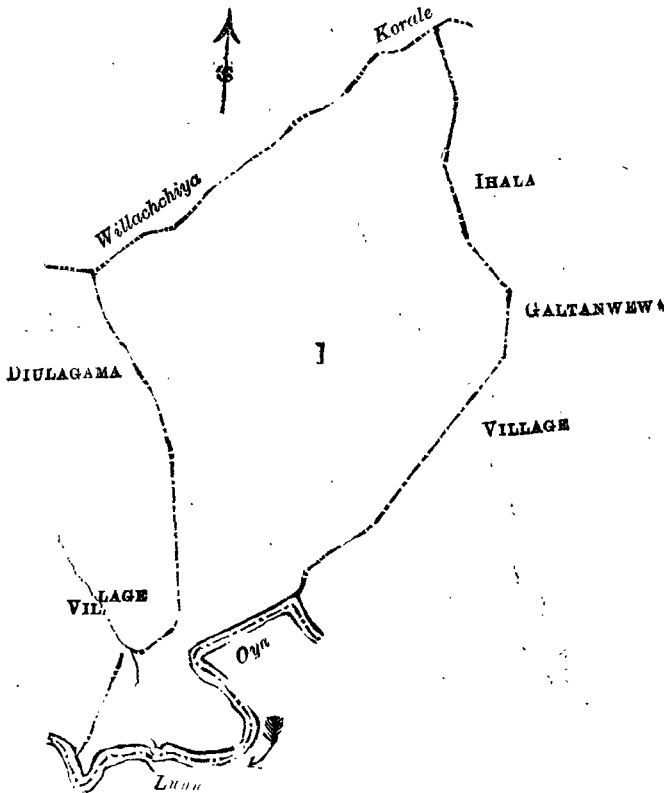
TAKE notice, that unless within three months from the 11th day of May, 1906, the persons, if any, who claim any interest in the land hereinafter mentioned, make claim in person or in writing to the said land or to some interest therein to W. E. Wait, Esq., Special Officer appointed under section 28 of " The Waste Lands Ordinances, 1897, 1899, 1900, and 1903," at his office at Hill House, Mutwal, Colombo :

Such Special Officer, in pursuance of the powers vested in him by the said Ordinances, will declare by writing under his hand that the said land, to which no claim has been made, is the property of the Crown.

W. E. WAIT,
Special Officer.

Description of the Land referred to.

The land commonly called or known as Pahala Galtanwewamukulana, situated in the village of Pahala Galtanwewa in the Kelegam tulana of the Eppawala korale of the Nuwaragampalata, in the North-Central Province, containing in extent 105 acres 2 roods and 4 perches, shown as lot 1 in preliminary plan 425 and in the annexed certified tracing therefrom, and bounded as follows: on the north by the boundary of the Willachchiya korale; on the east by the village limit of Ihalala Galtanwewa, the Lunu-oya; on the south by the Lunu-oya; on the west by the village limit of Diulagama, the boundary of the Willachchiya korale.



Scale of 16 Chains to an Inch.

Situation : Pahala Galtanwewa village in Kelegam tulana of Eppawala korale.

Preliminary plan 425.

Name of Land.	Extent. A. R. P.
Pahala Galtanwewamukulana	105 2 4

Surveyor-General's Office,
Colombo, April 6, 1906.
2,433

Sheet F 13
18—26

J. B. M. RIDOUT,
for Surveyor-General
Anuradhapura S. O. 27—1906

Notice under " The Waste Lands Ordinances of 1897, 1899, 1900, and 1903. "

TAKE notice, that unless within three months from the 11th day of May, 1906, the persons, if any, who claim any interest in the lands hereinafter mentioned or in any one or more of such lands, make claim in person or in writing to the said lands or any one of them or to some interest therein to W. E. Wait, Esq., Special Officer appointed under section 28 of " The Waste Lands Ordinances, 1897, 1899, 1900, and 1903," at his office at Hill House, Mutwal, Colombo :

Such Special Officer, in pursuance of the powers vested in him by the said Ordinances, will declare by writing under his hand that the said lands or such of them, as to which no claim has been made, are the property of the Crown.

W. E. WAIT,
Special Officer.

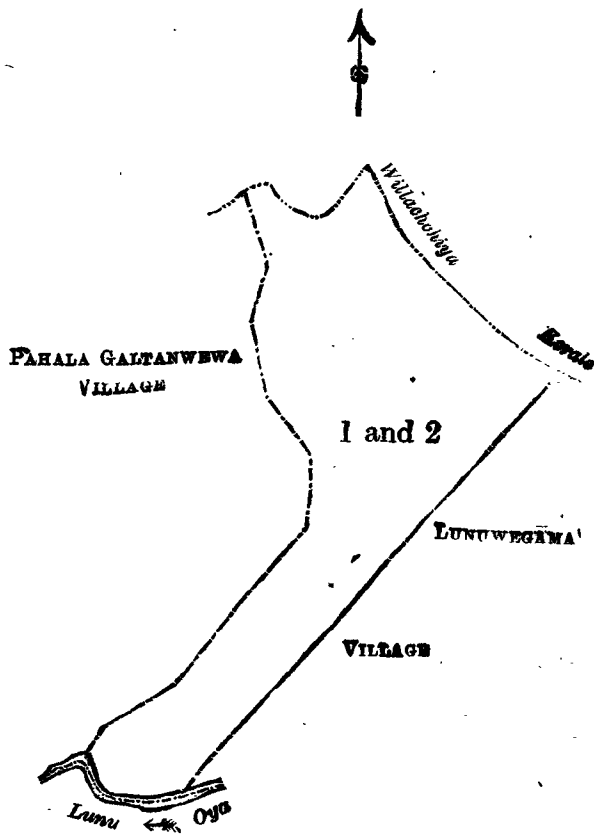
Description of the Lands referred to.

The following lots situated in the village of Ihala Galtanwewa in the Kelegam tulana of the Eppawala korale of the Nuwaragampalata, in the North-Central Province, as described in the annexed certified tracing :—

Preliminary plan 426.

Lot.	Name of Land.	Extent.		
		A.	R.	P.
1	Ihala Galtanwewa	4	1	2
2	Ihala Galtanwewamukalana	62	2	5
		66	3	7

and bounded as follows : on the north by the boundary of the Willachchiya korale ; on the east by the village limit of Lunuwegama ; on the south by the Lunu-oya ; on the west by the village limit of Pahala Galtanwewa.



Scale of 16 Chains to an Inch.

Situation : Ihala Galtanwewa village in Kelegam tulana of Eppawala korale.

Preliminary plan 426.

Lot.	Name of Land.	Extent.		
		A.	R.	P.
1	Ihala Galtanwewa	4	1	2
2	Ihala Galtanwewamukalana	62	2	5
		66	3	7

Sheet F 13
18—26

Surveyor-General's Office,
Colombo, April 6, 1906.

2,434

J. B. M. RIDOUT,
for Surveyor-General.
Anuradhapura S. O. 28—1906

Notice under " The Waste Lands Ordinances of 1897, 1899, 1900, and 1903. "

TAKE notice, that unless within three months from the 11th day of May, 1906, the persons, if any, who claim any interest in the lands hereinafter mentioned or in any one or more of such lands, make claim in person or in writing to the said lands or any one of them or to some interest therein to W. E. Wait, Esq., Special Officer appointed under section 28 of " The Waste Lands Ordinances, 1897, 1899, 1900, and 1903, " at his office at Hill House, Mutwal, Colombo :

Such Special Officer, in pursuance of the powers vested in him by the said Ordinances, will declare by writing under his hand that the said lands or such of them, as to which no claim has been made, are the property of the Crown.

W. E. WAIT,
Special Officer.

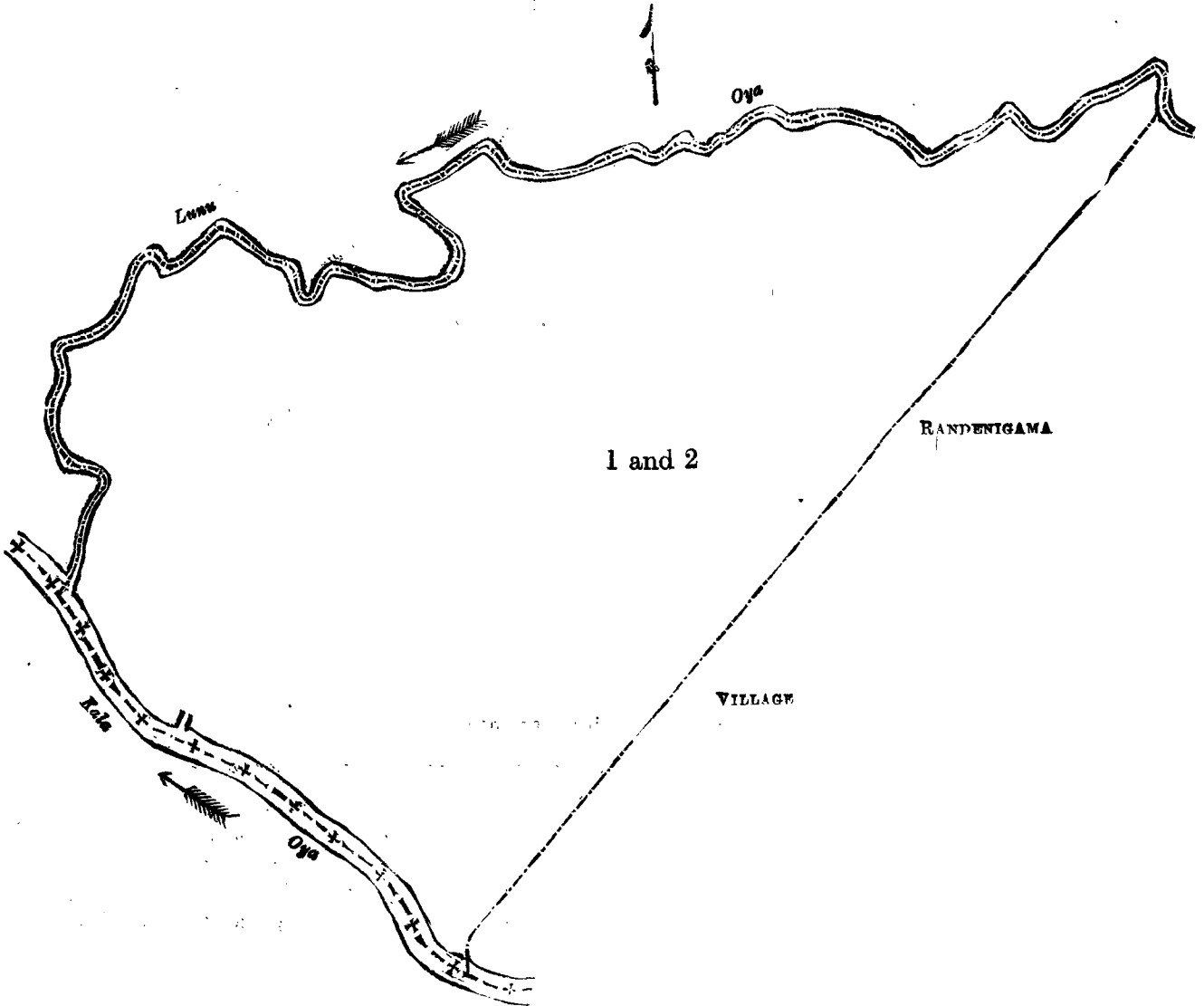
Description of the Lands referred to.

The following lots situated in the village of Degodathurawa in the Kelegam tulana of the Eppawala korale of the Nuwaragampalata, in the North-Central Province, as described in the annexed certified tracing :—

Preliminary plan 427.

Lot.	Name of Land.				Extent.		
					A.	R.	P.
1	Degodathurawamukalana	401	3	0	
2	Degodathurawawewa	1	0	0	
				<u>402</u>	<u>3</u>	<u>0</u>	

and bounded as follows : on the north by the Lunu-oya ; on the east by the Lunu-oya, the village limit of Randenigama ; on the south by the Kala-oya ; on the west by the Lunu-oya.



Scale of 16 Chains to an Inch.

Situation : Degodathurawa village in Kelegam tulana of Eppawala korale.
Preliminary plan 427.

Lot.	Name of Land.	Extent		
		A.	R.	P.
1 ..	Degodathurawamukalana	401	3	0
2 ..	Degodathurawawewa	1	0	0
		<u>402</u>	<u>3</u>	<u>0</u>

Sheets F 13 and F 13
8-26 19-27

Surveyor-General's Office
Colombo, April 6, 1906.
2,435

J. B. M. RIDOUT,
for Surveyor-General.
Anuradhapura S.O. 29— 906

Notice under " The Waste Lands Ordinances of 1897, 1899, 1900, and 1903. "

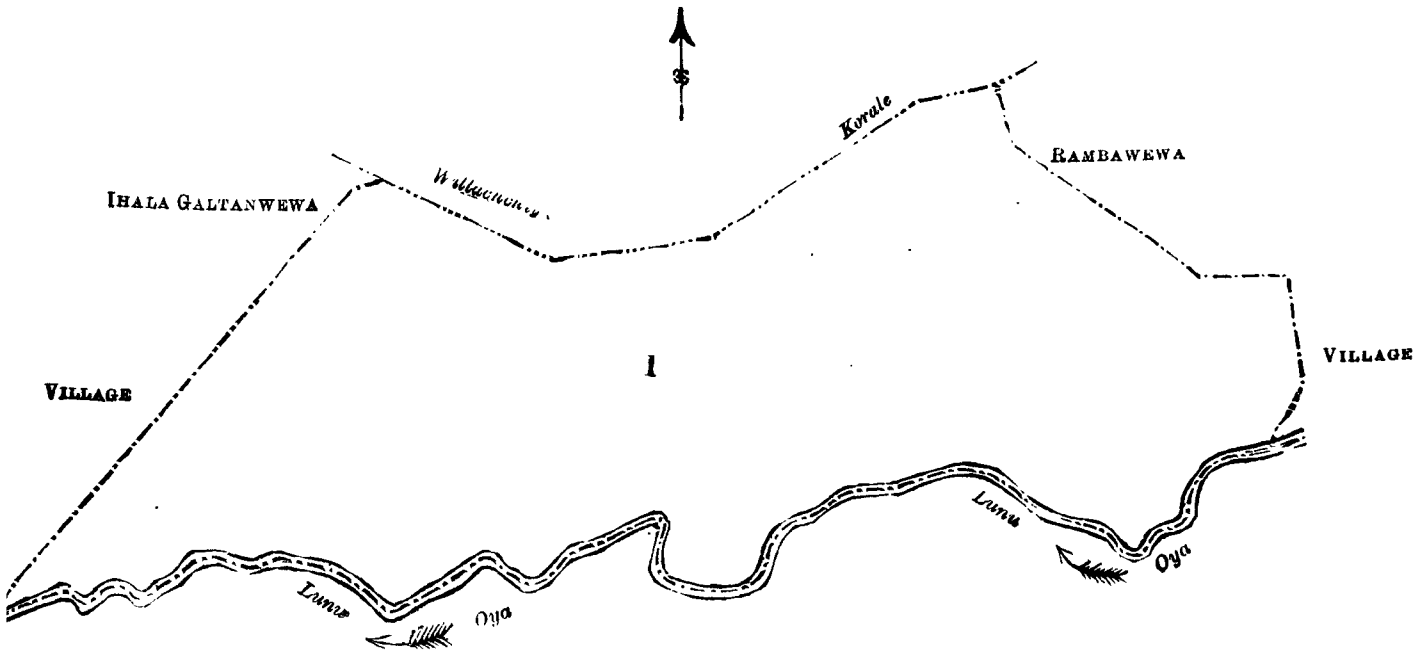
TAKE notice, that unless within three months from the 11th day of May, 1906, the persons, if any, who claim any interest in the land hereinafter mentioned, make claim in person or in writing to the said land or to some interest therein to W. E. Wait, Esq., Special Officer appointed under section 28 of " The Waste Lands Ordinances, 1897, 1899, 1900, and 1903," at his office at Hill House, Mutwal, Colombo :

Such Special Officer, in pursuance of the powers vested in him by the said Ordinances, will declare by writing under his hand that the said land, to which no claim has been made, is the property of the Crown.

W. E. WAIT,
Special Officer.

Description of the Land referred to.

The land commonly called or known as Lunuwegamamukalana, situated in the village of Lunuwegama in the Kelegam tulana of the Eppawala korale of the Nuwaragampalata, in the North-Central Province, containing in extent 246 acres 3 roods and 20 perches, shown as lot 1 in preliminary plan 428 and in the annexed certified tracing therefrom, and bounded as follows : on the north by the boundary of the Willachchiya korale ; on the east by the village limit of Rambawewa ; on the south by the Lu u-oya ; on the west by the village limit of Ihala Galtanwewa.



Scale of 16 Chains to an Inch.

Situation : Lunuwegama village in Kelegam tulana of Eppawala korale.
Preliminary plan 428.

Lot.	Name of Land.	Extent.		
		A.	R.	P.
1 ..	Lunuwegamamukalana	246	3	20

Sheets F 13 and F 13
18-26 19-27

Surveyor-General's Office,
Colombo, April 6, 1906.
2,436

J. B. M. RIDOUT,
for Surveyor-General.
Anuradhapura S.O. 30—1906.

Notice under "The Waste Lands Ordinances of 1897, 1899, 1900, and 1903."

TAKE notice, that unless within three months from the 11th day of May, 1906, the persons, if any, who claim any interest in the lands hereinafter mentioned or in any one or more of such lands, make claim in person or in writing to the said lands or any one of them or to some interest therein to W. E. Wait, Esq., Special Officer appointed under section 28 of "The Waste Lands Ordinances, 1897, 1899, 1900, and 1903," at his office at Hill House, Mutwal, Colombo :

Such Special Officer, in pursuance of the powers vested in him by the said Ordinances, will declare by writing under his hand that the said lands or such of them, as to which no claim has been made, are the property of the Crown.

W. E. WAIT,
Special Officer.

Description of the Lands referred to.

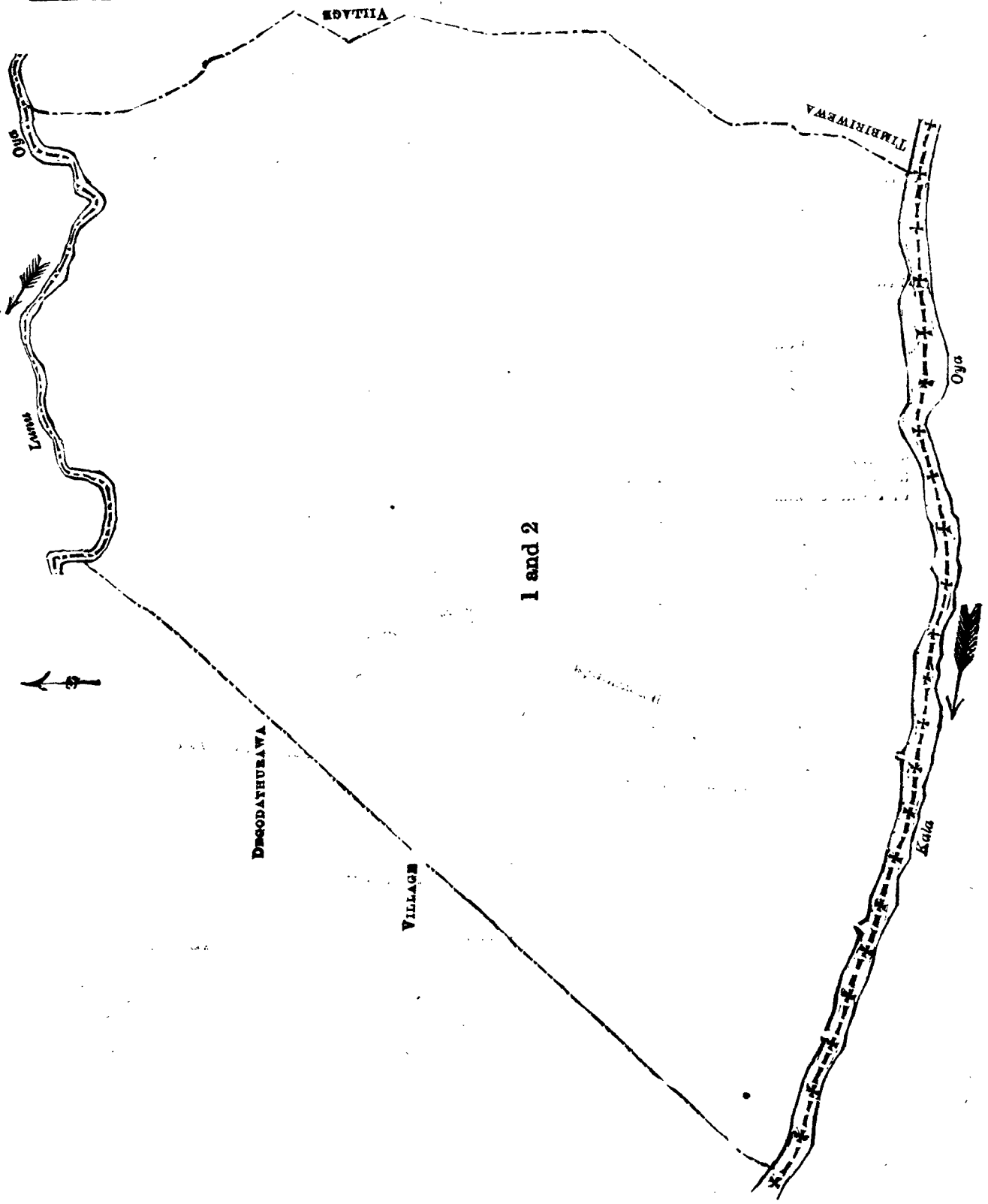
The following lots situated in the village of Randenigama in the Kelegam tulana of the Eppawala korale of the Nuwaragampalata, in the North-Central Province, as described in the annexed certified tracing :—

Preliminary plan 429.

Lot.	Name of Land.	Extent.		
		A.	R.	P.
1 ..	Randenigamawewa ..	1	3	33
2 ..	Randenigamamukalana ..	353	2	27
		855	2	20

and bounded as follows : on the north by the Lunu-oya ; on the east by the village limit of Timbiriwewa ; on the south by the Kala-oya ; on the west by the village limit of Degodaturawa.

[For Tracing see page 419.]



Scale of 16 Chains to an Inch.

Situation : Randenigama village in Kelegam tulana of Eppawala korale.
 Preliminary plan 429.

Lot.	Name of Land.	Extent. A. B. P.
1 ..	Randenigamawewa ..	1 3 33
2 ..	Randenigamamukalana ..	853 2 27
		855 2 20

Surveyor-General's Office,
 Colombo, April 6, 1906.
 2,437

Sheets F 13 13
 18—26 and F 19—27

B. M. RIDOUT,
 for Surveyor-General.
 Annradhapura S. O. 31—1906

Notice under "The Waste Lands Ordinances of 1897, 1899, 1900, and 1903."

TAKE notice, that unless within three months from the 11th day of May, 1906, the persons, if any, who claim any interest in the lands hereinafter mentioned or in any one or more of such lands, make claim in person or in writing to the said lands or any one of them or to some interest therein to W. E. Wait, Esq., Special Officer appointed under section 28 of "The Waste Lands Ordinances, 1897, 1899, 1900, and 1903," at his office at Hill House, Mutwal, Colombo :

Such Special Officer, in pursuance of the powers vested in him by the said Ordinances, will declare by writing under his hand that the said lands or such of them, as to which no claim has been made, are the property of the Crown.

W. E. WAIT,
Special Officer.

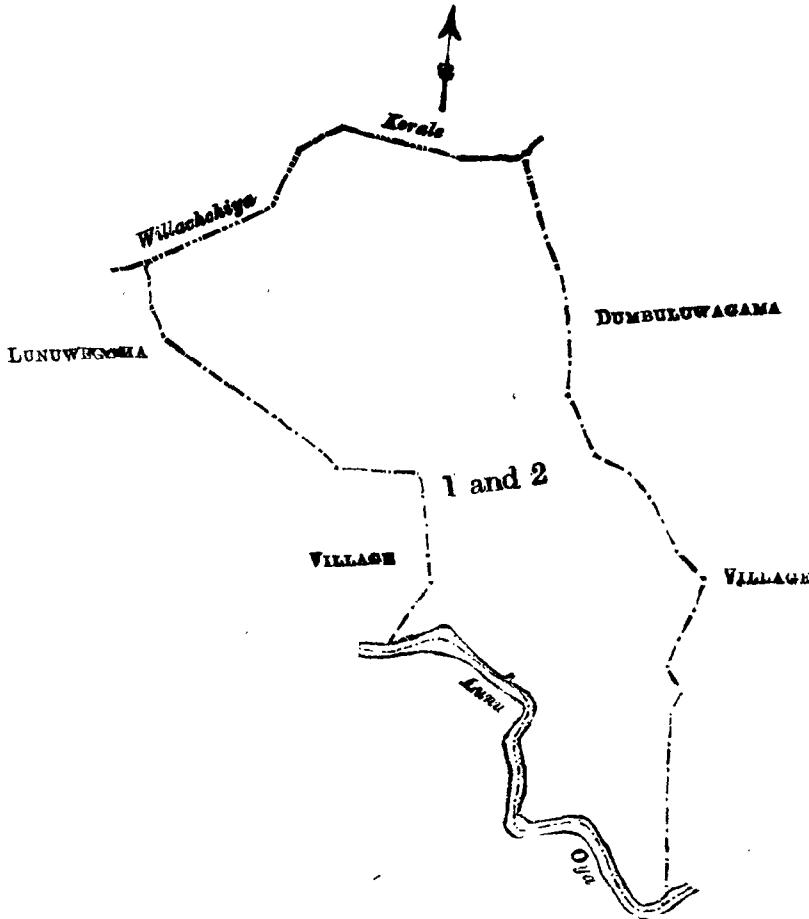
Description of the Lands referred to.

The following lots situated in the village of Rambawewa in the Kelegam tulana of the Eppawala korale of the Nuwaragampalata, in the North-Central Province, as described in the annexed certified tracing :—

Preliminary plan 430.

Lot.	Name of Land.	Extent.	
		A.	R. P.
1 ..	Rambawewa	2	0 15
2 ..	Rambawewamukalana	129	0 0
		131	0 15

and bounded as follows : on the north by the boundary of the Willachchiya korale ; on the east by the village limit of Dumbuluwagama ; on the south by the Lunu-oya ; on the west by the Lunu-oya, the village limit of Lunuwegama.



Scale of 16 Chains to an Inch

Situation : Rambawewa village in Kelegam tulana of Eppawala korale.

Preliminary plan 430.

Lot.	Name of Land.	Extent.	
		A.	R. P.
1 ..	Rambawewa	2	0 15
2 ..	Rambawewamukalana	129	0 0
		131	0 15

Notice under "The Waste Lands Ordinances of 1897, 1899, 1900, and 1903."

TAKE notice, that unless within three months from the 11th day of May, 1906, the persons, if any, who claim any interest in the lands hereinafter mentioned or in any one or more of such lands, make claim in person or in writing to the said lands or any one of them or to some interest therein to W. E. Wait, Esq., Special Officer appointed under section 28 of "The Waste Lands Ordinances, 1897, 1899, 1900, and 1903," at his office at Hill House, Mutwal, Colombo :

Such Special Officer, in pursuance of the powers vested in him by the said Ordinances, will declare by writing under his hand that the said lands or such of them, as to which no claim has been made, are the property of the Crown.

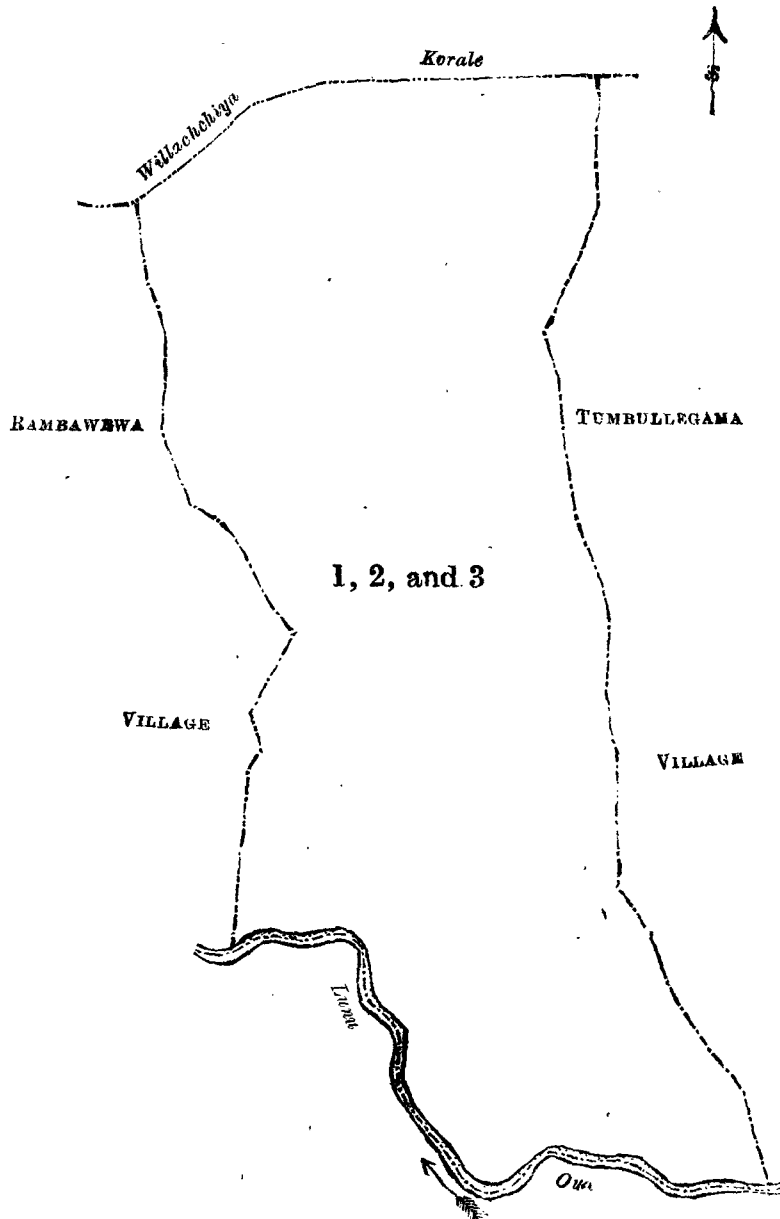
W. E. WAIT,
Special Officer.

Description of the Lands referred to.

The following lots situated in the village of Dumbuluwagama in the Kelegam tulana of the Eppawala korale of the Nuwaragampalata, in the North-Central Province, as described in the annexed certified tracing :—

Lot.	Name of Land.	Extent.		
		A.	R.	P.
1	Dumbuluwagamawewa	2	2	35
2	Dumbuluwagamayaya	61	3	20
3	Dumbuluwagamamukalana	204	0	0
		268	2	15

and bounded as follows : on the north by the boundary of the Willachchiya korale ; on the east by the village limit of Tumbulegama ; on the south by the Lunu-oya ; on the west by the village limit of Rambawewa.



Scale of 16 Chains to an Inch.

Situation : Dumbuluwagama village in Kelegam tulana of Eppawala korale.

Preliminary plan 431.

Lot.	Name of Land.			Extent.		
				A.	R.	P.
1	Dumbuluwagamawewa	2	2	35
2	Dumbuluwagamayaya	61	3	20
3	Dumbuluwagamamukalana	204	0	0
				<u>268</u>	<u>2</u>	<u>15</u>

Sheet F ¹³
19—27

Surveyor-General's Office,
Colombo, April 10, 1906.

J. B. M. RIDOUT,
for Surveyor-General.

2,439

Anuradhapura S.O. 33—1906

Notice under "The Waste Lands Ordinances of 1897, 1899, 1900, and 1903."

TAKE notice, that unless within three months from the 11th day of May, 1906, the persons, if any, who claim any interest in the lands hereinafter mentioned or in any one or more of such lands, make claim in person or in writing to the said lands or any one of them or to some interest therein to W. E. Wait, Esq., Special Officer appointed under section 28 of "The Waste Lands Ordinances, 1897, 1899, 1900, and 1903," at his office at Hill House, Mutwal, Colombo :

Such Special Officer, in pursuance of the powers vested in him by the said Ordinances, will declare by writing under his hand that the said lands or such of them, as to which no claim has been made, are the property of the Crown.

W. E. WAIT,
Special Officer.

Description of the Lands referred to.

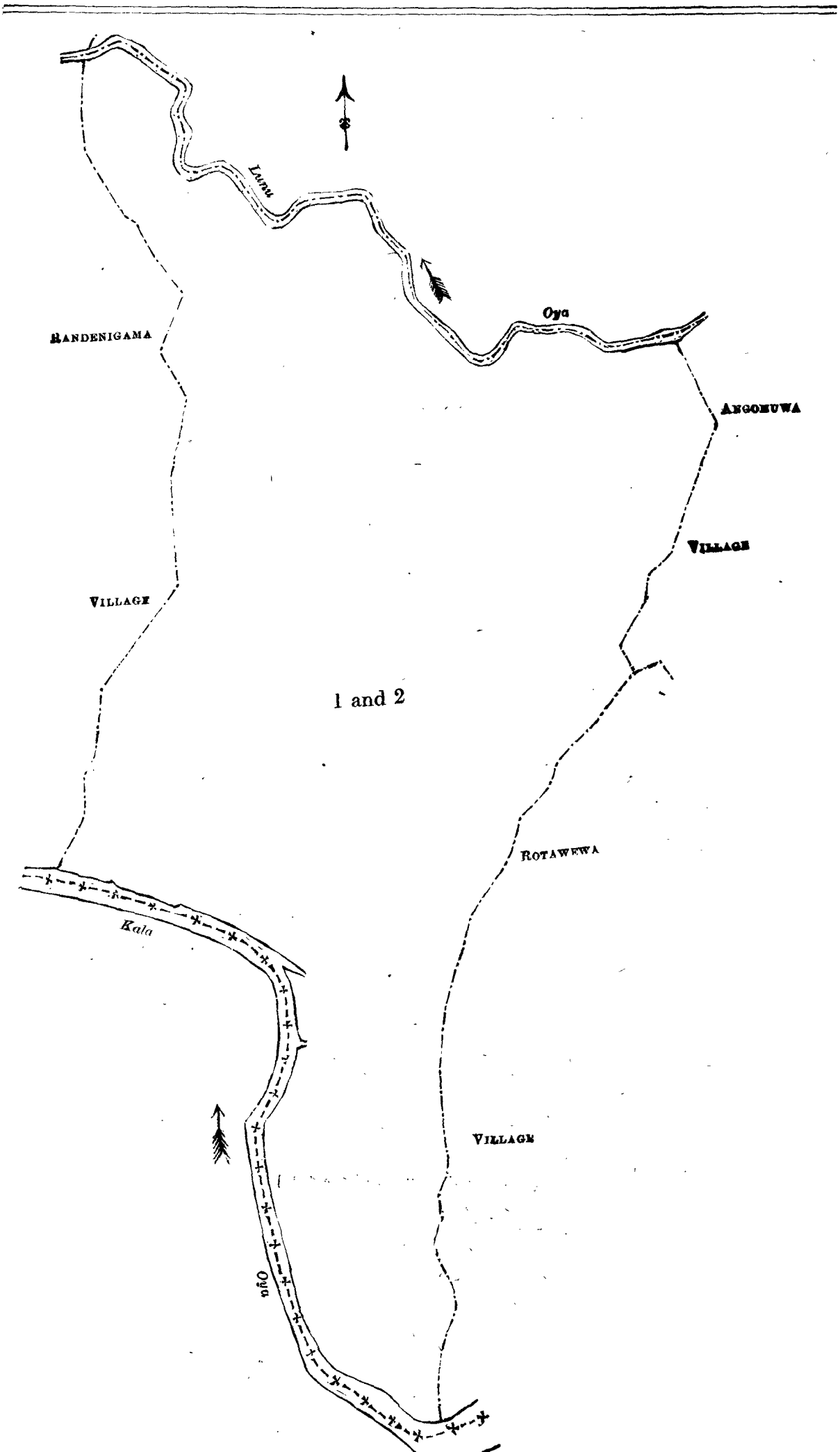
The following lots situated in the village of Timbiriwewa in the Kelegam tulana of the Eppawala korale of the Nuwaragampalata, in the North-Central Province, as described in the annexed certified tracing :—

Preliminary plan 432.

Lot.	Name of Land.			Extent.		
				A.	R.	P.
1	Timbiriwewamukalana	578	0	0
2	Timbiriwewa	1	1	22
				<u>579</u>	<u>1</u>	<u>22</u>

and bounded as follows : on the north by the Lunu-oya ; on the east by the village limit of Angomuwa, the village limit of Rotawewa ; on the south by the Kala-oya ; on the west by the Kala-oya, the village limit of Randenigama.

[For Tracing see page 423.]



Situation : Timbiriwewa village in Kelegam tulana of Eppawala korale.

Preliminary plan 432.

Lot.	Name of Land.	Extent.		
		A.	R.	P.
1 ..	Timbiriwewamukalana ..	578	0	0
2 ..	Timbiriwewa ..	1	1	22
		<hr/>	<hr/>	<hr/>
		579	1	22

Sheets F ¹³ 13—27 and F ¹³ 35—43

Surveyor-General's Office,
Colombo, April 10, 1906.

J. B. M. RIDOUT,
for Surveyor-General.

2,440

Anuradhapura S.O. 34—1906

Notice under " The Waste Lands Ordinances of 1897, 1899i, 1900, and 1903."

TAKE notice, that unless within three months from the 11th day of May, 1906, the persons, if any, who claim any interest in the lands hereinafter mentioned or in any one or more of such lands, make claim in person or in writing to the said lands or any one of them or to some interest therein to W. E. Wait, Esq., Special Officer appointed under section 28 of " The Waste Lands Ordinances, 1897, 1899, 1900, and 1903," at his office at Hill House, Mutwal, Colombo :

Such Special Officer, in pursuance of the powers vested in him by the said Ordinances, will declare by writing under his hand that the said lands or such of them, as to which no claim has been made, are the property of the Crown.

W. E. WAIT,
Special Officer.

Description of the Lands referred to.

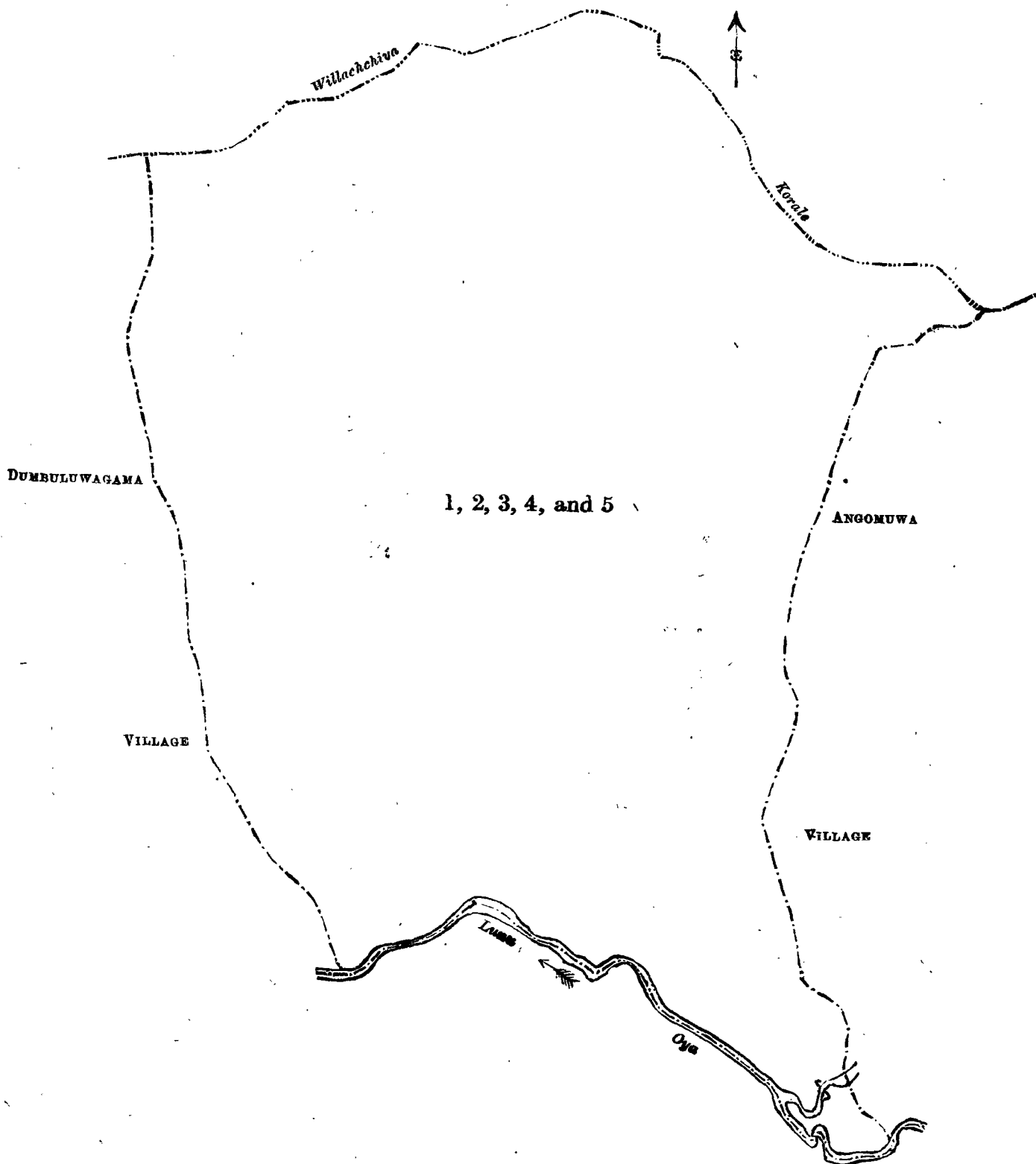
The following lots situated in the village of Tumbullegama in the Kelegam tulana of the Eppawala korale of the Nuwaragampalata, in the North-Central Province, as described in the annexed certified tracing :—

Preliminary plan 433.

Lot.	Name of Land.	Extent.		
		A.	R.	P.
1 ..	Galayambalawayaya ..	10	3	10
2 ..	Tumbullegamamukalana ..	632	3	0
3 ..	Tumbullegamawewa ..	30	2	5
4 ..	Tumbullegala ..	13	2	21
5 ..	Medagala <i>alias</i> Andiyagala ..	8	3	27
		<hr/>	<hr/>	<hr/>
		696	2	23

and bounded as follows : on the north by the boundary of the Willachchiya korale ; on the east by the village limit of Angomuwa ; on the south by the Lunu-o-ya ; on the west by the village limit of Dumbuluwagama.

[For Tracing see page 425.]



Scale of 16 Chains to an Inch.

Situation : Tumbullegama village in Kelegam tulana of Eppawala korale.

Preliminary plan 433.

Lot.	Name of Land.	Extent.	
		A.	R. P.
1	ayambalawayaya	10	3 10
2	Tumbullegamamukalana	632	3 0
3	Tumbullegamawewa	30	2 5
4	Tumbullegala	13	2 21
5	Medagala <i>alias</i> Andiyagala	8	3 27
		696	2 23

Sheets F ¹³ 3-11, F ¹³ 4-12, F ¹³ 19-27, and F ¹³ 20-28

Surveyor-General's Office,
Colombo, April 10, 1906.

2,441

J. B. M. RIDOUT,
for Surveyor-General.

Anuradhapura S. O. 35-1906

Notice under "The Waste Lands Ordinances of 1897, 1899, 1900, and 1903."

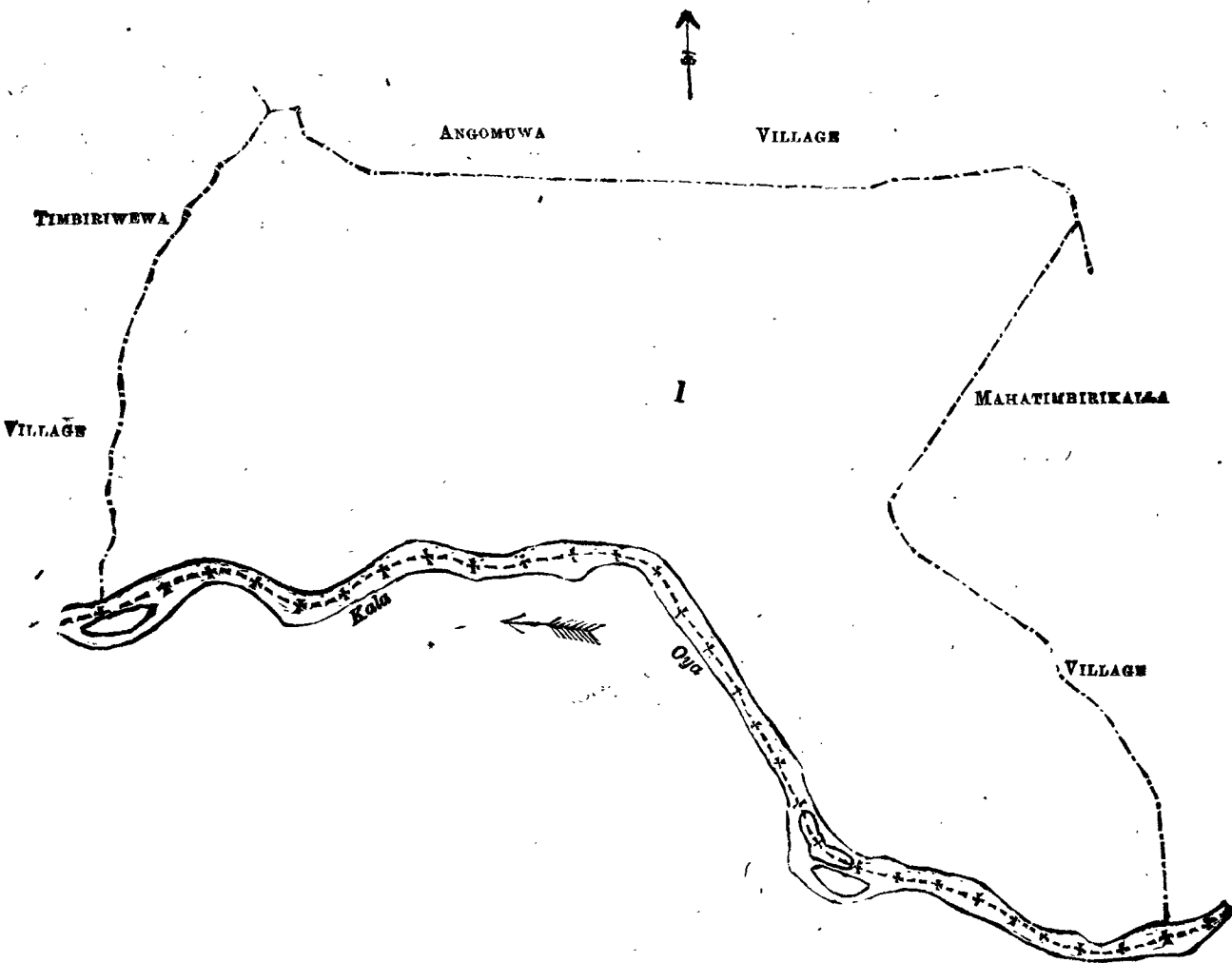
TAKE notice, that unless within three months from the 11th day of May, 1906, the persons, if any, who claim any interest in the land hereinafter mentioned, make claim in person or in writing to the said land or to some interest therein to W. E. Wait, Esq., Special Officer appointed under section 28 of "The Waste Lands Ordinances, 1897, 1899, 1900, and 1903," at his office at Hill House, Mutwal, Colombo :

Such Special Officer, in pursuance of the powers vested in him by the said Ordinances, will declare by writing under his hand that the said land, to which no claim has been made, is the property of the Crown.

W. E. WAIT,
Special Officer.

Description of the Land referred to.

The land commonly called or known as Rotawewamukalana, situated in the village of Rotawewa in the Kelegam tulana of the Eppawala korale of the Nuwaragampalata, in the North-Central Province, containing in extent 1,354 acres 1 rood and 33 perches, shown as lot 1 in preliminary plan 434 and in the annexed certified tracing therefrom, and bounded as follows : on the north by the village limit of Angomuwa ; on the east by the village limit of Mahatimbirikalla ; on the south by the Kala-oya ; on the west by the village limit of Timbiriwewa.



Scale of 32 Chains to an Inch.

Situation : Rotawewa village in Kelegam tulana of Eppawala korale.

Preliminary plan 434.

Lot.	Name of Land.	Extent. A. R. P.
1	Rotawewamukalana	1,354 1 33

Sheets F 19-27, F 20-28, F 35-43, F 36-44, and F 37-45

Surveyor-General's Office,
Colombo, April 10, 1906.

2,442

J. B. M. RIDOUT,
for Surveyor-General.
Anuradhapura S.O. 36-1906

Notice under "The Waste Lands Ordinances of 1897, 1899, 1900, and 1903."

TAKE notice, that unless within three months from the 11th day of May, 1906, the persons, if any, who claim any interest in the lands hereinafter mentioned or in any one or more of such lands, make claim in person or in writing to the said lands or any one of them or to some interest therein to W. E. Watt, Esq., Special Officer appointed under section 28 of "The Waste Lands Ordinances, 1897, 1899, 1900, and 1903," at his office at Hill House, Mutwal, Colombo :

Such Special Officer, in pursuance of the powers vested in him by the said Ordinances, will declare by writing under his hand that the said lands or such of them, as to which no claim has been made, are the property of the Crown.

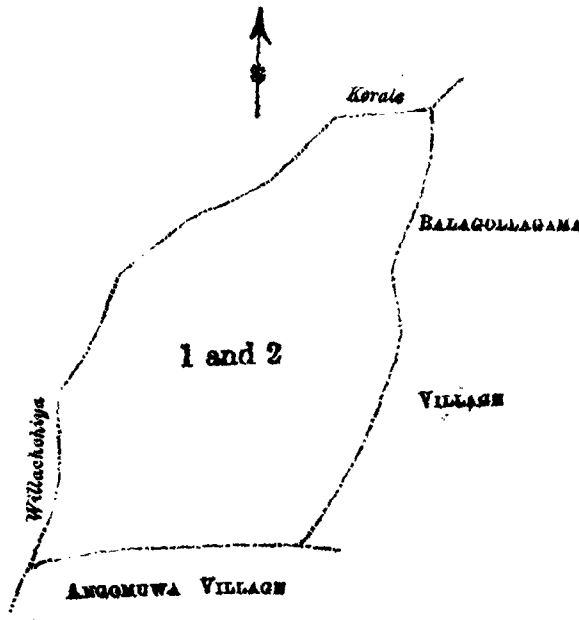
W. E. WATT,
Special Officer

Description of the Lands referred to.

The following lots situated in the village of Kadurugahawa in the Kelegam tulana of the Eppawala korale of the Nuwaragampalata, in the North-Central Province, as described in the annexed certified tracing Preliminary plan 435.

Lot.	Name of Land.	Extent.
		A. R. P.
1 ..	Kadurugahawemukalana ..	18 2 0
2 ..	Kadurugahawewewa ..	1 2 15
		<hr/> 18 0 15 <hr/>

and bounded as follows : on the north by the boundary of the Willachchiya korale ; on the east by the village limit of Balagollagama ; on the south by the village limit of Angomuwa ; on the west by the boundary of the Willachchiya korale.



Scale of 8 Chains to an Inch.

Situation : Kadurugahawa village in Kelegam tulana of Eppawala korale.

Preliminary plan 435.

Lot.	Name of Land.	Extent.
		A. R. P.
1 ..	Kadurugahawemukalana ..	18 2 0
2 ..	Kadurugahawewewa ..	1 2 15
		<hr/> 18 0 15 <hr/>

Sheets F 13 and F 13
4-12 and 20-28

Surveyor-General's Office,
Colombo, April 10, 1906.
2,443

J. B. M. RIDOUT,
for Surveyor-General
Anuradhapura S. O. 37-1906

Notice under "The Waste Lands Ordinances of 1897, 1899, 1900, and 1903."

TAKE notice, that unless within three months from the 11th day of May, 1906, the persons, if any, who claim any interest in the lands hereinafter mentioned or in any one or more of such lands, make claim in person or in writing to the said lands or any of them or to some interest therein to W. E. Watt, Esq., Special Officer, appointed under section 28 of "The Waste Lands Ordinances, 1897, 1899, 1900, and 1903," at his office at Hill House, Matwal, Colombo.

Such Special Officer, in pursuance of the powers vested in him by the said Ordinances, will declare by writing under his hand that the said lands or such of them, as to which no claim has been made, are the property of the Crown.

W. E. WATT,
Special Officer.

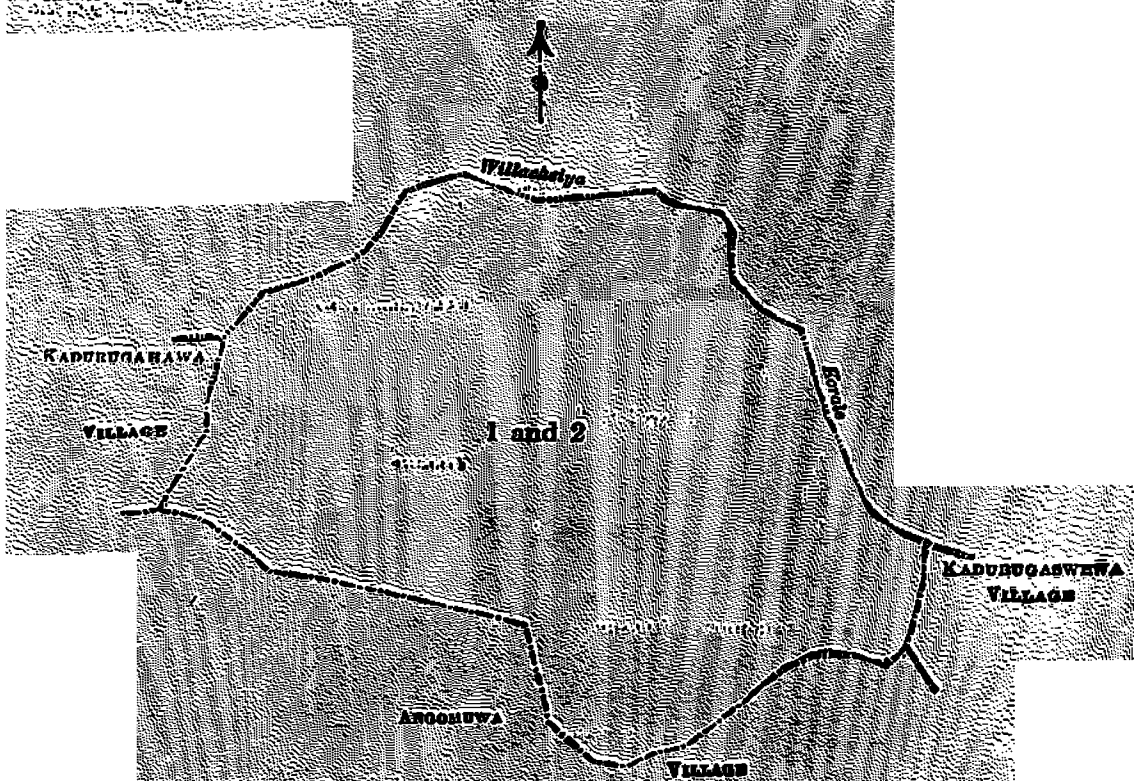
Description of the Lands referred to

The following lots situated in the village of Balagollagama in the Kolegam talana of the Eppawala korale of the Nuwaragampalata, in the North-Central Province, as described in the annexed certified tracing:—

Preliminary plan 436.

Lot.	Name of Land.	Extent.		
		A.	R.	P.
1	Balagollagamawawa	5	2	0
2	Balagollagamamukalana	193	0	20
		203	2	20

and bounded as follows: on the north by the boundary of the Willachchiya korale; on the east by the boundary of the Willachchiya korale; the village limit of Kadurugaswewa; on the south by the village limit of Angamawa; on the west by the village limit of Kadurugahawa.



Scale of 16 Chains to an Inch.

Situation: Balagollagama village in Kolegam talana of Eppawala korale.

Preliminary plan 436.

Lot.	Name of Land.	Extent.		
		A.	R.	P.
1	Balagollagamawawa	5	2	0
2	Balagollagamamukalana	193	0	20
		203	2	20

Shoats of 12, 13, 13, and 13
4-12, 6-13, 20-29, and 21-29

Surveyor-General's Office,
Colombo, April 10, 1906.

244

J. B. M. RIDOUT,
for Surveyor-General.

Anuradhapura S. O. 38—1906

Notice under "The Waste Lands Ordinances of 1897, 1899, 1900, and 1903."

TAKE notice, that unless within three months from the 11th day of May, 1906, the persons, if any, who claim any interest in the lands hereinafter mentioned or in any one or more of such lands, make claim in person or in writing to the said lands or any of them or to some interest therein, to W. E. Wait, Esq., Special Officer appointed under section 28 of "The Waste Lands Ordinances, 1897, 1899, 1900, and 1903," at his office at Hill House, Mutwal, Colombo :

Such Special Officer, in pursuance of the powers vested in him by the said Ordinances, will declare by writing under his hand that the said lands or such of them, as to which no claim has been made, are the property of the Crown.

W. E. WAIT,
Special Officer.

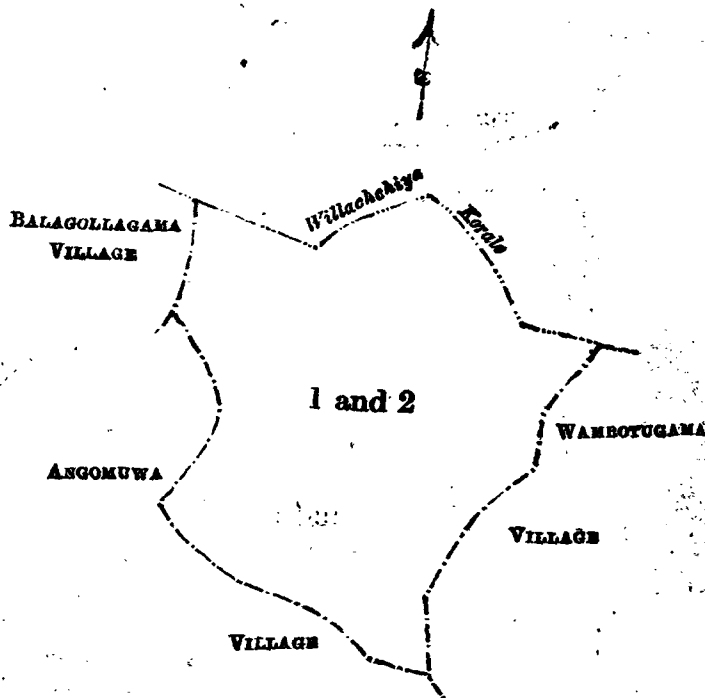
Description of the Lands referred to.

The following lots situated in the village of Kadurugaswewa in the Kelegam tulana of the Eppawala korale of the Nuwaragampalata, in the North-Central Province, as described in the annexed certified tracing :—

Preliminary plan 437.

Lot.	Name of Land.	Extent.	
		A.	R. P.
1	Kadurugaswewa	1	0 20
2	Kadurugaswewamukalana	82	2 27
		83	3 7

and bounded as follows : on the north by the boundary of the Willachchiya korale ; on the east by the village limit of Wambotugama ; on the south by the village limit of Angomuwa ; on the west by the village limit of Balagollagama.



Scale of 16 Chains to an Inch.

Situation : Kadurugaswewa village in Kelegam tulana of Eppawala korale.

Preliminary plan 437.

Lot.	Name of Land.	Extent.	
		A.	R. P.
1	Kadurugaswewa	1	0 20
2	Kadurugaswewamukalana	82	2 27
		83	3 7

Sheet F ¹³
21—29

Notice under "The Waste Lands Ordinances of 1897, 1899, 1900, and 1903."

TAKE notice, that unless within three months from the 11th day of May, 1906, the persons, if any, who claim any interest in the lands hereinafter mentioned or in any one or more of such lands, make claim in person or in writing to the said lands or any one of them or to some interest therein to W. E. Wait, Esq., Special Officer appointed under section 28 of "The Waste Lands Ordinances, 1897, 1899, 1900, and 1903," at his office at Hill House, Mutwal, Colombo :

Such Special Officer, in pursuance of the powers vested in him by the said Ordinances, will declare by writing under his hand that the said lands or such of them, as to which no claim has been made, are the property of the Crown.

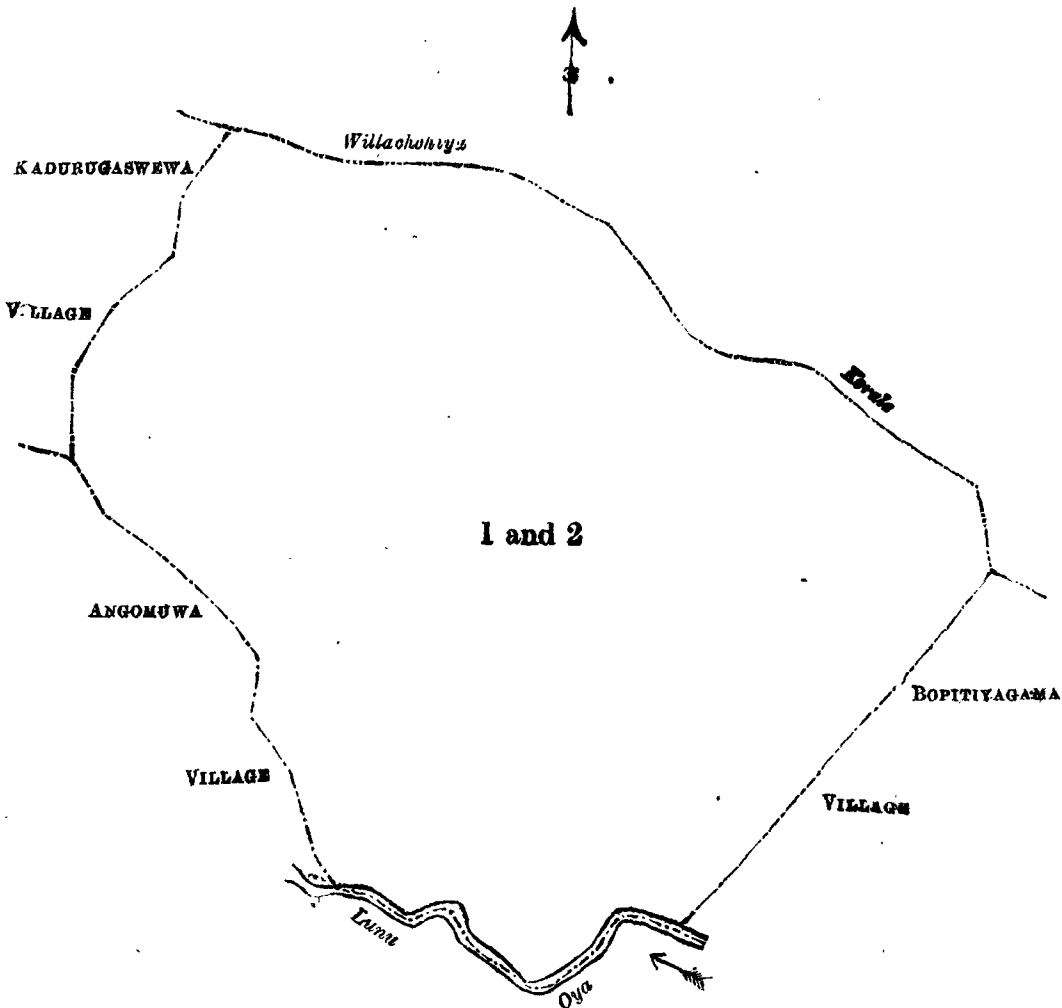
W. E. WAIT,
Special Officer.

Description of the Lands referred to.

The following lots situated in the village of Wambotugama in the Kelegam tulana of the Eppawala korale of the Nuwaragampalata, in the North-Central Province, as described in the annexed certified tracing:— Preliminary plan 438.

Lot.	Name of Land.	Extent.	
		A.	R. P.
1	Wambotugamawewa	5	1 27
2	Wambotugamamukalana	318	2 20
		<u>324</u>	<u>0 7</u>

and bounded as follows : on the north by the boundary of the Willachchiya korale ; on the east by the village limit of Bopitiyagama ; on the south by the Lunu-oja, the village limit of Angomuwa ; on the west by the village limit of Kadurugaswewa.



Scale of 16 Chains to an Inch.

Situation : Wambotugama village in Kelegam tulana of Eppawala korale.

Preliminary plan 438.

Lot.	Name of Land.	Extent.		
		A.	R.	P.
1	Wambotugamawewa	5	1	27
2	Wambotugamamukalana	318	2	20
		324	0	7

Sheet F 13
21—29

Surveyor-General's Office;
Colombo, April 10, 1906.
2,446

J. B. M. RIDOUT,
for Surveyor-General.
Anuradhapura S. O. 40—1906

Notice under "The Waste Lands Ordinances, of 1897, 1899, 1900, and 1903."

TAKE notice, that unless within three months from the 11th day of May, 1906, the persons, if any, who claim any interest in the lands hereinafter mentioned or in any one or more of such lands, make claim in person or in writing to the said lands or any one of them or to some interest therein to W. E. Wait, Esq., Special Officer appointed under section 28 of "The Waste Lands Ordinances, 1897, 1899, 1900, and 1903," at his office at Hill House, Mutwal, Colombo :

Such Special Officer, in pursuance of the powers vested in him by the said Ordinances, will declare by writing under his hand that the said lands or such of them, as to which no claim has been made, are the property of the Crown.

W. E. WAIT,
Special Officer.

Description of the Lands referred to.

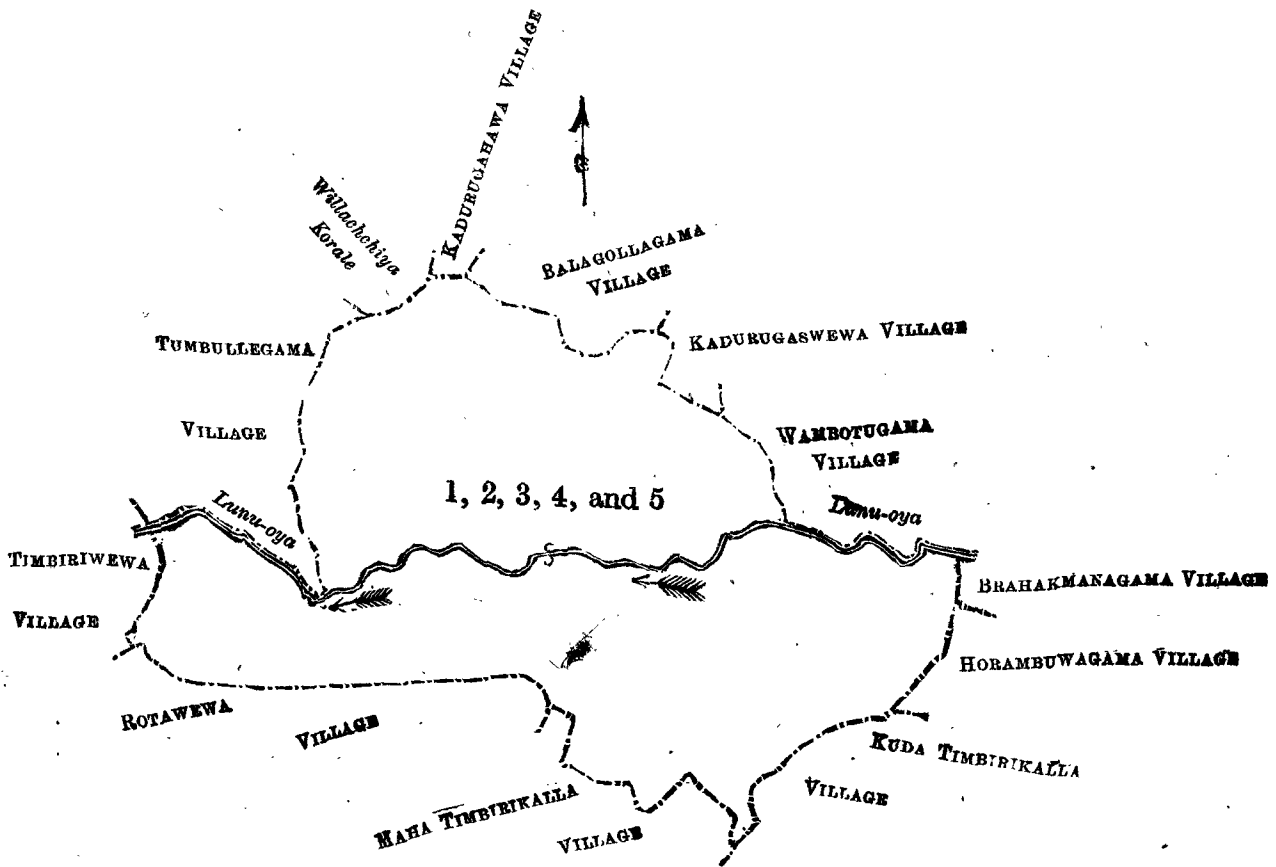
The following lots situated in the village of Angomuwa in the Kelegam tulana of the Eppawala korale of the Nuwaragampalata, in the North-Central Province, as described in the annexed certified tracing :—

Preliminary plan 439.

Lot.	Name of Land.	Extent.		
		A.	R.	P.
1	Angomuwamukalana	2,565	1	0
2	Angomuwaviharagala	4	0	5
3	Sarakugala	6	3	20
4	Maiyamagawawala	0	0	15
5	Paluyoda-ela	3	3	25
		2,580	0	25

and bounded as follows : on the north by the village limit of Tumbullegama, the boundary of the Willachchiya korale, the village limit of Kadurugahawa, the village limit of Balagollagama, the village limit of Kadurugaswewa, the village limit of Wambotugama, the Lunu-oya ; on the east by the village limit of Brahakmanagama, the village limit of Horambuwigama, the village limit of Kudatimbirikalla ; on the south by the village limit of Kudatimbirikalla, the village limit of Mahatimbirikalla, the village limit of Rotawewa ; on the west by the village limit of Timbiriwewa, the Lunu-oya, the village limit of Tumbullegama.

For Tracing see page 432]



Scale of 64 Chains to an Inch.

Situation : Angomuwa village in Kelegam tulana of Eppawala korale.

Preliminary plan 439.

Lot.	Name of Land.	Extent.		
		A.	R.	P.
1 ..	Angomuwamukalana ..	2,565	1	0
2 ..	Angomuwaviharagala ..	4	0	5
3 ..	Sarakugala ..	6	3	20
4 ..	Maiyamagawawala ..	0	0	15
5 ..	Paluyoda-ela ..	3	3	25
		2,580 0 25		

Sheets F₁₃ 19-27, F₁₃ 20-28, F₁₃ 21-29, and F₁₃ 37-45

Surveyor-General's Office,
Colombo, April 10, 1906

2,447

J. B. M. RIDOUT,
for Surveyor-General.
Anuradhapura S.O. 41-1906