

Ceylon Government Gazette

Published by Authority.

No. 6,120—FRIDAY, MAY 18, 1906.

PART I.—General: Minutes, Proclamations, Appointments, and General Government Notifications.

PART II.—Legal and Judicial.

PART III.—Provincial Administration.

PART IV.—Land Settlement.

PART V.—Mercantile, Marine, Municipal, Local, &c.

Separate paging is given to each Part in order that it may be filed separately.

Part IV.—Land Settlement.

	PAGE		PAGE
Final Orders	433	Preliminary Notices ..	444

FINAL ORDERS.

Order under Section 4, Sub-section (1), of "The Waste Lands Ordinances of 1897, 1899, 1900, and 1903," declaring Lands to be Crown Property.

In the matter of the lands commonly called or known as Detawagalemukalana, Detawagalahena, Bibiliyatennahena, Madolaturamukalana, Pattrakattiyakoratuwa, and Paragastennedeniya, situate in the village of Dombagoda in the Hinidum pattu of the Galle District, in the Southern Province and of "The Waste Lands Ordinances of 1897, 1899, 1900, and 1903."

WHEREAS in pursuance of section 1 of the said Ordinances it was duly notified on the 10th day of June One thousand Nine hundred and Four, that if no claim to the lands commonly called or known as Detawagalemukalana, Detawagalahena, Bibiliyatennahena, Madolaturamukalana, Pattrakattiyakoratuwa and Paragastennedeniya, situate in the village of Dombagoda in the Hinidum pattu of the Galle District in the Southern Province, containing in extent 158 acres 3 roods and 1 perch, and shown as lots 1, 2, and 3 in preliminary plan No. 119 and in the annexed certified tracing therefrom, was made to the Special Officer appointed under section 28 of the said Ordinances within the period of three months from the date specified in such notice, such lands would be deemed the property of the Crown and dealt with on account of the Crown (*vide* Notice No. 1,896):

And whereas (1) Dombagodagamage Siyadoris de Silva of Mederipitiya, (2) Baraniwala Liyanage Don Mathes de Silva of Dombagoda, (3) Dombagodagamage Baban Appu, (4) Dombagodagamage Meechan, (5) Dombagodagamage Matheshami, (6) Welwegamage Pedrishami, all of Dombagoda, (7) Hata andura Ranayaka Liyanage Don Andris of Mederipitiya, (8) Baraniwala Liyanage Dona Gimara of Mederipitiya, (9) Delwakada Leanage Amarawikrama Don Arnolis, (10) Delwakada Leanage Amarawikrama Don Davit, (11) Delwakada Leanage Amarawikrama Don William, all of Miyanawatura in Galle, Hinidum pattu, made claim thereto, and whereas the said claimants have withdrawn their claims to the said lands, I, John George Frank, Special Officer appointed under section 28 of the said Ordinances, under and by virtue of the powers vested in me in that behalf by section 4 of the said Ordinances, do hereby on this 8th day of March, 1906, order and declare, under section 4, sub-section (1), of the said Ordinances, that the said lands, as more fully described herein below, are the property of the Crown.

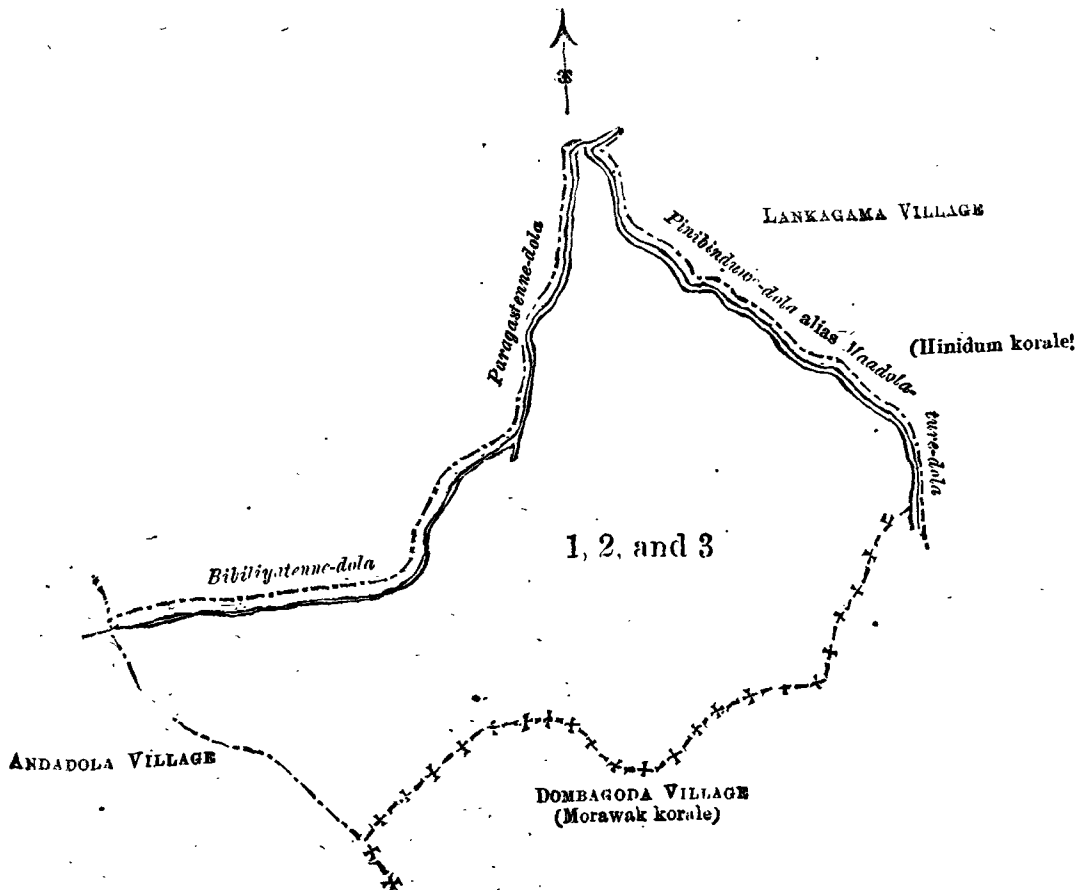
Description of the Lands referred to.

The following lots situated in the village of Dombagoda in the Hinidum pattu of the Galle District, in the Southern Province, as described in the annexed certified tracing:—

Preliminary plan 119.

Lot.	Name of Land.	Extent		
		A.	R.	P.
1	Detawagalemukalana, Detawagalahena, Bibiliyatenna-hena, Madolaturamukalana	74	0	32
2	Pattrakattiyakoratuwa	84	1	0
3	Paragastennedeniya	0	1	9
		158	3	1

and bounded as follows: on the north by the Pinibinduwedola *alias* Madolaturedola, the village limit of Lankagama in Hinidum pattu; on the east by the village limit of Dombagoda in Morawak korale; on the south by the



Scale of 16 Chains to an Inch.

Situation: Dombagoda village in Hinidum pattu.

Preliminary plan 119.

Lot.	Name of Land.	Extent.		
		A.	R.	P.
1	Detawagalemukalana, Detawagalahena, Bibiliyatenna, Madolaturamukalana	74	0	32
2	Pattrakattiyakoratuwa	84	1	0
3	Paragastennedeniya	0	1	9
		158	3	1

Surveyor-General's Office,
Colombo, April 25, 1904.

J. B. M. RIDOUT,
for Acting Surveyor-General.

... village limit of Dombagoda in Morawak korale and the village limit of Andadola; on the west by the Bibiliyatenna and the Paragastennedola.

**Order under Section 2 of "The Waste Lands Ordinances of 1897, 1899, 1900, and 1903,"
declaring Lands to be Crown Property.**

In the matter of the lands commonly called or known as Potanegamamukalana, Potanegamakele, Potanegamawela, Potanegamawtta (reservation for road), situate in the village of Potanegama in the Nuwaragam tulana of the Nuwaragam korale of the Nuwaragampalata, in the North-Central Province, and of "The Waste Lands Ordinances of 1897, 1899, 1900, and 1903."

THE notice required by section 1 of "The Waste Lands Ordinances of 1897, 1899, 1900, and 1903," having been duly published in manner prescribed by that section in respect of the above-named lands (*vide* Notice No. 2,344), and no claim having been made to the said lands or to any interest therein within the period of three months from the date specified in the said notice, I, Howard Ormo Fox, Special Officer appointed under section 28 of the said Ordinances, under and by virtue of the powers vested in me in that behalf by section 2 of the said Ordinances, do hereby on this 7th day of March, 1906, order and declare that the said lands, as more fully described herein below, situate in the village of Potanegama in the Nuwaragam tulana of the Nuwaragam korale of the Nuwaragampalata, in the North-Central Province, and shown as lots 1, 2, 2a, 2c, 6, 6a, 6b, and 9 in preliminary plan No. 276 and in the annexed certified tracings therefrom, and containing in extent 657 acres 3 roods and 32 perches, are the property of the Crown.

Description of the Lands referred to.

The following lots situated in the village of Potanegama in the Nuwaragam tulana of the Nuwaragam korale of the Nuwaragampalata, in the North-Central Province, as described in the annexed certified tracings:—

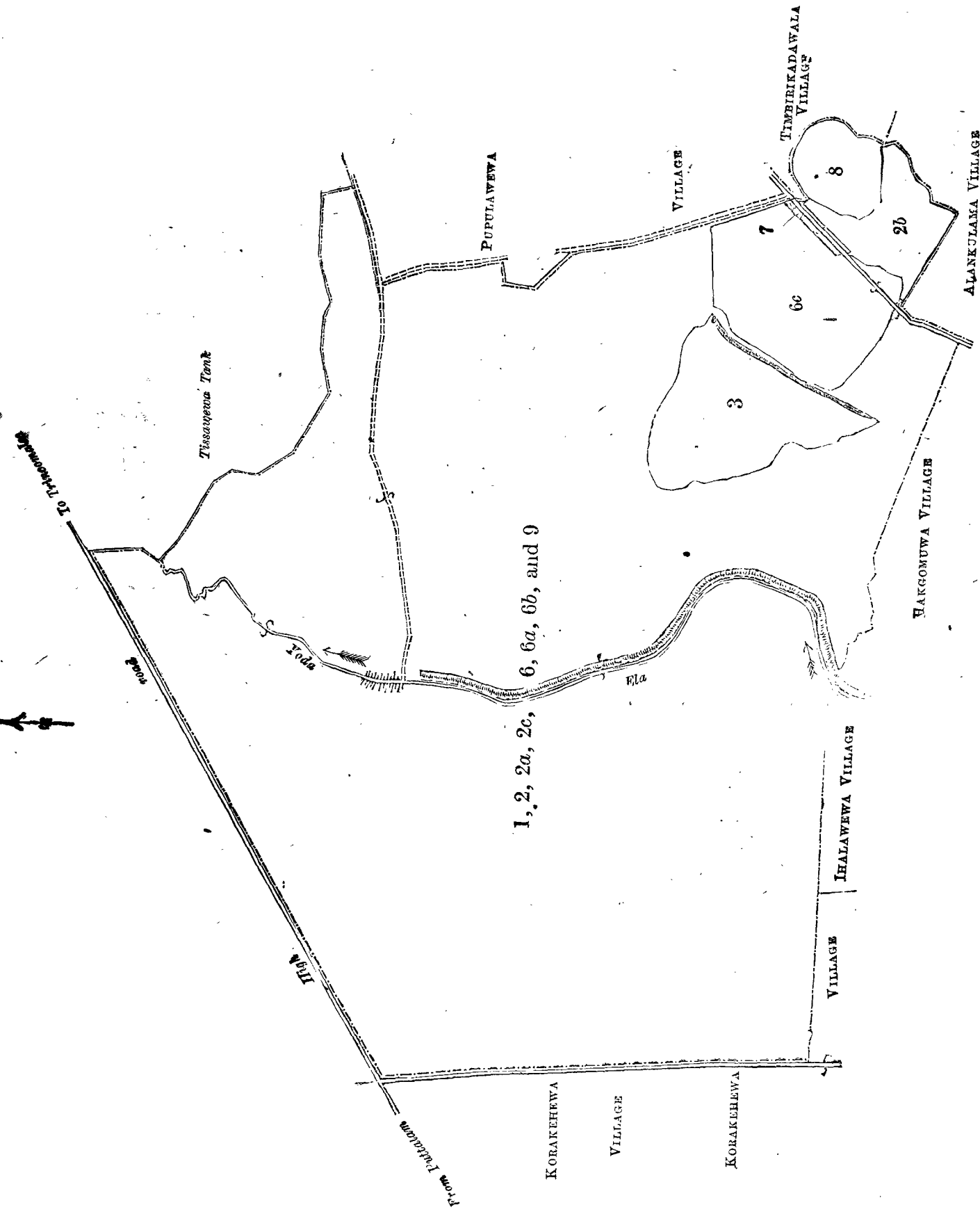
I.

Preliminary plan 276.

Lot.	Name of Land.	Extent.		
		A.	R.	P.
1	Potanegamamukalana	469	1	10
2	Potanegamakele	177	3	30
2a	Do.	0	1	10
2c	Do. (P. P. 1,271/3,761)	0	0	2
6	Potanegamawela	0	2	5
6a	Do.	0	1	15
6b	Do.	0	1	5
9	Potanegamakele	9	0	20
		657	3	17

and bounded as follows: on the north by the high road from Puttalam to Trincomalee, the tank Tissawewa; on the east by the tank Tissawewa, the village limit of Pupulawewa, the village limit of Timbirikadawala,

[For Tracing see page 436]



Scale of 16 Chains to an Inch.

Situation : Potanegama village in Nuwaragam tulana of Nuwaragam korale.

Preliminary plan 276.

Lot.	Name of Land.	Extent.		
		A.	R.	P.
1	Potanegamamukalana	469	1	10
2	Potanegamakele	177	3	30
2a	Do.	0	1	10
2c	Do. (P. P. 1,271/3,761)	0	0	12
6	Potanegamawela	0	2	5
6a	Do.	0	1	15
6b	Do.	0	1	5
9	Potanegamakele	9	0	20
		657	3	17

Lots excluded.

2b	Potanegamakele (P. P. 1,271/3,760)	12	0	10
3	Potanegamawewa	27	3	16
6c	Title plans 87,085; 160,633; 160,640; 160,641; 160,642; 160,643; and 160,653	33	2	3
7	Potanegamawatta	0	0	15
8	Potanegamawela (T. P. 87,085)	10	0	0
		83	2	4

Sheets F ⁹ 2-10, F ⁹ 3-11, F ⁹ 18-26, and F ⁹ 19-27

Surveyor-General's Office,
Colombo, October 26, 1905.

J. B. M. RIDOUT,
for Surveyor-General.

the village limit of Alankulama; on the south by the village limit of Alankulama, the village limit of Haggomuwa, the village limit of Ihalawewa, the village limit of Korakehewa; on the west by the village limit of Korakehewa.

NOTE.—The following lots lying within the above boundaries are excluded from this part of the order, and their aggregate acreage of 83 acres 2 roods and 4 perches is not included in the acreage of 657 acres 3 roods and 17 perches given above:—

Preliminary plan 276.


Lot.	Name of Land.	Extent.		
		A.	R.	P.
2b	Potanegamakele (P. P. 1,271/3,760)	12	0	10
3	Potanegamawewa	27	3	16
6c	Title plans 87,085, 160,633, 160,640, 160,641, 160,642, 160,643, and 160,653	33	2	3
7	Potanegamawatta	0	0	15
8	Potanegamawela (T. P. 87,085)	10	0	0
		83	2	4

II.

Preliminary plan 276.

Lot.	Name of Land.	Extent.		
		A.	R.	P.
7	Potanegamawatta (reservation for road)	0	0	15

and bounded as follows: on the north by Potanegamawela belonging to the Crown; on the east by the road



Scale of 8 Chains to an Inch.

Situation : Potanegama village in Nuwaragam korale.

Preliminary plan 276.

Lot.	Name of Land.	Extent. A. R. P.
7	Potanegamawatta (reservation for road)	0 0 15

Sheet F ⁹
19—27

Surveyor-General's Office,
Colombo, November 4, 1905.

J. B. M. RIDOUT
for Surveyor-General.

from Anuradhapura to Kurunegala ; on the south by Potanegamawela belonging to the Crown ; on the west by T. P. 160,633.

March 7, 1906.

H. O. Fox,
Special Officer.

Anuradhapura S.O. 289

Reference under Section 5 of "The Waste Lands Ordinances of 1897, 1899, 1900, and 1903."

In the matter of the lands commonly called or known as Welipotehena, Wijerupeyahena, Kosgahahena, Kaluwagahahena, Kosgahahena, Gonnagawahena, Abehena, Berawayinnehena, Kosgahahena, Medagoda *alias* Kitulehena, Medagoda *alias* Nawalehena, Welangashena, Mahahena, Uggashena, Kohombagashena, Etakolondeniyaawahena, Puwakgahahena, Siyambalawehena, Tumbehena, Kosgahahena, Nugagahahena, and Abehena, situated in the village of Kebellaketiya in the Giruwa Pattu West of the Hambantota District, in the Southern Province, and of "The Waste Lands Ordinances of 1897, 1899, 1900, and 1903.

THE notice required by section 1 of the said Ordinances having been duly given on the 21st day of October, 1904, and published in the *Government Gazette* of the 21st day of October, 1904 (*vide* Notice 2,059), in respect of the lands fully described in the list annexed, and a claim having been made thereto by Imbulahitiyagamage Don Andris of Kebellaketiya, and due inquiry having been made by me, John George Fraser, Special Officer appointed under section 28 of the said Ordinances into the said claim ; and whereas I do not admit the claim of the said claimant Imbulahitiyagamage Don Andris of Kebellaketiya, and have failed to enter into any agreement with the said claimant Imbulahitiyagamage Don Andris of Kebellaketiya in respect thereof, such claim is therefore referred by me, under the powers vested in me by sections 5 and 6 of the said Ordinances, to the District Judge of Tangalla.

The valuation of the above lands is Rs. 1,750.

J. G. FRASER,
Special Officer.

September 21, 1905.

Description of the Lands above referred to.

The following lots situated in the village of Kebellaketiya in the Giruwa Pattu West of Hambantota District, in the Southern Province :—

I.

Preliminary plan 72.

Lot.	Name of Land.	Extent. A. R. P.
16	Welipotehena, Wijerupeyahena, Kosgahahena, Kaluwagahahena	10 2 26
18	Kosgahahena	0 1 30
		<u>11 0 16</u>

and bounded as follows : on the north by Pahaladoladeniya claimed by Basnayaka Vidanage Don Andris and others, the Pahaladola ; on the east by the Gansabhawa path from Kirama to Deiyandara along the village limit of Pissubedda, a footpath, Kaluwagahahena belonging to the Crown ; on the south by Kaluwagahahena belonging to the Crown ; on the west by a footpath, Kaluwagahahenawatta claimed by Munasinge Arachchige Don Jandris, a footpath, Telambugahawatta claimed by Basnayaka Vidanage Don Andris.

NOTE.—The following lot lying within the above boundaries is excluded from this reference, and its extent 1 rood and 5 perches is not included in the acreage of 11 acres and 16 perches given above :—

Preliminary plan 72.

Lot.	Name of Land.	Extent. A. R. P.
15	Kosgahahena <i>alias</i> Kaluwagahahena	0 1 5

II.

Preliminary plan 72.

Lot.	Name of Land.	Extent. A. R. P.
19	Gonnagawahena, Abehena, Berawayinnehena, Kosgahahena	4 1 0

and bounded as follows : on the north by Mahawatta *alias* Talgahawatta claimed by Munasinge Arachchige Jandris ; on the east by Mahawatta *alias* Talgahawatta claimed by Munasinge Arachchige Jandris, Paluwatta claimed by Imbulehitiyagamage Andris, Pelawatta *alias* Paluwatta claimed by ditto ; on the south by Kosgahahena belonging to the Crown ; on the west by Abehena belonging to the Crown, Gonnagawawatta *alias* Berawayinnehena *alias* Gonnagawahena claimed by Imbulehitiyagamage Don Andris, Gonnagawahena belonging to Crown.

III.

Lot.	Name of Land.	Preliminary plan 72.			Extent.		
		A.	R.	P.	A.	R.	P.
22	Medagoda <i>alias</i> Kitulehena	0	2	2			

and bounded as follows : on the north by Nawalehena belonging to the Crown ; on the east by the Nawalehena-ela ; on the south by the Nawalehena-ela, Madolaredeniya claimed as Meddagodawattadeniya by Imbulehitiyagamage Don Andris ; on the west by Madolaredeniya claimed as Meddagodawattadeniya by Imbulehitiyagamage Don Andris.

IV.

Lot.	Name of Land.	Preliminary plan 72.			Extent.		
		A.	R.	P.	A.	R.	P.
25	Medagoda <i>alias</i> Nawalehena	2	0	9			

and bounded as follows : on the north by Nawalehena belonging to the Crown ; on the east by Madolaredeniya claimed as Meddagodawattadeniya by Imbulehitiyagamage Don Andris and others ; on the south by Polgahahena belonging to the Crown, Puwakketiyahena belonging to the Crown ; on the west by Puwakketiyahena belonging to the Crown.

V.

Lot.	Name of Land.	Preliminary plan 72.			Extent.		
		A.	R.	P.	A.	R.	P.
30	Welangashena, Mahahena, Uggashena, Kohombagashena, Etakolondeniya-gawahena, Puwakgahahena, Siyambalawehena, Tumbehena, Kosgahahena, Nugagahahena, Abehena	157	0	31			

and bounded as follows : on the north by the Nawalehena-ela, Kapatenuma claimed as Wattagawadeniya by Imbulehitiyagamage Don Andris, Gonnagawawatta *alias* Gonnagawahena *alias* Berawayinnehena claimed by ditto, Berawayinnehena claimed by the Crown, Abehena claimed by the Crown, Paluwatta *alias* Pelawatta claimed by Imbulehitiyagamage Don Andris ; on the east by a footpath, Uggashena belonging to the Crown, a footpath, Uggashena belonging to the Crown, a footpath, the Gansabhawa path from Kirama to Deyiandara, the village limit of Pissubedda ; on the south by the village limit of Parapamulla in Kandaboda pattu ; on the west by Kospelamandiyehena belonging to the Crown, the village limit of Ketiyape in Kandaboda pattu, Polgahahena belonging to the Crown, Madolaredeniya claimed as Meddagodawattadeniya by Imbulehitiyagamage Don Andris, Kitulehena claimed as Medagodawatta by Imbulehitiyagamage Don Andris.

NOTE.—The following lots lying within the above boundaries are excluded from this reference, and their aggregate acreage of 2 acres 1 rood and 19 perches is not included in the acreage of 157 acres and 31 perches given above :—

Lot.	Name of Land.	Preliminary plan 72.			Extent.		
		A.	R.	P.	A.	R.	P.
32	Etakolondeniya	1	2	23			
33	Pelawatta	0	1	20			
34	Etakolondeniya-pahalakella	0	1	11			
		2	1	19			

September 21, 1905.

J. G. FRASER,
Special Officer.

Decree.

In the District Court of Tangalla.

Imbulehitiyagamage Don Andris of Kebellaketiya Claimant Plaintiff.

No. 7.

Vs.

The Assistant Government Agent, Hambantota Defendant.

This action coming on for final disposal before L. W. C. Schrader, Esq., District Judge of Tangalla, on the 22nd day of February, 1906, in the presence of the claimant in person and Mr. C. M. Fernando, Crown Counsel, on the part of the defendant : It is ordered and decreed that the defendant on behalf of the Crown is declared entitled to the following lots situated in the village of Kebellaketiya in the Giruwa Pattu West of the Hambantota District, in the Southern Province, as described in the certified tracings annexed to the case :—

Preliminary plan 72.

Lot.	Name of Land.	Preliminary plan 72.			Extent.		
		A.	R.	P.	A.	R.	P.
16	Welipotehena, Wijerupeyhena, Kosgahahena, Kaluwagahahena	10	2	26			
18	Kosgahahena	0	1	30			
		11	0	16			

and bounded as follows: on the north by Pahaladoladeniya claimed by Basnayaka Vidanage Don Andris and others, the Pahaladola; on the east by the Gansabhawa path from Kirama to Deiyandara along the village limit of Pissubedda, a footpath, Kaluwagahahena belonging to the Crown; on the south by Kaluwagahahena belonging to the Crown; on the west by a footpath, Kaluwagahahenawatta claimed by Munasinge Arachchige Don Jandris, a footpath, Telambugahawatta claimed by Basnayaka Vidanage Don Andris.

NOTE.—The following lot lying within the above boundaries is excluded, and its extent 1 rood and 5 perches is not included in the acreage of 11 acres and 16 perches given above:—

Preliminary plan 72.			Extent.
Lot.	Name of Land.		A. R. P.
15	Kosgahahena <i>alias</i> Kaluwagahahena	0 1 5

II.

Preliminary plan 72.			Extent.
Lot.	Name of Land.		A. R. P.
19	Gonagawahena, Abehena, Berawayinnehena, Kosgahahena	4 1 0

and bounded as follows: on the north by Mahawatta *alias* Talgahawatta claimed by Munasinge Arachchige Jandris; on the east by Mahawatta *alias* Talgahawatta claimed by Munasinge Arachchige Jandris, Paluwatta claimed by Imbulahitiyagamage Andris, Pelawatte *alias* Paluwatta claimed by ditto; on the south by Kosgahahena belonging to the Crown; on the west by Abehena belonging to the Crown, Gonnagawawatta *alias* Berawayinnehena *alias* Gonnagawahena claimed by Imbulahitiyagamage Don Andris, Gonnagawahena belonging to the Crown.

III.

Preliminary plan 72.			Extent.
Lot.	Name of Land.		A. R. P.
22	Medagoda <i>alias</i> Kitulehena	0 2 2

and bounded as follows: on the north by Nawalehena belonging to Crown; on the east by the Nawalehena-ela; on the south by the Nawalehena-ela, Madolareneniya claimed as Meddagodawattadeniya by Imbulahitiyagamage Don Andris; on the west by Madolareneniya claimed as Meddagodawattadeniya by Imbulahitiyagamage Don Andris.

IV.

Preliminary plan 72.			Extent.
Lot.	Name of Land.		A. R. P.
25	Medagoda <i>alias</i> Nawalehena	2 0 9

and bounded as follows: on the north by Nawalehena belonging to the Crown; on the east by Madolareneniya claimed as Meddagodawattadeniya by Imbulahitiyagamage Don Andris and others; on the south by Polgahahena belonging to the Crown, Puwakketiyahena belonging to Crown; on the west by Puwakketiyehena belonging to the Crown.

V.

			Extent.
Lot.	Name of Land.		A. R. P.
30	Welangashena, Mahahena, Uggashena, Kohombagashena, Etokolondeniyagawahena, Puwakgahahena, Siyambalawehena, Tumbehena, Kosgahahena, Nugagahahena, Abehena	157 0 31

and bounded as follows: on the north by the Nawalahena-ela, Kapatenuma claimed as Wattagawadeniya by Imbulahitiyagamage Don Andris, Gonnagawawatta *alias* Gonnagawahena *alias* Berawayinnehena claimed by ditto, Berawayinnehena claimed by the Crown, Abehena claimed by the Crown, Paluwatta *alias* Pelawatta claimed by Imbulahitiyagamage Don Andris; on the east by a footpath, Uggashena belonging to the Crown, a footpath, Uggashena belonging to the Crown, a footpath, the Gansabhawa path from Kirama to Deiyandara, the village limit of Pissubedda; on the south by the village limit of Parapamulla in Kandaboda pattu; on the west by Kospelamandiyahena belonging to the Crown, the village limit of Ketiyape in Kandaboda pattu, Polgahahena belonging to the Crown, Madolareneniya claimed as Meddagodawattadeniya by Imbulahitiyagamage Don Andris, Kitulehena claimed as Meddagodawatta by Imbulahitiyagamage Don Andris.

NOTE.—The following lots lying within the above boundaries are excluded, and their aggregate acreage of 2 acres 1 rood and 19 perches is not included in the acreage of 157 acres and 31 perches given above:

Preliminary plan 72.			Extent.
Lot.	Name of Land.		A. R. P.
32	Etokolondeniya	1 2 23
33	Pelawatta	0 1 20
34	Etokolondeniyapahalakelle	0 1 11
			2 1 19

and that he be put, placed, and quieted in the possession thereof, and the claimant-plaintiff ejected therefrom: It is further ordered that the claimant-plaintiff do pay unto the defendant half costs of this action.

Kandy District Court, Case No. 16.

Reference under Section 5 of "The Waste Lands Ordinances, 1897, 1899, and 1900."

In the matter of the lands commonly called and known as (1) Pinnagolahena, &c., (2) Ketakendagahamullemukalana, (3) Ketakendagahamullemukalana, (4) Bogahahenamukalana, (5) Ulpotamukalana, (6) Ambagahamulla, situate in the village of Hunuketa-ela in the Pallesiya pattu of Matale East, in the Central Province, and of "The Waste Lands Ordinances of 1897, 1899, and 1900."

THE notice required by section 1 of the said Ordinances having been duly given on the 3rd day of April, One thousand Nine hundred and Three, and published in the *Government Gazette* of that date in respect of (*inter alia*) the following lots of land, situated in the village of Hunuketa-ela in the Pallesiya pattu of Matale East in the Central Province :—

Lot.	Name of Land.	Preliminary plan 4,745.			Extent.		
					A.	B.	P.
X 802	Pinnagolahena, &c.	53	1	0

bounded as follows : on the north by Diggalayaya, &c., claimed by Hunuketa-ela villagers (P.P. 4,745/W 802), and Amunamukalana, &c., Crown land (P.P. 4,745/12,779); on the east by Migahamulayaya Crown land, P.P. 3,957/10,724, Ehetuwalamulahiriya Crown land, P.P. 3,957/10,728, Ehetuwalamulahiriya Crown land, P.P. 3,957/10,729, Amwetakeyyamukalana Crown land, P.P. 4,745/12,774, and Sidaranhena claimed by R. Setuwa (P.P. 3,957/N 694); on the south by Hunuketa-elakumburawatte claimed by Setuwa and others (P.P. 4,745/O 802); and on the west by Millagahamudileyaya claimed by Hunuketa-ela villagers (P.P. 4,745/D 803).

Lot.	Name of Land.	Preliminary plan 4,745.			Extent.		
					A.	B.	P.
12770	Ketakendagahamullamukalana	4	3	2
12771	Do.	0	1	0
12772	Bogahahenamukalana	4	3	5
12773	Ulpotamukalana	5	2	22
K 802	Ambagahamulla	133	0	0
					148	1	29

and bounded as follows : on the north by a path and Millagahamudileyaya claimed by Hunuketa-ela villagers ; on the east by Hunuketa-elakumbura claimed by Liyanage and others (P.P. 4,745 N 802), a path, Mayilagahamullawatta claimed by M. Mali (P.P. 4,745/M 802), Maragahamullawatta claimed by A. Kiriya and others, (P.P. 4,745/L 802), and Tawalam road ; on the south by Metihakkakumburayaya claimed by M. Pula and others (P.P. 4,745/J 802) and Puhukumbura-ela ; and on the west by Kandekele Crown reservation (P.P. 4,558/12,151) and Kandekelle Crown land (P.P. 4,558,12,152), and containing in extent 201 acres 2 roods and 29 perches ; and a claim having been made to portions thereof, to wit, to lot X 892 and to lot K 802 by (1) Setuwa Panidakaraya of Hunuketa-ela, (2) Hapuwa Vel-duraya of Hunuketa-ela, (3) Udagedera Appuwa of Hunuketa-ela, (4) Kosgahagedera Banduwa of Hunuketa-ela, (5) Udagedera Hatane of Hunuketa-ela, (6) Udagedera Rankira of Hunuketa-ela, (7) Udagedera Samandera of Hunuketa-ela, (8) Udagedera Appuwa of Hunuketa-ela, (9) Udagedera Lattuwa of Hunuketa-ela, (10) Moragahakumburegedera Malhonda of Hunuketa-ela, (11) Tewategawagedera Bilindi of Hunuketa-ela, (12) Kosgahagedera Malinda of Hunuketa-ela, (13) Gangayawagedera Kalingu of Hunuketa-ela, (14) Udagedera Susuwami of Hunuketa-ela, (15) Kosgahagedera Mencha of Puwakpitiya, (16) Pallemullegedera Kalingu of Hunuketa-ela, (17) Kosgahagedera Banduwa of Hunuketa-ela, (18) Lindagawagedera Malliya of Hunuketa-ela, (19) Pallegedera Kalinguwa of Hunuketa-ela, (20) Tewelagedera Pula of Hunuketa-ela, (21) Pallegedera Ukku of Hunuketa-ela, (22) Udagedera Malliya of Hunuketa-ela, (23) Udagedera Dingiri of Hunuketa-ela, (24) Udagedera Banduwa of Hunuketa-ela, (25) Udagedera Setuwa of Puwakpitiya, (26) Kosgahagedera Appuwa of Hunuketa-ela, (27) Kosgahagedera Dingati of Hunuketa-ela, (28) Udagedera Salippu of Maduragoda, (29) Udagedera Pinna of Hunuketa-ela, (30) Udagedera Binduwa of Hunuketa-ela, (31) Pallegedera Menika of Hunuketa-ela, (32) J. Malcolmson of Clodagh of Matale, and due inquiry having been made by me, C. R. Cumberland, Assistant Government Agent of the Matale District of the Central Province, into the said claim ; and whereas I do not admit the said claim of the said (1) Setuwa Panidakaraya of Hunuketa-ela, (2) Hapuwa Vel-duraya of Hunuketa-ela, (3) Udagedera Appuwa of Hunuketa-ela, (4) Kosgahagedera Banduwa of Hunuketa-ela, (5) Udagedera Hatane of Hunuketa-ela, (6) Udagedera Rankira of Hunuketa-ela, (7) Udagedera Samandera of Hunuketa-ela, (8) Udagedera Appuwa of Hunuketa-ela, (9) Udagedera Lattuwa of Hunuketa-ela, (10) Maragahakumburegedera Malhonda of Hunuketa-ela, (11) Tewategawagedera Bilindi of Hunuketa-ela, (12) Kosgahagedera Malinda of Hunuketa-ela, (13) Gangayawagedera Kalingu of Hunuketa-ela, (14) Udagedera Susuwami of Hunuketa-ela, (15) Kosgahagedera Mencha of Puwakpitiya, (16) Pallemullegedera Kalingu of Hunuketa-ela, (17) Kosgahagedera Banduwa of Hunuketa-ela, (18) Lindagawagedera Malliya of Hunuketa-ela, (19) Pallegedera Kalinguwa of Hunuketa-ela, (20) Tewelagedera Pula of Hunuketa-ela, (21) Pallegedera Ukku of Hunuketa-ela, (22) Udagedera Malliya of Hunuketa-ela, (23) Udagedera Dingiri of Hunuketa-ela, (24) Udagedera Banduwa of Hunuketa-ela, (25) Udagedera Setuwa of Puwakpitiya, (26) Kosgahagedera Appuwa of Hunuketa-ela, (27) Kosgahagedera Dingati of Hunuketa-ela, (28) Udagedera Salippu of Maduragoda, (29) Udagedera Pina of Hunuketa-ela, (30) Udagedera Binduwa of Hunuketa-ela, (31) Pallegedera Menika of Hunuketa-ela, (32) J. Malcolmson of Clodagh, Matale, and have failed to enter into any agreement with the said (1) Setuwa Panidakaraya of Hunuketa-ela, (2) Hapuwa Vel-duraya of Hunuketa-ela, (3) Udagedera Appuwa of Hunuketa-ela, (4) Kosgahagedera Banduwa of Hunuketa-ela, (5) Udagedera Hatane of Hunuketa-ela, (6) Udagedera Rankira of Hunuketa-ela, (7) Udagedera Samandera of Hunuketa-ela, (8) Udagedera Appuwa of Hunuketa-ela, (9) Udagedera Lattuwa of Hunuketa-ela, (10) Maragahakumburegedera Malhonda of Hunuketa-ela, (11) Tewategawagedera Bilindi of Hunuketa-ela, (12) Kosgahagedera Malinda of Hunuketa-ela, (13) Gangayawagedera Kalingu of Hunuketa-ela, (14) Udagedera Susuwami of Hunuketa-ela, (15) Kosgahagedera Manche of

Puwakpitiya, (16) Pallemullegedera Kalingu of Hunuketa-ela, (17) Kosgahagedera Banduwa of Hunuketa-ela, (18) Lindagawagedera Malliya of Hunuketa-ela, (19) Pallegedera Kalinguwa of Hunuketa-ela, (20) Tewalegedera Pula of Hunuketa-ela, (21) Pallegedera Ukku of Hunuketa-ela, (22) Udagedera Malliya of Hunuketa-ela, (23) Udagedera Dingiri of Hunuketa-ela, (24) Udagedera Banduwa of Hunuketa-ela, (25) Udagedera Setuwa of Puwakpitiya, (26) Kosgahagedera Appuwa of Hunuketa-ela, (27) Kosgahagedera Dingati of Hunuketa-ela, (28) Udagedera Salippu of Maduragoda, (29) Udagedera Pinna of Hunuketa-ela, (30) Udagedera Binduwa of Hunuketa-ela, (31) Pallegedera Menika of Hunuketa-ela, (32) J. Malcolmson of Coldagh, Matale, in respect thereof, such claim is therefore referred by me, under the powers vested in me by sections 5 and 6 of the said Ordinances to the District Judge, Kandy.

Settled by: Mr. E. H. Prins, Crown Counsel.

C. R. CUMBERLAND,
Assistant Government Agent.

Matale, 31st day of August, 1904.

In the District Court of Kandy.

No. 16.

In the matter of the lands commonly called and known as (1) Pinnagolahena, (2) Ambagahamulla, situated in the village of Hunuketa-ela in the Pallesiya pattu of Matale East in the Central Province, and of "The Waste Lands Ordinances of 1897, 1899, and 1900."

THIS matter coming on for final disposal before John Henricus de Saram, Companion of the Most Distinguished Order of Saint Michael and Saint George, District Judge of Kandy, on the 31st of March, 1905, in the presence of Mr. LaBrooy, instructed by Mr. Borrett, for the defendant (C. R. Cumberland, Assistant Government Agent, Matale), and no person interested in the lands appearing in pursuance of the notice that was affixed on those lands: It is ordered and decreed that the following lands, to wit, (1) lot X 802. Pinnagolahena &c., of 53 acres and 1 rood in extent, and bounded as follows: on the north by Diggalayaya, &c., claimed by Hunuketa-ela villagers (P.P. 4,745/W 802), and Amunamukalana, &c., Crown land (P.P. 4,745/12,779); on the east by Migahamulayaya Crown land (P.P. 3,957/10,724), Ehetuwalamulahiriyaya Crown land P.P. 3,957/10,728, Ehetuwalamulahiriyaya Crown land P.P. 3,957/10,729, Amwettakeyyamukalana Crown land P.P. 4,745/12,774, and Sidaranhena claimed by R. Setuwa (P.P. 3,957/N 694); on the south by Hunuketa-elakumburawatta claimed by Setuwa and others (P.P. 4,745/O 802); and on the west by Millagahamudileyaya claimed by Hunuketa-ela villagers (P.P. 4,745/O 803), and (2) lot K 802 Ambagahamulla of 133 acres in extent, and bounded as follows: on the north by a path and Millagahamadatiyaya claimed by Hunuketa-ela villagers; on the east by Hunuketa-elakumbura claimed by Liyanage and others (P.P. 4,745/N 802), a path, Mailagahamullawatta claimed by M. Mali (P.P. 4,745/M 802), Maragahamulawatta claimed by A. Kiriya and others (P.P. 4,745/L 802) and Tawalam road; on the south by Metihakkakumburayaya claimed by M. Pula and others (P.P. 4,745/J 802) and Puhukumbure-ela; and on the west by Kandekele Crown reservation (P.P. 4,558/12,151), and the Kandekella Crown land (P.P. 4,558/12,152); and containing in extent 201 acres 2 roods and 29 perches be, and they are hereby declared the property of the Crown.

J. H. DE SARAM,
District Judge.

The 31st day of March, 1905.

Reference under Section 5 of "The Waste Lands Ordinances of 1897, 1899, and 1900,"

No. 17.

In the matter of the lands commonly called and known as (1) Kapuhena, (2) Kapuhena, (3) Haduwela, (4) Haduwewa, (5) Haduwewapaulahenkotuwa, (6) Kapuhena, (7) Kapuhena, (8) Kapuhena, (9) Mukandaelagawahenkotuwa, (10) Mukandaelagawahenkotuwa, situate in the village of Hadu, gama in the Wagapanaha Pallesiya pattu of Matale North, Central Province, and of "The Waste Lands Ordinances of 1897, 1899, and 1900."

THE notice required by section 1 of the said Ordinances having been duly given on the 10th August, 1903, and published in the *Government Gazette* of the 7th August, 1903, in respect of the following lots of land situate in the village of Hadugama in the Wagapanaha Pallesiya pattu of Matale North, Central Province:—

I.

Lot.	Name of Land.	Preliminary plan 4,335.			Extent.		
		A.	R.	P.	A.	R.	P.
X 761	Kapuhena	0	2	4
A 762	Do.	0	1	23
B 762	Haduwela	0	3	15
11564	Haduwewa	15	1	33

and bounded as follows: on the north by Ambagahawatta Crown forest, Haduwela claimed by P. A. Wibadderal (P.P. 4,335/O 762), Kapuhena claimed by Punchiappuhami Wibadderal; on the east by Kapuhena claimed by Punchiappuhami Wibadderal (P.P. 4,335/Z 761) and Kapuhena claimed by P. A. Wibadderal (P.P. 4,335/Z 761); on the south by Wewalhalamukalana Crown forest; and on the west by Daduwahena new clearing claimed by P. A. Wibadderal and others.

II

Lot.	Name of Land.	Preliminary plan 4,335.			Extent.		
		A.	R.	P.	A.	R.	P.
Y 761	Haduwewapaulahenkotuwa	6	3	0

and bounded as follows: on the north and east by Hadu-elapaulahenkotuwa Crown forest; on the south by Galanaelagawahenkotuwa Crown forest, and Kapuhena claimed by Punchediappuhami Wibaddehala (P. P. 4,337/D 762); on the west by Kapuhena claimed by Punchediappuhami Wibaddehala (P.P. 4,337/D-762).

III.

Lot.	Name of Land.	Preliminary plan 4,337.			Extent.		
		A.	R.	P.	A.	R.	P.
D 762	Kapuhena	59	1	20			
E 762	Do.	1	2	2			
F 762	Do.	2	0	8			
G 762	Mukandaelagawahenkotuwa	3	1	12			
H 762	Do.	0	2	16			

and bounded as follows: on the north by Kalupatyaya Crown forest; on the east by the Dambuloya Kopyatta claimed by Appuhami Korala and two others (T.P 125,492), Wibanemukalana Crown forest; on the south by Dambuloya, Hadu-elapaulahenkotuwa Crown forest, Haduwewapaulahenkotuwa claimed by Punchediappuhami Wibaddehala (P.P 4,335/Y 761), Galanaelagawahenkotuwa Crown forest, and Kapuhena claimed by Punchediappuhami Wibaddehala; on the west by Kapuhena claimed by Punchediappuhami Wibaddehala (P.P. 4,335/A 762 and X 761), Haduwela claimed by Punchediappuhami Wibaddehala (P.P 4,335/C 762), Wilapaula-roda Crown jungle, Edandukotuwawewa, and an abandoned claim, and containing in extent 90 acres 3 roods and 13 perches; and a claim having been made thereto by (1) Udugamagedera Kiri Banda Arachchi, (2) Udugamagedera Mudiyanse, teacher, (3) Udugamagedera Banda, (4) Udugamagedera Ran Menika, (5) Udugamagedera Kalu Banda, (6) Udugamagedera Appuhami, (7) Udugamagedera Ukku Banda, (8) Udugamagedera Amma, all of Embulamba in Wagapanaha Pallesiya pattu of Matale North, and due inquiry having been made by me, C. R. Cumberland, Assistant Government Agent of the Matale District of the Central Province into the said claim; and whereas I do not admit the said claim of the said (1) Udugamagedera Kiri Banda, Arachchi, (2) Udugamagedera Mudiyanse, teacher, (3) Udugamagedera Banda, (4) Udugamagedera Ran Menika, (5) Udugamagedera Kalu Banda, (6) Udugamagedera Appuhami, (7) Udugamagedera Ukku Banda, (8) Udugamagedera Dingiri Amma, and have failed to enter into any agreement with the said (1) Udugamagedera Kiri Banda Arachchi, (2) Udugamagedera Mudiyanse, teacher, (3) Udugamagedera Banda, (4) Udugamagedera Ran Menika, (5) Udugamagedera Kalu Banda, (6) Udugamagedera Appuhami, (7) Udugamagedera Ukku Banda, (8) Udugamagedera Dingiri Amma, in respect thereof such claim is therefore referred by me under the powers vested in me by sections 5 and 6 of the said Ordinance, to the District Judge, Kandy.

C. R. CUMBERLAND,
Assistant Government Agent.

Matale, 10th day of October, 1904.

No. 17—May 23, 1905.

I declare the following lands to be the property of the plaintiffs:—

Lot.	Name of Land.	Preliminary plan 4,335.			Extent.		
		A.	R.	P.	A.	R.	P.
X 761	Kapuhena	0	2	4			
A 762	Kapuhena	0	1	23			
B 762	Haduwela	0	3	15			
11564	Haduwewa	15	1	33			
Y 761	Haduwepaulahenkotuwa	6	3	0			

and the following lands to be the property of the Crown:—

Lot.	Name of Land.	Preliminary plan 4,337.			Extent.		
		A.	R.	P.	A.	R.	P.
D 762	Kapuhena	59	1	20			
E 762	Kapuhena	1	2	2			
F 762	Kapuhena	2	0	8			
G 762	Meekandaelagawahenkotuwa	3	1	12			
H 762	Meekandaelagawahenkotuwa	0	2	16			

The plaintiffs are to pay the defendant Rs. 100 in full of costs.

The preliminary plans Nos. 4,335 and 4,337 are produced by Mr. C. M. Fernando and are filed of record

J. H. DE SARAM,
District Judge.

Puttalam District Court, Case No. 13.

Reference under Section 5 of Ordinance No. 1 of 1897.

In the matter of the land commonly called and known as Palantivu, Uppalakani or Sinnanamthavan, and Thirisaidevaikal, and more particularly described as lots 1, 2, 3, and 4 in Waste Lands Ordinance, plan 38, situate in the village of Palantivu in the gravets of Puttalam korale, in the Puttalam District of the North-Western Province, and of "The Waste Lands Ordinances, 1897, 1899, and 1900."

THE notice required by section 1 of the said Ordinances having been duly given on the 25th day of September, 1903, and published in the *Government Gazette* of the 18th day of September, 1903, in respect of the land commonly called and known as Palantivu, Uppalakani or Sinnanamthavan, and Thirisaidevaikal, and more particularly described as lots 1, 2, 3, and 4 in Waste Lands Ordinance, plan 38, situate in the village of Palantivu in the gravets of Puttalam, in the Puttalam District of the North-Western Province, bounded as follows: (1) north-west by Archamulai-aar, (2) south-east by lot 855 4.770 belonging to Crown and Upputtuputti salt pans claimed by S. M. T. Abdul Assis, (3) north-east by Umliakuttiputti belonging to the

Crown, (4) south-west by Peria Ella and Vanniar Peria Ella, and containing in extent 70 acres and 28 perches ; and a claim having been made by Magudu Naina Marikar Mohamado Ali Marikar for lots 1, 2, 3, and 4, Elewa Tambi Ambalakaraen Maraikar for lots 2, 3, and 4, and Alla Piche Magudu Muttu for lot 4, and due inquiry having been made by me, Frederick Bowes, Assistant Government Agent for the Puttalam District, into the said claim ; and whereas I do admit the claim of the said claimants to the portion of the land described as lot 4 in Waste Lands Ordinance, plan 38 ; and whereas I do not admit the claim of the said claimants to lots 1, 2, and 3 in Waste Lands Ordinance, plan 38, and have failed to enter into any agreement with the said claimants in respect of lots 1, 2, and 3 known as Palantivu, Uppalakani or Sinnanamthavan, and Thirithsaidevaikal, in value Rs. 3,000, such claim is therefore referred by me, under the powers vested in me by sections 5 and 6 of the said Ordinance, to the District Court of Puttalam.

True copy :

J. R. PHILIPS,
Secretary.

F. BOWES,
Assistant Government Agent.

Amended Decree (vide Gazette Nos. 6,089 and 6,108 of November 24, 1905, and March 9, 1906)

No. 13.

In the District Court of Puttalam.

In the matter of the land commonly called and known as Palantivu, Uppalakany or Sinnemathevan, Thirithsaidevaikal, and more particularly described as lots 1, 2, and 3 in Waste Lands Ordinance, plan No. 38, situate in the village of Palantivu in the gravets of Puttalam, in the Puttalam District of the North-Western Province, and of "The Waste Lands Ordinances, 1897, 1899, and 1900."

1, Magudu Naina Marakar Mohamadali Marakar ; 2, Levvaitamby Ambalakara Marakar ;
3, Alla Piche Magudu Muttu, all of Puttalam..... Claimants.

THIS matter coming on for disposal before James Arthur 'de Silva, Mudaliyar, G.G., Additional District Judge of Puttalam, on the 3rd day of August, 1905, being the day appointed in the notice under section 8 (1) of Ordinance No. 1 of 1897, ordered by this court on the 3rd day of July, 1905, for the claimants and persons interested in the land described in the schedule hereto annexed to appear and state the nature of their respective interests in the said land and the particulars of their claim, and the Assistant Government Agent of Puttalam, who referred the above-mentioned matter to this court, appearing by proctor, and no claimant or person purporting to be interested in the said land having appeared before the court : It is ordered and decreed on the motion of Mr. J. W. P. Senathi Raja, Proctor for the said Assistant Government Agent, that the said land be and the same is hereby adjudicated to be the property of the Crown

Schedule referred to above.

The land commonly called and known as Palantivu, Uppalakany or Sinnemathevan, Thirithsaidevaikal, and more particularly described as lots 1, 2, 3, and 4 in Waste Lands Ordinance, plan 38, situate in the village of Palantivu in the gravets of Puttalam, in the District of Puttalam of the North-Western Province, bounded as follows : north-west by Archmalai-aar, south-east by lot No. 4 in Waste Lands Ordinance, plan 38, north-east by Meeliakuttypitty belonging to the Crown, south-west by Peria Ella or Vanianar Peria Ella, and containing in extent 65 acres 3 roods and 35 perches, and of the value of Rs. 3,000.

True copy :

J. R. PHILIPS,
Secretary

J. A. DE SILVA, Mudaliyar,
Additional District Judge.

PRELIMINARY NOTICES.

Notice under "The Waste Lands Ordinances of 1897, 1899, 1900, and 1903."

TAKE notice, that unless within three months from the 18th May, 1906, the persons, if any, who claim any interest in the lands hereinafter mentioned or in any one or more of such lands or to some interest therein, make claim in person or in writing to the said lands or any of them or to some interest therein to the Government Agent of the Province of Uva at the Badulla Kachcheri :

Such Government Agent, in pursuance of the powers vested in him by the said Ordinances, will declare by writing under his hand that the said lands or such of them, as to which no claim has been made, are the property of the Crown.

H. WHITE,
Government Agent.

Description of the Lands referred to.

The following lots situated in the village of Karagahawela in the Wegam pattu korale of the Wellassa division; in the Province of Uva, as described in the annexed certified tracing:—

Topographical plan 20.

Lo	Name of Land.	Extent.		
		A.	R.	P.
1	Kandiyalanda, Hemagasmulla	42	0	0
2	Kahatagahamadamukalana	112	3	18
3	Kahatagahamadahena	45	2	16
4	Ratmalahena, Welikadahena, &c.	97	2	16
6a	Bogahawattehena	1	2	0
8	Bibilatennahena	51	0	0
9	Koskota-arawehena	21	2	16
10	Indigahatennemukalana, Ambaketiyemukalana	30	0	0
11	Kadaimahena	11	0	32
		413	1	18

and bounded as follows : on the north by the gravel road from Alutnuwara to Bibile, the Hemagasmullekandura, the bund of the abandoned tank ; on the east by the Kosgahakiwulekandura, the village limit of Pallemallehewa, the Kanulekandura, the Ittagalamullekandura, the village limit of Pallemallehewa, the Kadainkandura ; on the south by the Kadainkandura, the village limit of Pallemallehewa ; on the west by the Moragollekandura, the Unaellekandura, the gravel road from Roebury estate to Bibile.

NOTE.—The following lots lying within the above boundaries are excluded from this notice, and their aggregate acreage of 15 acres and 16 perches is not included in the acreage of 413 acres 1 rood and 18 perches given above:—

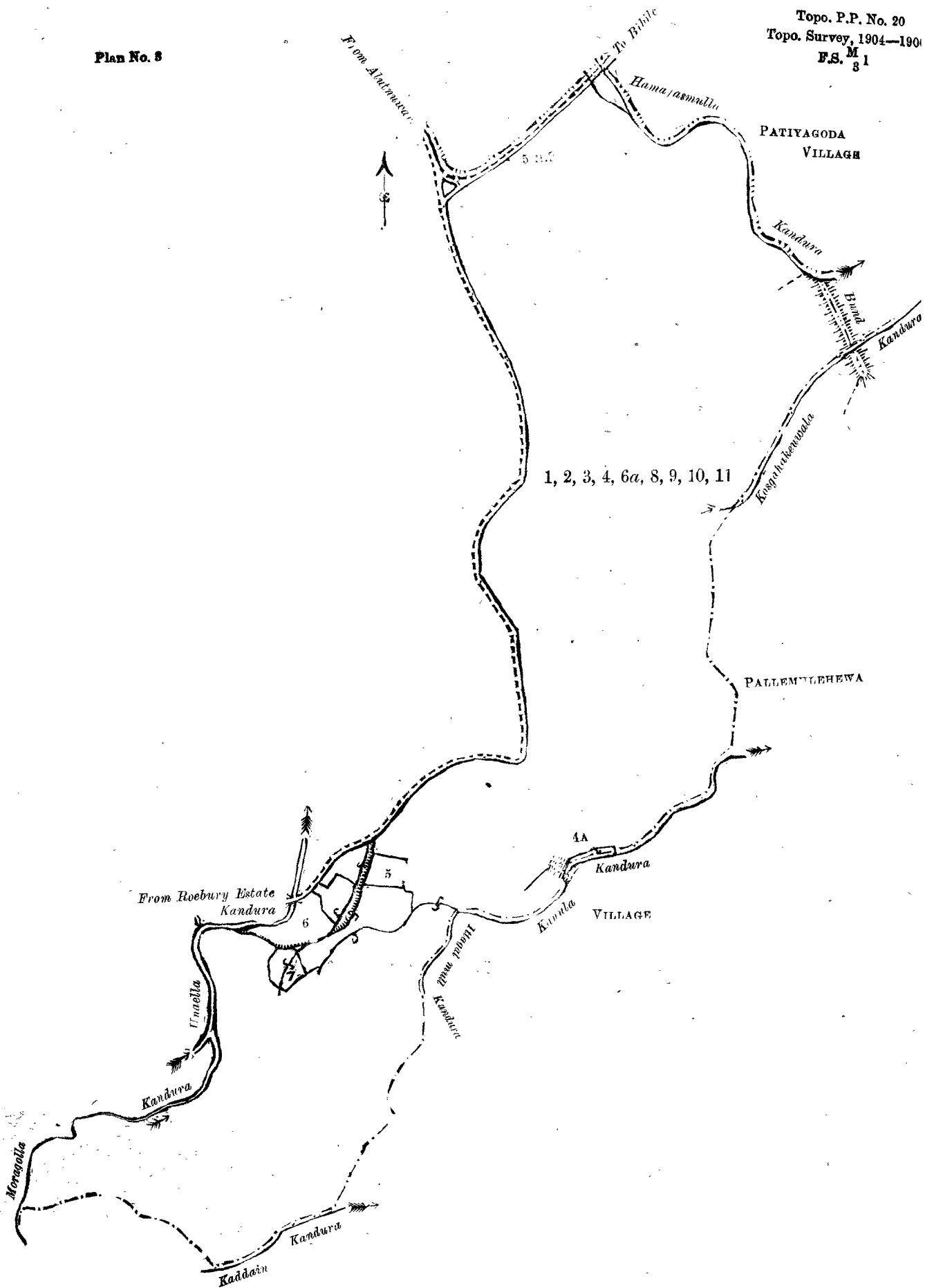
Topographical plan 20.

Lot.	Name of Land.	Extent.		
		A.	R.	P.
4a	Welikadawatta	0	2	16
5	Mulatakumbura	1	2	32
6	Mulatawatta, Polgahawatta, &c.	11	0	32
7	Alawattekumbura	1	2	16
		15	0	16

[For Tracing see page 446.]

Plan No. 8

Topo. P.P. No. 20
Topo. Survey, 1904-1905
F.S. M 31



Scale of 16 Chains to an Inch.

Situation : Karagahawella village in Wellassa division of Wegam pattu korale.
Topographical plan 20.

Lot.	Name of Land.	Extent.		
		A.	R.	P.
1	Kandiyalanda, Hamagasmulla	42	0	0
2	Kahatagahamadamukalana	112	3	18
3	Kahatagahamadahena	45	2	16
4	Ratmalahena, Welikadahena, &c.	97	2	16
6a	Bogahawattehena	1	2	0
8	Bibilatennahena	51	0	0
9	Koskota-arawehena	21	2	16
10	Indigahatennemukalana, Ambaketiye mukalana	30	0	0
11	Kadimahena	11	0	32
		413	1	18

Lots excluded.

Topographical plan 20.

Lot.	Name of Land.	Extent.		
		A.	R.	P.
4a	Welikadawatta	0	2	16
5	Mulatakumbura	1	2	32
6	Mulatawatta, Polgahawatta, &c.	11	0	32
7	Alawattekumbura	1	2	16
		15	0	16

Surveyor-General's Office,
Colombo, April 18, 1906.

P. D. WARREN,
Surveyor General

2,448

Notice under "The Waste Lands Ordinances of 1897, 1899, 1900, and 1903."

TAKE notice, that unless within three months from the 18th May, 1906, the persons, if any, who claim any interest in the lands hereinafter mentioned or in any one or more of such lands or to some interest therein, make claim in person or in writing to the said lands or any of them or to some interest therein to the Government Agent of the Province of Uva at the Badulla Kachcheri :

Such Government Agent, in pursuance of the powers vested in him by the said Ordinances, will declare by writing under his hand that the said lands or such of them, as to which no claim has been made, are the property of the Crown.

H. WHITE,
Government Agent.

Description of the Lands referred to.

The following lots situated in the village of Kudabadullagammana in the Wegampattu korale of the Wellassa division, in the Province of Uva, as described in the annexed certified tracing :—

Topographical plan 22.

Lot.	Name of Land.	Extent.		
		A.	R.	P.
1	Beligallegodamukalana	9	2	16
2	Beddekiwulemukalana	7	2	16
3	Beddekiwulekumbura	1	0	0
4	Niyandagodamukalana	8	0	0
5	Delketiyehenyaya	94	3	8
7	Inolgodamukalana	87	2	2
8	Maduwelketiyehena, Rata-ambagahalandehena, Meedagodahena, &c.	360	2	16
12	Mahawewekiwulemukalana	2	2	8
13	Pahalapitiya	0	2	0
14	Aranamunebokkehenyaya	70	3	8
15	Arangalakandemukalana	216	0	0
16	Wetakoluarawewatta	2	0	0
18	Bambaragahalandahena	33	2	16
20	Pinwalapitalanda	22	0	0
23	Kammalegodamukalana	4	1	24
24	Galagawaudaledeniya	0	2	16
26	Kammalegodamukalana	2	3	8
27	Minidegodamukalana	12	1	24
31	Nellinnahena	16	3	8
		953	2	10

and bounded as follows : on the north by the village limit of Wegama, the Gal-oya, the village limit of Wegama ; on the east by the village limit of Kawudella, the Gal-oya ; on the south by the village limit of Maha-badullagamma ; on the west by the Gal-oya.

NOTE.—The following lots lying within the above boundaries are excluded from this notice, and their aggregate acreage of 88 acres and 20 perches is not included in the acreage of 953 acres 2 roods and 10 perches given above :—

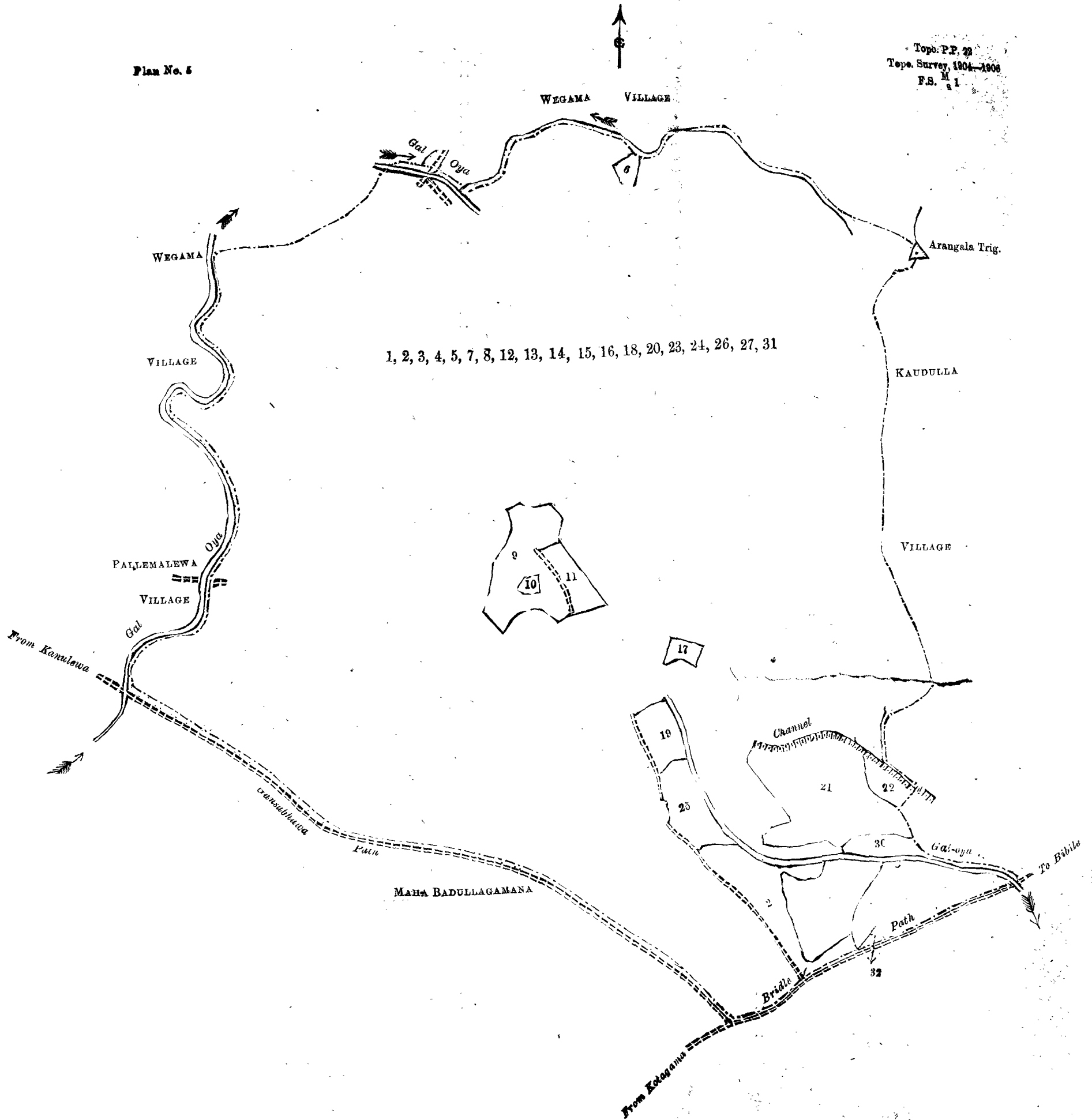
Topographical plan 22.

Lot.	Name of Land.	Extent.		
		A.	R.	P.
6	Mullegederawatta	1	0	32
9	Ratmallegederawatta, Kudakiwulegederawatta, &c.	14	3	8
10	Kudakiwulekumbura	0	3	8
11	Uda-arawa, Pahaladepela, &c.	3	2	16
17	Wetakolugaha-arawa	1	3	8
19	Pansalewatta	5	0	0
21	Asmaliyadda	24	0	4
22	Kiwulgamawatta	3	0	16
25	Gederawela	7	0	32
28	Karamalandehenewatta, Pallegederawatta, &c.	11	0	32
29	Bowalakumburuyaya	12	1	24
30	Warawatta	2	1	24
32	Palle-arawa	0	2	16
		88	0	20

[For Tracing see page 449.]

Plan No. 5

Topo. P.P. 23
Topo. Survey, 1904-1906
F.S. M. 1



Scale of 16 Chains to an Inch

D 3

Situation: Kuda Badullagammana village in Wellassa division of Wegampattu korale.

Topographical plan 22.

Lot.	Name of Land.	Extent.		
		A.	R.	P.
1	Belgallegodamukalana	9	2	16
2	Beddekiwulemukalana	7	2	16
3	Beddekiwulekumbura	1	0	0
4	Niyandagodamukalana	8	0	0
5	Delketiyehenyaya	94	3	8
7	Inogodamukalana	87	2	2
8	Maduwelketiyehena, Rata-ambagahalandehena, Meedagadahena, &c.	360	2	16
12	Mahawewekiwulemukalana	2	2	8
13	Pahalapitiya	0	2	0
14	Arahamunebokkehenyaya	70	3	8
15	Arangalakandemukalana	216	0	0
16	Wetakoluwarawewatta	2	0	0
18	Banbaragahalandehena	33	2	16
20	Pinwalapitalanda	22	0	0
23	Kammalegodamukalana	4	1	24
24	Galagawaudaledeniya	0	2	16
26	Kammalegodamukalana	2	3	8
27	Minidegodamukalana	12	1	24
31	Nellinnahena	16	3	8
		953	2	10
<i>Lots excluded.</i>				
6	Mullegederawatta	1	0	32
9	Ratnallegederawatta, Kudakiwulegederawatta, &c.	14	3	8
10	Kudakiwulekumbura	0	3	8
11	Uda-arawa, Pahaladepela, &c.	3	2	16
17	Wetakolugaha-arawa	1	3	8
19	Pansalewatta	5	0	0
21	Aspaliyadda	24	0	4
22	Kiwulgamawatta	3	0	16
25	Gederawela	7	0	32
28	Karamalandehenewatta, Pallegederawatta, &c.	11	0	32
29	Bowalakumburuyaya	12	1	24
30	Wawawatta	2	1	24
32	Palle-arawa	0	2	16
		88	0	20

Surveyor-General's Office,
Colombo, April 18, 1906.

2,449

P. D. WARREN,
Surveyor-General.

Notice under "The Waste Lands Ordinances, of 1897, 1899, 1900, and 1903."

TAKE notice, that unless within three months from the 18th May, 1906, the persons, if any, who claim any interest in the lands hereinafter mentioned or in any one or more of such lands or to some interest therein, make claim in person or in writing to the said lands or any of them or to some interest therein to the Government Agent of the Province of Uva at the Badulla Kacheheri:

Such Government Agent in pursuance of the powers vested in him by the said Ordinances, will declare by writing under his hand that the said lands or such of them, as to which no claim has been made, are the property of the Crown.

H. WHITE,
Government Agent.

Description of the Lands referred to.

The following lots situated in the village of Mahabadullagammana in the Wegam pattu korale of the Wellassa division, in the Province of Uva, as described in the annexed certified tracing:—

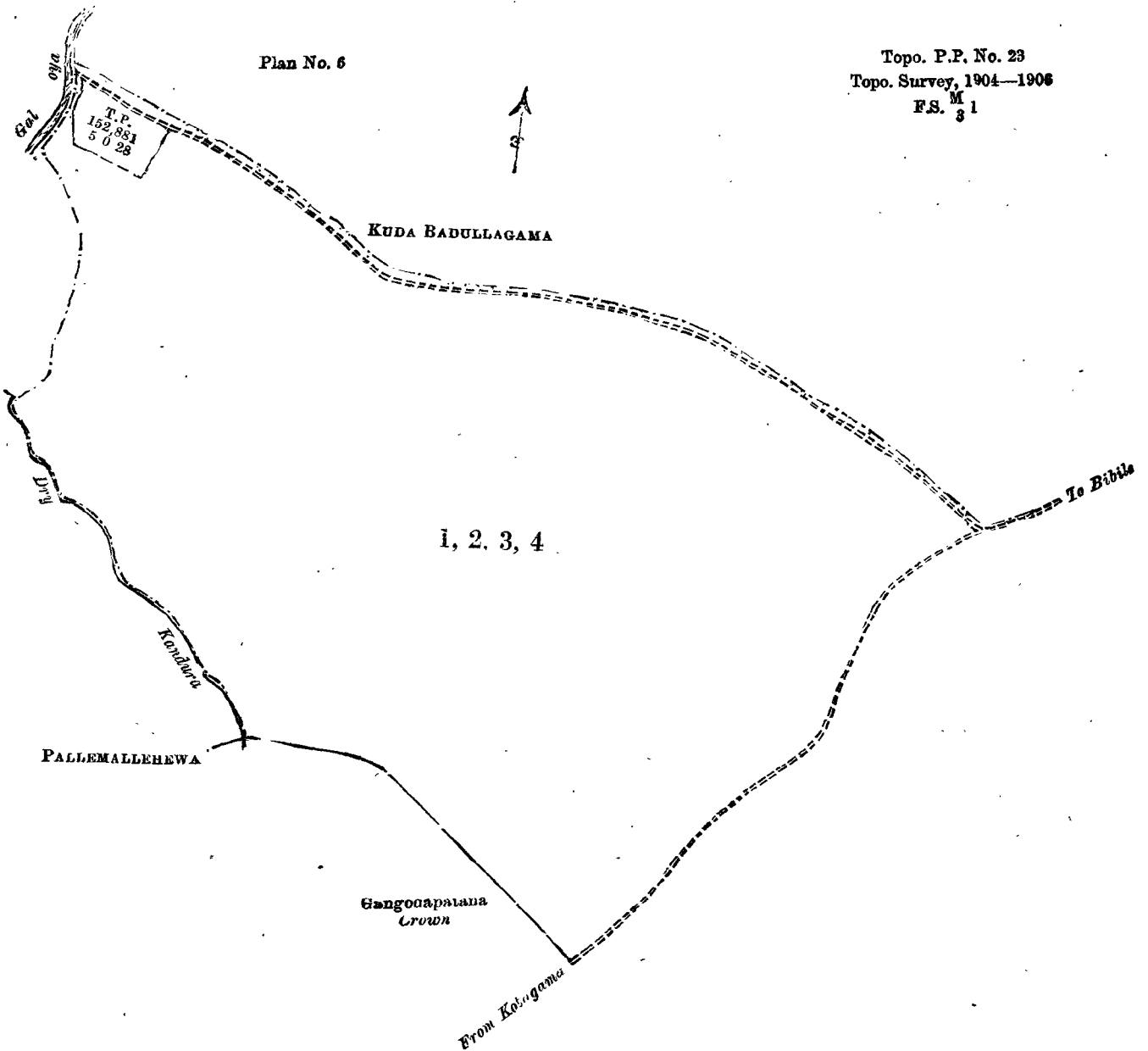
Topographical plan 23.

Lot.	Name of Land.	Extent.		
		A.	R.	P.
1	Oyabodalandehena	2	0	0
2	Oyabodalandemukalana	15	2	16
3	Dotajjalalahenyaya, Henawalapitalanda, Rukkattana-gahagoda	366	1	24
4	Gangodamukalana	8	0	0
		392	0	0

and bounded as follows: on the north by the village limit of Kudabadullagammana; on the east by the Gansabhawa path from Kotagama to Bibile; on the south by Gangodapatana belonging to the Crown, a dry kandura; on the west by a dry kandura, the village limit of Pallemallehewa, the Gal-oya.

NOTE.—The following lot lying within the above boundaries is excluded from this notice, and its acreage of 5 acres and 28 perches is not included in the acreage of 392 acres given above:—

Topographical plan 23.		Extent.
Lot.	Name of Land.	A. R. P.
T.P. 152,881..	Galoyalangakele	5 0 28



Topo. P.P. No. 23
 Topo. Survey, 1904—1906
 F.S. ^M 3 1

Scale of 16 Chains to an Inch.

Situation: Maha Badullagammana village in Wellassa division of Wegampattu korale.

Topographical plan 23.		Extent.
Lot.	Name of Land.	A. R. P.
1 ..	Oyabodalandehena	2 0 0
2 ..	Oyabodamukalana	15 2 16
3 ..	Dobajjalahenyaya, Henawalapitalanda, Rukkattana-gahagoda	366 1 24
4 ..	Gangodamukalana	8 0 0
		392 0 0
Lot excluded.		
T.P. 152,881..	Galoyalangakele	5 0 28

Surveyor-General's Office,
 Colombo, April 18, 1906.

P. D. WARREN,
 Surveyor-General

Notice under "The Waste Lands Ordinances of 1897, 1899, 1900, and 1903."

TAKE notice, that unless within three months from the 18th day of May, 1906, the persons, if any, who claim any interest in the lands hereinafter mentioned or in any one or more of such lands or to some interest therein, make claim in person or in writing to the said lands or any of them or to some interest therein to the Government Agent of the Province of Uva at the Badulla Kachcheri :

Such Government Agent, in pursuance of the powers vested in him by the said Ordinances, will declare by writing under his hand that the said lands or such of them, as to which no claim has been made, are the property of the Crown.

H. WHITE,
Government Agent.

Description of the Lands referred to.

The following lots situated in the village of Petiyagoda in the Aralupitiya korale of the Bintenna division, in the Province of Uva, as described in the annexed certified tracing :—

Topographical plan 18.

Lot.	Name of Land.	Extent.		
		A.	R.	P.
1	Helaettanedeniya	6	2	0
2	Wetanamukalana	168	0	0
3	Dorakepubedda, Wetennehena, &c. ..	265	3	6
5	Etwanedeniya	1	1	24
8	Kandiyapahalalanda	6	0	0
10	Do.	6	0	0
		<hr/>		
		453	2	30

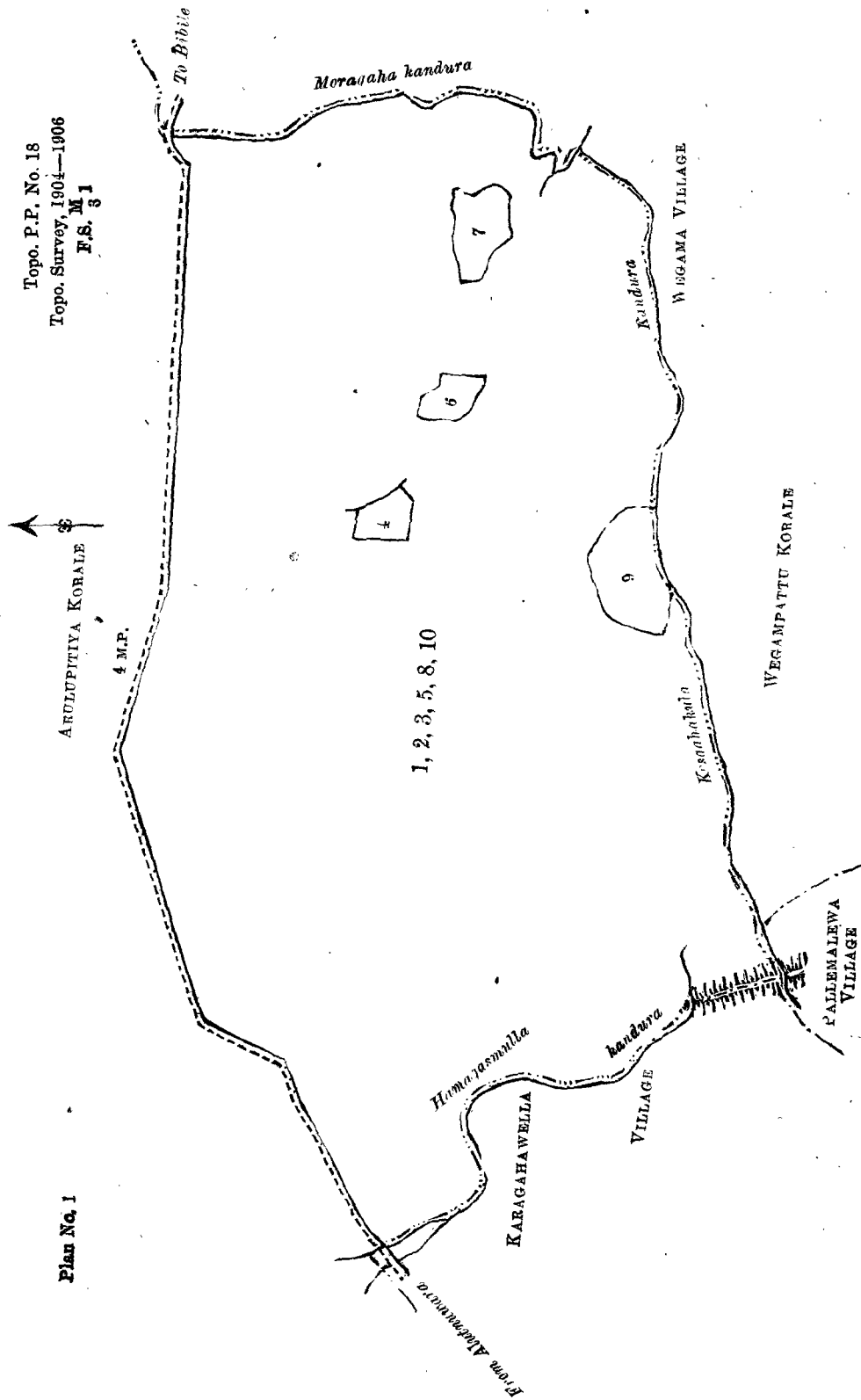
and bounded as follows : on the north by the gravel road from Alutnuwara to Bibile ; on the east by the Moragahakandura, the Kosgahakiwulekandura ; on the south by the Kosgahakiwulekandura ; on the west by the bund of the abandoned tank, the Hemagasmullekandura.

NOTE.—The following lots lying within the above boundaries are excluded from this notice, and their aggregate acreage of 13 acres 1 rood and 18 perches is not included in the acreage of 453 acres 2 roods and 30 perches given above :—

Topographical plan 18.

Lot.	Name of Land.	Extent.		
		A.	R.	P.
4	Ettanewatta	2	0	0
6	Etwanekumbura	1	2	16
7	Potdandawakumbura	3	2	32
9	Kandurewatta	6	0	0
		<hr/>		
		13	1	8

[For Tracing see page 453.]



Scale of 16 Chains to an Inch.

Situation : Petiyagoda village in Bintenna division of Arulupitiya korale.

Topographical plan 18.

Lot.	Name of Land.	Extent.		
		A.	R.	P.
1	Helaettanedeniya	6	2	0
2	Wetanamukalana	168	0	0
3	Dorakepubedda, Wetennehena, &c.	265	3	6
5	Etwanedeniya	1	1	24
8	Kandiyapahalalanda	6	0	0
10	Do.	6	0	0
		453	2	30

Lots excluded.
Topographical plan 18.

Lot.	Name of Land.	Extent.		
		A.	R.	P.
4 ..	Ettanewatta ..	2	0	0
6 ..	Etwanekumbura ..	1	2	16
7 ..	Potdandawakumbura ..	3	2	32
9 ..	Kandurewatta ..	6	0	0
		<u>13</u>	<u>1</u>	<u>8</u>

Surveyor-General's Office,
Colombo, April 18, 1906.
2,451

P. D. WARREN,
Surveyor-General.

Notice under "The Waste Lands Ordinances of 1897, 1899, 1900, and 1903."

TAKE notice, that unless within three months from the 18th May, 1906, the persons, if any, who claim any interest in the lands hereinafter mentioned or in any one or more of such lands or to some interest therein, make claim in person or in writing to the said lands or any of them or to some interest therein to the Government Agent of the Province of Uva at the Badulla Kachcheri:

Such Government Agent, in pursuance of the powers vested in him by the said Ordinances, will declare by writing under his hand that the said lands or such of them, as to which no claim has been made, are the property of the Crown.

H. WHITE,
Government Agent.

Description of the Lands referred to.

The following lots situated in the village of Wegama in the Wegam pattu korale of the Wellassa division, in the Province of Uva, as described in the annexed certified tracing:—

Topographical plan 19.

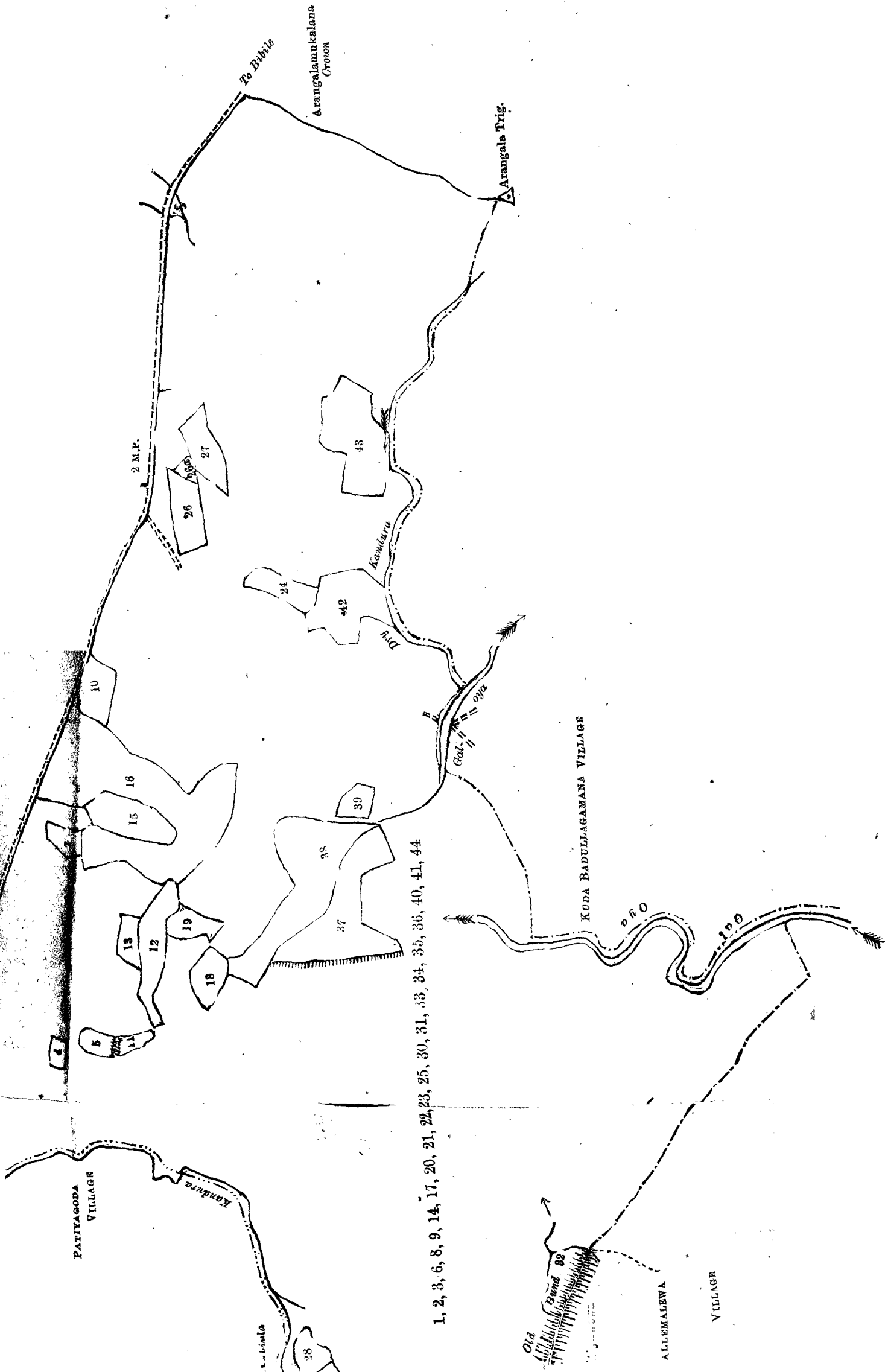
Lot.	Name of Land.	Extent.		
		A.	R.	P.
1 ..	Oliyakumburemukalana ..	25	2	16
2 ..	Ratmala-arawawatta, Welihidawatta ..	4	3	8
3 ..	Meegaha-arawehena, Pitametilanda, &c. ..	59	2	16
6 ..	Welihidahenyaya, Boragalgodahenyaya, &c. ..	49	0	32
8 ..	Ratmala-arawa ..	1	1	28
9 ..	Do. ..	2	2	0
14 ..	Palakumburamukalana ..	0	3	8
17 ..	Kadiragedoweaswedduma ..	1	3	21
20 ..	Kadirigewelenehena ..	4	0	0
21 ..	Keenagahaliyaddewattehena, Unagaspiyehena, &c. ..	12	0	0
22 ..	Kakuranahena <i>alias</i> Wendesiya ..	5	2	32
23 ..	Wewliyadda ..	1	2	0
25 ..	Kakuranahenyaya, Purudiyawala-arawa, &c. ..	275	1	8
30 ..	Dematakattiyahenyaya ..	85	2	16
31 ..	Demataketyehena, Ulketigoda ..	110	0	0
33 ..	Thalapelalandehenyaya, Kandanketiya, &c. ..	218	1	24
34 ..	Watawanagodamukalana ..	3	2	0
35 ..	Do. ..	23	2	16
36 ..	Endabendihinna ..	15	0	32
40 ..	Thumbareruwa ..	1	1	8
41 ..	Bandiarawa ..	1	2	0
44 ..	Arangalamukalana ..	66	0	0
		<u>969</u>	<u>1</u>	<u>25</u>

and bounded as follows: on the north by the gravel road from Alutnuwara to Bibile; on the east by the marked boundary on the ground from the gravel road to the Arangala trigonometrical station; on the south by the village limit of Kudabadullagammana, the dry kandura, the Gal-oya, the village limit of Kudabadullagammana, the Gal-oya, the village limit of Pallemallehewa, the bund of the Kitulampitiyawewa, the village limit of Pallemallehewa; on the west by the Kosgahakiwulekandura.

NOTE.—The following lots lying within the above boundaries are excluded from this notice, and the aggregate acreage of 131 acres 1 rood and 11 perches is not included in the acreage of 969 acres 1 rood and 11 perches given above:—

Topographical plan 19.			Extent.		
Lot.	Name of Land.		A.	R.	P.
4	Oliyakumbura	..	1	0	16
5	Kimbulabendiwewa	..	1	1	2
7	Magulakumburawatta	..	1	3	8
10	Wilpitawatta	..	3	0	0
11	Kimbulabendiwattekumbura	..	0	3	24
12	Agalekumbura, Palakumbura, &c.	..	5	0	16
13	Palakumburewatta	..	2	0	14
15	Welawatta	..	5	1	8
16	Wegamwela, Elwarakumbura	..	29	0	32
18	Kadirigewelenewatta	..	2	1	24
19	Talgahawatta	..	2	0	16
24	Pitakumbura	..	2	3	13
26	Demata-attawalakumbura	..	3	3	8
26a	Kurundugahamadawatta	..	0	3	8
27	Kurundugahamadakumbura	..	3	1	8
28	Walketuwela	..	1	3	24
29	Heratgederawatta	..	6	1	24
32	Kandiyakumbura	..	4	0	0
37	Nungaha-arawewatta, Watawanewatta	..	18	0	0
38	Watawanekumburuyaya	..	15	2	16
39	Wagalawatta	..	1	3	24
42	Bandiarawewatta, Pitakumburewatta	..	8	0	22
43	Mullegederawatta	..	10	1	24
			131	1	11

[For Tracing see page 456.]



1, 2, 3, 6, 8, 9, 14, 17, 20, 21, 22, 23, 25, 30, 31, 33, 34, 35, 36, 40, 41, 44

Situation : Wegama village in Wellassa division of Wegam pattu korale.

Topographical plan 19.

Lot.	Name of Land.	Extent.	
		A.	R. P.
1	Oliyakumburemukalana	25	2 16
2	Ratmala-arawawatta, Welihidawatta	4	3 8
3	Meegaha-arawehena, Pitametilanda, &c.	59	2 16
6	Welihidahenyaya, Boragalgodahenyaya, &c.	49	0 32
8	Ratmala-arawa	1	1 28
9	Do.	2	2 0
14	Palakumburamukalana	0	3 8
17	Kadiragedoweaswedduma	1	3 21
20	Kadirigewelenehena	4	0 0
21	Kecnagahaliyaddewattehena, Unagaspitiyehena, &c.	12	0 0
22	Kakuranahena <i>alias</i> Wendesiya	5	2 32
23	Wewliyadda	1	2 0
25	Kakuranahenyaya, Purudiwala-arawa, &c.	275	1 8
30	Dematakattiyahenyaya	85	2 16
31	Dematakattiyehena, Ulketigoda	110	0 0
33	Thalapalalandehenyaya, Kandanketiya, &c.	218	1 24
34	Watawanagodamukalana	3	2 0
35	Do.	23	2 16
36	Endabendihinna	15	0 32
40	Thumbarruwa	1	1 8
41	Bandiarawa	1	2 0
44	Arangalamukalana	66	0 0
		969	1 25

Lots excluded.

4	Oliyakumbura	1	0 16
5	Kimbulabendiwewa	1	1 2
7	Magulakumburawatta	1	3 8
10	Wilpitawatta	3	0 0
11	Kimbulabendiwattakumbura	0	3 24
12	Agalekumbura, Palakumbura, &c.	5	0 16
13	Palakumburewatta	2	0 14
15	Welawatta	5	1 8
16	Wegamwela, Elwarakumbura	29	0 32
18	Kadirigewelenewatta	2	1 24
19	Talgahawatta	2	0 16
24	Pitakumbura	2	3 13
26	Demata-attawalakumbura	3	3 8
26a	Kurundugahamadawatta	0	3 8
27	Kurundugahamadakumbura	3	1 8
28	Walketuwela	1	3 24
29	Heratgederawatta	6	1 24
32	Kandiyakumbura	4	0 0
37	Nungaha-arawewatta, Watawanewatta	18	0 0
38	Watawanekumburuyaya	15	2 16
39	Wagalawatta	1	3 24
42	Bandi-arawewatta, Pitakumburewatta	8	0 22
43	Mullegederawatta	10	1 24
		131	1 11

Surveyor-General's Office,
Colombo, April 18, 1906.

P. D. WARREN,
Surveyor-General

Notice under "The Waste Lands Ordinances of 1897, 1899, 1900, and 1903."

TAKE notice, that unless within three months from [the 18th May, 1906, the persons, if any, who claim any interest in the lands hereinafter mentioned or in any one or more of such lands or to some interest therein, make claim in person or in writing to the said lands or any of them or to some interest therein to the Government Agent of the Province of Uva at the Badulla Kachcheri :

Such Government Agent, in pursuance of the powers vested in him by the said Ordinances, will declare by writing under his hand that the said lands or such of them, as to which no claim has been made, are the property of the Crown.

H. WHITE,
Government Agent

Description of the Lands referred to.

The following lots situated in the village of Pallemallehewa in the Wegam pattu korale of the Wellassa division, in the Province of Uva, as described in the annexed certified tracings :—

I.

Topographical plan 21.

Lot.	Name of Land.	Extent.		
		A.	R.	P.
1	Bogaspitiyamukalana	10	0	0
2	Pihillakepuroda	31	0	32
3	Kadaimalanda, Bogaspitiya, Huriyagoda, Dehiwel- landa, &c.	214	3	8
4	Paddagodamukalana	7	0	32
5	Dehiwalalandemukalana	15	2	16
6	Eldowahena	8	3	8
9	Wewkumburegoda	4	3	8
14	Eldowa, Nelligoda, Dewaketiya, Mahakatuwa	269	1	27
14a	Nelligoda	17	0	29
15	Indigastennemukalana	36	0	0
16	Angurupenimulla, Weliketiyehena, Thambalaketiya, Indigastenna, &c.	250	1	24
17	Arawekumburehena, Wadiggahamadahena	32	1	24
17a	Wadiggahamadapittaniya	0	3	8
18	Gedarawelagodamukalana	4	2	16
19	Do.	1	2	16
20	Gedaragodamukalana	3	2	16
20a	Do.	4	1	24
22	Indigastennemukalana	76	1	24
23	Kudugalahena, Unagashena, Elapothahena	34	1	24
27	Medagalkotuwahena	2	1	24
28a	Indigastennehena	0	1	6
30	Gorakagahakumburawatta	1	1	8
31a	Malhegodamukalana	0	2	16
32a	Alampotahena	5	0	0
33	Weddagewatta	6	1	24
34	Malhegodamukalana	16	2	16
35	Gedarawelagodamukalana	2	0	16
35a	Udahenawatta	0	2	4
35b	Udahenawattahena	0	2	16
35c	Do.	0	1	24
37	Do.	10	2	32
37a	Gedarawelahena	1	2	0
37b	Do.	0	1	24
38	Gedarawelagodamukalana	23	0	32
38a	Dewalapotahena	3	2	15
38b	Gedarawelagodamukalana	3	0	32
40	Nelligodahena	3	2	16
		1,106	0	1

and bounded as follows : on the north by the village limit of Wegama, the bund of the Kitulampitiyawewa, the village limit of Wegama ; on the east by the Gal-oya, the Kotaherawelaela ; on the south by the Kotaherawela-ela, the Mallehewakandura, Indigastennemukalana (T.P. 178,378), the Moragollekandura ; on the west by the village limit of Karagahawela, the Kadsinkandura, the village limit of Karagahawela, the Ittagalamullekandura, the Kanulekandura, the village limit of Karagahawela, the Kosgahakiwulekandura.

NOTE.—The following lots lying within the above boundaries are excluded from this notice, and their aggregate acreage of 88 acres 3 roods and 38 perches is not included in the acreage of 1,106 acres and 1 perch given above :—

Topographical plan 21.

Lot.	Name of Land.	Extent.		
		A.	R.	P.
7	Ungearawekumbura	1	0	3
8	Ungearawewatta	0	2	32
10	Wewkumbura	2	1	24
10a	Kanulewekumbura, Gombiriarawa	5	2	16
11	Gombiriarawewatta	1	0	0
12	Kanulewe-egodakumbura	4	0	0
13	Kanulewewatta	3	2	16
21	Lindakumburewatta	7	0	32
24	Udagangodawatta	1	0	32
25	Udagangodakumbura	2	1	24
26	Udagangodawatta	1	3	32
28	Kukukulamada, &c.	4	0	0
29	Kongahawatta	4	0	0
31	Kongahakumburuyaya	14	0	0
32	Mullegederawatta	3	0	0
32b	Mallehewa	17	2	16