

Ceylon Government Gazette

Published by Authority.

No. 6,121—FRIDAY, MAY 25, 1906.

PART I.—General: Minutes, Proclamations, Appointments, and General Government Notifications. PART II.—Legal and Judicial. PART III.—Provincial Administration. PART IV.—Land Settlement. PART V.—Mercantile, Marine, Municipal, Local, &c.

Separate paging is given to each Part in order that it may be filed separately.

Part IV.—Land Settlement.

	PAGE		PAGE
Preliminary Notices	463	Final Orders	486

PRELIMINARY NOTICES.

Notice under "The Waste Lands Ordinances of 1897, 1899, 1900, and 1903."

TAKE notice, that unless within three months from the 25th day of May, 1906, the persons, if any, who claim any interest in the lands hereinafter mentioned or in any one or more of such lands, make claim in person or in writing to the said lands or any of them or to some interest therein to H. O. Fox, Esq., Special Officer appointed under section 28 of "The Waste Lands Ordinances, 1897, 1899, 1900, and 1903," at his office at Hill House, Mutwal, Colombo:

Such Special Officer, in pursuance of the powers vested in him by the said Ordinances, will declare by writing under his hand that the said lands or such of them, as to which no claim has been made, are the property of the Crown.

H. O. Fox,
Special Officer.

Description of the Lands referred to.

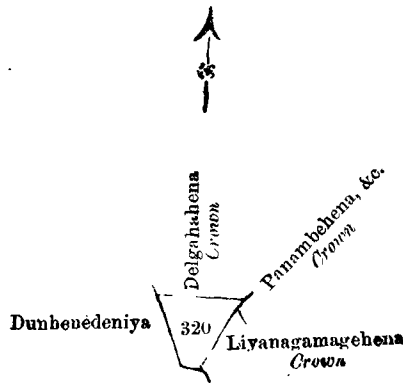
The following lots situated in the village of Denagama in the Kandaboda pattu of the Matara District, in the Southern Province, as described in the annexed certified tracings:—

I.

Preliminary plan 172.

Lot.	Name of Land.	Extent.
		A. R. P.
320	Delgahakoratuwa	0 3 3

and bounded as follows: on the north by Delgahahena belonging to the Crown; on the east by Panambehena &c., belonging to the Crown. Liyanagamagehena belonging to the Crown; on the south and west by Dunhenedeniya claimed by Ambedolege Rakina.



Scale of 8 Chains to an Inch.

Situation : Denagama village in Kandaboda pattu.

Preliminary plan 172.

Lot.	Name of Land.	Extent. A. R. P.
320	Delgahakoruwa	0 3 3
Sheet O 20		
21—29		

Surveyor-General's Office,
Colombo, April 27, 1906.

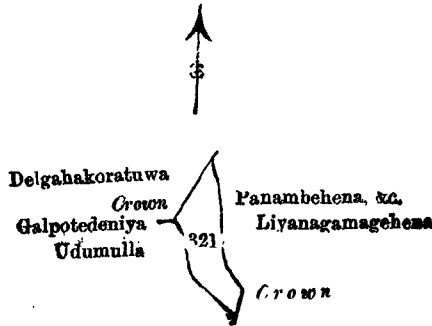
R. S. TEMPLETON,
for Surveyor-General.

II.

Preliminary plan 172.

Lot.	Name of Land.	Extent. A. R. P.
321	Liyanagamagehena	0 3 25

and bounded as follows : on the north by Delgahakoruwa belonging to the Crown ; on the east by Panambehena, &c., Liyanagamagehena belonging to the Crown ; on the south and west by Galpotedeniyeudumulla claimed by Migahalandedurage Dingisa and others.



Scale of 8 Chains to an Inch.

Situation : Denagama village in Kandaboda pattu.

Preliminary plan 172.

Lot.	Name of Land.	Extent. A. R. P.
321	Liyanagamagehena	0 3 25
Sheet O 20		
21—29		

Surveyor-General's Office,
Colombo, April 27, 1906.

R. S. TEMPLETON,
for Surveyor-General.

III.

Preliminary plan 172.

Lot.	Name of Land.	Extent. A. R. P.
523	Wewa	0 0 28

and bounded as follows : on the north by Karandaketiya claimed by G. Babandirisa, Malapalawatta belonging to the Crown ; on the east and south by the Denagama tank ; on the west by Karandaketiya claimed by G. Babandirisa and others.



Scale of 8 Chains to an Inch.

Situation : Denagama village in Kandaboda pattu.

Preliminary plan 172.

Lot.	Name of Land.	Extent. A. R. P.
523	Wewa	0 0 28
Sheet O 20 37-45		

Surveyor-General's Office,
Colombo, April 27, 1906.

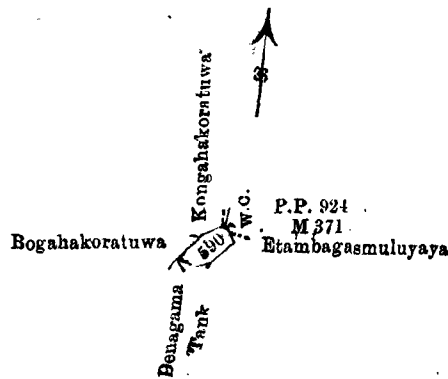
R. S. TEMPLETON,
for Surveyor-General.

IV.

Preliminary plan 172.

Lot.	Name of Land.	Extent. A. R. P.
590	Medadeniyaowita	0 0 35

and bounded as follows : on the north by Kongahakoratuwa claimed by Ahangamage Babun Appu and others, a water-course, P. P. 924/M 371, Etambagasmuluyaya claimed by Ganhewage Don Juwanis and others ; on the east by Etambagasmuluyaya claimed by Ganhewage Don Juwanis and others ; on the south by the Denagama tank ; on the west by Bogahakoratuwa claimed by D. Gunaratne and others, Kongahakoratuwa claimed by Ahangamage Babunappu and others.



Scale of 8 Chains to an Inch.

Situation : Denagama village in Kandaboda pattu.

Preliminary plan 172.

Lot.	Name of Land.	Extent. A. R. P.
590	Medadeniyaowita	0 0 35

Sheet O 20.
38-46

Surveyor-General's Office,
Colombo, April 27, 1906.

R. S. TEMPLETON,
for Surveyor-General.
Matara S. O. 7-1906

Notice under "The Waste Lands Ordinances of 1897, 1899, 1900, and 1903."

TAKE notice, that unless within three months from the 25th day of May, 1906, the persons, if any, who claim any interest in the lands hereinafter mentioned or in any one or more of such lands or to some interest therein, make claim in person or in writing to the said lands or any of them or to some interest therein to H. O. Fox, Esq., Special Officer appointed under section 28 of "The Waste Lands Ordinances, 1897, 1899, 1900, and 1903," at his office at Hill House, Mutwal, Colombo :

Such Special Officer, in pursuance of the powers vested in him by the said Ordinances, will declare by writing under his hand that the said lands or such of them, as to which no claim has been made, are the property of the Crown.

H. O. Fox,
Special Officer.

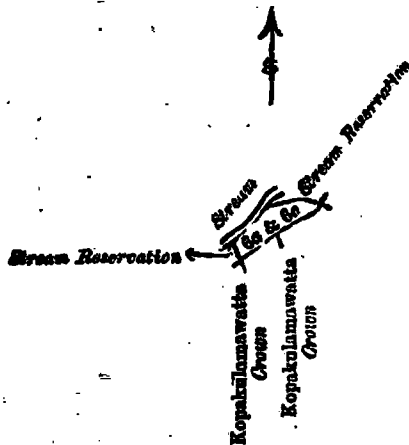
Description of the Lands referred to.

The following lots situated in the village of Kopakulama in the Ihala Wewu tulana of the Kende korale of the Nuwaragampalata, in the North-Central Province, as described in the annexed certified tracing :—

Preliminary plan 163.

Lot.	Name of Land.	Extent.	
		A.	R. P.
6a	Kopakulamawatta (part of P.P. 2,252/6,984)	0	0 30
6c	Do. (part of P.P. 2,252/6,984)	0	0 23
		<hr/>	<hr/>
		0	1 13

and bounded as follows: on the north by a stream, a stream reservation; on the east and south by Kopakulamawatta belonging to the Crown; on the west by a stream reservation.



Scale of 18 Chains to an Inch.

Situation: Kopakulama village in Ihala Wewutulana of Kende korale.

Preliminary plan 163.

Lot.	Name of Land.	Extent.	
		A.	R. P.
6a	Kopakulamawatta (part of P.P. 2,252/6,984)	0	0 30
6c	Do. (part of P.P. 2,252/6,984)	0	0 23
		<hr/>	<hr/>
		0	1 13

Sheet F. 36-44

Surveyor-General's Office,
Colombo, April 28, 1906.
2,456

R. S. TEMPLETON,
for Surveyor-General.
Anuradhapura S. O. 42—1906

Notice under "The Waste Lands Ordinances of 1897, 1899, 1900, and 1903."

TAKE notice, that unless within three months from the 25th day of May, 1906, the persons, if any, who claim any interest in the lands hereinafter mentioned, or in any one or more of such lands, make claim in person or in writing to the said lands, or any one of them or to some interest therein, to W. E. Wait, Esq., Special Officer appointed under section 28 of "The Waste Lands Ordinances, 1897, 1899, 1900, and 1903," at his office at Hill House, Mutwal, Colombo :

Such Special Officer, in pursuance of the powers vested in him by the said Ordinances, will declare by writing under his hand that the said lands, or such of them as to which no claim has been made, are the property of the Crown.

W. E. WAIT,
Special Officer.

Description of the Lands referred to.

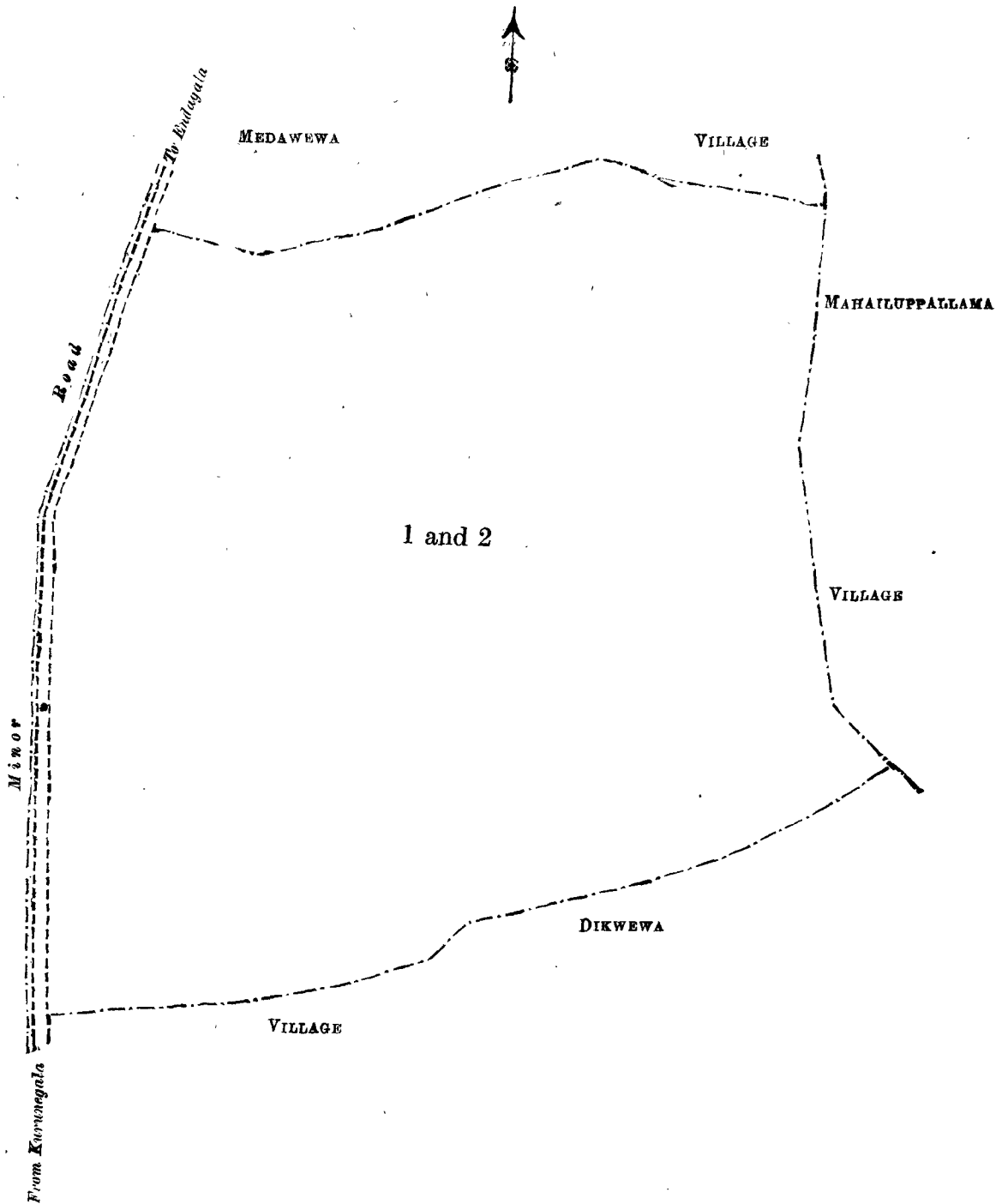
The following lots situated in the village of Pittumudiyawa in the Nambade tulana of the Eppawala korale of the Nuwaragampalata, in the North-Central Province, as described in the annexed certified tracing:—

Preliminary plan 446.

Lot.	Name of Land.	Extent.		
		A.	R.	P.
1	Pittumudiyawewewa	2	0	13
2	Millagalamukalana	127	3	20
		<hr/>		
		129	3	33

and bounded as follows: on the north by the village limit of Medawewa; on the east by the village limit of Mahailuppallama; on the south by the village limit of Dikwewa; on the west by the minor road from Kurunegala to Endugala.

[For Tracing see page 468.]



Scale of 8 Chains to an Inch.

Situation : Pittumudiyawa village in Nambade tulana of Eppawala kerale.

Preliminary plan 446.

Lot.	Name of Land.	Extent. A. R. P.
1	Pittumudiyawewewa	2 0 13
2	Millagalamukalana	127 3 20
		<hr/> 129 3 33 <hr/>

Sheet F 14
53—61

Notice under "The Waste Lands Ordinances of 1897, 1899, 1900, and 1903."

TAKE notice, that unless within three months from the 25th day of May, 1906, the persons, if any, who claim any interest in the land hereinafter mentioned, make claim in person or in writing to the said land or to some interest therein to W. E. Wait, Esq., Special Officer appointed under section 28 of "The Waste Lands Ordinances, 1897, 1899, 1900, and 1903," at his office at Hill House, Mutwal, Colombo :

Such Special Officer, in pursuance of the powers vested in him by the said Ordinances, will declare by writing under his hand that the said land, to which no claim has been made, is the property of the Crown.

W. E. WAIT,
Special Officer.

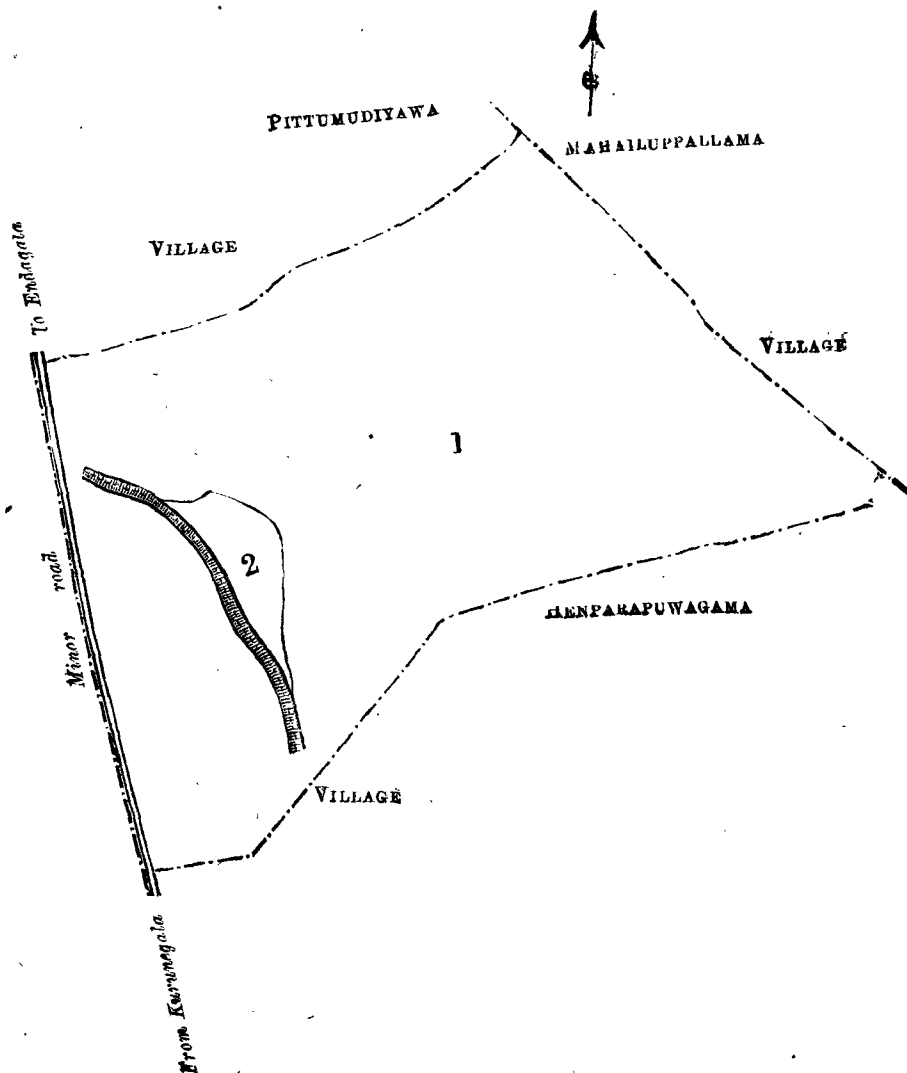
Description of the Land referred to.

The land commonly called or known as Dikwewamukalana, situated in the village of Dikwewa in the Nambade tulana of the Eppawala korale of the Nuwaragampalata, in the North-Central Province, containing in extent 190 acres and 2 roods, shown as lot 1 in preliminary plan 447 and in the annexed certified tracing therefrom, and bounded as follows : on the north by the village limit of Pittumudiyawa ; on the east by the village limit of Mahailuppallama, the village limit of Henparapuwagama ; on the south by the village limit of Henparapuwagama ; on the west by the minor road from Kurunegala to Endagala.

NOTE.—The following lot lying within the above boundaries is excluded from this notice, and its acreage of 6 acres 1 rood and 5 perches is not included in the acreage of 190 acres and 2 roods given above.

Preliminary plan 447.

Lot.	Name of Land.	Extent.
		A. R. P.
2	Dikwewa	6 1 5



Situation : Dikwewa village in Nambade tulana of Eppawala korale.

Preliminary plan 447.

Lot.	Name of Land.	Extent.	
		A.	R. P.
1	Dikwewamukalana	190	2 0
2	Dikwewa	6	1 5

Sheets F¹⁴₅₃₋₆₁, F¹⁹₅₋₁₃, and F¹⁹₆₋₁₄

Surveyor-General's Office,
Colombo, April 21, 1906.

2,457

R. S. TEMPLETON,
for Surveyor-General.

Anuradhapura S. O. 44—1906

Notice under "The Waste Lands Ordinances of 1897, 1899, 1900, and 1903."

TAKE notice, that unless within three months from the 25th day of May, 1906, the persons, if any, who claim any interest in the lands hereinafter mentioned, or in any one or more of such lands, make claim in person or in writing to the said lands, or any one of them or to some interest therein, to W. E. Wait, Esq., Special Officer appointed under section 28 of "The Waste Lands Ordinances, 1897, 1899, 1900, and 1903," at his office at Hill House, Mutwal, Colombo :

Such Special Officer, in pursuance of the powers vested in him by the said Ordinances, will declare by writing under his hand that the said lands, or such of them as to which no claim has been made, are the property of the Crown.

W. E. WAIT,
Special Officer.

Description of the Lands referred to.

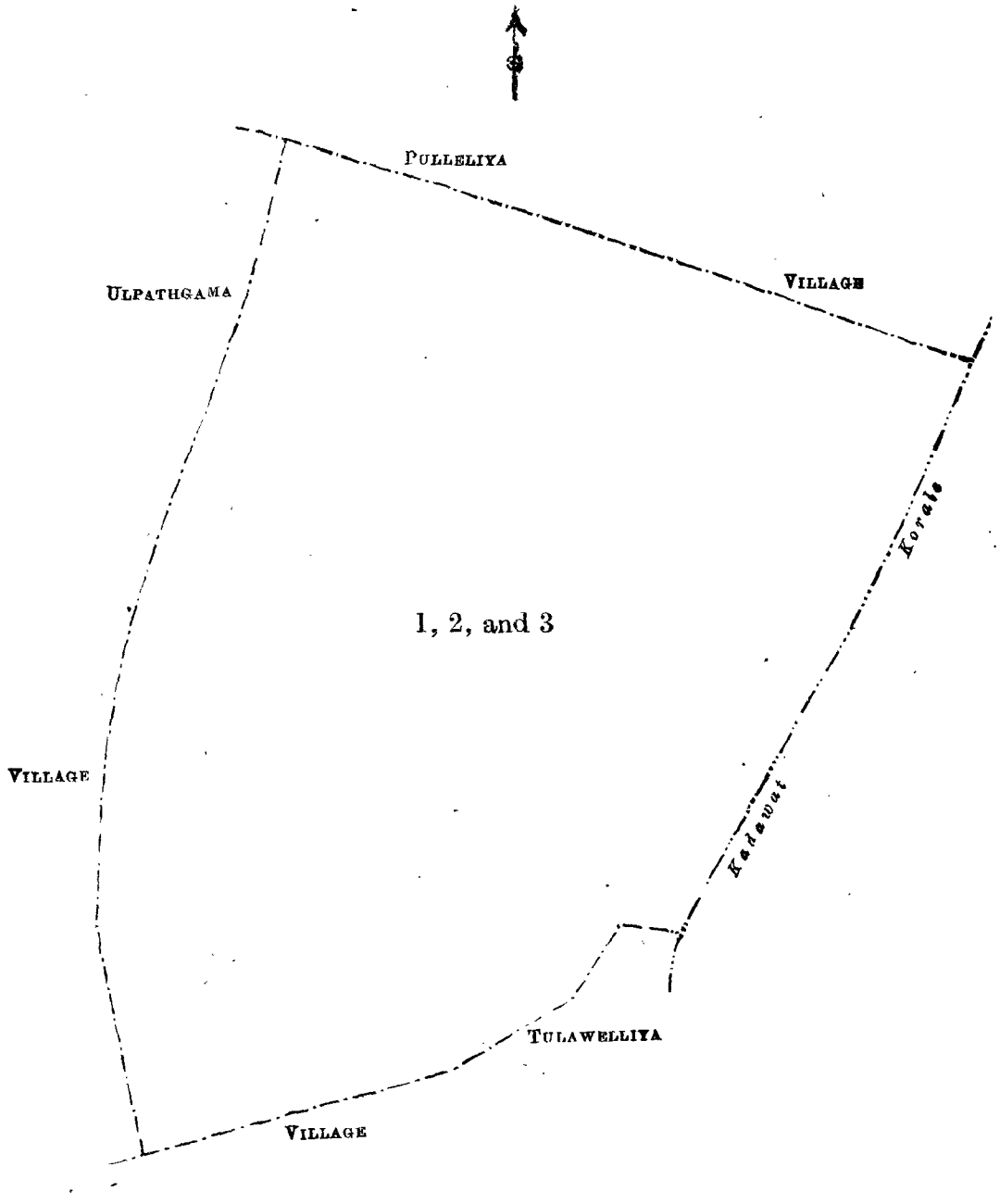
The following lots situated in the village of Kudawewa in the Pahalawewu tulana of the Kende korale of the Nuwaragampalata, in the North-Central Province, as described in the annexed certified tracing :—

Preliminary plan 460.

Lot.	Name of Land.	Extent.	
		A.	R. P.
1	Kudawewahenyaya	67	0 8
2	Kudawewamukalana	35	2 7
3	Do.	8	0 10
		110	2 25

and bounded as follows : on the north by the village limit of Palleliya ; on the east by the boundary of the Kadawat korale ; on the south by the village limit of Tulawelliya ; on the west by the village limit of Ulpath-gama.

[For Tracing see page 471.]



Scale of 8 Chains to an Inch.

Situation : Kudawewa village in Pahala Wewtulana of Kende korale.

Preliminary plan 460.

Lot.	Name of Land.	Extent.		
		A.	R.	P.
1	Kudawewahenyaya ..	67	0	8
2	Kudawewamukalana ..	35	2	7
3	Do. ..	8	0	10
		110	2	25

Sheets C ²⁴ 21-29 and C ²⁴ 37-45

Surveyor-General's Office
Colombo, April 23, 1906.

R. S. TEMPLETON,
for Surveyor-General.
Anuradhapura S.O. 45-1906

Notice under "The Waste Lands Ordinances of 1897, 1899, 1900, and 1903."

TAKE notice, that unless within three months from the 25th day of May, 1906, the persons, if any, who claim any interest in the lands hereinafter mentioned, or in any one or more of such lands, make claim in person or in writing to the said lands or any one of them, or to some interest therein, to W. E. Wait, Esq., Special Officer appointed under section 28 of "The Waste Lands Ordinances, 1897, 1899, 1900, and 1903," at his office at Hill House, Mutwal, Colombo :

Such Special Officer, in pursuance of the powers vested in him by the said Ordinances, will declare by writing under his hand that the said lands, or such of them as to which no claim has been made, are the property of the Crown.

W. E. WAIT,
Special Officer.

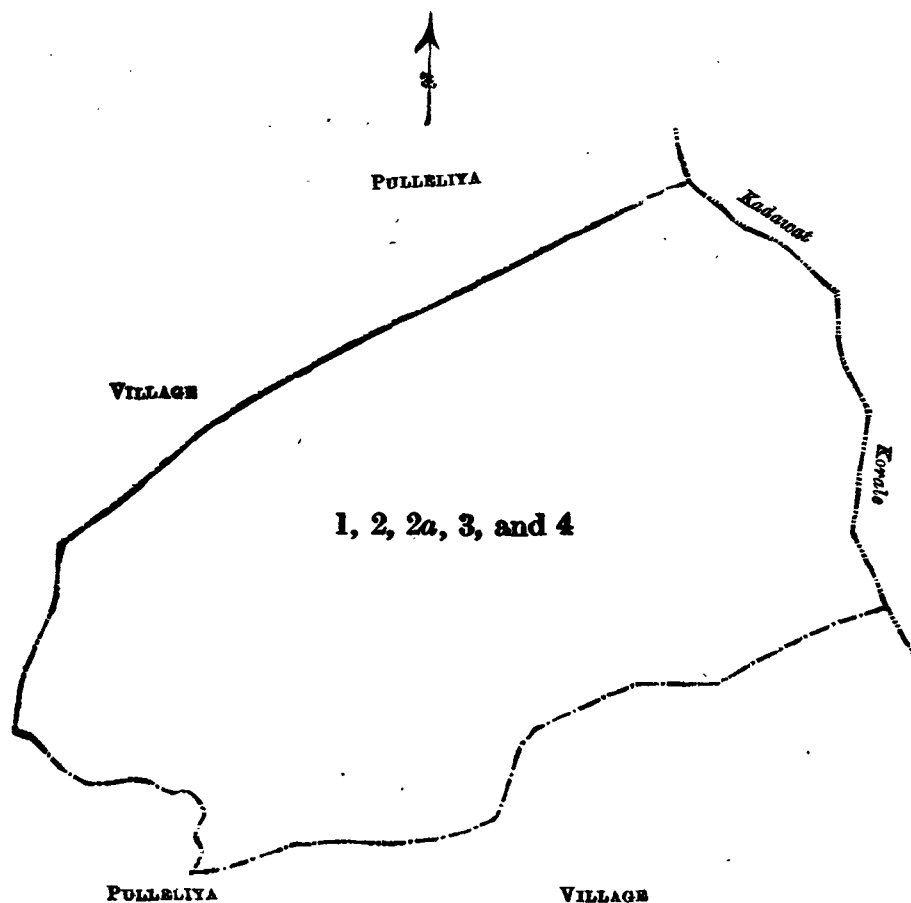
Description of the Lands referred to.

The following lots situated in the village of Dambuwewa in the Pahalawew tulana of the Kende korale of the Nuwaragampalata, in the North-Central Province, as described in the annexed certified tracing :—

Preliminary plan 459.

Lot.	Name of Land.	Extent.		
		A.	R.	P.
1	Dambuwewamukalana	131	0	6
2	Dambuwewawelkatuwa (P.P. 2,772/8,724)	9	2	38
2a	Do. (P.P. 2,772/8,725)	0	3	10
3	Dambuwewamukalana	15	3	3
4	Dambuwewahenyaya	81	2	23
		239	0	0

and bounded as follows : on the north by the village limit of Pulleliya ; on the east by the boundary of the Kadawat korale ; on the south and west by the village limit of Pulleliya.



Scale of 16 Chains to an Inch.

Situation : Dambuwewa village in Pahala Wewtulana of Kende korale.

Preliminary plan 459.

Lot.	Name of Land.	Extent.		
		A.	B.	P.
1	Dambuwewamukalana	131	0	6
2	Dambuwewawelkatuwa (P.P. 2,772/8,724)	9	2	38
2a	Do. (P.P. 2,772/8,725)	0	3	10
3	Dambuwewamukalana	15	3	3
4	Dambuwewahenyaya	81	2	23
		239	0	0

Sheet C ²⁴
21—29

Surveyor-General's Office,
Colombo, April 23, 1906.
2,459

R. S. TEMPLETON,
for Surveyor-General.
Anuradhapura S. O. 46—1906

Notice under "The Waste Lands Ordinances of 1897, 1899, 1900, and 1903."

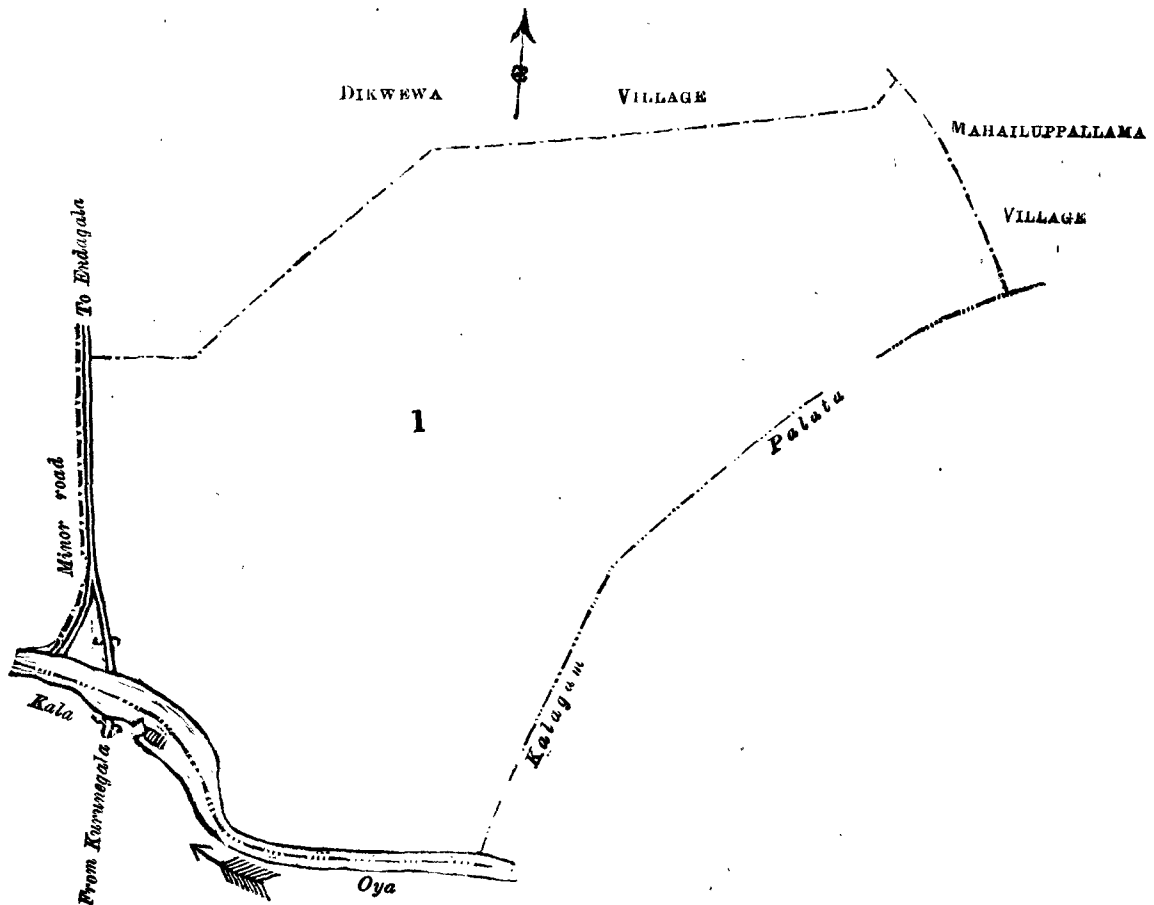
TAKE notice, that unless within three months from the 25th day of May, 1906, the persons, if any, who claim any interest in the land hereinafter mentioned, make claim in person or in writing to the said land, or to some interest therein, to W. E. Wait, Esq., Special Officer appointed under section 28 of "The Waste Lands Ordinances, 1897, 1899, 1900, and 1903," at his office at Hill House, Mutwal, Colombo :

Such Special Officer, in pursuance of the powers vested in him by the said Ordinances, will declare by writing under his hand that the said land, to which no claim has been made, is the property of the Crown.

W. E. WAIT,
Special Officer.

Description of the Land referred to.

The land commonly called or known as Henparapuwagamamukalana, situated in the village of Henparapuwagama in the Nambade tulana of the Eppawala korale of the Nuwaragampalata, in the North-Central Province, containing in extent 259 acres and 32 perches, shown as lot 1 in preliminary plan 449 and in the annexed certified tracing therefrom, and bounded as follows : on the north by the village limit of Dikwewa ; on the east by the village limit of Mahailuppallama, the boundary of the Kalagampalata ; on the south by the Kala-oya ; on the west by the minor road from Kurunegala to Endagala.



Scale of 16 Chains to an Inch.

Situation: Henparapuwagama village in Nambade tulana of Eppawala korale.

Preliminary plan 449.

Lot.	Name of Land.	Extent.	
		A.	R. P.
1	Henparapuwagamamukalana	259	0 32
	Sheets F ¹⁹ ₅₋₁₃ and F ¹⁹ ₆₋₁₄		

Surveyor-General's Office
Colombo, April 21, 1906.
2,460

R. S. TEMPLETON,
for Surveyor-General.
Anuradhapura S.O. 47—1906

Notice under "The Waste Lands Ordinances of 1897, 1899, 1900, and 1903."

TAKE notice, that unless within three months from the 25th day of May, 1906, the persons, if any, who claim any interest in the lands hereinafter mentioned, or in any one or more of such lands, make claim in person or in writing to the said lands or any one of them, or to some interest therein, to W. E. Wait, Esq., Special Officer appointed under section 28 of "The Waste Lands Ordinances, 1897, 1899, 1900, and 1903," at his office at Hill House, Mutwal, Colombo:

Such Special Officer, in pursuance of the powers vested in him by the said Ordinances, will declare by writing under his hand that the said lands, or such of them as to which no claim has been made, are the property of the Crown.

W. E. WAIT,
Special Officer.

Description of the Lands referred to.

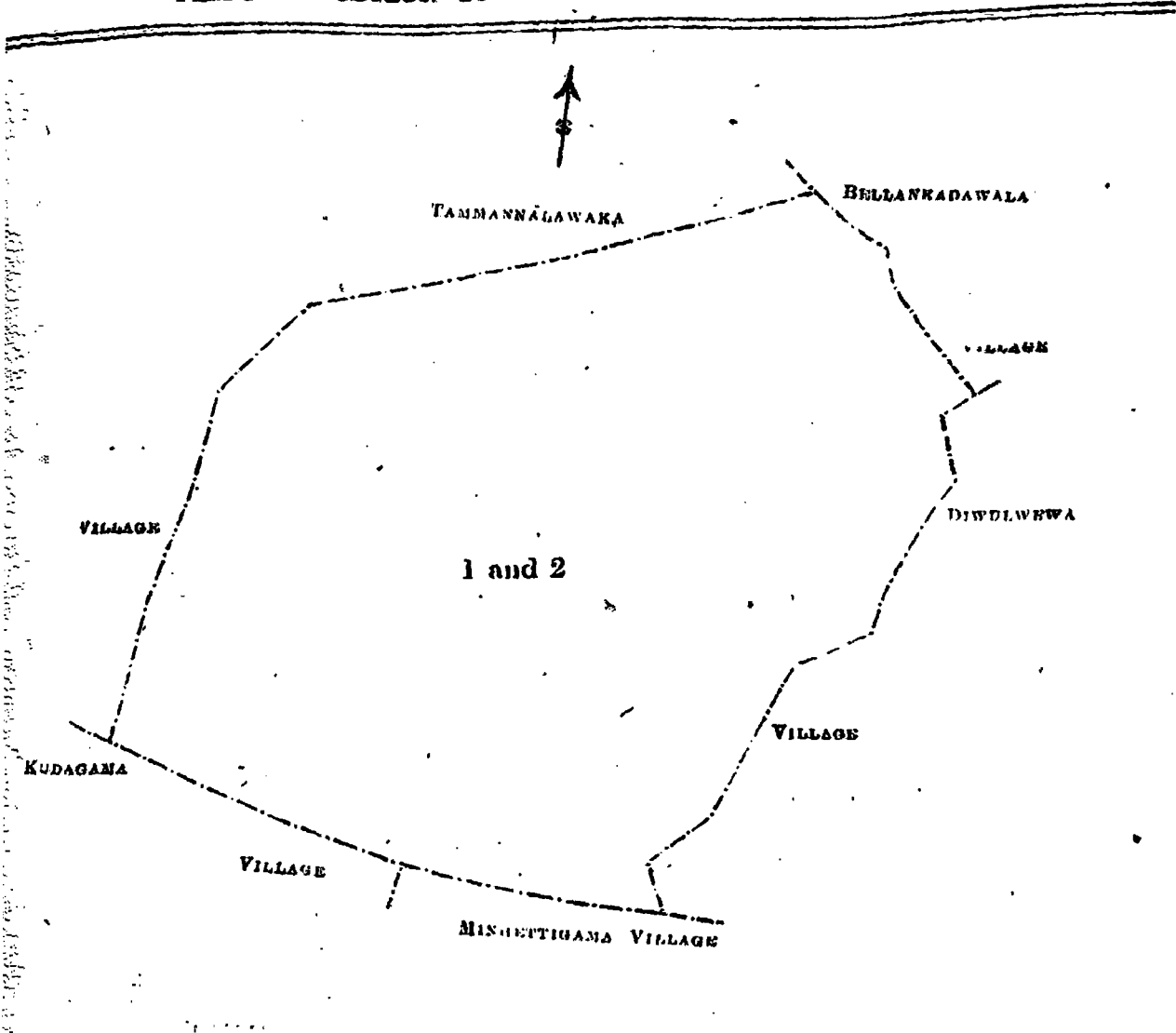
The following lots situated in the village of Tillangala in the Pahalawewa tulana of the Kende korale of the Nuwaragampalata, in the North-Central Province, as described in the annexed certified tracing:—

Preliminary plan 455.

Lot.	Name of Land.	Extent.	
		A.	R. P.
1	Tillangalawewa	10	8 35
2	Tillangalamukalana	297	0 16
		<u>306</u>	<u>0 11</u>

and bounded as follows: on the north by the village limit of Tammannelawaka, the village limit of Bellankadawala; on the east by the village limit of Bellankadawala, the village limit of Diwulwewa; on the south by the village limit of Minhetbigama, the village limit of Kudagama; on the west by the village limit of Tammannelawaka.

[For Tracing see page 475.]



Scale of 16 Chains to an Inch.

Situation: Tillangala village in Pahala Wewtulana of Kende korale.

Preliminary plan 455.

Lot.	Name of Land.	Extent. A. R. P.
1	Tillangalawewa	10 3 35
2	Tillangalamukalana	297 0 16
		308 0 11

Sheets C ²⁴ 19-27 and C ²⁴ 20-28

Surveyor-General's Office,
Colombo, April 21, 1906.

R. S. TEMPLETON,
for Surveyor-General.
Anuradhapura S. O. 48-1806

Notice under "The Waste Lands Ordinances of 1897, 1899, 1900, and 1903."

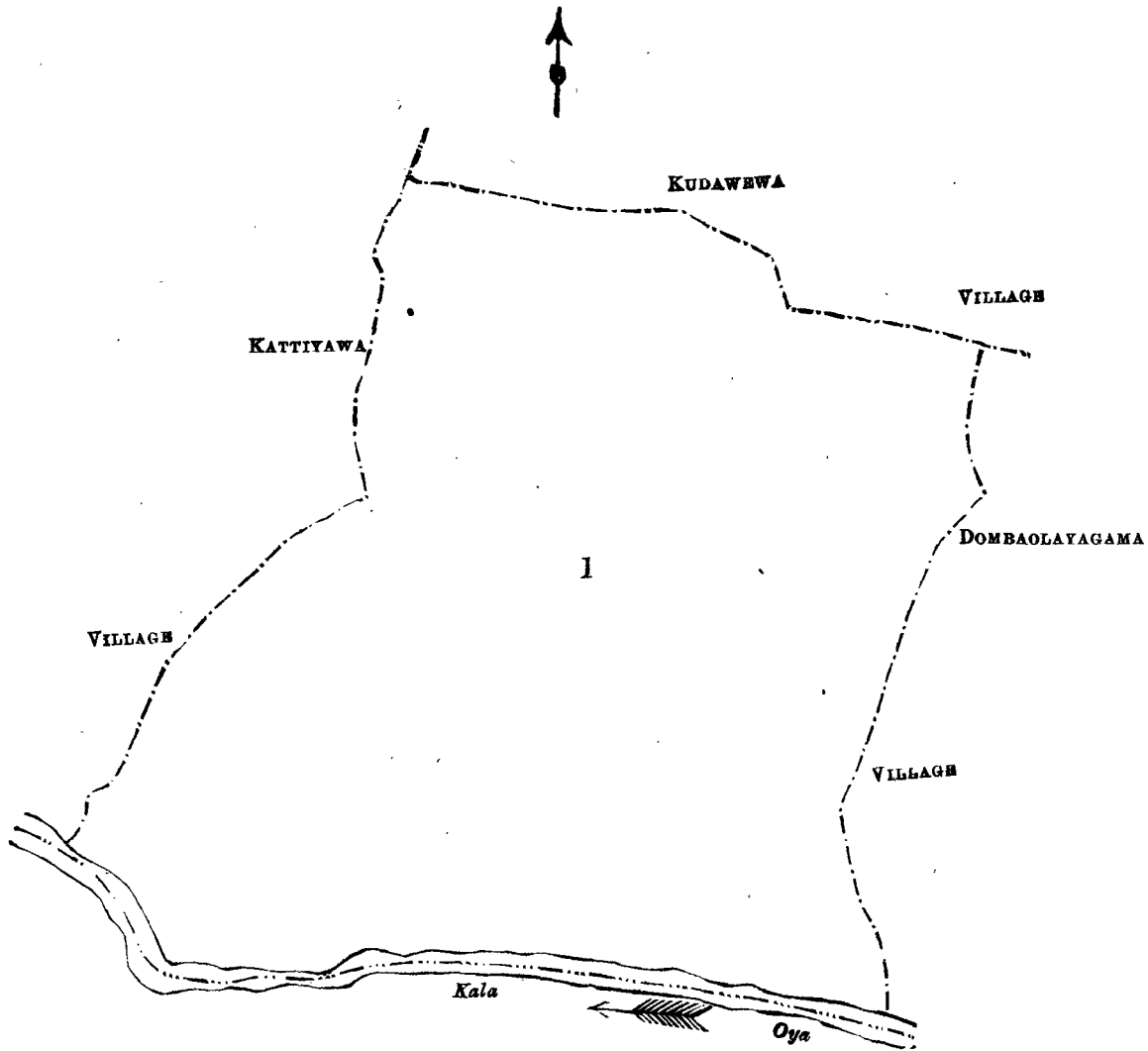
TAKE notice, that unless within three months from the 25th day of May, 1906, the persons, if any, who claim any interest in the land hereinafter mentioned, make claim in person or in writing to the said land, or to some interest therein, to W. E. Wait, Esq., Special Officer appointed under section 28 of "The Waste Lands Ordinances, 1897, 1899, 1900, and 1903," at his office at Hill House, Mutwal, Colombo:

Such Special Officer, in pursuance of the powers vested in him by the said Ordinances, will declare by writing under his hand that the said land, to which no claim has been made, is the property of the Crown.

W. E. WAIT,
Special Officer.

Description of the Land referred to.

The land commonly called or known as Gallewamukulana, situated in the village of Gallewa in the Nambade tulana of the Eppawala korale of the Nuwaragampalata, in the North-Central Province, containing in extent 341 acres 2 roods and 26 perches, shown as lot 1 in preliminary plan No. 444 and in the annexed certified tracing therefrom, and bounded as follows: on the north by the village limit of Kudawewa, on the east by the village limit of Dambaolayagama; on the south by the Kala-oya; on the west by the village limit of Kattiyawa.



Scale of 16 Chains to an Inch.

Situation: Gallewa village in Nambade tulana of Eppawala korale.

Preliminary plan 444.

Lot.	Name of Land.	Extent. A. R. P.
1	Gallewamukulana	341 2 26

Sheets F¹⁴₅₂₋₆₀, F¹⁴₅₃₋₆₁, F¹⁹₄₋₁₂, and F¹⁹₅₋₁₃

Notice under "The Waste Lands Ordinances of 1897, 1899, 1900, and 1903."

TAKE notice, that unless within three months from the 25th day of May, 1906, the persons, if any, who claim any interest in the lands hereinafter mentioned, or in any one or more of such lands, or to some interest therein, make claim in person or in writing to the said lands or any of them, or to some interest therein, to W. E. Wait, Esq., Special Officer appointed under section 28 of "The Waste Lands Ordinances, 1897, 1899, 1900, and 1903," at his office at Hill House, Mutwal, Colombo :

Such Special Officer, in pursuance of the powers vested in him by the said Ordinances, will declare by writing under his hand that the said lands, or such of them as to which no claim has been made, are the property of the Crown.

W. E. WAIT,
Special Officer.

Description of the Lands referred to.

The following lots situated in the village of Ulpathgama in the Pahalawewatulana of the Kende korale of the Nuwaragampalata, in the North-Central Province, as described in the annexed certified tracing :—

Preliminary plan 461.

Lot.	Name of Land.	Extent.		
		A.	R.	P.
1	Ulpathgamamukalana	5	2	15
2	Ulpathgamahenyaya	18	2	17
2b	Ulpathgamalanda (P.P. 2,250/6,981)	0	1	33
3	Suduwelipitiyaowita	2	2	12
5	Ulpathgamamukalana	33	2	22
		60	3	19

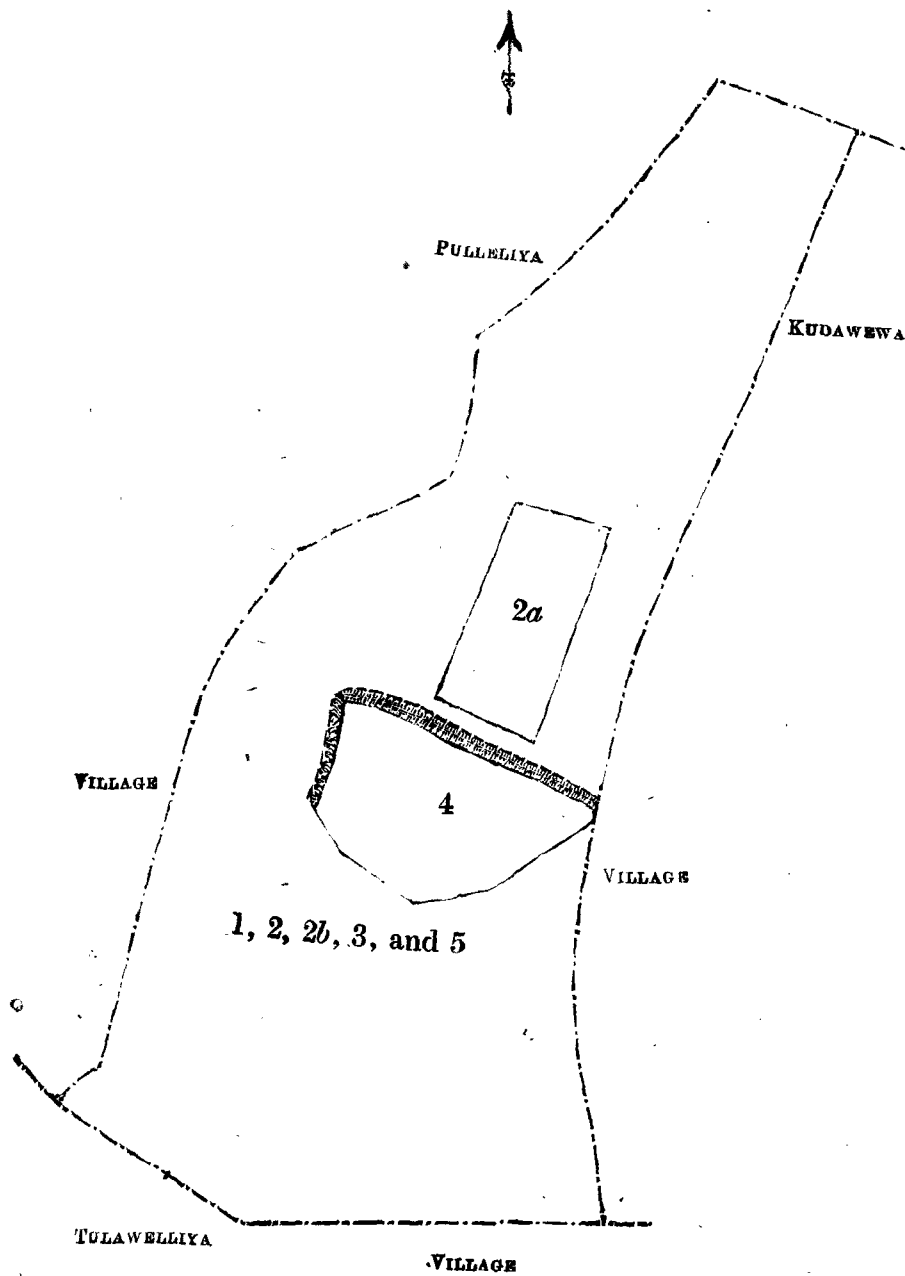
and bounded as follows : on the north by the village limit of Pulleliya; on the east by the village limit of Kudawewa; on the south by the village limit of Tulawelliya, on the west by the village limit of Pulleliya.

NOTE.—The following lots lying within the above boundaries are excluded from this notice, and their aggregate acreage of 9 acres 2 roods and 30 perches is not included in the acreage of 60 acres 3 roods and 19 perches given above :—

Preliminary plan 461.

Lot.	Name of Land.	Extent.		
		A.	R.	P.
2a	T. P. 224,780	3	3	24
4	Ulpathgamawewa	5	3	6
		9	2	30

[For Tracing see page 478.]



Situ. Scale of 8 Chains to an Inch.
 tion: Ulpathgama village in Pahala Wewtulana of Kende korale.
 Preliminary plan 461.

Lot.	Name of Land.	Extent.
		A. R. P.
1	Ulpa	5 2 15
2	Ulpa	18 2 17
2b	Ulpathgamamukalana	0 1 33
3	Suduwegamahenyaya	2 2 12
5	Ulpathgamalanda (P.P. 2,250/6,981)	33 2 22
	ipitiyaowita	
	namukalana	
2a	T. P. 224.	60 3 19
4	Ulpathga.	3 3 24
	awewa	5 3 6
		9 2 30

Surveyor-General's Office,
 Colombo, April 21, 1906.
 2,463

Sheets C. 24
 21-29 and C 37-45

R. S. TEMPLETON,
 for Surveyor-General.
 Anuradhapura S.O. 50-1906

Notice under "The Waste Lands Ordinances of 1897, 1899, 1900, and 1903."

TAKE notice, that unless within three months from the 25th day of May, 1906, the persons, if any, who claim any interest in the lands hereinafter mentioned, or in any one or more of such lands, make claim in person or in writing to the said lands or any one of them, or to some interest therein, to W. E. Wait, Esq., Special Officer appointed under section 28 of "The Waste Lands Ordinances, 1897, 1899, 1900, and 1903," at his office at Hill House, Mutwal, Colombo :

Such Special Officer, in pursuance of the powers vested in him by the said Ordinances, will declare by writing under his hand that the said lands, or such of them as to which no claim has been made, are the property of the Crown.

W. E. WAIT,
Special Officer.

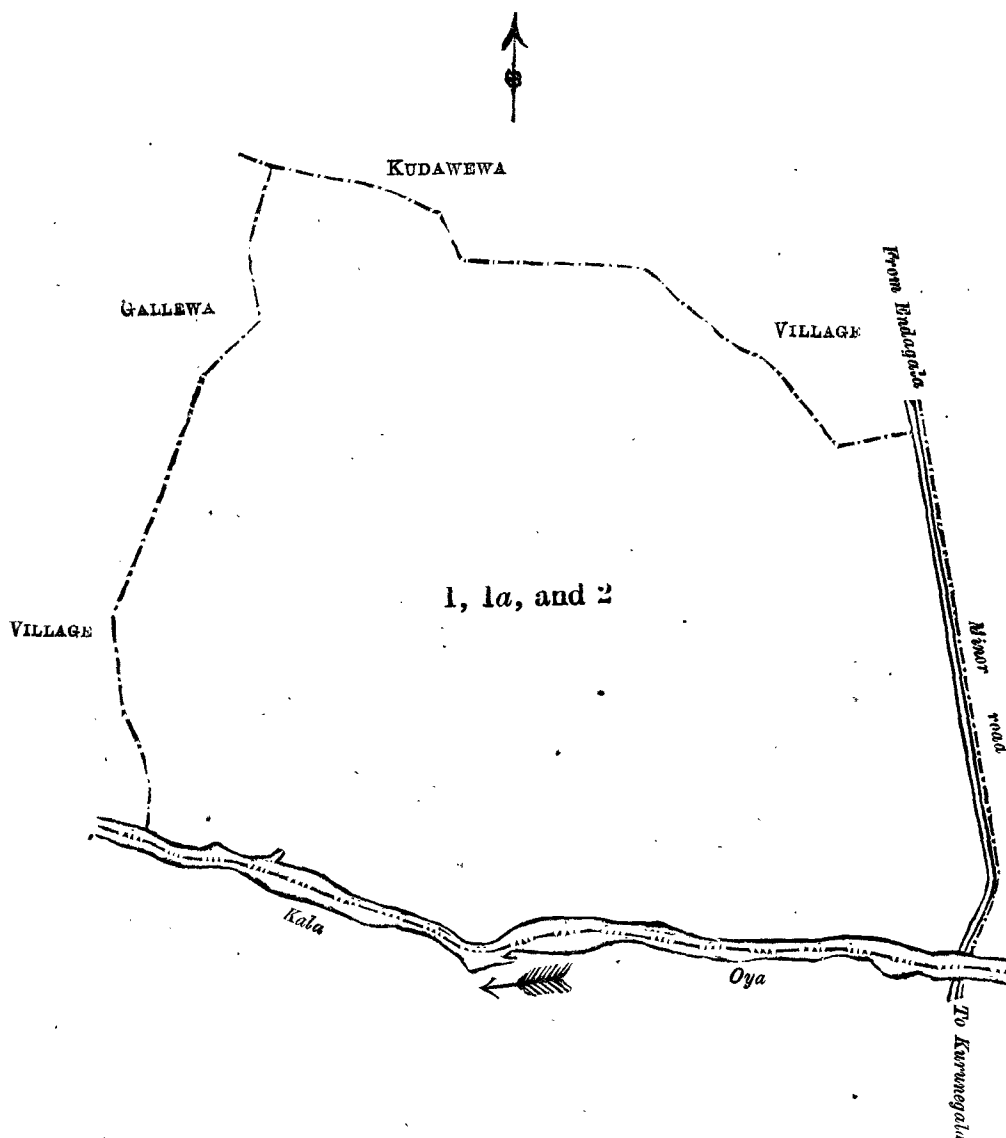
Description of the Lands referred to.

The following lots situated in the village of Dombaolayagama in the Nambade tulana of the Eppawala korale of the Nuwaragampalata, in the North-Central Province, as described in the annexed certified tracing:—

Preliminary plan 448.

Lot	Name of Land.	Extent.	
		A.	R. P.
1	Dombaolayagamamukalana	305	3 30
1a	Dikweattanduwakele (P.P. 2,593/8,183 and 8,184)	29	2 35
2	Dombaolayagamawewa	1	1 14
		336	3 39

and bounded as follows : on the north by the village limit of Kudawewa ; on the east by the minor road from Endagala to Kurunegala ; on the south by the Kala-oya ; on the west by the village limit of Gallewa.



Scale of 16 Chains to an Inch.

Situation : Dombaolayagama village in Nambade tulana of Eppawala korale.

Preliminary plan 448.

Lot.	Name of Land.	Extent.	
		A.	R. P.
1	Dombaolayagamamukalana	305	3 30
1a	Dikweattanduwakele (P.P. 2,593/8,183 and 8,184)	29	2 35
2	Dombaolayagamawewa	1	1 14
		336	3 39

Sheet F 19
5—13

Surveyor-General's Office,
Colombo, April 21, 1906.
2,464

R. S. TEMPLETON,
for Surveyor-General.
Anuradhapura S. O. 51—1906

Notice under "The Waste Lands Ordinances of 1897, 1899, 1900, and 1903."

TAKE notice, that unless within three months from the 25th day of May, 1906, the persons, if any, who claim any interest in the lands hereinafter mentioned, or in any one or more of such lands, make claim in person or in writing to the said lands or any one of them, or to some interest therein, to W. E. Wait, Esq., Special Officer appointed under section 28 of "The Waste Lands Ordinances, 1897, 1899, 1900, and 1903," at his office at Hill House, Mutwal, Colombo :

Such Special Officer, in pursuance of the powers vested in him by the said Ordinances, will declare by writing under his hand that the said lands, or such of them as to which no claim has been made, are the property of the Crown.

W. E. WAIT,
Special Officer.

Description of the Lands referred to.

The following lots situated in the village of Bellankadawala in the Galkadawala tulana of the Nuwaragam korale of the Nuwaragampalata, in the North-Central Province, as described in the annexed certified tracing :—

Preliminary plan 479.

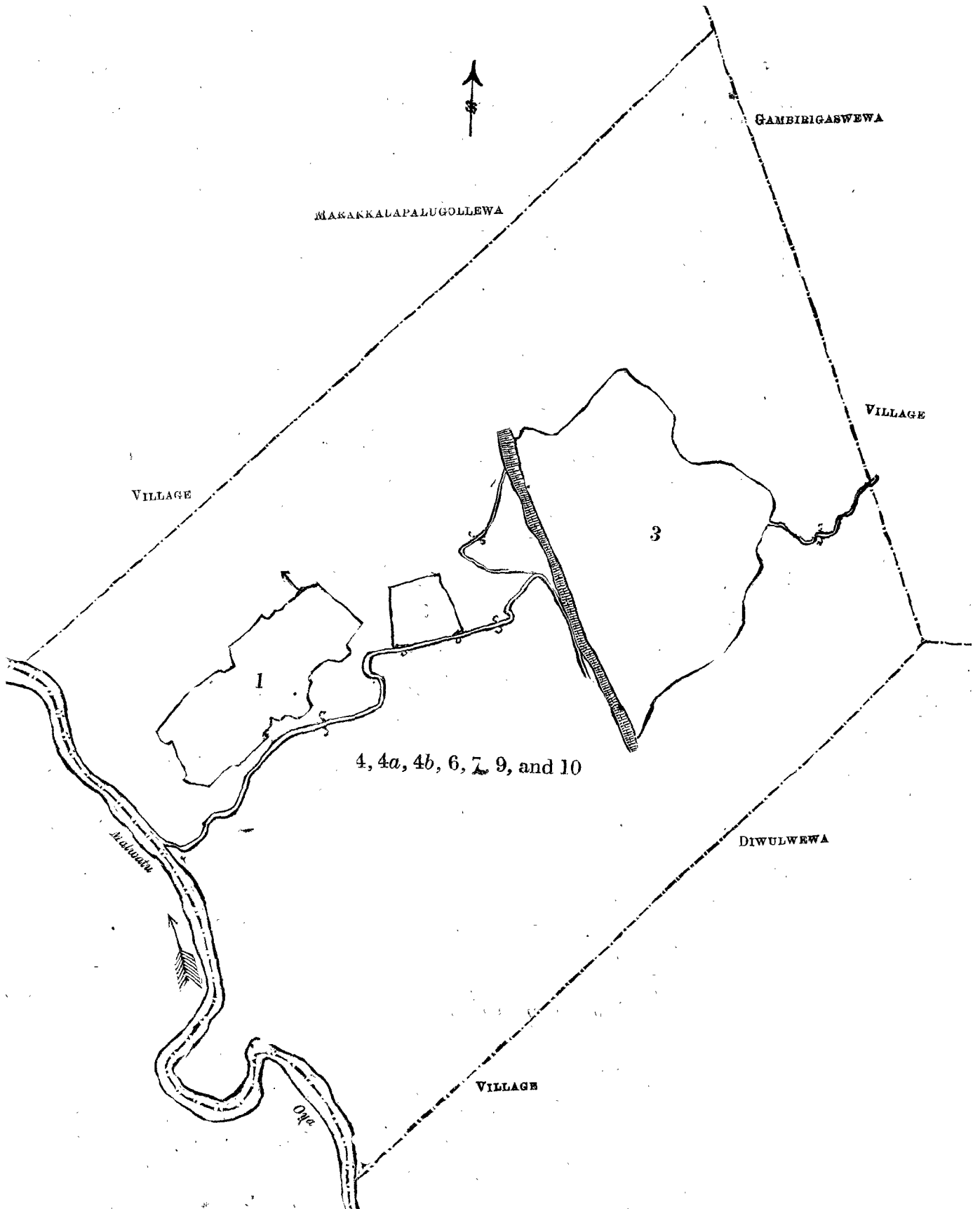
Lot.	Name of Land.	Extent.	
		A.	R. P.
4	Bellankadawalakele	591	2 4
4a	Do.	0	0 8
4b	Do.	0	0 2
6	Bellankadawalapalugangodakele	3	3 0
7	Bellankadawalakumbura (P.P. 2,555/8,039 and 8,040)	1	3 33
9	Bellankadawalakele	3	2 2
10	Do.	0	1 21
		601	0 30

and bounded as follows : on the north by the village limit of Marakkalapalugollewa ; on the east by the village limit of Gambirigaswewa, the village limit of Diwulwewa ; on the south by the Malwatu-oya ; on the west by the Malwatu-oya, the village limit of Marakkalapalugollewa.

NOTE.—The following lots lying within the above boundaries are excluded from this notice, and their aggregate acreage of 103 acres 1 rood and 34 perches is not included in the acreage of 601 acres and 30 perches given above :—

Preliminary plan 479.

Lot.	Name of Land.	Extent.	
		A.	R. P.
1	Bellankadawalapurawela	25	1 29
2	T. P. 221,404	5	0 37
3	Bellankadawalawewa	72	3 6
8	Bellankadawalakumbura	0	0 2
		103	1 34



Scale of 16 Chains to an Inch.

Situation: Bellankadawala village in Galkadawala tulana of Nuwaragam korale.

Preliminary plan 479.

Lot.	Name of Land.	Extent.		
		A.	R.	P.
4	Bellankadawalakele	591	2	4
4a	Do.	0	0	8
4b	Do.	0	0	2
6	Bellankadawalapalugangodakele	3	3	0
7	Bellankadawalakumbura (P.P. 2,555/8,039 and 8,040)	1	3	33
9	Bellankadawalakele	3	2	2
10	Do.	0	1	21
		<hr/>	<hr/>	<hr/>
		601	0	30
<i>Lots excluded.</i>				
1	Bellankadawalapurawela	25	1	29
2	T. P. 221,404	5	0	37
3	Bellankadawalawewa	72	3	6
8	Bellankadawalakumbura	0	0	2
		<hr/>	<hr/>	<hr/>
		103	1	34

Sheets F ⁴/₁₀ and F ⁴/₃₋₁₁

Surveyor-General's Office,
Colombo, April 23, 1906.
2,465

R. S. TEMPLETON,
for Surveyor-General.
Anuradhapura S. O. 52—1906

Notice under "The Waste Lands Ordinances of 1897, 1899, 1900, and 1903."

TAKE notice, that unless within three months from the 25th day of May, 1906, the persons, if any, who claim any interest in the land hereinafter mentioned, make claim in person or in writing to the said land or to some interest therein to W. E. Wait, Esq., Special Officer appointed under section 28 of "The Waste Lands Ordinances, 1897, 1899, 1900, and 1903," at his office at Hill House, Mutwal, Colombo:

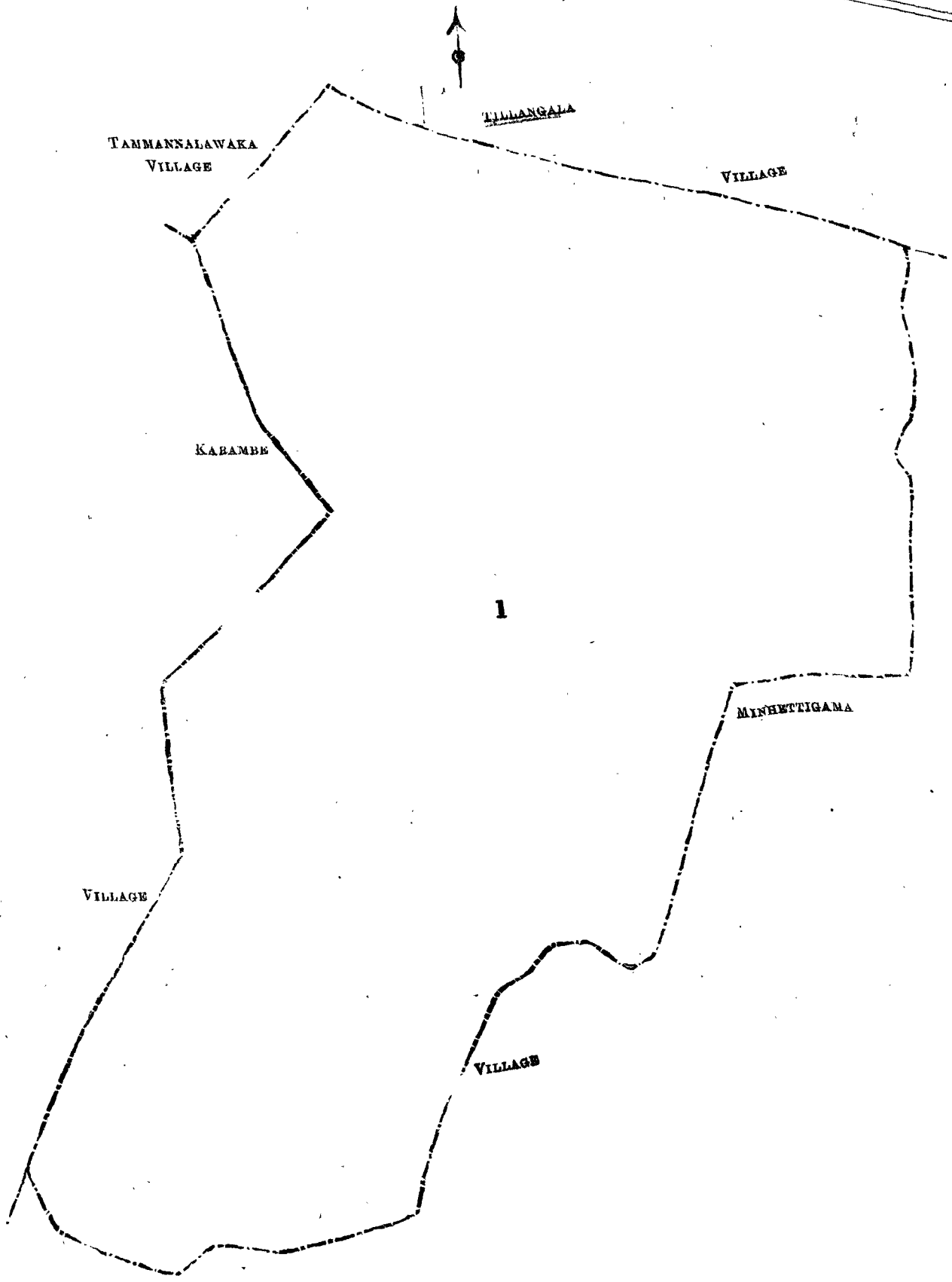
Such Special Officer, in pursuance of the powers vested in him by the said Ordinances, will declare by writing under his hand that the said land, to which no claim has been made, is the property of the Crown.

W. E. WAIT,
Special Officer.

Description of the Land referred to.

The land commonly called or known as Kudagamakatuwa, situated in the village of Kudagama in the Pahalawewu tulana of the Kende korale of the Nuwaragampalata, in the North-Central Province, containing in extent 179 acres 1 rood and 1 perch, shown as lot 1 in preliminary plan 452 and in the annexed certified tracing therefrom, and bounded as follows: on the north by the village limit of Tammannalawaka, the village limit of Tillangala; on the east and south by the village limit of Minhettigama; on the west by the village limit of Karambe.

[For Tracing see page 483.]



Scale of 8 Chains to an Inch.

Situation: Kudagama village in Pahala Wewtulana of Kende korale.

Preliminary plan 452.

Lot.	Name of Land.	Extent. A. E. P.
I	Kudagamakatuwa	179 1 1

Surveyor-General's Office,
Colombo, April 23, 1906.

Sheets C²⁴₁₉₋₂₇ and C²⁴₃₅₋₄₃

R. S. TEMPLETON,
for Surveyor-General.

Anuradhapura S. O. 53—1906

2,466

office under "The Waste Lands Ordinances of 1897, 1899, 1900, and 1903."

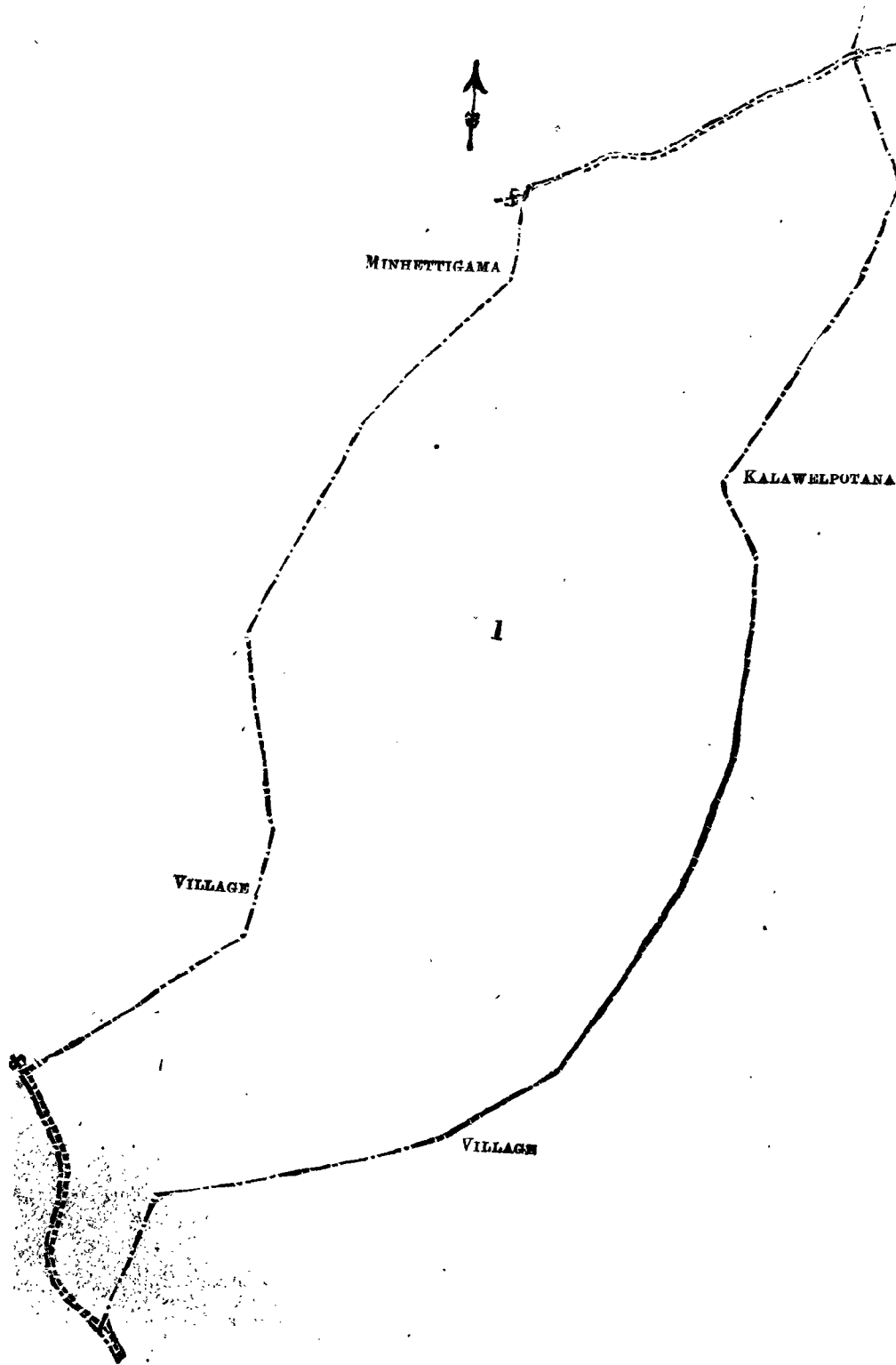
TAKE notice, that unless within three months from the 25th day of May, 1906, the persons, if any, who claim any interest in the land hereinafter mentioned, make claim in person or in writing to the said land or to some interest therein to W. E. Wait, Esq., Special Officer appointed under section 28 of "The Waste Lands Ordinances, 1897, 1899, 1900, and 1903," at his office at Hill House, Mutwal, Colombo :

Such Special Officer, in pursuance of the powers vested in him by the said Ordinances, will declare by writing under his hand that the said land, to which no claim has been made, is the property of the Crown.

W. E. WAIT,
Special Officer.

Description of the Land referred to.

The land commonly called or known as Parasanwewekatuwa, situated in the village of Parasanwewa in the Pahalawewu tulana of the Kende korale of the Nuwaragampalata, in the North-Central Province, containing in extent 99 acres 2 roods and 36 perches, shown as lot 1 in preliminary plan No. 454 and in the annexed certified tracing therefrom, and bounded as follows : on the north by the village limit of Minhettigama, the village limit of Kalawelpotana ; on the east and south by the village limit of Kalawelpotana ; on the west by the village limit of Minhettigama.



Situation : Parasanwewa village in Pahala Wewtulana of Kende korale.
Preliminary plan 454.

Lot.	Name of Land.	Extent.	
		A.	R. P.
1	Parasanwewekatuwa	99	2 36

Sheet C ²⁴
35—43

Surveyor-General's Office,
Colombo, April 21, 1906.
2,467

R. S. TEMPLETON,
for Surveyor-General.
Anuradhapura S. O. 54—1906

Notice under "The Waste Lands Ordinances of 1897, 1899, 1900, and 1903."

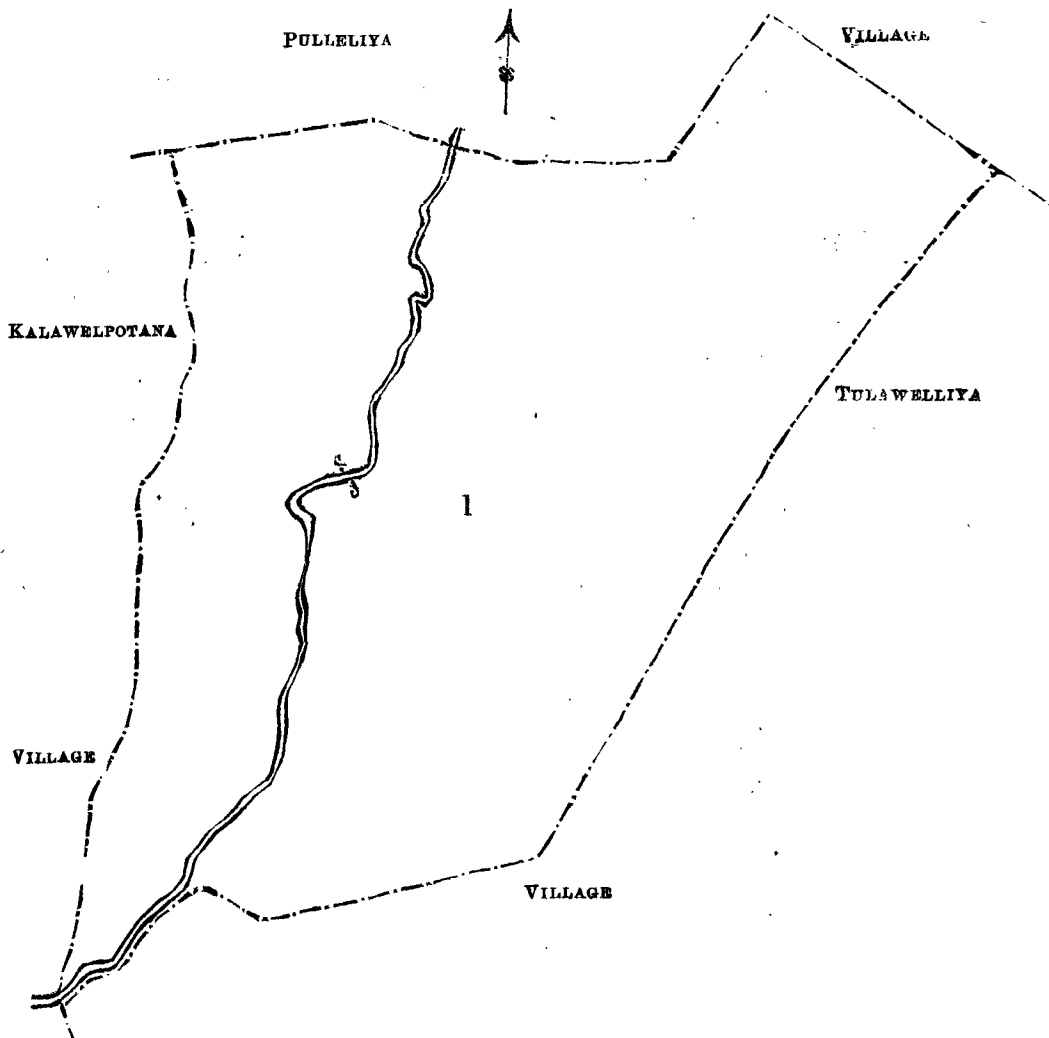
TAKE notice, that unless within three months from the 25th day of May, 1906, the persons, if any, who claim any interest in the land hereinafter mentioned, make claim in person or in writing to the said land or to some interest therein to W. E. Wait, Esq., Special Officer appointed under section 28 of "The Waste Lands Ordinances, 1897, 1899, 1900, and 1903," at his office at Hill House, Mutwal, Colombo :

Such Special Officer, in pursuance of the powers vested in him by the said Ordinances, will declare by writing under his hand that the said land, to which no claim has been made, is the property of the Crown.

W. E. WAIT,
Special Officer.

Description of the Lands referred to.

The land commonly called or known as Kumbukwewamukalana, situated in the village of Kumbukwewa in the Pahalawewu tulana of the Kende korale of the Nuwaragampalata, in the North-Central Province, containing in extent 78 acres 2 roods and 10 perches, shown as lot 1 in preliminary plan No. 462 and in the annexed certified tracing therefrom, and bounded as follows : on the north by the village limit of Pulleliya : on the east and south by the village limit of Tulawelliya, on the west by the village limit of Kalawelpotana.



Scale of 8 Chains to an Inch.

Situation : Kumbukwewa village in Pahala Wewtulana of Kende korale.

Preliminary plan 462.

Lot.	Name of Land.	Extent.		
		A.	R.	P.
1	Kumbukwewamukalana	78	2	10

Sheet C ²⁴
36—44

Surveyor-General's Office,
Colombo, April 21, 1906.

2,468

R. S. TEMPLETON,
for Surveyor-General.

Anuradhapura S. O. 55—1906

FINAL ORDERS.

Order under Section 2 of "The Waste Lands Ordinances of 1897, 1899, 1900, and 1903," declaring Lands to be Crown Property.

In the matter of the lands commonly called or known as Mudunnegamahena and Mudunnegamakele, situate in the village of Mudunnegama in the Pahala Medagandahe tulana of the Nuwaragam korale of the Nuwaragampalata, in the North-Central Province, and of "The Waste Lands Ordinances of 1897, 1899, 1900, and 1903."

THE notice required by section 1 of "The Waste Lands Ordinances of 1897, 1899, 1900, and 1903," having been duly published in manner prescribed by that section in respect of the above-named lands (*vide* Notice No. 2,352), and no claim having been made to the said lands or to any interest therein within the period of three months from the date specified in the said notice. I, Walter Ernest Wait, Special Officer appointed under section 28 of the said Ordinances, under and by virtue of the powers vested in me in that behalf by section 2 of the said Ordinances, do hereby on this 24th day of March, 1906, order and declare that the said lands, as more fully described herein below, situate in the village of Mudunnegama in the Pahala Medagandahe tulana of the Nuwaragam korale of the Nuwaragampalata, in the North-Central Province, and shown as lots 2, 3, 5, and 6 in preliminary plan No. 319 and in the annexed certified tracing therefrom, and containing in extent 241 acres 1 rood and 35 perches, are the property of the Crown.

Description of the Lands referred to.

The following lots situated in the village of Mudunnegama in the Pahala Medagandahe tulana of the Nuwaragam korale of the Nuwaragampalata, in the North-Central Province, as described in the annexed certified tracing :—

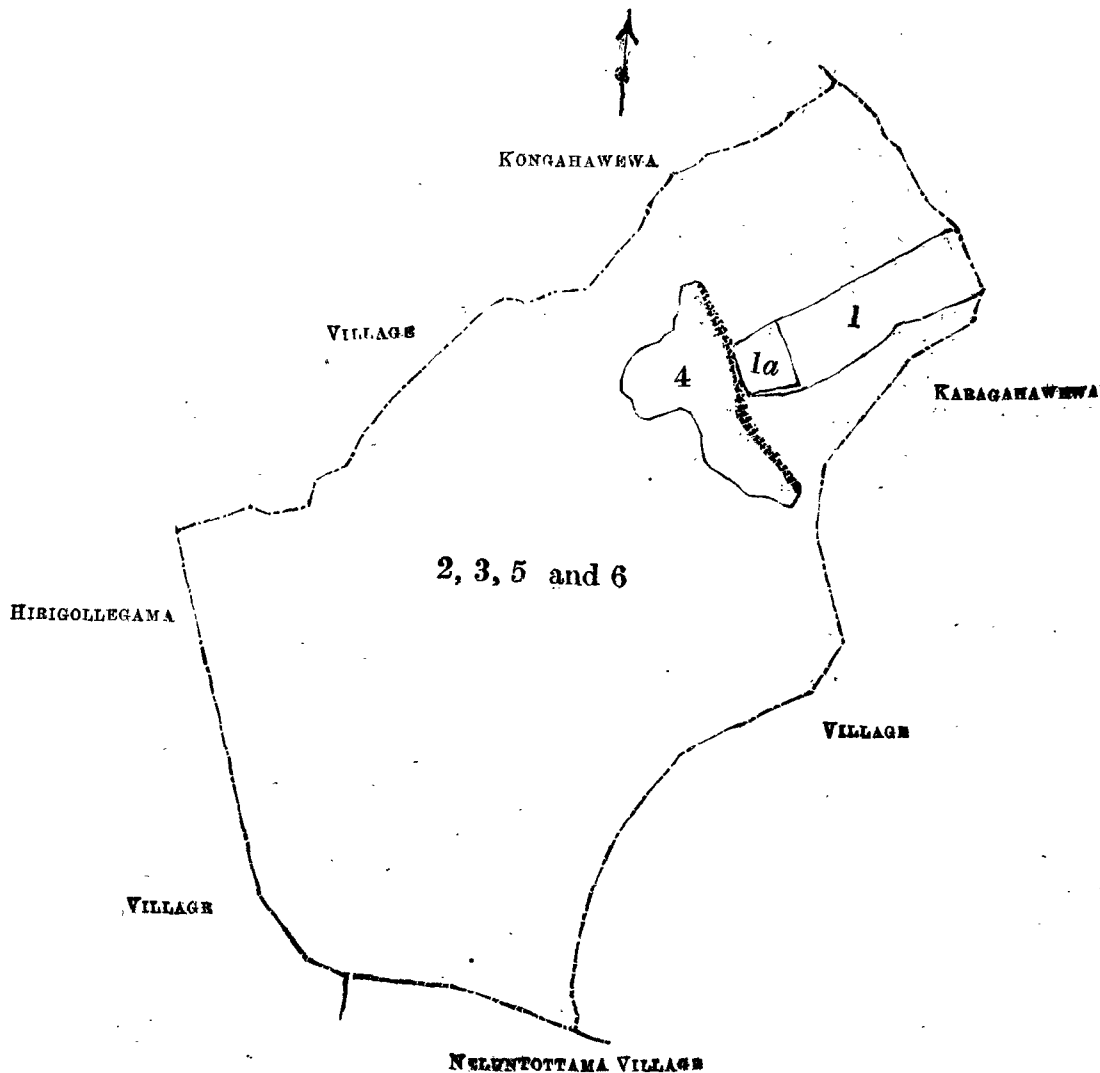
Lot.	Name of Land.	Preliminary plan 319.			Extent.		
		A.	R.	P.	A.	R.	P.
2	Mudunnegamahena	7	3	5	7	3	5
3	Do.	1	2	10	1	2	10
5	Do.	1	0	25	1	0	25
6	Mudunnegamakele	230	3	35	230	3	35
		<hr/>			<hr/>		
		241	1	35	241	1	35

and bounded as follows : on the north by the village limit of Kongahawewa ; on the east by the village limit of Karagahawewa ; on the south by the village limit of Neluntottama, the village limit of Hirigollegama ; on the west by the village limit of Hirigollegama.

NOTE.—The following lots lying within the above boundaries are excluded from this order, and their aggregate acreage of 21 acres 1 rood and 18 perches is not included in the acreage of 241 acres 1 rood and 35 perches given above :—

Lot.	Name of Land.	Preliminary plan 319.			Extent.		
		A.	R.	P.	A.	R.	P.
1	Mudunnegamawela	10	1	25	10	1	25
1a	T. P. 153,319	1	3	28	1	3	28
4	Mudunnegamawewa	9	0	5	9	0	5
		<hr/>			<hr/>		
		21	1	18	21	1	18

W. E. WAIT.



Scale of 16 Chains to an Inch.

Situation : Mudunnegama village in Pahala Medagandahe tulana of Nuwaragam korale.

Preliminary plan 319.

Lot.	Name of Land.	Extent. A. R. P.
2	Mudunnegamahena	7 3 5
3	Do.	1 2 10
5	Do.	1 0 25
6	Mudunnegamakele	230 3 35
		<hr/>
		241 1 35

Lots excluded.

1	Mudunnegamawela	10 1 25
1a	T. P. 153,319	1 3 28
4	Mudunnegamawewa	9 0 5
		<hr/>
		21 1 18

Sheets F⁸₅₆₋₆₁ and F⁹₄₉₋₅₇

Surveyor-General's Office,
Colombo, August 29, 1905.
Anuradhapura S. O. 290

J. B. M. RIDOUT,
for Surveyor-General.

**Order under Section 4, Sub-section (1), of "The Waste Lands Ordinances of 1897, 1899, 1900, and 1903,"
declaring Lands to be Crown Property.**

In the matter of the lands commonly called or known as Nagahakuttiya, Nagahakuttiyahena, Potuwila *alias* Talgahamulleatmaga, Nugehena, &c., situate in the village of Bamunugama in the Kandaboda pattu of the Matara District, in the Southern Province, and of "The Waste Lands Ordinances of 1897, 1899, 1900, and 1903."

WHEREAS in pursuance of section 1 of the said Ordinances it was duly notified on the Tenth day of March, One thousand Nine hundred and Five, that if no claim to the lands commonly called or known as Nagahakuttiya, Nagahakuttiyahena, Potuwila *alias* Talgahamulleatmaga, Nugehena, &c., situate in the village of Bamunugama in the Kandaboda pattu of the Matara District, in the Southern Province, containing in extent 30 acres 2 roods and 18 perches, and shown as lots 63, 66, 67, 5,740/13,957, 22a, 57e, 22, and 57a in preliminary plan No. 98 and in the annexed certified tracings therefrom, was made to the Special Officer appointed under section 28 of the said Ordinances, within the period of three months from the date specified in such notice, such lands would be deemed the property of the Crown and dealt with on account of the Crown (*vide* Notice No. 2,156):

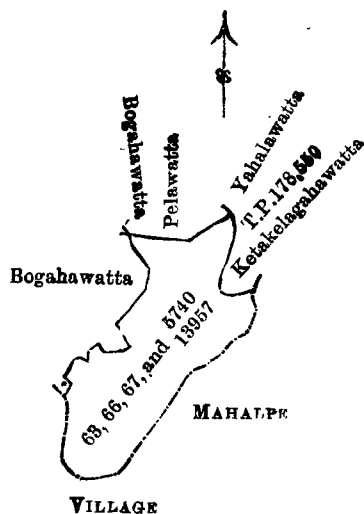
And whereas (1) Edirisin Kumasaruge Don Nikulas of Bamunugama, (2) Arambage Don Davith o ditto, (3) Hewamainattuge Juwan of ditto, and (4) Inath Appulige Dingi Baba of Murutamure made claim thereto, and whereas the said claimants have withdrawn their claims to the said lands, I, John George Fraser, Special Officer appointed under section 28 of the said Ordinances, under and by virtue of the powers vested in me in that behalf by section 4 of the said Ordinances, do hereby on this 29th day of March, 1906, order and declare, under section 4, sub-section (1), of the said Ordinances, that the said lands, as more fully described herein below, are the property of the Crown.

Description of the Lands referred to.

The following lots situated in the village of Bamunugama in the Kandaboda pattu of the Matara District, in the Southern Province, as described in the annexed certified tracings:—

I.		Preliminary plan 98.		Extent.	
Lot.		Name of Land.		A.	R. P.
63	..	Nagahakuttiya	..	0	3 14
66	..	Do.	..	13	0 18
67	..	Nagahakuttiyahena	..	1	1 1
5740/13957	..	Potuwila <i>alias</i> Talgahamulleatmaga	..	1	1 20
				<u>16</u>	<u>2 13</u>

and bounded as follows: on the north by Bogahawatta claimed by Jayasekara Liyana-arachchige Appu, Pelawatta claimed by Wiratunge Kalu Appu; on the east by Yahalawatta claimed by Liyanatantirigamage Don



Situation : Bamunugama village in Kandaboda pattu.

Preliminary plan 98.

Lot.	Name of Land.	Extent.		
		A.	R.	P.
63 ..	Nagahakuttiya	0	3	14
66 ..	Do.	13	0	18
67 ..	Nagahakuttiyehena	1	1	1
5740/13957 ..	Potuwila <i>alias</i> Talgahamulleatmaga	1	1	20
		<u>16</u>	<u>2</u>	<u>13</u>

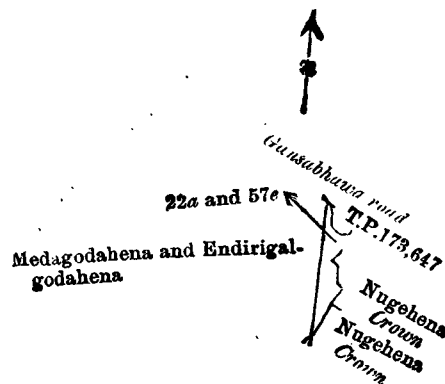
Sheet O 20
VI.Surveyor-General's Office,
Colombo, February 15, 1904.J. B. M. RIDOUT,
for Surveyor-General.

Lewis, (T.P. 178,550) Nakuttiyehena belonging to ditto, Ketakalagahawatta claimed by P. Babune and others, the village limit of Mahalpe; on the south by the village limit of Mahalpe; and on the west by the village limit of Mahalpe, Bogahawatta claimed by Jayasekarahyane Arachchige Appu.

II.

Lot.	Name of Land.	Extent.		
		A.	R.	P.
22a ..	Nugehena	0	0	5
57c ..	Do.	0	3	30
		<u>0</u>	<u>3</u>	<u>35</u>

and bounded as follows, on the north by a Gansabhawa road (T. P. 173,647), Galpatdeniyahena sold by Crown to Don Adirian Ranawira; on the east by Nugehena belonging to Crown; on the south by Nugehena.



Scale of 16 Chains to an Inch.

Situation : Bamunugama village in Kandaboda pattu.

Preliminary plan 98.

Lot.	Name of Lland.	Extent		
		A.	R.	P.
22a ..	Nugehena	0	0	5
57c ..	Do.	0	3	30
		<u>0</u>	<u>3</u>	<u>35</u>

Surveyor-General's Office,
Colombo, February 15, 1905.Sheet O 20
VI.J. B. M. RIDOUT,
for Surveyor-General.

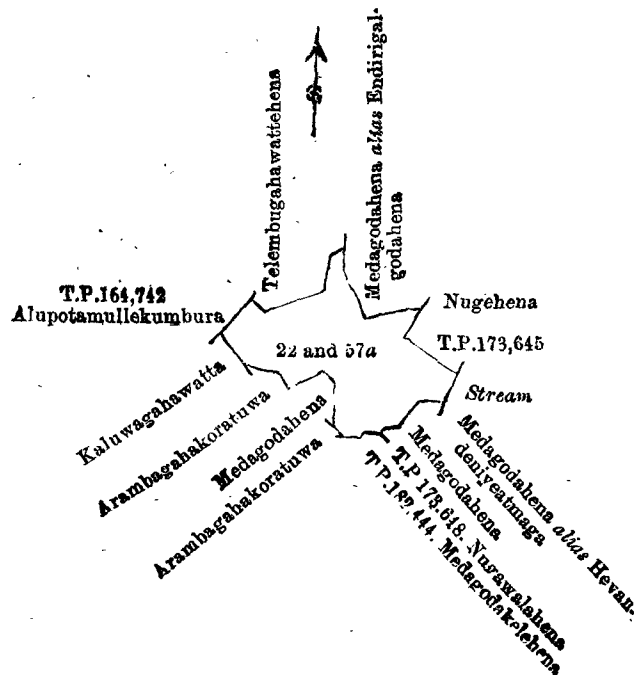
sold by Crown to Ranawirage Don Dines; on the west by Endirigal-godahena sold by Crown to Edirisin Kumasaruge Don Tiadoris and others, Medagodahena sold by Crown to ditto.

III.

Preliminary plan 98.

Lot.	Name of Land.	Extent.		
		A.	R.	P.
22 ..	Medagodahena <i>alias</i> Endirigalgodahena ..	0	2	20
57a ..	Medagodehena	12	1	30
		13	0	10

and bounded as follows : on the north by Telembugahawattehena sold by Crown to Edirisin Kumasaruge Don Tiadoris and others, Medagodahena *alias* Endirigalgodahena sold by Crown to ditto ; on the east by Nugehena sold by Crown to Ranawirage Don Dines, (T. P. 173,645) Iriyagalamadahena, a stream ; on the south by Medagodahena *alias* Hevandeniya-atmaga claimed by Edirisinge Don Theadoris, Medagodahena claimed by ditto,



Scale of 16 Chains to an Inch.

Situation : Bamunugama village in Kandaboda pattu.

Preliminary plan 98.

Lot.	Name of Land.	Extent.		
		A.	R.	P.
22 ..	Medagodahena <i>alias</i> Endirigalgodahena ..	0	2	20
57a ..	Medagodehena	12	1	30
		13	0	10

Surveyor-General's Office,
Colombo, February 15, 1904.Sheet O 20
VI.J. B. M. RIDOUT.
for Surveyor-General.

(T. P. 173,648) Nugawalahena, (T. P. 182,444) Medagodakelehena ; and on the west by Arambagahakoratuwa claimed by Liyanatantirigamage Sinno Appu and others, Medagodahena sold by Crown to Liyanatantirigamage Sami Appu and another, Arambagahakoratuwa claimed by Liyanatantirigamage Sinno Appu and others, Kaluwagahawatta claimed by Pallikkondage Don Andris, (T. P. 164,742) Alupotamullekumbura.

March 29, 1906.
Matera S. O. 1,323J. G. FRASER,
Special Officer.

Reference under Section 5 of "The Waste Lands Ordinances of 1897, 1899, 1900, and 1903."

Matara District Court Case No. 7.

In the matter of the lands commonly called or known as Tanahengodahena, Waulgalendahena or Haldolehena *alias* Dekuttuhena, Mimanakolamandiyehena, Gulanehena, Karanketiyehena, Horagasmandiyehena, Galenagodahena, Galenagodahena, Vitiyalagodahena, Wanahalagodahena, Renadolehena, Aturuwetiyehehena, Godamagahena, Hiriketideniyehena, Galennagodahena, situate in the village of Beragama in the Kandaboda pattuwa of the Matara District, in the Southern Province, and of "The Waste Lands Ordinances of 1897, 1899, 1900, and 1903."

THE notice required by section 1 of the said Ordinances having been duly given on the 9th day of December, 1904, and published in the *Government Gazette* of the Ninth day of December, 1904, in respect of the lands as more fully described in the annexed list (*vide* Notice No. 2,092), and claims having been made thereto by (1) Hewapatiranage Penis, (2) Wewela Jasinge Louis, (3) Lavonis Peter Rajapaksa, and (4) Wanniachchikankanange Don Andris, all of Beragama, and due inquiry having been made by me, John George Fraser, Special Officer appointed under section 28 of the said Ordinances into the said claims; and whereas I do not admit the claims of the said claimants (1) Hewapatiranage Penis, (2) Wewela Jasinge Louis, (3) Lavonis Peter Rajapaksa, and (4) Wanniachchikankanange Don Andris, all of Beragama, and have failed to enter into any agreement with the said claimants (1) Hewapatiranage Penis, (2) Wewela Jasinge Louis, (3) Lavonis Peter Rajapaksa, and (4) Wanniachchikankanange Don Andris, all of Beragama, in respect thereof, such claims are therefore referred by me, under the powers vested in me by sections 5 and 6 of the said Ordinances, to the District Judge of Matara.

The valuation of the lands involved in this reference is Rs. 2,240.

October 24, 1905.

J. G. FRASER,
Special Officer.

List of Lands above referred to.

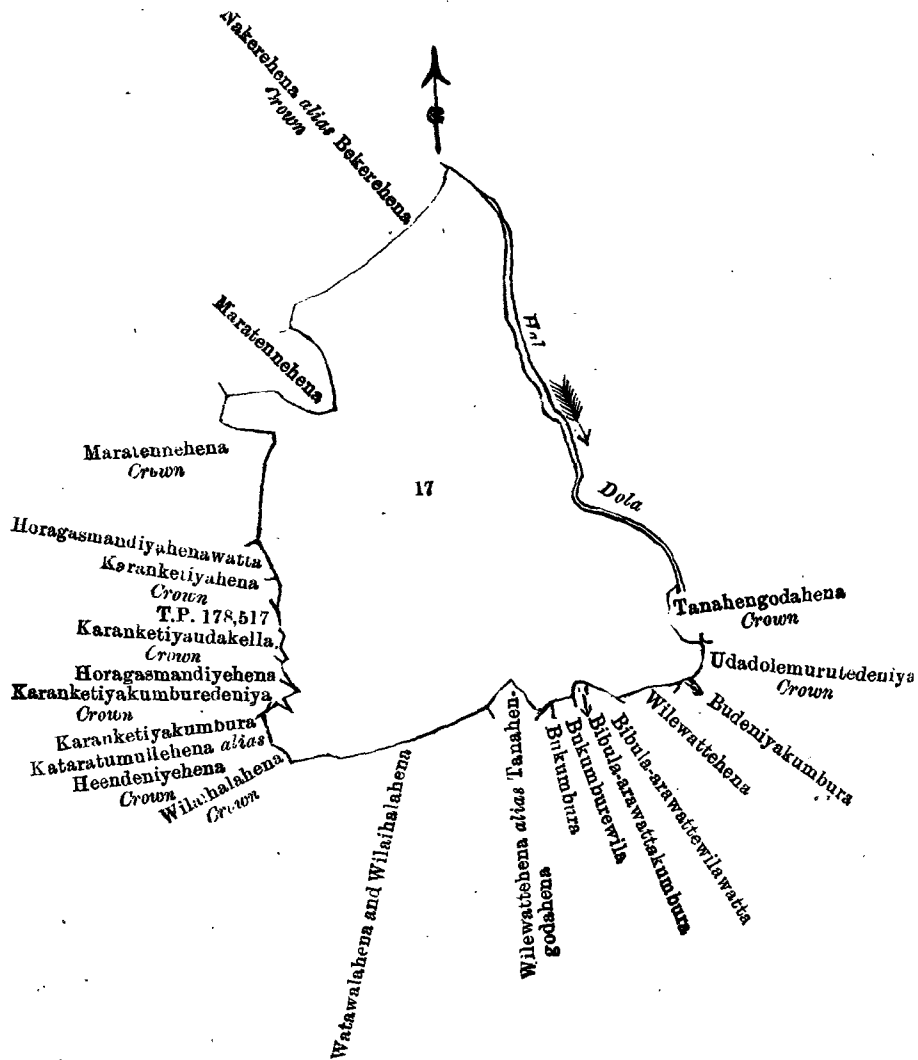
The following lots situated in the village of Beragama in the Kandaboda pattu of the Matara District, in the Southern Province, as described in the annexed certified tracings:—

I.

Lot.	Preliminary plan 91. Name of Land.	Extent.		
		A.	R.	P.
17	Tanahengodahena, Waulgalendahena or Haldolehena <i>alias</i> Dekuttuhena, Mimanakolamandiyehena, Gulanehena, Karanketiyehena, Horagasmandiyehena	104	3	17

and bounded as follows: on the north by Nakerehena *alias* Bekerehena belonging to the Crown; on the east by the Haldola, Tanahengodahena belonging to the Crown, Udadolamurutedeniya belonging to the Crown and claimed by Wewala Jasinge Louise and others; on the south by Boodeniyakumbura claimed by Palatuwege Kaluappu and others, Vilewattehena claimed by Kansarege Babuwa, Bibula-arawattewilewatta claimed by Wewala Jasinge Louise, Bibula-arawattetekumbura claimed by ditto, Bukumburevila claimed by Hewapatiranage Penis and others, Bukumbura claimed by ditto, Wilewattehena *alias* Tanahengodahena claimed by

[For Tracing see page 492]



Scale of 16 Chains to an Inch.

Situation : Beragama village in Kandaboda pattu, Matara District.

Preliminary plan 91.

Lot.	Name of Land.	Extent. A. R. P.
17	Tanahengodahena, Waulgalendahena or Haldolehena <i>alias</i> Dekuttuhena, Mimanakolamandiyehena, Gula- nehena, Karanketiyehena, Horagasmandiyehena ..	104 3 17

Sheet O 20
1

Surveyor-General's Office,
Colombo, October 3, 1905.

J. B. M. RIDOUT,
for Surveyor-General.

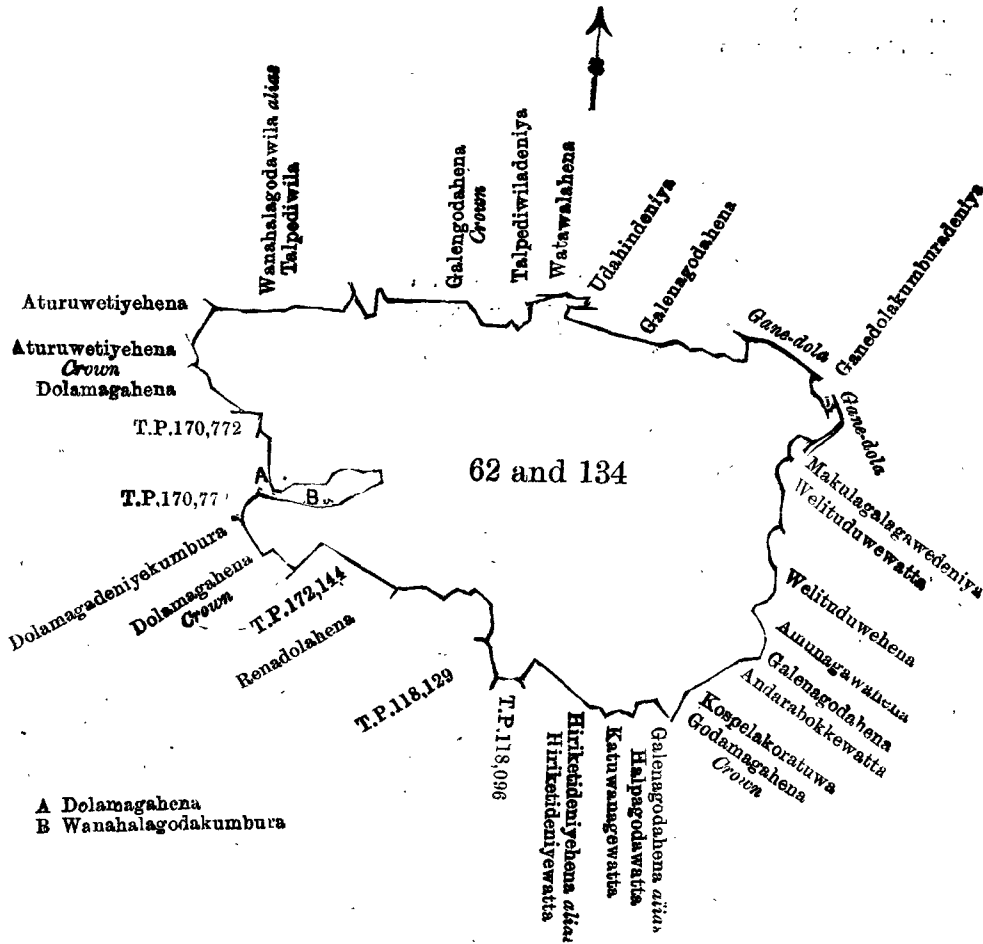
Hewagamage Siman Appu, Watawalahena and Wilaihalahena belonging to Hewapatiranaige Penis and others, Wilaihalahena belonging to ditto; on the west by Kataratumullehena *alias* Heendeniyehena belonging to Crown, Karanketiyekumbura belonging to H. Don James, Karanketiyekumburadeniya belonging to the Crown, Horagasmandiyehena claimed by Hewahalpege Sinno and others, Karanketiyaudakella belonging to the Crown, Horagasmandiyahena belonging to H. H. Siman Appu (T.P. 178,517), Karanketiyahena belonging to the Crown, Horagasmandiyahenawatta claimed by Hewahalpege Sinno and others, Maratennehena belonging to the Crown, Maratennehena claimed by Ranagalage Dissan and others.

II.

Preliminary plan 91.

Lot.	Name of Land	Extent. A. R. P.
62	Galenagodahena ..	0 0 10
134	Galenagodahena, Vitiyalagodahena, Wanahalagoda- hena, Renadolehena, Aturuwetiyehehena, Godamaga- hena, Hiriketideniyehena	116 3 9
		<u>116 3 19</u>

and bounded as follows: on the north by Wanahalagodawila *alias* Talpediwila claimed by Hewapatiranaige Penis and others, Galennagodahena (88) belonging to Crown, Talpediwiladeniya (87) claimed by Hewapati ranage Penis, Watawalahena belonging to Hewapatiranaige Penis and others, Udahindeniya (89) claimed by Hewapatiranaige Don Carolis, Galenagodahena claimed by ditto, the Ganedola; on the east by Ganedolakumburedeniya (104) claimed by Jasinge Don Bastian and others, the Ganedola, Makulagalagawadeniya (136) claimed by Jatunge Don Louise and others, Welituduwehena (135) claimed by Jatunge Don Mathes and others, Welituduwehena (170) claimed by Jatunge Dahanayaka Don Jamis and others, Amunagawahena (170) claimed by ditto, Galenagodahena claimed by Arachchige Kaluappu, Andarabokkewatta (170) claimed by Jatunge Dahanayaka Don Jamis and others, Kospelakoratuwa claimed by ditto, Godamagahena belonging to Crown; on the south by Galenagodahena *alias* Halpagodawatta claimed by Kodituwakkuge Siyadoris and others,



Scale of 16 Chains to an Inch.

ituation: Beragama village in Kandaboda pattu.

Preliminary plan 91.

Lot.	Name of Land.	Extent.		
		A.	R.	P.
62	Galenagodahena	0	0	10
134	Galenagodahena, Vitiyalagodahena, Wanahalagoda- hena, Renadolahena, Aturuwetiyeheha, Godamaga- hena, Hiriketideniyehena	116	3	9
		<u>116</u>	<u>3</u>	<u>19</u>

Surveyor-General's Office,
Colombo, September 30, 1904.

Sheet O 20
1.

J. B. M. RIDOUT,
for Surveyor-General.

Katuwanagewatta claimed by Kodituwakkuge Sinnoappu and others, Hiriketideniyehena *alias* Hiriketideniye-
watta claimed by Hiriketigodage Andrishami and others, Koholanekumbura belonging to Hewahalpage
Don Bastian (T. P. 118,096), Palulindagawawatta belonging to Hewanarandeniyege Don Siman (T.P. 118,129),
Renadolahena claimed by Hewanarandeniyege Punchi Appu, Dolamagahena belonging to Hewanarandeniyege


Punchiappu and others (T.P. 172,144), Dolamagahena (159) belonging to Crown, Dolamagadeniyekumbura (158) claimed by Hewanarandeniyege Punchiappu and others; on the west by Dolamagahena belonging to Gammedage Punchiappu T.P. 170, 72 (131a), Dolamagahena claimed by Gammedage Punchiappu, Wamahalgodakumbura (132 and 133) claimed by Hewanarandeniyege Punchiappu, Dolamagahena (131a) claimed by Gammedage Punchiappu, Dolamagahena belonging to Gammedage Punchiappu (T.P. 170,772), Dolamagahena (131) claimed by Gammedage Punchiappu, Aturuwetiyehehena (103) belonging to Crown, Aturuwetiyehehena (78) claimed by Ranagalage Dingiappu and others.

III.

Preliminary plan 91.

Lot.	Name of Land.	Extent.	
		A.	R. P.
88	Galennagodahena	1	1 18

and bounded as follows: on the north by Talpediwiladeniya claimed by Hewapatiranaige Penis and others;



Scale of 16 Chains to an Inch.

Situation: Beragama village in Kandaboda pattu.

Preliminary plan 91.

Lot.	Name of Land	Extent.	
		A.	R. P.
88	Galennagodahena	1	1 18

Surveyor-General's Office,
Colombo, September 30, 1904.

Sheet O 20
1.

J. B. M. RIDOUT,
for Surveyor-General.

on the east, south, and west by Galennagodahena belonging to Crown.

October 24, 1905.

J. G. FRASER,
Special Officer.

Decree.

In the District Court of Matara.

Hewapatiranaige Penis and others Plaintiffs
No. 7. Vs.

The Assistant Government Agent, Matara Defendant

This action coming on for final disposal before T. R. E. Loftus, Esq., District Judge of Matara, on the 29th day of January, 1906, in the presence of Proctor Mr. C. A. Altendorff on the part of the defendant, and the plaintiffs having appeared and consented: It is ordered and decreed that our Sovereign Lord the King be and he is hereby declared entitled, as absolute owner, to the following lots of land situated in the village of Beragama in the Kandabada pattu of the Matara District, Southern Province:—

I.

Preliminary plan 91.

Lot.	Name of Land.	Extent.	
		A.	R. P.
17	Tanahengodahena, Waulgalendahena or Haldolehena alias Dekuttuhena, Mimanakolamandiyehena, Gula- nehena, Karanketiyehehena, Horagasmandiyehena ..	104	3 17

and bounded on the north by Nakarehena alias Bekerehena belonging to the Crown; east by the Haldola, Tanahengodahena belonging to the Crown, Udadolamurutedeniya belonging to the Crown and claimed by Wewile Jasinge Louise and others; and south by Boodeniyakumbura claimed by Palatuwege Kalu Appu and others, Vilewattehena claimed by Kansawage Babowe, Bibula-arawattewilawatta claimed by Wewile Jasinge Louise, Bibulu-arawattakumbura claimed by ditto, Bukumburewile claimed by Hewa Patiranaige Penis and others, Bukumbura claimed by ditto, Wilewattehena alias Tanahengodahena claimed by Hewagamage Siman Appu, Watawalahena and Wilaihalahena belonging to Hewapatiranaige Penis and others, Wilaihalahena belonging to ditto; west by Kataratumullahena alias Heendeniyahena belonging to the Crown, Karanketiyehekumbura belonging to H. Don James, Karanketiyehekumburadeniya belonging to the Crown, Horagasmandiyehena claimed by Hewahalpege Sinno and others, Karanketiyeudakella belonging to the Crown, Horagasmandiyehena belonging to H. H. Siman Appu (T.P. 178,517), Karanketiyehehena belonging to the Crown, Horagasmandiyehenewatta claimed by Hewahalpege Sinno and others, Maratennehena belonging to the Crown, Maratennehena claimed by Ranagalage Dissan and others.

II.
Preliminary plan 91.

Lot.	Name of Land.	Extent.		
		A.	R.	P.
62 ..	Galenegodahena	0	0	10
134 ..	Galenegodahena, Vitiyalagodahena, Wanahalagodahena, Renedolahena, Aturuwetiyehehena, Godamagehena, and Hiriketideniyahena	116	3	9
		<u>116</u>	<u>3</u>	<u>19</u>

and bounded on the north by Wanahalegodewile *alias* Talpediwile claimed by Hewapatirenage Penis and others, Galennegodahena (88) belonging to Crown, Talpediwiladeniya (87) claimed by Hewapatirenage Penis, Watawelahena belonging to ditto and others, Udaheendaniya (89) claimed by Hewapatirenage Don Carolis, Galenagodahena claimed by ditto, the Ganedola; east by Ganedolakumburadeniya (104) claimed by Jasinge Don Bastian and others, the Ganedola, Makulagalagawadeniya (136) claimed by Jatunga Don Louise and others, Welituduwewatta (135) claimed by Jatunga Don Mathes and others, Welituduwehena (170) claimed by Jatunga Dahanaike Don Jamis and others, Amunagawahena (170) claimed by ditto, Galenagodahena claimed by Arachchige Kalu Appu, Andarabokkewatta (170) claimed by Jatunga Dahanaike Don Jamis and others, Kospelakoratuwa claimed by ditto, Godamagehena belonging to Crown; south by Galenagodahena *alias* Halpagodawatta claimed by Kodituakkuge Siyadoris and others, Katuwanagewatta claimed by Kodituakkuge Sinno Appu and others, Hiriketideniyehena *alias* Hiriketideniyewatta claimed by Hiriketigodage Andrishami and others, Koholanekumbura belonging to Hewahalpege Don Bastian (T.P. 118,096), Palulindagawawatta belonging to Hewanarandeniya Don Siman (T.P. 118,129), Renadolahena claimed by Hewanarandeniya Punchi Appu, Dolamagehena belonging to ditto and others (T.P. 172,144), Dolamagehena (159) belonging to Crown, Dolamagadeniyakumbura (158) claimed by Hewanarandeniya Punchi Appu and others; and west by Dolamagehena belonging to Gammedege Punchi Appu T. P. 170,772 (131a), Dolamagehena claimed by ditto, Wanahalagodakumbura (132 and 133) claimed by Hewanarandeniya Punchi Appu, Dolamagahena (131a) claimed by Gammedege Punchi Appu, Dolamagehena belonging to Gammedege Punchi Appu (T.P. 170,772), Dolamagehena (131) claimed by Gammedege Punchi Appu, Aturuwetiyehehena (103) belonging to Crown, Aturuwetiyehehena (78) claimed by Ranagalage Dingi Appu and others.

III.
Preliminary plan 91.

Lot.	Name of Land.	Extent.		
		A.	R.	P.
88 ..	Galennagodahena	1	1	18

and bounded on the north by Talpediwiladeniya claimed by Hewapatirenage Penis and others; east, south, and west by Galenagodahena belonging to the Crown.

It is also ordered that the 1st, 3rd, and 4th plaintiffs do pay the defendant's costs of this action.

January 29, 1906.
Matara S. O. 1,324

THOS. R. E. LORTUS,
District Judge.

Galle District Court, Case No. 6.

Reference under Section 5 of Ordinance No. 1 of 1897.

In the matter of the lands commonly called or known as Hingamulla-addarakanatta, Hingamulla-addarakanatta *alias* Midellagahadeniya-addarakanatta, and Hingamulla-addaraokanda, situate in the village of Magedara in the Talpe pattu of the Galle District, in the Southern Province, and of "The Waste Lands Ordinances of 1897, 1899, 1900, and 1903."

THE notice required by section 1 of the said Ordinances having been duly given on the 5th day of June, 1903, and published in the *Government Gazette* of the Fifth day of June, 1903, in respect of the lands commonly called or known as Hingamulla-addarakanatta, Hingamulla-addarakanatta *alias* Midellagahadeniya-addarakanatta, and Hingamulla-addaraokanda, situated in the village of Magedara in the Talpe pattu of the Galle District, in the Southern Province, more fully described herein below:—

I.
Preliminary plan 6,396.

Lot.	Name of Land.	Extent.		
		A.	R.	P.
17071 ..	Hingamulla-addarakanatta	6	3	30
17072 ..	Hingamulla-addarakanatta <i>alias</i> Midellagahadeniya-addarakanatta	1	1	26
		<u>8</u>	<u>1</u>	<u>16</u>

and bounded as follows: on the north by Ensalwattamukalana belonging to Crown (2,418/3,871), Midellagahadeniya claimed by Wewelwala Hakuruhewage Punchibaba and others; on the east by Nawataliyadda claimed by ditto, Hingamullekumbura claimed by Mahadurage Karo and others, Hingamulleaddaraokanda belonging to Crown (6,396/17,073); on the south by Hingamullekumbura claimed by Mahadurage Karo and others; on the west by Hingamulleudumulla claimed by Mahadurage Siman and others.

II.

Preliminary plan 6,396.

Lot.	Name of Lan 1.	Extent
		A. B. P.
17073	Hingamulla-addaraokanda	0 0 10

and bounded as follows : on the north, east, and south by Hingamullekumbura claimed by Mahadurage Karo and others ; on the west by Hingamulleaddarakanatta belonging to Crown (6,396/17,071) (*vide* Notice No. 1,543) : and a claim having been made thereto by Walawedurage Amaris *alias* Hendrick of Dangedara in Galle District, and due inquiry having been made by me, John George Fraser, Special Officer appointed under section 28 of the said Ordinances into the said claim ; and whereas I do not admit the claim of the said claimant Walawedurage Amaris *alias* Hendrick of Dangedara in Galle District, and have failed to enter into any agreement with the said claimant Walawedurage Amaris *alias* Hendrick of Dangedara in Galle District in respect thereof, such claim is therefore referred by me, under the powers vested in me by sections 5 and 6 of the said Ordinance, to the District Judge of Galle.

The valuation of the land is Rs. 4,176. A list of other persons who are also interested in the lands is annexed

J. G. FRASER,
Special Officer.

March 28, 1905.

List of other persons who are also interested in the Lands.

- (1) Manage Hinnia of Dangedara, (2) Tallarambe Wewelwalahakuruhewage Dionis of Dangedara, 3) Galekodagodagamage James de Silva of Dangedara.

Decree.

In the District Court of Galle.

- (1) Walawedurage Amaris *alias* Hendrick of Dangedara, (2) Manage Hinnia of Dangedara, (3) Tallarambe Wewelwala Hakuruhewage Dionis of Dangedara, (4) Galekodagodagamage James de SilvaPlaintiff

No. 6.

Vs.

The Government Agent, Southern Province, on behalf of the CrownDefendant.

This action coming on for disposal before G. A. Baumgartner, Esq., District Judge, Galle, on the 2nd day of March, 1906, in the presence of Mr. Advocate J. Jayawardena, instructed by Mr. G. E. Abeywardana, Proctor, on the part of the 1st and 4th plaintiffs, and of Advocate Mr. C. M. Fernando, instructed by Mr. D. G. Goonewardene, Proctor, on the part of the Crown :

It is ordered that the Crown be and is hereby declared entitled to the lot No. 17,071, Hingamulla-addarakanotta, 6 acres 3 roods and 30 perches, lot 17,072, Hingamulla-addarakanatta *alias* Midellagahadeniya-addarakanatta, 1 acre 1 rood and 26 perches, and bounded as follows : on the north by Ensalwattamukulana belonging to the Crown (2,418/3,871), Midllagahadeniya claimed by Wewelwalahakuruhewage Puchi Baba and others ; on the east by Nawataliyadda claimed by ditto, Hingamullekumbura claimed by Mahadurage Karo and others, Hingamulleaddaraokanda belonging to Crown (6,396/17,073) ; on the south by Hingamullekumbura claimed by Mahadurage Karo and others ; on the west by Hingamulleudumulla claimed by Mahadurage Siman and others, and lot No. 17,073, Hingamulla-addaraokanda, 10 perches, bounded as follows : on the north, east, and south by Hingamullekumbura claimed by Mahadurage Karo and others ; on the west by Hingamulla-addarakanatta belonging to Crown (6,396/17,071) :

It is further ordered that the two claimants (1st and 4th plaintiffs) who have filed complaints do pay the costs of the Crown as taxed by the officer of the court.

G. A. BAUMGARTNER,
District Judge.

March 2, 1906.

Galle S. O. 125