

# Ceylon Government Gazette

Published by Authority.

No. 6,124—FRIDAY, JUNE 1, 1906.

PART I.—General: Minutes, Proclamations, Appointments, and General Government Notifications.

PART II.—Legal and Judicial.

PART III.—Provincial Administration.

PART IV.—Land Settlement.

PART V.—Mercantile, Marine, Municipal, Local, &c.

*Separate paging is given to each Part in order that it may be filed separately.*

## Part IV.—Land Settlement.

	PAGE		PAGE
Final Orders .. .. .	497	Preliminary Notices .. .. .	508

### FINAL ORDERS.

Order under Section 4, Sub-section (1), of "The Waste Lands Ordinances of 1897, 1899, 1900, and 1903," admitting Land to be Private Property.

In the matter of the land commonly called or known as Kinagollehena, situate in the village of Digallepallegama in the Bogoda korale of the Yatikinda division, in the Province of Uva, and of "The Waste Lands Ordinances of 1897, 1899, 1900, and 1903."

WHEREAS in pursuance of section 1 of the said Ordinances it was duly notified on the Sixteenth day of June, One thousand Nine hundred and Five, that if no claim to the land commonly called or known as Kinagollehena, situate in the village of Digallepallegama in the Bogoda korale of the Yatikinda division, in the Province of Uva, containing in extent 6 acres 1 rood and 16 perches, and shown as lot 31 in preliminary plan No. 100 and in the annexed certified tracing therefrom, was made to the Special Officer appointed under section 28 of the said Ordinances within the period of three months from the date specified in such notice, such land would be deemed the property of the Crown and dealt with on account of the Crown (*vide* Notice No. 2,201):

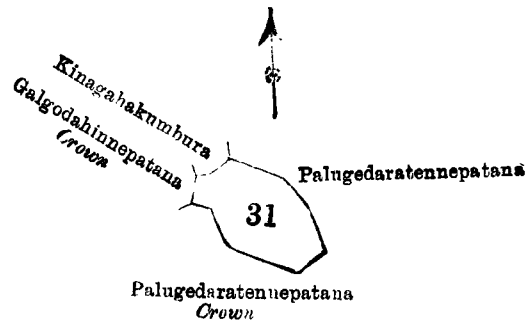
And whereas (1) Otalawegedara Appuhamy of Digallepallegama, (2) Wakkumburegedara Appuhamy of Digallepallegama, (3) Wakkumburegedara Banda of Digallepallegama, and (4) Udagamagedara Appuhami of Digallepallegama, made claim thereto, and I, John George Fraser, Special Officer appointed under section 28 of the said Ordinances, made due inquiry into such claim; I do hereby admit the claim of the said claimants to the said land, as more fully described herein below, under section 4, sub-section (1), of the said Ordinances.

*Description of the Land referred to.*

The following lot situated in the village of Digallepallegama in the Bogoda korale of the Yatikinda division, in the Province of Uva, as described in the annexed certified tracing :—

Preliminary plan 100.

Lot.	Name of Land.	Extent.	
		A.	R. P.
31	Kinagollehena	6	1 16



Scale of 16 Chains to an Inch.

Situation : Digalle Pallegama village in Bogoda korale

Preliminary plan 100.

Lot	Name of Land.	Extent.	
		A.	R. P.
31	Kinagollehena	6	1 16

Surveyor-General's Office,  
Colombo, March 23, 1906.

Sheet M 7  
62-60

J. B. M. RIDOUT,  
for Surveyor-General.

and bounded as follows : on the north, east, and south by Palugedaratennepatana belonging to the Crown ; and on the west by Galgodahinnapatana belonging to the Crown, Kinagahakumbura claimed by Badana arawegedara Kiriwante and others.

April 4, 1906.

Uva S.O. 866

J. G. FRASER,  
Special Officer.

**Order under Section 4, Sub-section (1), of "The Waste Lands Ordinances of 1897, 1899, 1900, and 1903, declaring Land to be Crown Property.**

In the matter of the land commonly called or known as Pupulehena, Etambagasdowehena, Tahanchihena, situate in the village of Digallepallegama in the Bogoda korale of the Yatikinda division, in the Province of Uva, and of "The Waste Lands Ordinances of 1897, 1899, 1900, and 1903."

WHEREAS in pursuance of section 1 of the said Ordinances it was duly notified on the Sixteenth day of June, One thousand Nine hundred and Five, that if no claim to the land commonly called or known as Pupulehena, Etambagasdowehena, Tahanchihena, situate in the village of Digallepallegama in the Bogoda korale of the Yatikinda division, in the Province of Uva, containing in extent 16 acres 2 roods and 32 perches, and shown as lot 29 in preliminary plan No. 100 and in the annexed certified tracing therefrom, was made to the Special Officer appointed under section 28 of the said Ordinances within the period of three months from the date specified in such notice, such land would be deemed the property of the Crown and dealt with on account of the Crown (*vide* Notice No. 2,201) :

And whereas (1) Otalawegedara Appuhami of Digalle Pallegama, (2) Badana-arawegedara Kiriwante o-ditto, (3) Badana-arawegedara Ukku Banda of ditto, (4) Badana-arawegedara Rammenika, of ditto (5) Badana-arawegedara Kuma of ditto, and (6) Badana-arawegedara Punchirala of ditto, made claim thereto ; and whereas the said claimants have withdrawn their claims to the said land, I, John George Fraser, Special Officer appointed under section 28 of the said Ordinances, under and by virtue of the powers vested in me in that behalf by section 4 of the said Ordinances, do hereby on this 4th day of April, 1906, order and declare, under section 4, sub-section (1), of the said Ordinances, that the said land, as more fully described herein below, is the property of the Crown.

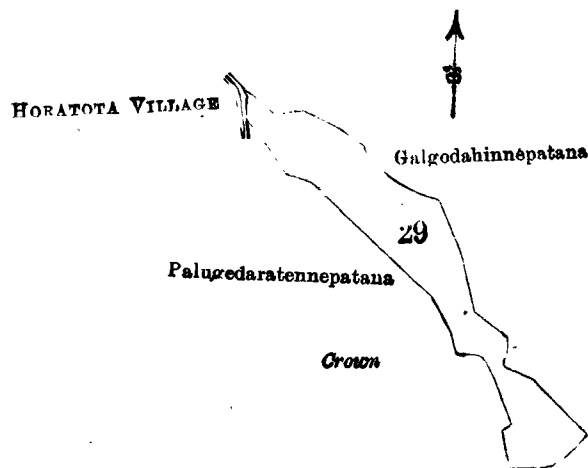
*Description of the Land referred to.*

The following lot situated in the village of Digallepallegama in the Bogoda korale of the Yatikinda division, in the Province of Uva, as described in the annexed certified tracing :—

Preliminary plan 100.

Lot.	Name of Land.	Extent.
		A. B. P.
29	Pupulehena, Etambagasdowehena, Tahanchihena	16 2 32

and bounded as follows : on the north, east, and south by Galgodahinnepatana belonging to the Crown ; and



Scale of 16 Chains to an Inch.

Situation : Digalle Pallegama village in Bogoda korale.

Preliminary plan 100.

Lot.	Name of Land.	Extent.
		A. B. P.
29	Pupulehena, Etambagasdowehena, Tahanchihena	16 2 32

Surveyor-General's Office,  
Colombo, March 28, 1906.

Sheets M<sub>51</sub><sup>7</sup>—59 and M<sub>52</sub><sup>7</sup>—60

J. B. M. RIDOUT,  
for Surveyor-General.

on the west by Palugedaratennepatana belonging to the Crown, the village limit of Horatota.

April 4, 1906.  
Uva S. O. 867

J. G. FRASER,  
Special Officer.

**Order under Section 4, Sub-section (1), of "The Waste Lands Ordinances of 1897, 1899, 1900, and 1903," admitting Land to be Private Property.**

In the matter of the land commonly called or known as Hapubeddehena and Hapubeddepatana, situate in the village of Medagedara in the Dambawinipalata korale of the Udukinda division, in the Province of Uva, and of "The Waste Lands Ordinances of 1897, 1899, 1900, and 1903."

WHEREAS in pursuance of section 1 of the said Ordinances it was duly notified on the Twenty-eighth day of August, One thousand Nine hundred and Three, that if no claim to the land commonly called or known as Hapubeddehena and Hapubeddepatana, situate in the village of Medagedara in the Dambawinipalata korale of the Udukinda division, in the Province of Uva, containing in extent 5 acres 1 rood and 22 perches, and shown as lot 10b in preliminary plan No. 66 and in the annexed certified tracing therefrom, was made to the Special Officer appointed under section 28 of the said Ordinances within the period of three months from the date specified in such notice, such land would be deemed the property of the Crown and dealt with on account of the Crown (*vide* Notice No. 1,689) :

And whereas Mr. Henry E. Dambawinne of Welimada made claim thereto, and I, John George Fraser, Special Officer appointed under section 28 of the said Ordinances, made due inquiry into such claim, I, with the consent of His Excellency the Governor, do hereby admit the claim of the said claimant to the said land, as more fully described herein below, under section 4, sub-section (1), of the said Ordinances.

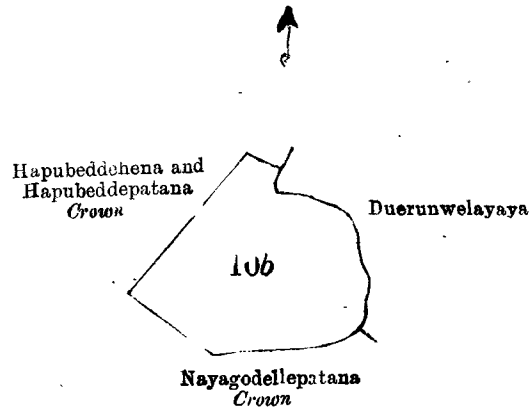
*Description of the Land referred to.*

The following lot situated in the village of Medagedara in the Dambawinipalata korale of the Udukinda division, in the Province of Uva, as described in the annexed certified tracing:—

Preliminary plan 66.

Lot.	Name of Land.	Extent.	
		A.	R. P.
106	Hapubeddehena, Hapubeddepatana	5	1 22

and bounded as follows: on the north by Hapubeddehena and Hapubeddepatana belonging to the Crown, Duerunwelayaya claimed by Duerunpolagedara Mudalihami and others; on the east by Duerunwelayaya



Scale of 8 Chains to an Inch

Situation: Medagedara village.

Preliminary plan 66.

Lot.	Name of Land.	Extent.	
		A.	R. P.
106	Hapubeddehena and Hapubeddepatana	5	1 22
	Field sheets M 17—25, M 12 33—41, M 11 24—32, M 11 40—48		

Surveyor-General's Office,  
Colombo, March 27, 1906.

J. B. M. RIDOUT,  
for Surveyor-General.

claimed by Duerunpolagedara Mudalihami and others; on the south by Nayagodellepatana belonging to the Crown; and on the west by Hapubeddehena and Hapubeddepatana belonging to the Crown.

April 6, 1906.

Uva S. O. 868

J. G. FRASER,  
Special Officer.

**Order under Section 2 of "The Waste Lands Ordinances of 1897, 1899, 1900, and 1903," declaring Lands to be Crown Property.**

In the matter of the lands commonly called or known as Murungegahawattehena, Sapugahawattehena, situate in the village of Parapamulla in the Kandaboda pattu of the Matara District, in the Southern Province, and of "The Waste Lands Ordinances of 1897, 1899, 1900, and 1903."

THE notice required by section 1 of "The Waste Lands Ordinances of 1897, 1899, 1900, and 1903," having been duly published in manner prescribed by that section in respect of the above-named lands (*vide* Notice No. 2,147), and no claim having been made to the said lands or to any interest therein within the period of three months from the date specified in the said notice, I, John George Fraser, Special Officer appointed under section 28 of the said Ordinances, under and by virtue of the powers vested in me in that behalf by section 2 of the said Ordinances, do hereby on this 4th day of April, 1906, order and declare that the said lands, as more fully described herein below, situate in the village of Parapamulla in the Kandaboda pattu of the Matara District, in the Southern Province, and shown as lots 3b and 3d in preliminary plan No. 90 and in the annexed certified tracings therefrom, and containing in extent 4 acres and 21 perches, are the property of the Crown.

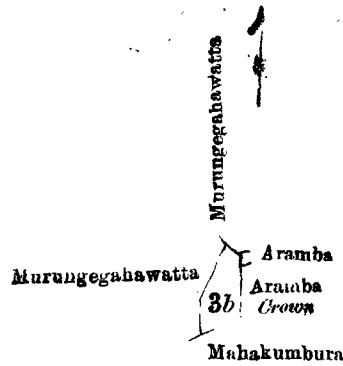
*Description of the Lands referred to.*

The following lots situated in the village of Parapamulla in the Kandaboda pattu of the Matara District, in the Southern Province, as described in the annexed certified tracings:—

Preliminary plan 90.

Lot.	Name of Land.	Extent.	
		A.	R. P.
3b	Murungegahawattehena	1	3 16

and bounded as follows: on the north by Murungegahawatta claimed by S. Don Davith and others; on the east by Aramba claimed by S. Babanisa and others, Aramba belonging to the Crown; on the south by Maha-



Scale of 16 Chains to an Inch.

Situation : Parapamulla village in Kandaboda pattu, Matara District.

Preliminary plan 90.

Lot.	Name of Land.	Extent.
		A. R. P.
3b	Murungegahawattehena	1 3 18

Sheet O 20  
11

Surveyor-General's Office,  
Colombo, March 27, 1906.

J. B. M. RIDOUT,  
for Surveyor-General.

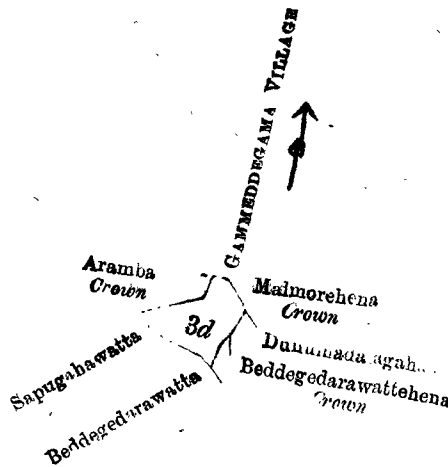
kumbura claimed by S. Don Davith and others ; and on the west by Murungegahawatta claimed by S. Don Davith and others.

II.

Preliminary plan 90.

Lot.	Name of Land.	Extent.
		A. R. P.
3d	Sapugahawattehena	2 1 5

and bounded as follows : on the north by the village limit of Gammeddegama ; on the east by Malmorahena belonging to the Crown, Dunumadalagahakoratuwa claimed by S. N. Dissiyana, Beddegedarawattehena



Scale of 16 Chains to an Inch.

Situation : Parapamulla village in Kandaboda pattu, Matara District.

Preliminary plan 90.

Lot.	Name of Land.	Extent.
		A. R. P.
3d	Sapugahawattehena	2 1 5

Sheet O 20  
11

Surveyor-General's Office,  
Colombo, March 27, 1906.

J. B. M. RIDOUT,  
for Surveyor-General.

belonging to the Crown ; on the south by Beddegedarawatta claimed by S. Dissani, Sapugahawatta claimed by M. N. Babanissa and others ; and on the west by Aramba belonging to the Crown.

April 4, 1906.

Matara S. O. 1,325

J. G. FRASER,  
Special Officer.

**Order under Section 4, Sub-section (1), of "The Waste Lands Ordinances of 1897, 1899, 1900, and 1903,"  
declaring Land to be Crown Property.**

In the matter of the land commonly called or known as Beddegedarawattehena, situate in the village of Parapamulla in the Kandaboda pattu of the Matara District, in the Southern Province, and of "The Waste Lands Ordinances of 1897, 1899, 1900, and 1903."

**W**HEREAS in pursuance of section 1 of the said Ordinances it was duly notified on the Third day of March, One thousand Nine hundred and Five, that if no claim to the land commonly called or known as Beddegedarawattehena, situate in the village of Parapamulla in the Kandaboda pattu of the Matara District, in the Southern Province, containing in extent 2 roods and 36 perches, and shown as lot 3e in preliminary plan No. 90 and in the annexed certified tracing therefrom, was made to the Special Officer appointed under section 28 of the said Ordinances within the period of three months from the date specified in such notice, such land would be deemed the property of the Crown and dealt with on account of the Crown (*vide* Notice No. 2,147):

And whereas (1) Singarakara Sittarachcharige Sinchani of Parapamulla, (2) Singarakara Sittarachcharige Lizziani of Parapamulla, (3) Sittara-achchhari Nekettige Babanisa of Kanumuldeniya, made claim thereto, and whereas the said claimants have withdrawn their claims to the said land, I, John George Fraser, Special Officer appointed under section 28 of the said Ordinances, under and by virtue of the powers vested in me in that behalf by section 4 of the said Ordinances, do hereby on this 4th day of April, 1906, order and declare, under section 4, sub-section (1), of the said Ordinances, that the said land, as more fully described herein below, is the property of the Crown.


*Description of the Land referred to.*

The following lot situated in the village of Parapamulla in the Kandaboda pattu of the Matara District, in the Southern Province, as described in the annexed certified tracing:—

Preliminary plan 90.

Lot.	Name of Land.	Extent.
		A. R. P.
3e	Beddegedarawattehena	0 2 36

and bounded as follows: on the north by Dunumadalagahakoratuwa claimed by S. N. Dissiyana; on the east by Dunumadalagahakoratuwa claimed by S. N. Dissiyana, Dunumadalagahakoratuwa claimed by S.



Scale of 16 Chains to an Inch.

Situation: Parapamulla village in Kandaboda pattu of Matara District.

Preliminary plan 90.

Lot.	Name of Land.	Extent.
		A. R. P.
3e	Beddegedarawattehena	0 2 36

Surveyor-General's Office,  
Colombo, March 27, 1906.

Sheet O 20  
11

J. B. M. RIDOUT,  
for Surveyor-General.

Dissian and others; on the south by Beddegedarawatta belonging to S. Dissian and others; and on the west by Beddegedarawatta claimed by S. Dissian and others, Sapugahawattehena belonging to the Crown.

April 4, 1906.  
Matara S. O. 1,326

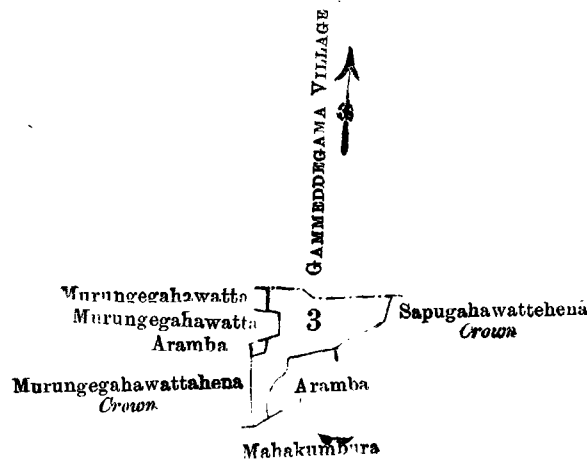
J. G. FRASER,  
Special Officer.

**Order under Section 4 (1), of "The Waste Lands Ordinances of 1897, 1899, 1900, and 1903."**

In the matter of the land commonly called or known as Aramba, situate in the village of Parapamulla in the Kandaboda pattu of the Matara District, in the Southern Province, and of "The Waste Lands Ordinances of 1897, 1899, 1900, and 1903."

**W**HEREAS in pursuance of section 1 of the said Ordinances it was duly declared and notified on the Third day of March, One thousand Nine hundred and Five, that if no claim to the land commonly called or known as Aramba, situate in the village of Parapamulla in the Kandaboda pattu of the Matara District, in the Southern Province, containing in extent 5 acres 2 roods and 27 perches, and shown as lot 3 in preliminary plan No. 90, was made to the Special Officer appointed under section 28 of the said Ordinances within the period of three months from the date specified in the said notice, such land would be deemed the property of the Crown and dealt with on account of the Crown (*vide* Notice No. 2,147):

And whereas (1) Sittarachchari Nekettige Babanisa of Parapamulla, (2) Singarakara Nekettige Babana of Parapamulla, made claim thereto, and I, John George Fraser, Special Officer appointed under section 28 of the said Ordinances made due inquiry into such claim; and whereas I and the said claimants have come to an agreement in writing concerning the said land, under section 4, sub-section (1), of the said Ordinances; whereby it was ordered that the said Sittarachchari Nekettige Babanisa and Singarakara Nekettige Babana should pay to the Assistant Government Agent at Matara a sum of Rupees Twenty-eight and Cents Seventy-five (Rs. 28.75) as purchase amount for the said land on or before the 6th day of December, One thousand Nine hundred and Five, and thereupon the claimants should be declared to be the purchasers of the said land commonly called or known as Aramba, situate in the village of Parapamulla in the Kandaboda pattu of the Matara District, in the Southern Province, containing in extent 5 acres 2 roods and 27 perches, shown as lot No. 3 in preliminary plan No. 90 and in the annexed certified tracing therefrom, and bounded as follows: on the north by the village limit of Gammeddegama; on the east by Sapugahawattehena belonging to the Crown, Aramba claimed by S. N. Babanisa and others; on the south by Mahakumbura claimed by S. Don Davith and others; on the west by Murungegahawattehena belonging to the Crown, Aramba claimed by S. Babanisa and others, Murungegahawatta claimed by S. Don Davith, Murungegahawatta claimed by W. Janohamy:



Scale of 16 Chains to an Inch.

Situation: Parapamulla village in Kandaboda pattu of Matara District.

## Preliminary plan 90.

Lot.	Name of Land.	Extent.
		A. R. P.
3	Aramba	5 2 27

Surveyor-General's Office,  
Colombo, March 27, 1906.

Sheet O 20  
11

J. B. M. RIDOUT,  
for Surveyor-General

And whereas it was further agreed and ordered that in default of such payment the claim should be considered as having been withdrawn, and the said land should be declared to be the property of the Crown:

And whereas the said claimants have failed to pay the purchase amount agreed upon on the due date, the said land is hereby declared to be the property of the Crown in pursuance of the agreement aforementioned.

April 4, 1906.

J. G. FRASER,  
Special Officer.

**Order under Section 4, Sub-section (1), of "The Waste Lands Ordinances of 1897, 1899, 1900, and 1903," admitting Land to be Private Property.**

In the matter of the land commonly called or known as Talgahawattehena, situate in the village of Patawala in the Morawak korale of the Matara District, in the Southern Province, and of "The Waste Lands Ordinances of 1897, 1899, 1900, and 1903."

**W**HEREAS in pursuance of section 1 of the said Ordinances it was duly notified on the Thirteenth day of May, One thousand Nine hundred and Four, that if no claim to the land commonly called or known as Talgahawattehena, situate in the village of Patawala in the Morawak korale of the Matara District, in the Southern Province, containing in extent 1 acre 2 roods and 32 perches, and shown as lot 33a in preliminary plan No. 117 and in the annexed certified tracing therefrom, was made to the Special Officer appointed under section 28 of the said Ordinances within the period of three months from the date specified in such notice, such land would be deemed the property of the Crown and dealt with on account of the Crown (*vide* Notice No. 1,887):

And whereas (1) Muramudalige Don Luwis, (2) Muramudalige Don Dines Appuhamy, (3) Muramudalige Siddanhamy, (4) Ratnayaka Liyanage Menikhamy, (5) Ratnayaka Liyanage Don Dines, (6) Ratnayaka Liyanage Don Bastian, made claim thereto, and I, John George Fraser, Special Officer appointed under section 28 of the said Ordinances made due inquiry into such claim, I, with the consent of His Excellency the Governor, do hereby admit the claim of the said claimants to the said land, as more fully described herein below, under section 4, sub-section (1), of the said Ordinances.

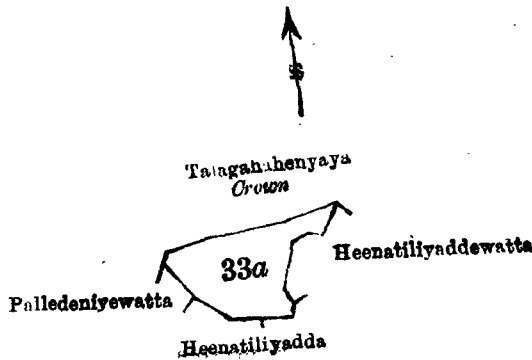
*Description of the Land referred to.*

The following lot situated in the village of Patawala in the Morawak korale of the Matara District, in the Southern Province, as described in the annexed certified tracing:—

Preliminary plan 117.

Lot.	Name of Land.	Extent.		
		A.	R.	P.
33a	Talgahawattehena	1	2	32

and bounded as follows: on the north by Talgahahenyaya belonging to the Crown; on the east by Heenatiliyaddewatta claimed by Muramudalige Don Dines Appuhami and others, Heenatiliyadda claimed by ditto;



Scale of 8 Chains to an Inch.

Situation: Patawala village in Morawak korale of Matara District

Preliminary plan 117.

Lot.	Name of Land.	Extent.		
		A.	R.	P.
33a	Talgahawattehena	1	2	32
Field sheet O 9 40—48				

Surveyor-General's Office,  
Colombo, February 21, 1906.

J. B. M. RIDOUT,  
for Surveyor-General.

on the south by Heenatiliyadda claimed by Muramudalige Don Dines Appuhami and others; on the west by Palledeniyeewatta claimed by Muramudalige Siddanhamy and others, Talgahahenyaya belonging to the Crown.

April 5, 1906.

Matara S. O. 1,328

J. G. FRASER,  
Special Officer.



**Order under Section 2 of "The Waste Lands Ordinances of 1897, 1899, 1900, and 1903," declaring Lands to be Crown Property.**

In the matter of the lands commonly called or known as Musalpitiyawanata, Musalpitiyawanata, Lunuwaranagahayaya (P.P. 1,924/5,679), reservation for road (P.P. 1,749/5,259), P.P. 2,362/7,330 and 7,329, reservation for road (P.P. 2,362/7,328), Musalpitiyekele, Musalpitiyekele, Siyambalahahena (P.P. 1,926/5,682 and 5,683), Wewpahalabima *alias* Musalpitiyekele, Ambagahakele, Ambagahakele, Musalpitiyewelakele, Wewihalamukalana (P.P. 2,464/7,650 and 7,651), Kadurugahahenyaya, Welkele, Kadurugahagodawalayaya (P.P. 2,468/7,659), Palugahakele (P.P. 1,392/4,218), Musalpitiyehenyaya, Palugahahena, Palugahahena (P.P. 1,221/3,653), situate in the village of Musalpitiya in the Kelegam tulana of the Eppawala korale of the Nuwaragampalata, in the North-Central Province, and of "The Waste Lands Ordinances of 1897, 1899, 1900, and 1903."

THE notice required by section 1 of "The Waste Lands Ordinances of 1897, 1899, 1900, and 1903," having been duly published in manner prescribed by that section in respect of the above-named lands (*vide* Notice No. 2,355), and no claim having been made to the said lands or to any interest therein within the period of three months from the date specified in the said notice, I, Walter Ernest Wait, Special Officer appointed under section 28 of the said Ordinances, under and by virtue of the powers vested in me in that behalf by section 2 of the said Ordinances, do hereby on this 19th day of April, 1906, order and declare that the said lands, as more fully described herein below, situate in the village of Musalpitiya in the Kelegam tulana of the Eppawala korale of the Nuwaragampalata, in the North-Central Province, and shown as lots 1, 1a, 1c, 2c, 2f/1, 2f/2, 3, 3a, 3c, 4, 6, 6a, 6b, 9, 11, 11a, 11b/1, 11c, 11e, 12, 12b in preliminary plan 362 and in the annexed certified tracing therefrom, and containing in extent 580 acres 2 roods and 24 perches, are the property of the Crown.

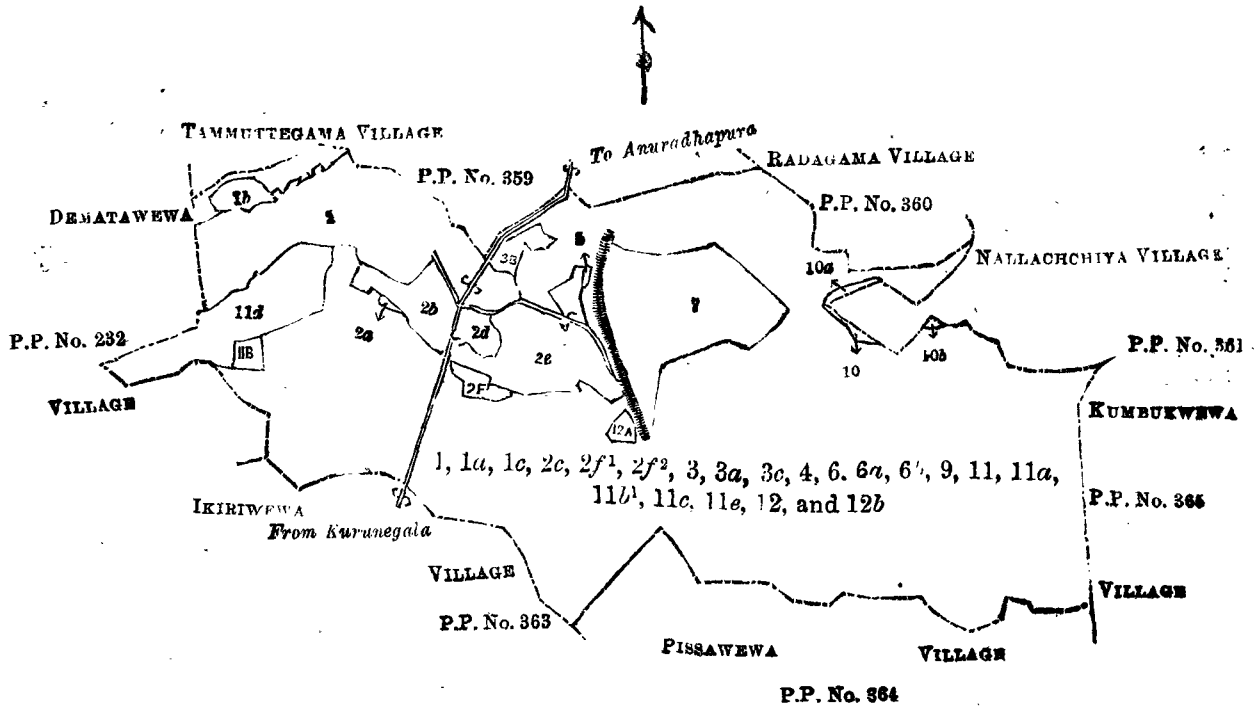
*Description of the Lands referred to.*

The following lots situated in the village of Musalpitiya in the Kelegam tulana of the Eppawala korale of the Nuwaragampalata, in the North-Central Province, as described in the annexed certified tracing:—

Preliminary plan 362.

Lot.	Name of Land.	Extent.		
		A.	R.	P.
1	Musalpitiyawanata	3	0	22
1a	Do.	1	0	0
1c	Lunuwaranagahayaya (P.P. 1,924/5,679)	0	0	33
2c	Reservation for road (P.P. 1,749/5,259)	0	0	15
2f/1	P. P. 2,362/7,329 and 7,330	1	0	31
2f/2	Reservation for road (P.P. 2,362/7,328)	0	0	20
3	Musalpitiyekele	0	1	35
3a	Do.	0	0	15
3c	Siyambalahahena (P.P. 1,926/5,682 and 5,683)	0	2	35
4	Wewpahalabima <i>alias</i> Musalpitiyekele	9	2	0
6	Ambagahakele	0	1	35
6a	Do.	0	2	0
6b	Musalpitiyewelakele	1	3	20
9	Wewihalamukalana (P.P. 2,464/7,650 and 7,651)	4	3	16
11	Kadurugahahenyaya	541	3	23
11a	Welkele	1	3	7
11b/1	Kadurugahagodawalayaya (P.P. 2,468/7,659)	2	2	22
11c	Palugahakele (P.P. 1,392/4,218)	1	1	15
11e	Musalpitiyehenyaya	7	3	0
12	Palugahahena	0	0	30
12b	Do. (P.P. 1,221/3,653)	0	3	10
		580	2	24

[For Tracing see page 506.]



Scale of 32 Chains to an Inch.

Situation: Musalpitiya village in Nuwaragam tulana of Eppawala korale.

Preliminary plan 362.

Lot.	Name of Land.	Extent.		
		A.	R.	P.
1	Musalpitiyanata	3	0	22
1a	Do.	1	0	0
1c	Lunuwaranagahayaya (P.P. 1,924/5,679)	0	0	33
2c	Reservation for road (P.P. 1,749/5;259)	0	0	15
2f/1	P. P. 2,362/7,329 and 7,330	1	0	31
2f/2	Reservation for road (P.P. 2,362/7,328)	0	0	20
3	Musalpitiyekele	0	1	35
3a	Do.	0	0	15
3c	Siyambalagahahena (P.P. 1,926;5,682 and 5,683)	0	2	35
4	Wewpahalabima <i>alias</i> Musalpitiyekele	9	2	0
6	Ambagahakele	0	1	35
6a	Do.	0	2	0
6b	Musalpitiyewelakele	1	3	20
9	Wewihalamukalana (P.P. 2,464/7,650 and 7,651)	4	3	16
11	Kadurugahahenyaya	54	3	23
11a	Welkele	1	3	7
11b/1	Kadurugahagodawalayaya (P.P. 2,468/7,659)	2	2	22
11c	Palugahakele (P.P. 1,392/4,218)	1	1	15
11e	Musalpitiyehenyaya	7	3	0
12	Palugahahena	0	0	30
12b	Do. (P.P. 1,221/3,653)	0	3	10
		<b>580</b>	<b>2</b>	<b>24</b>

## Lots excluded.

Lot.	Name of Land.	Extent.		
		A.	R.	P.
1b	Lunuwaranagahayaya and Musalpitiyewela (T.P. 198,274) and P.P. 1,924/5,676, 5,677 and 5,678)	4	1	4
2	Musalpitiyewela	65	2	15
2a	Do.	0	1	15
2b	Do. (T.Ps. 213,162, 170,502, 131,754, 151,187, 151,188, and 192,157)	11	3	38
2d	Musalpitiye-ehelakotuwelakumbura (P.P. 220/Y61)	4	1	9
2e	Musalpitiyewelyaya (T.Ps. 140, 978, 147, 935, 169,457, 161,078, 134,595, 141,741, 169,458, 152,140, 152,133 and 169,401)	29	1	37
2f	Diulgahakumbura and Diulgahakele (P.P. 1,926/5,684 and 5,685)	2	3	8
3b	Siyambahagahahena (T.Ps. 157,439, 198,054)	4	2	20
5	Migahawatta	0	1	0
7	Musalpitiyewewa	52	0	5
10	Palugahakumbura	1	0	25
10a	Do.	0	2	10
10b	Do.	0	0	12
11b	Kadurugahagodawalayaya (P.P. 1,945/5,752)	2	2	14
11d	Palugahakele, Kongahakele, &c. (T.Ps. 213,160, 213,161, 152,142, 141,742, 152,141, and 213,166)	31	1	12
12a	Palugahawatta (T.P. 170,144)	1	2	8
		212	3	32

Sheets F 13 39-47 and F 13 40-48

Surveyor-General's Office,  
Colombo, December 6, 1905.

J. B. M. RIDOUT,  
for Surveyor-General.

and bounded as follows: on the north by the village limit of Tammuttegama, the village limit of Radagama; on the east by the village limit of Nallachchiya, the village limit of Kumbukwewa; on the south by the village limit of Pissawewa, the village limit of Ikiriwewa; on the west by the village limit of Dematawewa.

NOTE.—The following lots lying within the above boundaries are excluded from this order, and their aggregate acreage of 212 acres 3 roods and 32 perches is not included in the acreage of 580 acres 2 roods and 24 perches given above:—

## Preliminary plan 362.

Lot.	Name of Land.	Extent.		
		A.	R.	P.
1b	Lunuwaranagahayaya and Musalpitiyewela (T.P. 198,274) and P.P. 1,924/5,676, 5,677, and 5,678)	4	1	4
2	Musalpitiyewela	65	2	15
2a	Do.	0	1	15
2b	Do. (T.Ps. 213,162, 170,502, 131,754, 151,187, 151,188, and 192,157)	11	3	38
2d	Musalpitiye-ehelakotuwelakumbura (P.P. 220/Y61)	4	1	9
2e	Musalpitiyewelyaya (T.Ps. 140, 978, 147, 935, 169,457, 161,078, 134,595, 141,741, 169,458, 152,140, 152,133, and 169,401)	29	1	37
2f	Diulgahakumbura and Diulgahakele (P.P. 1,926/5,684 and 5,685)	2	3	8
3b	Siyambahagahahena (T.Ps. 157,439, 198,054)	4	2	20
5	Migahawatta	0	1	0
7	Musalpitiyewewa	52	0	5
10	Palugahakumbura	1	0	25
10a	Do.	0	2	10
10b	Do.	0	0	12
11b	Kadurugahagodawalayaya (P.P. 1,945/5,752)	2	2	14
11d	Palugahakele, Kongahakele, &c. (T.Ps. 213,160, 213,161, 152,142, 141,742, 152,141, and 213,166)	31	1	12
12a	Palugahawatta (T.P. 170,144)	1	2	8
		212	3	32

April 17, 1906.

Anuradhapura S. O. 291

W. E. WAIT,  
Special Officer

## PRELIMINARY NOTICES.

### Notice under "The Waste Lands Ordinances of 1897, 1899, 1900, and 1903,"

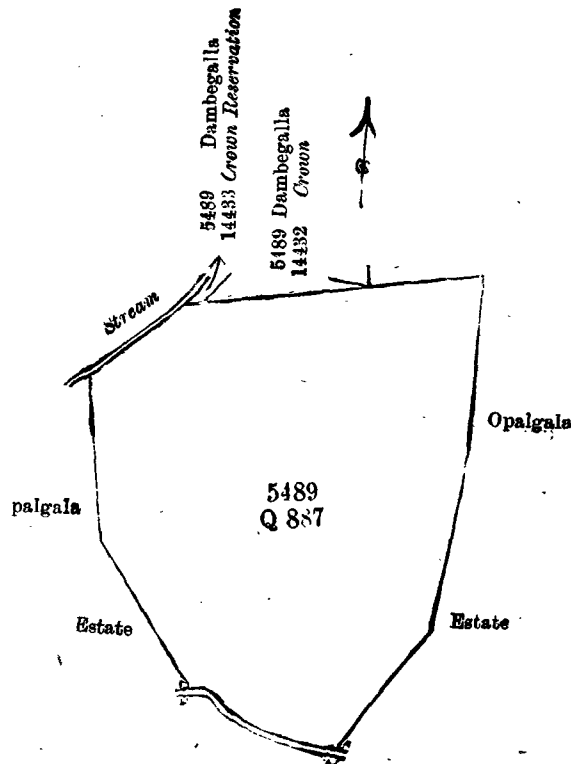
**T**AKE notice, that unless within three months from the 1st day of June, 1906, the persons, if any, who claim any interest in the land hereinafter mentioned, appear before the Assistant Government Agent of Matale and make claim to the said land or to some interest therein:

Such Assistant Government Agent, in pursuance of the powers in him vested by Ordinance No. 1 of 1897 will declare by writing under his hand, that the said land to which no claim has been made, is the property of the Crown.

R. A. G. FESTING,  
Assistant Government Agent.

*and referred to.*

The land commonly called or known as Dambagollehena and Damunagahamulahena, situated in the village Pussela in Pallesiya pattu of Matale East in the Central Province, containing in extent 5 acres 3 roods and 34 perches, shown as lot Q 887 in preliminary plan 5,489 and in the annexed certified tracing therefrom, and bounded as follows: on the north by a stream, Dambagalla Crown reservation (P.P. 5,489/14,433), Dambagalla Crown land (P.P. 5,489/14,432), and Opalgala estate belonging to C. L. Bel erio; on the east by Opalgala estate belonging to C. L. Bellerio; south by a stream; on the west by Opalgala estate belonging to C. L. Bellerio.



Situation: Pussela village in Matale Pallesiya pattu of Matale East.

Lot.	Name of Land.	Extent. A. R. P.
Q 887	Dambagollehena and Damunagahamulahena	5 3 34

**Notice under "The Waste Lands Ordinances of 1897, 1899, 1900, and 1903."**

**T**AKE notice, that unless within three months from the 1st day of June, 1906, the persons, if any, who claim any interest in the lands hereinafter mentioned or in any one or more of such lands or to some interest therein, make claim in person or in writing to the said lands or any of them or to some interest therein to W. E. Wait, Esq., Special Officer appointed under section 28 of "The Waste Lands Ordinances, 1897, 1899, 1900, and 1903," at his office at Hill House, Mutwal, Colombo :

Such Special Officer, in pursuance of the powers vested in him by the said Ordinances, will declare by writing under his hand that the said lands or such of them, as to which no claim has been made, are the property of the Crown.

W. E. WAIT,  
Special Officer.

*Description of the Lands referred to.*

The following lots situated in the village of Kattamankulam in the Ihalaewu tulana of the Kende korale of the Nuwaragampalata in, the North-Central Province, as described in the annexed certified tracing :—

**Preliminary plan 166.**

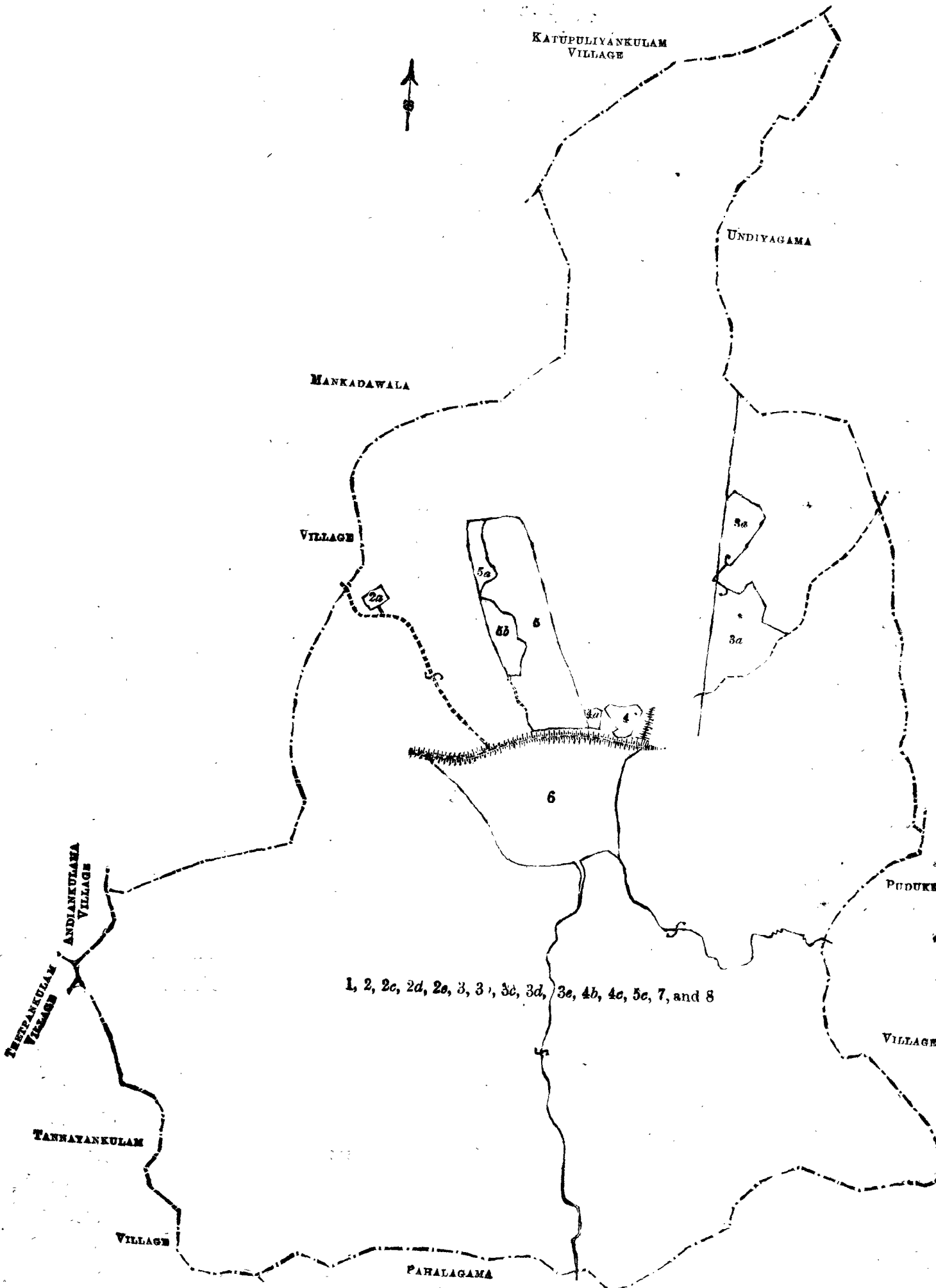
Lot.	Name of Land.	Extent.		
		A.	R.	P.
1	Boradamanagahahena	6	3	15
2	Wiragahamukalana	737	0	14
2c	Do.	1	2	0
2d	Kattamankulamatisbamba	0	2	10
2e	Kattamankulamapasbamba	0	1	10
3	Boradamanagahahena	137	1	3
3b	Do.	1	2	0
3c	Kattamankulamatisbamba	0	2	16
3d	Kattamankulamapasbamba	0	0	10
3e	Do.	0	0	6
4b	Paluwattakiyanatisbamba	0	1	18
4c	Kattamankulamapasbamba	0	1	28
5c	Migahakumbura	0	0	7
7	Boradamanagahahena	13	1	20
8	Do.	15	1	15
		<b>915 1 12</b>		

and bounded as follows : on the north by the village limit of Katupuliyankulam ; on the east by the village limit of Undiyagama, the village limit of Pudukkulama ; on the south by the village limit of Pahalagama, the village limit of Tannayankulam ; on the west by the village limit of Tannayankulam, the village limit of Thetpankulam, the village limit of Andiyankulama, the village limit of Mankadawala.

NOTE.—The following lots lying within the above boundaries are excluded from this notice, and their aggregate acreage of 105 acres 1 rood and 3 perches is not included in the acreage of 915 acres 1 rood and 12 perches given above

**Preliminary plan 16**

Lot.	Name of Land.	Extent.		
		A.	R.	P.
2a	Kattamankulamminipittaniya	0	2	0
2b	Weeragahamukalana	37	2	25
3a	Boradamanagahahena	12	1	15
4	Siyambalagahawatta	1	1	25
4a	Alutwatta	0	2	25
5	Migahakumbura, T. Ps. 120,040 and 162,420	17	0	39
5a	Migahakumbura	1	3	0
5b	Do.	2	3	12
6	Kattamankulama tank	30	3	22
		<b>105 1 3</b>		



Situation : Kattamankulam village in Ihala Wewtulana of Kende korale.

Lot.	Name of Land.	Preliminary plan 166.			Extent.		
					A.	R.	P.
1	Boradamanagahahena	..	..	6	3	15	
2	Wiragahamukalana	..	..	737	0	14	
2c	Do.	..	..	1	2	0	
2d	Kattamankulamatisbamba	..	..	0	2	10	
2e	Kattamankulamapasbamba	..	..	0	1	10	
3	Boradamanagahahena	..	..	137	1	3	
3b	Do.	..	..	1	2	0	
3c	Kattamankulamatisbamba	..	..	0	2	16	
3d	Kattamankulamapasbamba	..	..	0	0	10	
3e	Do.	..	..	0	0	6	
4b	Paluwattakiyanatisbamba	..	..	0	1	18	
4c	Kattamankulamapasbamba	..	..	0	1	28	
5c	Migahakumbura	..	..	0	0	7	
7	Boradamanagahahena	..	..	13	1	20	
8	Do.	..	..	15	1	15	
<i>Lots excluded.</i>				915	1	12	
2a	Kattamankulamminipittaniya	..	..	0	2	0	
2b	Weeragahamukalana	..	..	37	2	25	
3a	Boradamanagahahena	..	..	12	1	15	
4	Siyambalagahawatta	..	..	1	1	25	
4a	Alutwatta	..	..	0	2	25	
5	Migahakumbura, T. Ps. 120,040 and 162,420	..	..	17	0	39	
5a	Migahakumbura	..	..	1	3	0	
5b	Do.	..	..	2	3	12	
6	Kattamankulama tank	..	..	30	3	22	
				105	1	3	

Sheets F <sup>4</sup> 38-46, F <sup>4</sup> 39-47, F <sup>4</sup> 54-62, and F <sup>4</sup> 55-63

Surveyor-General's Office,  
Colombo, April 27, 1906.

2,470

R. S. TEMPLETON,  
for Surveyor-General.

Anuradhapura S.O. 56—1906

**Notice under "The Waste Lands Ordinances of 1897, 1899, 1900, and 1903."**

TAKE notice, that unless within three months from the 1st day of June, 1906, the persons, if any, who claim any interest in the land hereinafter mentioned, make claim in person or in writing to the said land or to some interest therein to W. E. Wait, Esq., Special Officer appointed under section 28 of "The Waste Lands Ordinances, 1897, 1899, 1900, and 1903," at his office at Hill House, Mutwal, Colombo :

Such Special Officer, in pursuance of the powers vested in him by the said Ordinances, will declare by writing under his hand that the said land, to which no claim has been made, is the property of the Crown.

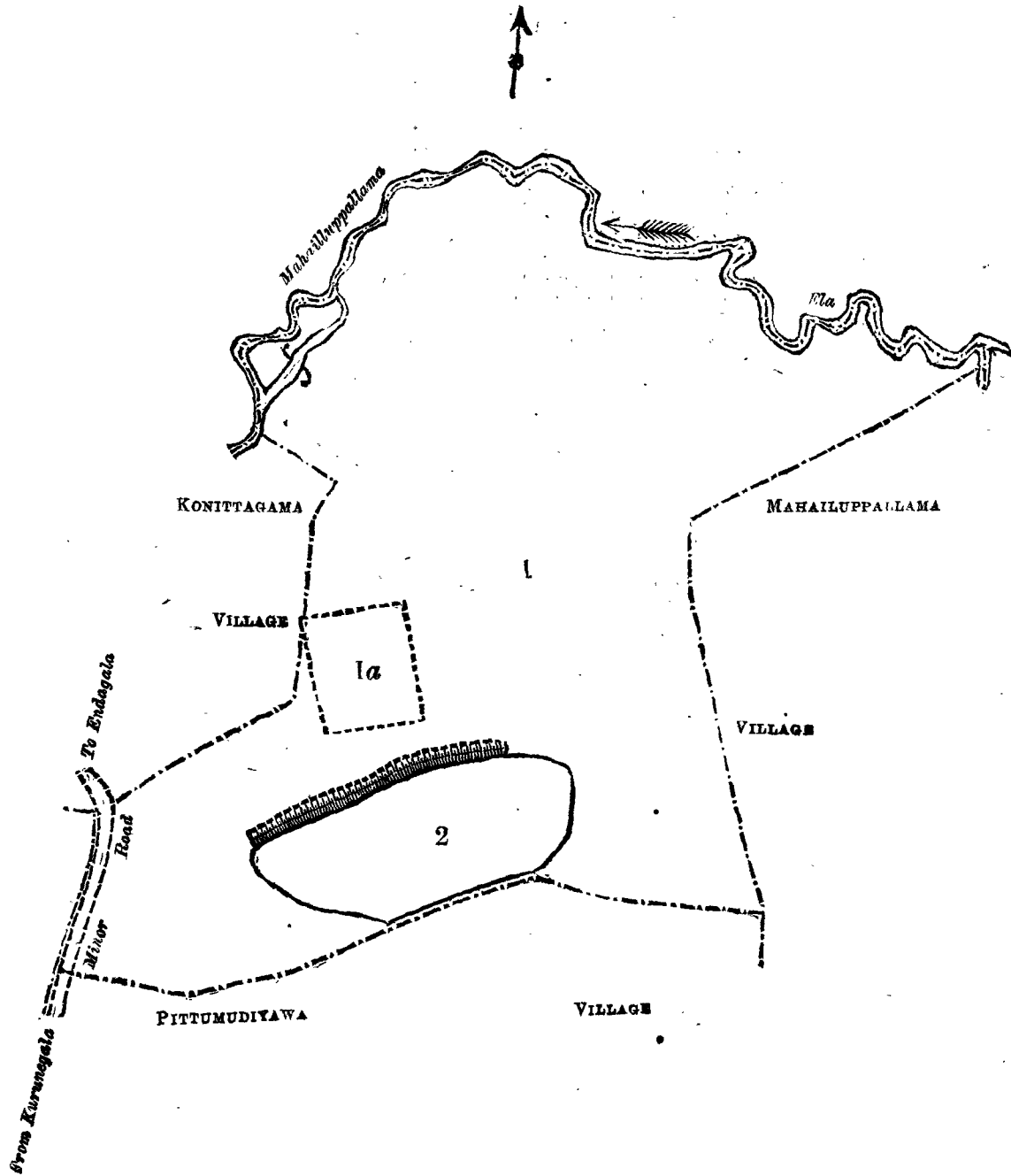
W. E. WAIT,  
Special Officer.

*Description of the Land referred to.*

The land commonly called or known as Medawewakele, situated in the village of Medawewa in the Nambade tulana of the Eppawala korale of the Nuwaragampalata, in the North-Central Province, containing in extent 69 acres 2 roods and 34 perches, shown as lot 1 in preliminary plan 445 and in the annexed certified tracing therefrom, and bounded as follows : on the north by the Mahailuppalama-ela ; on the east by the village limit of Mahailuppallama ; on the south by the village limit of Pittumudiyawa ; on the west by the minor road from Kurunegala to Endagala, the village limit of Konittagama.

NOTE.—The following lots lying within the above boundaries are excluded from this notice, and their aggregate acreage of 10 acres 2 roods and 18 perches is not included in the acreage of 69 acres 2 roods and 34 perches given above :—

Lot.	Name of Land.	Preliminary plan 445			Extent.		
					A.	R.	P.
1a	Medawewakele (T. P. 157,341)	..	..	2	2	25	
2	Medawewa	..	..	7	2	33	
				10	1	18	



Scale of 8 Chains to an Inch.

Situation : Medawewa village in Nambadetulana of Eppawala korale.

Preliminary plan 445.

Lot.	Name of Land.	Extent.		
		A.	R.	P.
1	Medawewakele	69	2	34
<i>Lots excluded.</i>				
1a	Medawewakele (T. P. 157,341)	2	2	25
2	Medawewa	7	2	33
		10	1	18

Sheet F <sup>14</sup> 43-61

Surveyor-General's Office,  
Colombo, April 21, 1906.

2,471

R. S. TEMPLETON,  
for Surveyor-General.  
Anuradhapura S. O. 57—1906