

Ceylon Government Gazette

Published by Authority.

No. 6,125—FRIDAY, JUNE 8, 1906.

PART I.—General: Minutes, Proclamations, Appointments, and General Government Notifications. | PART III.—Provincial Administration.
PART II.—Legal and Judicial. | PART IV.—Land Settlement.
PART V.—Mercantile, Marine, Municipal, Local, &c.

Separate paging is given to each Part in order that it may be filed separately.

Part IV.—Land Settlement.

	PAGE	PAGE
Final Orders	513	Preliminary Notices 517

FINAL ORDERS.

Notice under Section 4, Sub-section (1), of "The Waste Lands Ordinances of 1897, 1899, 1900, and 1903," declaring Land to be Crown Property.

In the matter of the land commonly called or known as Hapubeddehena and Hapubeddepatana, situate in the village of Medagedara in the Dambawinipalata korale of the Udukinda division, in the Province of Uva, and of "The Waste Lands Ordinances of 1897, 1899, 1900, and 1903."

WHEREAS in pursuance of section 1 of the said Ordinances it was duly notified on the Twenty-eighth day of August, One thousand Nine hundred and Three, that if no claim to the land commonly called or known as Hapubeddehena and Hapubeddepatana, situate in the village of Medagedara in the Dambawinipalata korale of the Udukinda division, in the Province of Uva, containing in extent 6 acres 1 rood and 18 perches, and shown as lot 10 in preliminary plan No. 66 and in the annexed certified tracing therefrom, was made to the Special Officer appointed under section 28 of the said Ordinances within the period of three months from the date specified in such notice, such land would be deemed the property of the Crown and dealt with on account of the Crown (*vide* Notice No. 1,689):

And whereas Mr. Henry E. Dambawinne of Welimada made claim thereto, and whereas the said claimant has withdrawn his claim to the said land, I, John George Fraser, Special Officer appointed under section 28 of the said Ordinances, under and by virtue of the powers vested in me in that behalf by section 4 of the said Ordinances, do hereby on this 6th day of April, 1906, order and declare under section 4, sub-section (1), of the said Ordinances, that the said land, as more fully described herein below, is the property of the Crown.

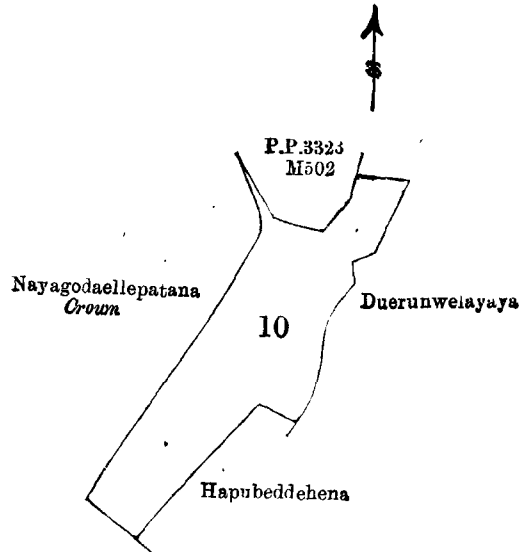
Description of the Land referred to.

The following lot situated in the village of Medagedara in the Dambawinipalata korale of the Udukinda division, in the Province of Uva, as described in the annexed certified tracing:—

Preliminary plan 66.

Lot.	Name of Land.	Extent.	
		A.	R. P.
10	Hapubeddehena and Hopubeddepatana	6	1 18

and bounded as follows: on the north by P.P. 3,323/M 502, Duerunweelayaya claimed by Duerunpolagedara Mudalihami and others; on the east by Duerunweelayaya claimed by Duerunpolagedara Mudalihami and others



Scale of 8 Chains to an Inch.

Situation: Medagedara village.

Preliminary plan 66.

Lot.	Name of Land.	Extent.	
		A.	R. P.
10	Hapubeddehena and Hapubeddepatana	6	1 18

Surveyor-General's Office,
Colombo, March 27, 1906.

Field sheets 12 17-25 and M 11 24-32

J. B. M. RIDOUT,
for Surveyor-General.

on the south by Hapubeddehena belonging to Mr. H. E. Dambawinne, late Ratemahatmaya, Nayagodaellepatana belonging to the Crown; and on the west by Nayagodaellepatana belonging to the Crown.

April 6, 1906.
Uva S. O. 869

J. G. FRASER,
Special Officer.

**Order under Section 4, Sub-section (1), of "The Waste Lands Ordinances of 1897, 1899, 1900, and 1903,"
declaring Land to be Crown Property.**

In the matter of the land commonly called or known as Hinguruattearehenyaya, situate in the village of Kumbukmulla in the Giruwa Pattu West of the Hambantota District, in the Southern Province, and of "The Waste Lands Ordinances of 1897, 1899, 1900, and 1903."

WHEREAS in pursuance of section 1 of the said Ordinances it was duly notified on the 22nd day of August, One thousand Nine hundred and Two, that if no claim to the land commonly called or known as Hinguruattearehenyaya, situate in the village of Kumbukmulla in the Giruwa Pattu West of the Hambantota District, in the Southern Province, containing in extent 50 acres 2 roods and 4 perches, and shown as lot 9,221 in preliminary plan No. 3,754 and in the annexed certified tracing therefrom, was made to the Special Officer appointed under section 28 of the said Ordinances within the period of three months from the date specified in such notice, such land would be deemed the property of the Crown and dealt with on account of the Crown (*vide* Notice No. 1,086):

And whereas Kumbukmulle Buddarakkita Terunnanse of Galwewa temple made claim thereto, and whereas the said claimant has withdrawn his claim to the said land, I, John George Fraser, Special Officer appointed under section 28 of the said Ordinances, under and by virtue of the powers vested in me in that behalf by section 4 of the said Ordinances, do hereby on this 29th day of March, 1906, order and declare, under section 4, sub-section (1), of the said Ordinances, that the said land, as more fully described herein below, is the property of the Crown.

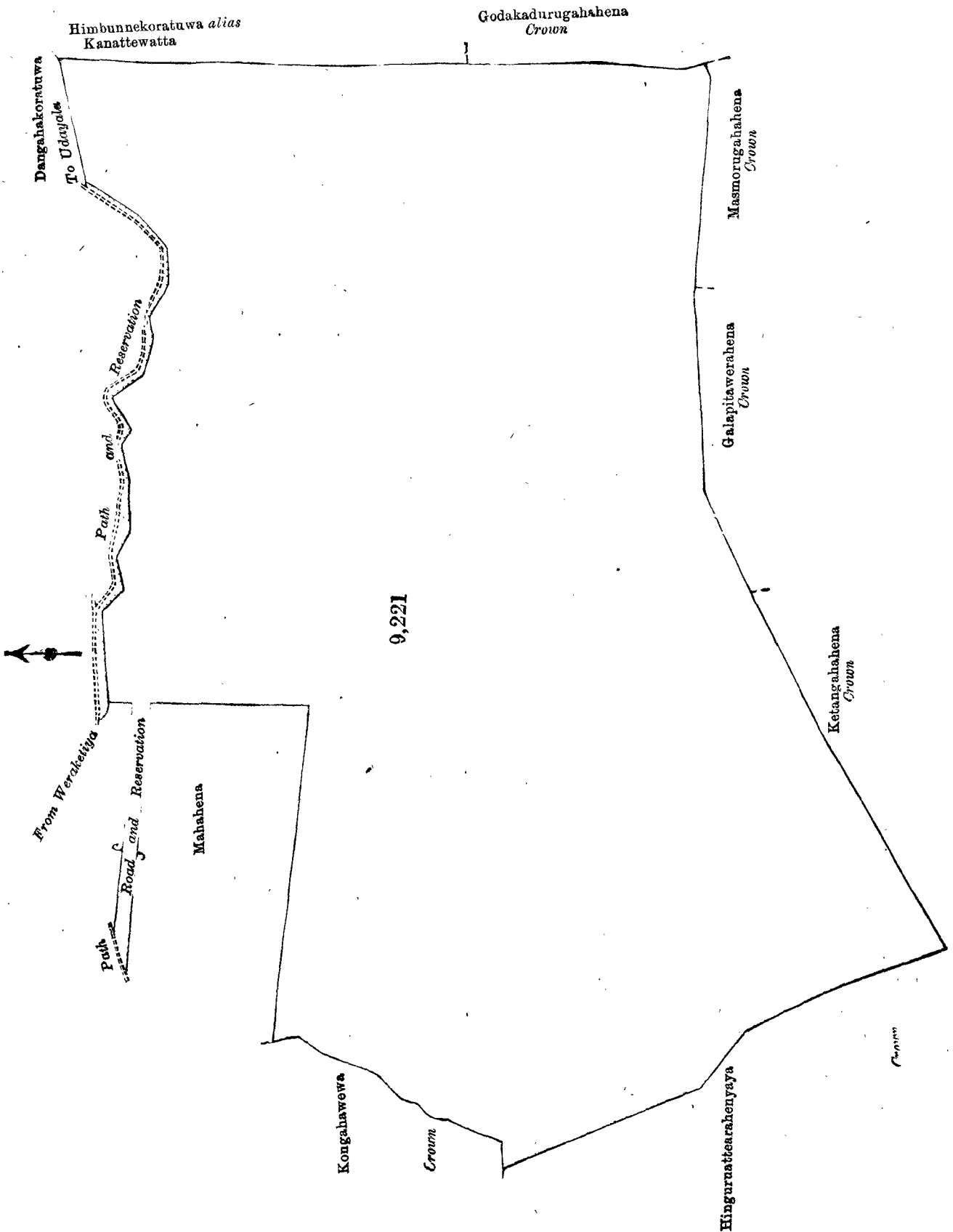
Description of the Land referred to.

The land commonly called or known as Hinguruattearehenyaya, situate in the village of Kumbukmulla in the Giruwa Pattu West of the Hambantota District, in the Southern Province, containing in extent 50 acres 2 roods and 4 perches, shown as lot 9,221 in preliminary plan No. 3,754 and in the annexed certified tracing therefrom, and bounded as follows: on the north by a path, Mahahena belonging to Kumbukmulle Buddarakkita Terunnanse of Galwewa temple, the road from Wiraketiya to Udayala, Dangahakoratuwa claimed by Don Samuel Ekanayaka; on the east by Himbunnekoratuwa *alias* Kanattewatta claimed by J. D. S. M. Dissanayaka, Godakadurugahahena belonging to the Crown; on the south by Masmorugahahena belonging to the Crown, Galapitawerahena belonging to the Crown, Ketangahahena belonging to the Crown; and on the west by Hinguruattearehenyaya belonging to the Crown, Kongahawewa belonging to the Crown, Mahahena belonging to Kumbukmulle Buddarakkita Terunnanse of Galwewa temple.

March 29, 1906.

J. G. FRASER,
Special Officer.

For Tracing see page 516.]



Scale of 4 Chains to an Inch.

Situation : Kumbukmulla village in West Giruwa Pattu.
Preliminary plan 3,754.

Lot.	Name of Land.	Extent. A. R. P.
9221	Hinguruattearehenyaya	50 2 4

Field sheet P 16
12

Surveyor-General's Office,
5, Colombo, March 16, 1906.
Hambantota S. O. 120

J. B. M. RIDOUT,
for Surveyor-General.

PRELIMINARY NOTICES.

Notice under "The Waste Lands Ordinances of 1897, 1899, 1900, and 1903."

TAKE notice, that unless within three months from the 8th day of June, 1906, the persons, if any, who claim any interest in the lands hereinafter mentioned or in any one or more of such lands, make claim in person or in writing to the said lands or any of them or to some interest therein to H. O. Fox, Esq., Special Officer appointed under section 28 of "The Waste Lands Ordinances, 1897, 1899, 1900, and 1903," at his office at Hill House, Mutwal, Colombo :

Such Special Officer, in pursuance of the powers vested in him by the said Ordinances, will declare by writing under his hand that the said lands or such of them, as to which no claim has been made, are the property of the Crown.

H. O. Fox,
Special Officer.

Description of the Lands referred to.

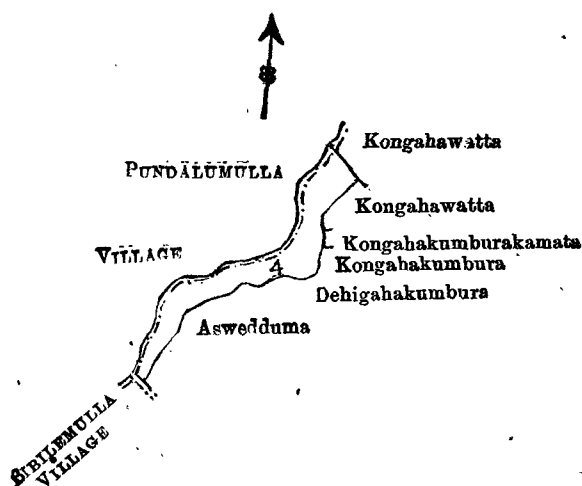
The following lots situated in the village of Badalagammana in the Medagam pattu of the Wellassa division, in the Province of Uva, as described in the annexed certified tracings :—

I.

Preliminary plan 136.

Lot.	Name of Land.	Extent. A. R. P.
4	Welwetiya	1 2 13

and bounded as follows : on the north by Kongahawatta claimed by Kongahawattegedara Bandara Menika ; on the east by Kongahawatta claimed by Kongahawattegedara Bandara Menika, Kongahakumburakamata claimed by ditto, Kongahakumbura claimed by Kongahawattegedara Bandara Menika and others, Dehigahakumbura claimed by Rambukgahawattekumbura Gamandi, Aswedduma claimed by Jayawardana Mudiyanseleage Sudu Banda, Registrar ; on the south by the village limit of Bibilemulla ; on the west by the village limit of Pundalumulla.



Scale of 8 Chains to an Inch.

Situation : Badalagammana village in Medagama pattu korale.
Preliminary plan 136.

Lot.	Name of Land.	Extent. A. R. P.
4	Welwetiya	1 2 13

Sheet M 3
54—62

Surveyor-General's Office,
Colombo, May 19, 1906.

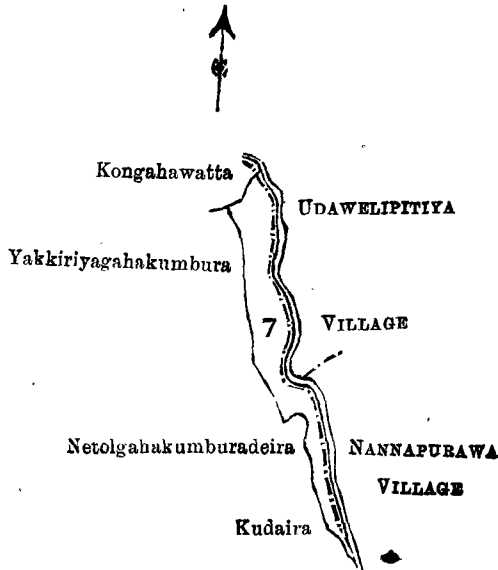
R. S. TEMPLETON,
for Surveyor-General.

II.

Preliminary plan 136.

Lot.	Name of Land.	Extent. A. R. P.
7	Yakkiriyagahakumburahena	1 3 15

and bounded as follows : on the north by Kongahawatta claimed by Kongahawattegedara Tissahamy ; on the east by a stream (the village limit of Udawelipitiya, the village limit of Nannapurawa) ; on the south by Kudaira claimed by Jayawardana Mudiyansele Sudu Banda, Registrar ; on the west by Netolghakumburadeira claimed by Jayawardana Mudiyansele Sudu Banda, Registrar, Yakkiriyagahakumbura claimed by ditto.



Scale of 8 Chains to an Inch.

Situation : Badalagammana village in Medagam pattu korale.

Preliminary plan 136.

Lot.	Name of Land.	Extent. A. R. P.
7	Yakkiriyagahakumburahena	1 3 15

Sheet M 3
54—62

Surveyor-General's Office,
Colombo, May 19, 1906.

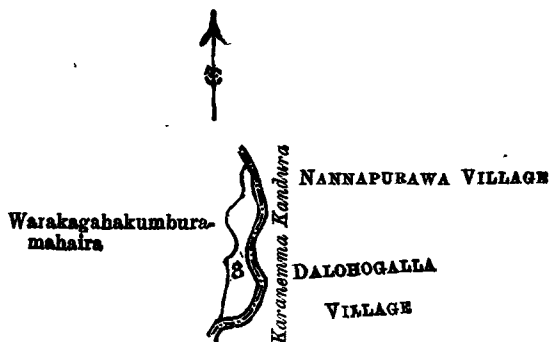
R. S. TEMPLETON,
for Surveyor-General.

III.

Preliminary plan 136.

Lot.	Name of Land.	Extent. A. R. P.
8	Welwetiya	0 2 6

and bounded as follows : on the north by the Karanemmakandura (the village limit of Nannapurawa) ; on the east and south by the Karanemmakandura (the village limit of Dalohogalla) ; on the west by Warakagahakumburamahaira claimed by Jayawardana Mudiyansele Sudu Banda, Registrar.



Scale of 8 Chains to an Inch.

Situation : Badalagammana village in Medagam pattu korale.

Preliminary plan 136.

Lot.	Name of Land.	Extent. A. R. P.
8 ..	Welwetiya ..	0 2 6
	Sheet M 3	
	54-62	

Surveyor-General's Office,
Colombo, May 19, 1906.

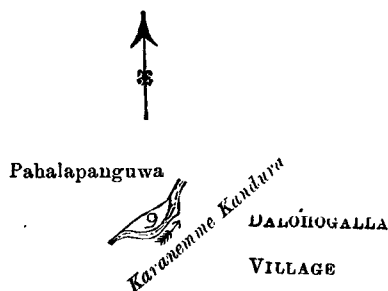
R. S. TEMPLETON,
for Surveyor-General.

IV.

Preliminary plan 136.

Lot.	Name of Land.	Extent. A. R. P.
9 ..	Medapanguwewelwetiya ..	0 0 15

and bounded as follows : on the north by Pahalapanguwa claimed by R. H. M. Gammandi ; on the east and south by the Karanemmakandura (the village limit of Dalohogalla) ; on the west by Pahalapanguwa claimed by R. H. M. Gammandi.



Scale of 8 Chains to an Inch.

Situation : Badalagammana village in Medagam pattu korale.

Preliminary plan 136.

Lot.	Name of Land.	Extent. A. R. P.
9 ..	Medapanguwewelwetiya ..	0 0 15
	Sheet M 3	
	54-62	

Surveyor-General's Office,
Colombo, May 19, 1906.

R. S. TEMPLETON,
for Surveyor-General.

2472

Uva S. O. 14-1906

Notice under " The Waste Lands Ordinances of 1897, 1899, 1900, and 1903. "

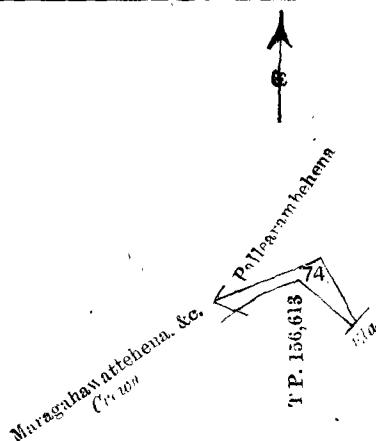
TAKE notice, that unless within three months from the 8th day of June, 1906, the persons, if any, who claim any interest in the land hereinafter mentioned, make claim in person or in writing to the said land or to some interest therein to H. O. Fox, Esq., Special Officer appointed under section 28 of " The Waste Lands Ordinances of 1897, 1899, 1900, and 1903, " at his Office at Hill House, Mutwal, Colombo :

Such Special Officer, in pursuance of the powers vested in him by the said Ordinances, will declare by writing under his hand that the said lands, to which no claim has been made, is the property of the Crown.

H. O. Fox,
Special Officer.

Description of the Land referred to.

The land commonly called or known as Pallarambehena, situated in the village of Denagama in the Kandaboda pattu of the Matara District, in the Southern Province, containing in extent 1 rood and 13 perches, shown as lot 74 in preliminary plan 172 and in the annexed certified tracing therefrom, and bounded as follows : on the north by Pallarambehena sold by Crown to Kulasin Achchige Don Abiran ; on the east by Pallarambehena sold by the Crown to Kulasin Achchige Don Abiran ; south by an ela, T. P. 156,613 ; on the west by Maragahawattehena, &c., claimed by Crown and R. Terrunnanse.



Scale of 8 Chains to an Inch.

Situation : Denagama village in Kandaboda pattu.

Preliminary plan 172.

Lot.	Name of Land.	Extent. A. R. P.
74	Pallearambehena	0 1 13.

Sheet O 20
22—30Surveyor-General's Office,
Colombo, May 10, 1906.

2473

R. S. TEMPLETON,
for Surveyor-General.

Matara S. O. 8—1906

Notice under "The Waste Lands Ordinances of 1897, 1899, 1900, and 1903."

TAKE notice, that unless within three months from the 8th day of June, 1906, the persons, if any, who claim any interest in the lands hereinafter mentioned or in any one or more of such lands or to some interest therein, make claim in person or in writing to the said lands or any of them or to some interest therein to W. E. Wait, Esq., Special Officer appointed under section 28 of "The Waste Lands Ordinances, 1897, 1899, 1900, and 1903," at his office at Hill House, Mutwal, Colombo:

Such Special Officer, in pursuance of the powers vested in him by the said Ordinances, will declare by writing under his hand that the said lands or such of them, as to which no claim has been made, are the property of the Crown.

W. E. WAIT,
Special Officer.*Description of the Lands referred to.*

The following lots situated in the village of Paragoda Diwulwewa in the Pahalarambehena tulana of the Kende korale of the Nuwaragampalata, in the North-Central Province, as described in the annexed certified tracing:—

Preliminary plan 473.

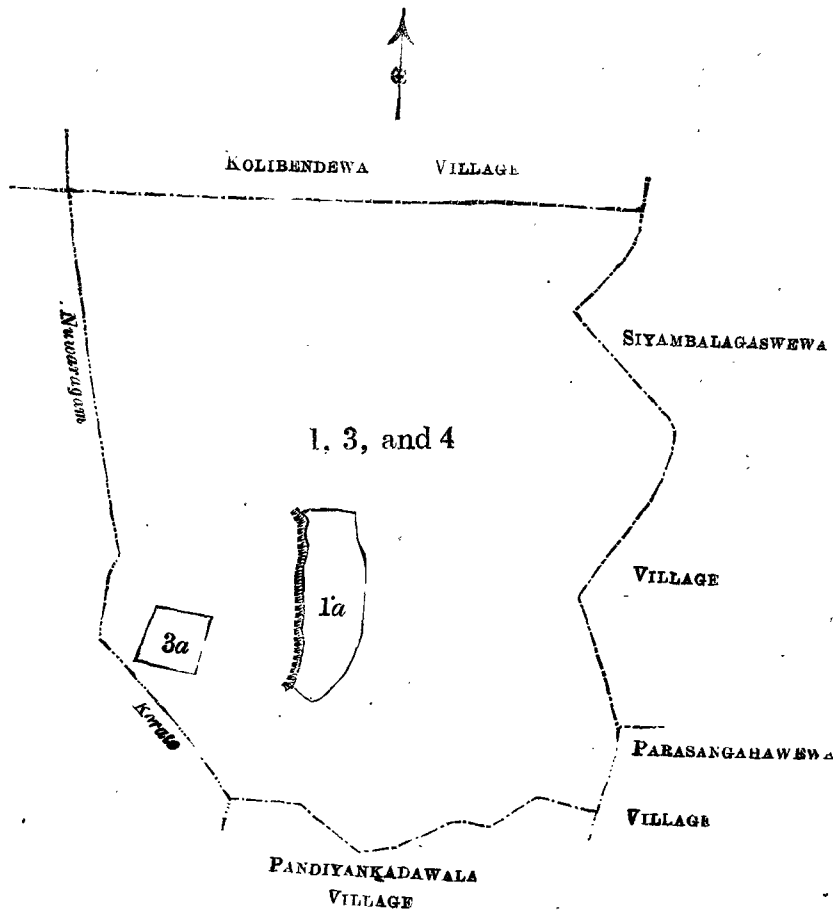
Lot.	Name of Land.	Extent. A. R. P.
1	Paragodadiwulwewakele	799 3 23
3	Akkarahena	0 0 13
4	Kendekoralehena	16 2 38
		<hr/> 816 2 34 <hr/>

and bounded as follows: on the north by the village limit of Kolibendewa; on the east by the village limit of Siyambalagaswewa, the village limit of Parasangahawewa; on the south by the village limit of Pandiyanakadawala; on the west by the boundary of the Nuwaragam korale.

NOTE.—The following lots lying within the above boundaries are excluded from this notice, and their aggregate acreage of 39 acres 2 roods and 25 perches is not included in the acreage of 816 acres 2 roods and 34 perches given above:—

Preliminary plan 473.

Lot.	Name of Land.	Extent. A. R. P.
1a	Paragodadiwulwewa	29 2 25
3a	T. P. 219,697	10 0 0
		<hr/> 39 2 25 <hr/>



Scale of 32 Chains to an Inch.

Situation : Paragodadiwulwewa village in Pahalawewu tulana in Kende korale.

Preliminary plan 473.

Lot:	Name of Land.	Extent.	A. R. P.	
			A.	R. P.
1	Paragodadiwulwewakele	799	3	23
3	Akkarahena	0	0	13
4	Kendekoralehena	16	2	38
<i>Lots excluded.</i>		816	2	34
1a	Paragodadiwulwewa	29	2	25
3a	T. P. 219,697	10	0	0
		39	2	25

Sheets F₄₋₁₂⁴, F₅₋₁₃⁴ & F₂₀₋₂₈⁴

Surveyor-General's Office,
Colombo, May 4, 1906.

2,474

R. S. TEMPLETON,
for Surveyor-General.
Anuradhapura S. O. 58—1906

Notice under "The Waste Lands Ordinances of 1897, 1899, 1900, and 1903."

TAKE notice, that unless within three months from the 8th day of June, 1906, the persons, if any, who claim any interest in the lands hereinafter mentioned or in any one or more of such lands or to some interest therein, make claim in person or in writing to the said lands or any of them or to some interest therein to W. E. Wait, Esq., Special Officer appointed under section 28 of "The Waste Lands Ordinances, 1897, 1899, 1900, and 1903," at his office at Hill House, Mutwal, Colombo :

Such Special Officer, in pursuance of the powers vested in him by the said Ordinances, will declare by writing under his hand that the said lands or such of them, as to which no claim has been made, are the property of the Crown.

W. E. WAIT,
Special Officer.

Description of the Lands referred to.

The following lots situated in the village of Elapatgama in the Pahalawewu tulana of the Kende korale of the Nuwaragampalata, in the North-Central Province, as described in the annexed certified tracing:—

Preliminary plan 471.

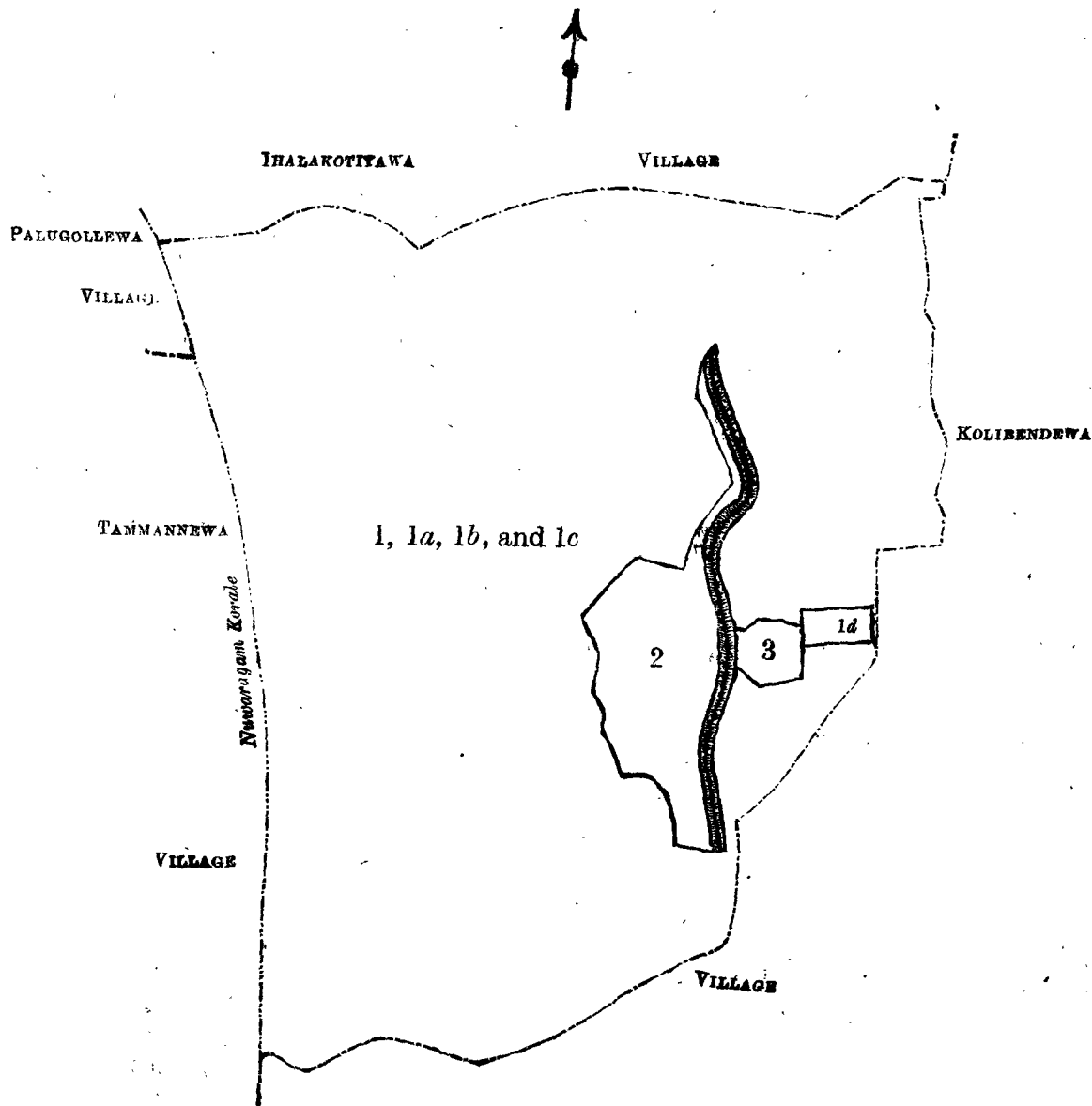
Lot.	Name of Land.	Extent.		
		A.	R.	P.
1 ..	Elapatgamakela	359	1 9
1a ..	Do. (P.P 3,039/9,539)	3	1 15
1b ..	Do. (P.P 3,039/9,540)	4	0 34
1c ..	Do. (P.P 2,059/6,113)	0	1 8
			<u>367</u>	<u>0 26</u>

and bounded as follows: on the north by the village limit of Ihalakotiyawa; on the east and south by the village limit of Kolibendewa; on the west by the boundary of the Nuwaragam korale.

NOTE.—The following lots lying within the above boundaries are excluded from this notice, and their aggregate acreage of 27 acres 2 roods and 21 perches is not included in the acreage of 367 acres and 26 perches given above:—

Preliminary plan 471.

Lot.	Name of Land.	Extent.		
		A.	R.	P.
1d ..	Elapatgama-akkawela (T.P. 217,702)	1	3 23
2 ..	Elapatgamawewa	22	3 11
3 ..	Elapatgamapurawela	2	3 26
			<u>27</u>	<u>2 21</u>



Scale of 16 Chains to an Inch.

Situation : Elapatgama village in Pahalawew tulana in Kende korale.

Preliminary plan 471.

Lot.	Name of Land.	Extent.		
		A.	R.	P.
1 ..	Elapatgamakele ..	359	1	9
1a ..	Do. (P.P 3,039/9,539) ..	3	1	15
1b ..	Do. (P.P 3,039/9,540) ..	4	0	34
1c ..	Do. (P.P 2,059/6,113) ..	0	1	8
		<u>367</u>	<u>0</u>	<u>26</u>

Lots excluded.

1d ..	Elapatgama-akkarewela (T.P. 217,702) ..	1	3	23
2 ..	Elapatgamawewa ..	22	3	10
3 ..	Elapatgamapurawewa ..	2	3	28
		<u>27</u>	<u>2</u>	<u>21</u>

Sheets C ²⁴₅₂₋₆₀ & F ⁴₃₋₁₁

Surveyor-General's Office,
Colombo, May 4, 1906.

R. S. TEMPLETON,
for Surveyor-General.

2,475

Anuradhapura S. O. 59—1906

Notice under "The Waste Lands Ordinances of 1897, 1899, 1900, and 1903."

TAKE notice, that unless within three months from the 8th day of June, 1906, the persons, if any, who claim any interest in the lands hereinafter mentioned or in any one or more of such lands or to some interest therein, make claim in person or in writing to the said lands or any of them or to some interest therein to W. E. Wait, Esq., Special Officer appointed under section 28 of "The Waste Lands Ordinances, 1897, 1899, 1900, and 1903," at his office at Hill House, Mutwal, Colombo :

Such Special Officer, in pursuance of the powers vested in him by the said Ordinances, will declare by writing under his hand that the said lands or such of them, as to which no claim has been made, are the property of the Crown.

W. E. WAIT,
Special Officer.

Description of the Lands referred to.

The following lots situated in the village of Pahalakotiyawa in the Pahalawewu tulana of the Kende korale of the Nuwaragampalata, in the North-Central Province, as described in the annexed certified tracing :—

Preliminary plan 468.

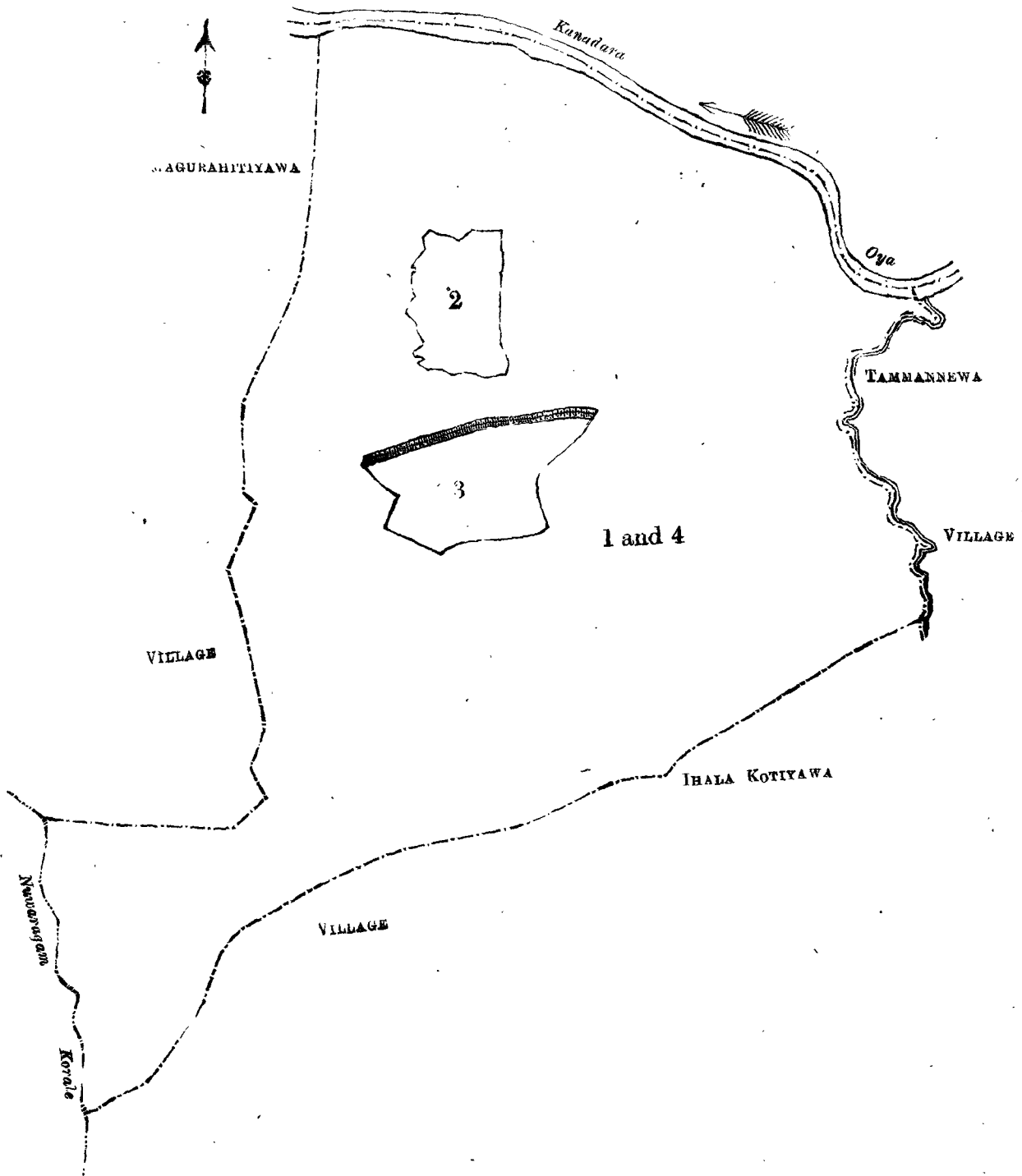
Lot.	Name of Land.	Extent.		
		A.	R.	P.
1 ..	Pahalakotiyawamukalana, Pahalakotiyawakatwa ..	442	3	5
4 ..	Ehatugahahena ..	4	1	26
		<u>447</u>	<u>0</u>	<u>31</u>

and bounded as follows: on the north by the Kanadara-oya; on the east by the village limit of Tammannewa; on the south by the village limit of Ihalakotiyawa; on the west by the boundary of the Nuwaragam korale, the village limit of Magurahitiyawa.

NOTE.—The following lots lying within the above boundaries are excluded from this notice, and their aggregate acreage of 31 acres 1 rood and 18 perches is not included in the acreage of 447 acres and 31 perches given above :—

Preliminary plan 468.

Lot.	Name of Land.	Extent.		
		A.	R.	P.
2 ..	Pahalakotiyawapurawewa ..	12	0	8
3 ..	Pahalakotiyawawewa ..	19	1	10
		<u>31</u>	<u>1</u>	<u>18</u>



Scale of 16 Chains to an Inch.

Situation : Pahalakotiyawa village in Pahalawewu tulana in Kende korale.

Preliminary plan 468.

Lot.	Name of Land.	Extent.		
		A.	R.	P.
1 ..	Pahalakotiyawamukalana, Pahalakotiyawakatuwa	.. 442	3	5
4 ..	Ehatugahahena	.. 4	1	26
<i>Lots excluded.</i>		447 0 31		
2 ..	Pahalakotiyawapuranawela 12	0	8
3 ..	Pahalakotiyawawewa 19	1	10
		31 1 18		

Notice under "The Waste Lands Ordinances of 1897, 1899, 1900, and 1903."

TAKE notice, that unless within three months from the 8th day of June, 1906, the persons, if any, who claim any interest in the land hereinafter mentioned, make claim in person or in writing to the said land or to some interest therein to W. E. Wait, Esq., Special Officer appointed under section 28 of "The Waste Lands Ordinances, 1897, 1899, 1900, and 1903," at his office at Hill House, Mutwal, Colombo :

Such Special Officer, in pursuance of the powers vested in him by the said Ordinances, will declare by writing under his hand that the said land, to which no claim has been made, is the property of the Crown.

W. E. WAIT,
Special Officer.

Description of the Land referred to.

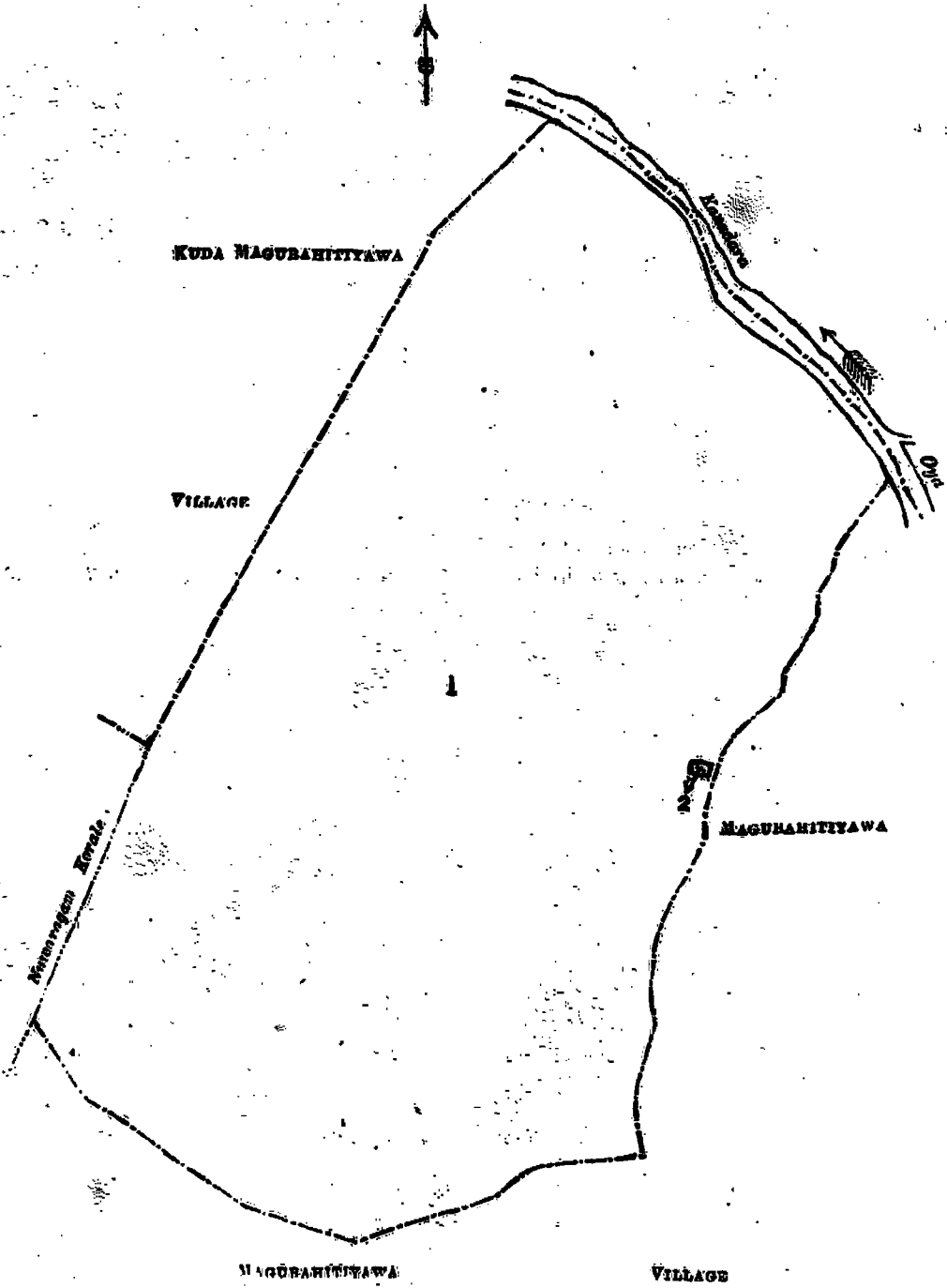
The land commonly called or known as Pahalamagurahitiyawakatuwa, situated in the village of Pahala Magurahitiyawa in the Pahalawewu tulana of the Kende korale of the Nuwaragampalata, in the North-Central Province, containing in extent 118 acres 2 roods and 13 perches, shown as lot 1 in preliminary plan 466 and in the annexed certified tracing therefrom, and bounded as follows: on the north by the Kanadara-oya; on the east and south by the village limit of Magurahitiyawa; on the west by the boundary of the Nuwaragam korale, the village limit of Kuda Magurahitiya.

NOTE.—The following lot lying within the above boundaries is excluded from this notice, and its acreage of 7 perches is not included in the acreage of 118 acres 2 roods and 13 perches given above:—

Preliminary plan 466.

Lot.	Name of Land.	Extent.	
		A.	R. P.
2	Magurahitiyaweminipitiya	0	0 7

[For Tracing see page 526.]



Scale of 8 Chains to an Inch.

Situation : Pahalamagurahitiyawa village in Pahalawewa talans in Kende korale.
Preliminary plan 466.

Lot.	Name of Land.	Extent. A. R. P.
1	Pahalamagurahitiyawakstawa	118 2 13
<i>Lots excluded.</i>		
2	Magurahitiyaweminipitiya	0 0 7

Sheets C 35-43, C 36-44, C 51-59 & C 52-60

Surveyor-General's Office,
Colombo, May 1, 1906.
2,477

R. S. TEMPLETON,
for Surveyor-General.
Anuradhapura S.O. 61-1906

Notice under "The Waste Lands Ordinances of 1897, 1899, 1900, and 1903."

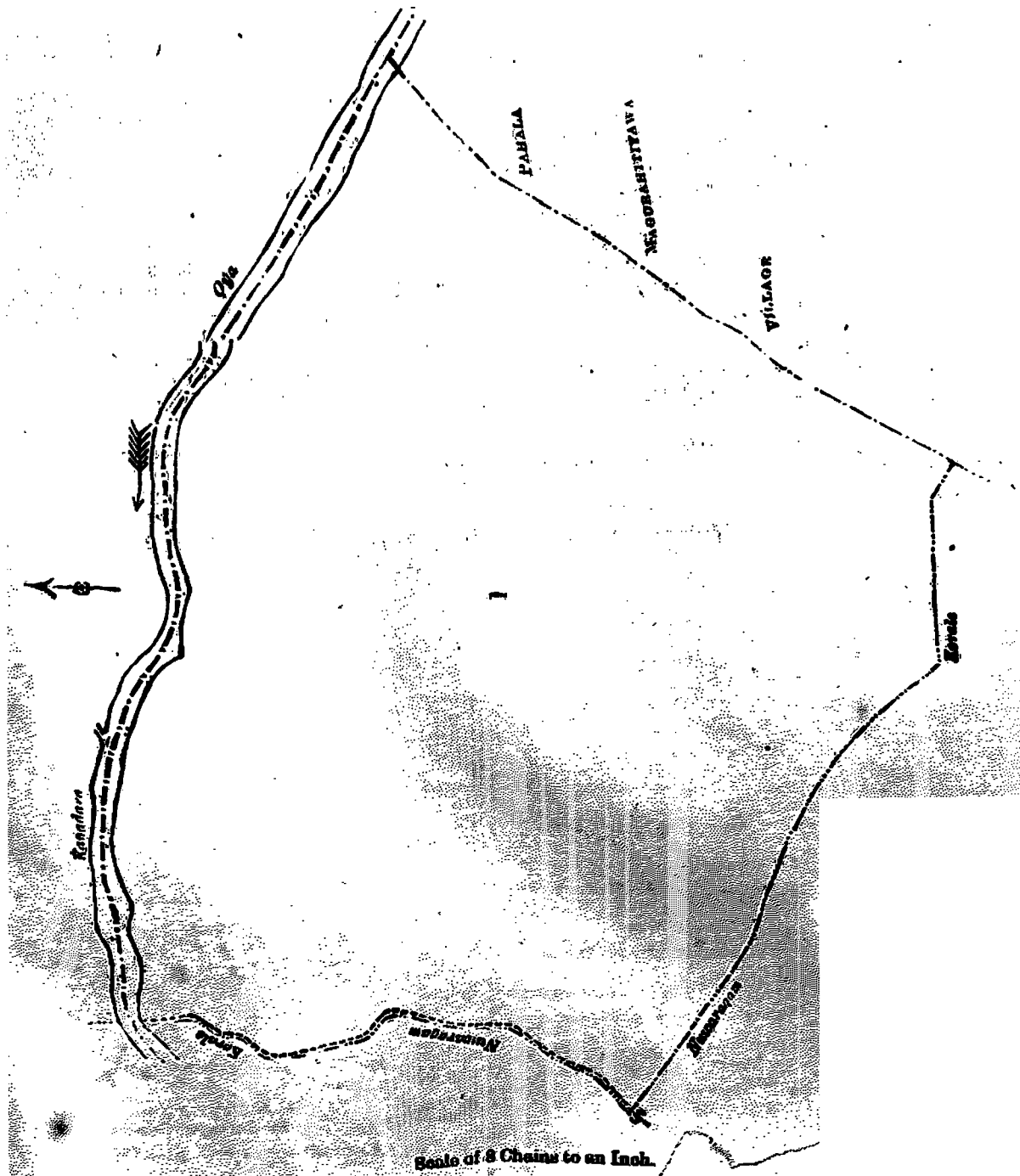
TAKE notice, that unless within three months from the 30th day of June, 1906, the persons, if any, who claim any interest in the land hereinafter mentioned, make claim in person or in writing to the said land or to some interest therein to W. E. Wait, Esq., Special Officer appointed under section 28 of "The Waste Lands Ordinances, 1897, 1899, 1900, and 1903," at his office at Hill House, Mutwal, Colombo :

Such Special Officer, in pursuance of the powers vested in him by the said Ordinances, will declare by writing under his hand that the said land, to which no claim has been made, is the property of the Crown.

W. E. WAIT,
Special Officer.

Description of the Land referred to.

The land commonly called or known as Kudamagurahitiyawamukalana, situated in the village of Kudamagurahitiyawa in the Pahalawewu tulana of the Kende korale of the Nuwaragampalata, in the North-Central Provinces, containing in extent 147 acres and 33 perches, shown as lot 1 in preliminary plan 465 and in the annexed certified tracing therefrom, and bounded as follows: on the north by the Kanadara-oya; on the east by the village limit of Pahala Magurahitiyawa; on the south and west by the boundary of the Nuwaragam korale.



Situation : Kudamagurahitiyawa village in Pahalawewu tulana in Kende korale.

Preliminary plan 465.

Lot.	Name of Land.	Extent.	
		A.	R. P.
1	Kudamagurahitiyawamukalana	147	0 33
	Sheets C ²⁴ ₃₅₋₄₃ & C ²⁴ ₃₆₋₄₄		

Surveyor General's Office,
Colombo, May 4, 1906.
2,478

R. S. TEMPLETON,
for Surveyor-General.
Anuradhapura S. O. 62—1906

Notice under "The Waste Lands Ordinances of 1897, 1899, 1900, and 1903."

TAKE notice, that unless within three months from the 8th day of June, 1906, the persons, if any, who claim any interest in the lands hereinafter mentioned or in any one or more of such lands or to some interest therein, make claim in person or in writing to the said lands or any of them or to some interest therein to W. E. Wait, Esq., Special Officer appointed under section 28 of "The Waste Lands Ordinances, 1897, 1899, 1900, and 1903," at his office at Hill House, Mutwal, Colombo :

Such Special Officer, in pursuance of the powers vested in him by the said Ordinances, will declare by writing under his hand that the said lands or such of them, as to which no claim has been made, are the property of the Crown.

W. E. WAIT,
Special Officer.

Description of the Lands referred to.

The following lots situated in the village of Golupettawewa in the Nachcha tulana of the Ulagalla korale of the Hurulupalata, in the North-Central Province, as described in the annexed certified tracing :—

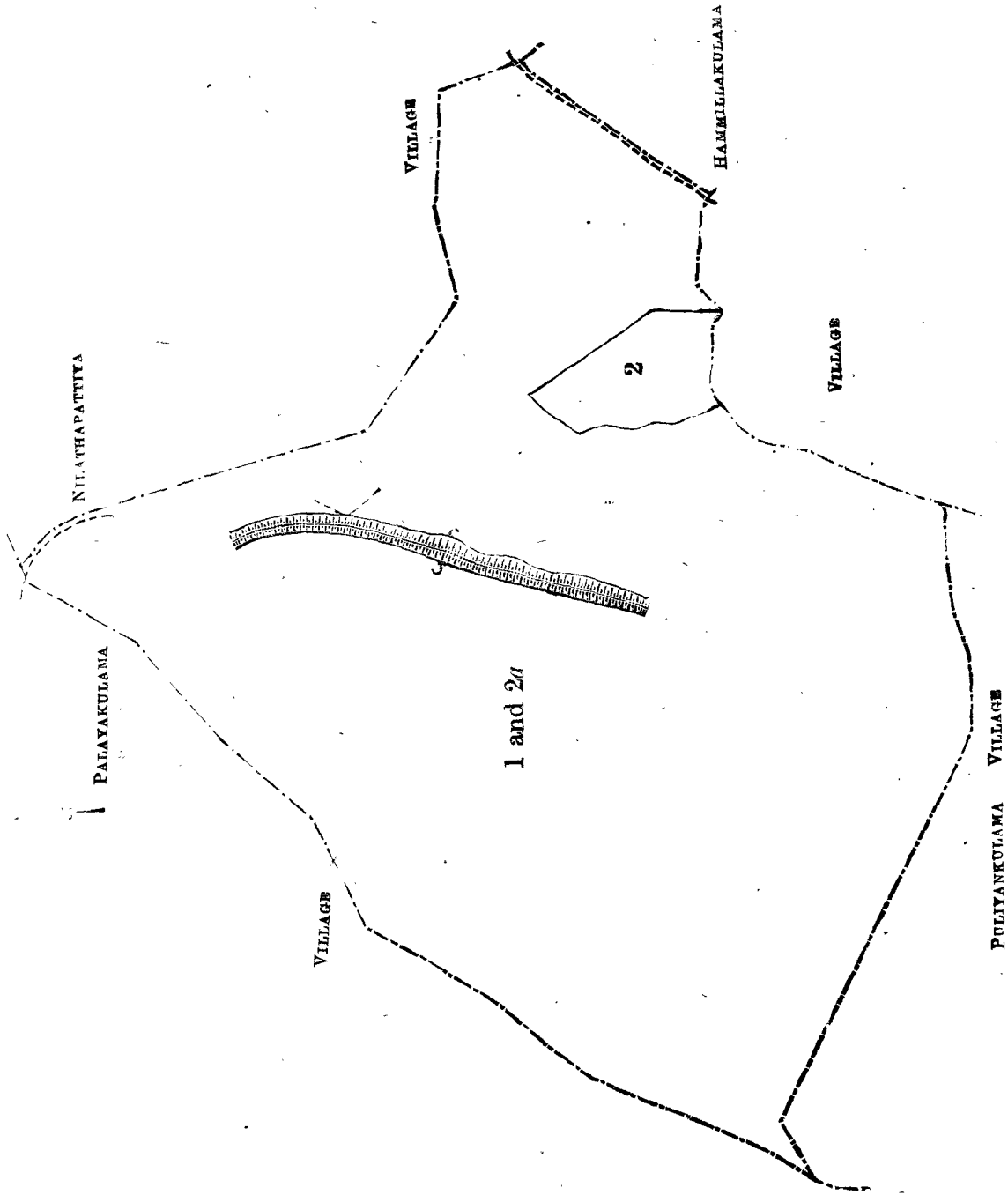
Lot.	Name of Land.	Extent.	
		A.	R. P.
1	Golupettawewehena	109	3 2
2a	Reservation for path (P.P 2,003/5,938)	0	0 20
		109	3 22

and bounded as follows : on the north by the village limit of Nilattapattiya ; on the east by the village limit of Hammillakulama ; on the south by the village limit of Puliyankulama ; on the west by the village limit of Palayakulama.

NOTE.—The following lot lying within the above boundaries is excluded from this notice, and its acreage of 3 acres 2 roods and 2 perches is not included in the acreage of 109 acres 3 roods and 22 perches given above.

Lot.	Name of Land.	Extent.	
		A.	R. P.
2	Golupettawewekele (T. P. 224,781)	3	2 2

[For Tracing see page 529.]



Scale of 8 Chains to an Inch.

Situation : Golupettawewa village in Ullagalla korale.

Preliminary plan 398.

Lot.	Name of Land.	Extent.	
		A.	R. P.
1 ..	Golupettawewehena ..	109	3 2
2a ..	Reservation for path (P.P 2,003/5,938) ..	0	0 20
		<u>109</u>	<u>3 22</u>
<i>Lots excluded.</i>			
2 ..	Golupettawewekele (T. P. 224,781) ..	3	2 2

Sheets F⁹₅₄₋₆₂, F⁹₅₆₋₆₃ & F¹⁴₆₋₁₄

Surveyor-General's Office,
Colombo, December 19, 1906
2,479

J. B. M. RIDOUT,
for Surveyor-General.
Anuradhapura S. O. 63-1906

Notice under "The Waste Lands Ordinances of 1897, 1899, 1900, and 1903."

TAKE notice, that unless within three months from the 8th day of June, 1906, the persons, if any, who claim any interest in the lands hereinafter mentioned or in any one or more of such lands or to some interest therein, make claim in person or in writing to the said lands or any of them or to some interest therein to W. E. Wait, Esq., Special Officer appointed under section 28 of "The Waste Lands Ordinances, 1897, 1899, 1900, and 1903," at his office at Hill House, Mutwal, Colombo :

Such Special Officer, in pursuance of the powers vested in him by the said Ordinances, will declare by writing under his hand that the said lands or such of them, as to which no claim has been made, are the property of the Crown.

W. E. WAIT,
Special Officer.

Description of the Lands referred to.

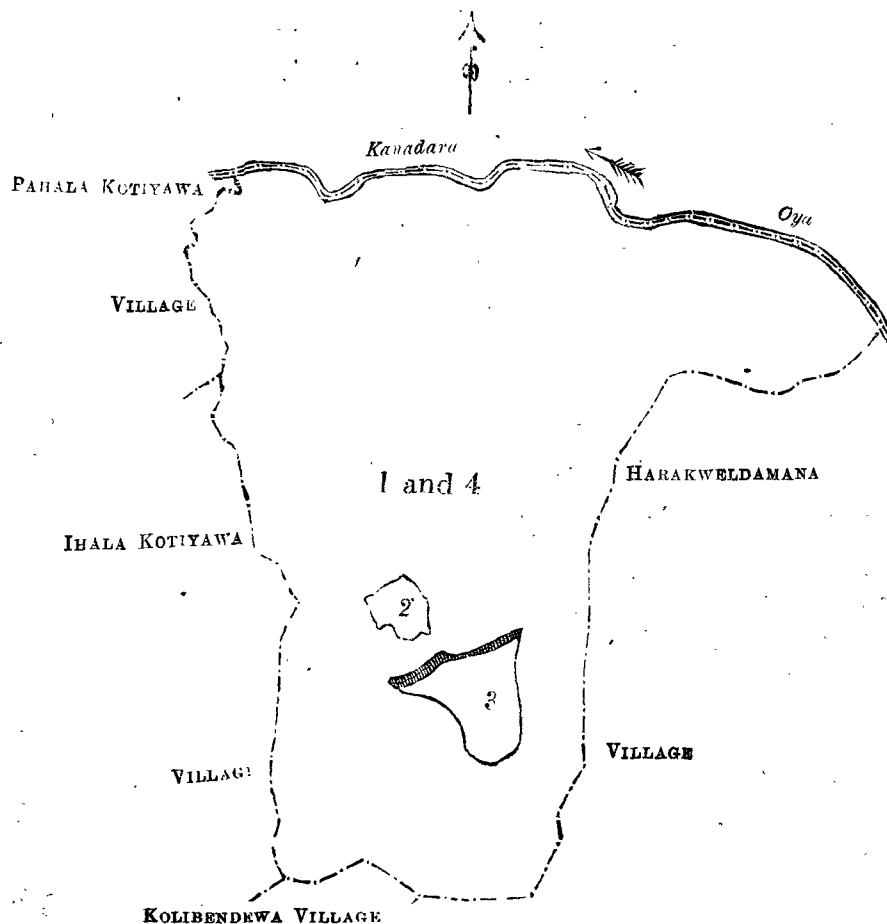
The following lots situated in the village of Tammannewa in the Pahalawewu tulana of the Kende korale of the Nuwaragampalata in the North-Central Province, as described in the annexed certified tracing :—

Lot.	Name of Land.	Extent.	
		A.	R. P.
1 ..	Tammannewemukalana, Tammannewekatuwa	722	1 20
4 ..	Tammannewehena	7	1 12
		<u>729</u>	<u>2 32</u>

and bounded as follows : on the north by the Kanadara-oya ; on the east the village limit of Harakweldamana ; on the south by the village limit of Harakweldamana, the village limit of Kolibendewa ; on the west by the village limit of Ihalakotiyawa, the village limit of Pahalakotiyawa.

NOTE.—The following lots lying within the above boundaries are excluded from this notice, and their aggregate acreage of 29 acres 2 roods and 9 perches is not included in the acreage of 729 acres 2 roods and 32 perches given above :—

Lot.	Name of Land.	Extent.	
		A.	R. P.
2 ..	Tammannewewela	6	3 11
3 ..	Tammannewewewa	22	2 38
		<u>29</u>	<u>2 9</u>



Scale of 32 Chains to an Inch.

Situation: Tammanwewa village in Pahalawewu tulana in Kende korale.
Preliminary plan 470.

Lot.	Name of Land.	Extent.		
		A.	R.	P.
1 ..	Tammannewemukalana, Tammannewekatuwa	722	1	20
4 ..	Tammannewehena	7	1	12
		<u>729</u>	<u>2</u>	<u>32</u>
<i>Lots excluded.</i>				
2 ..	Tammannewewela	6	3	11
3 ..	Tammannewewewa	22	2	38
		<u>28</u>	<u>2</u>	<u>9</u>

Sheets C ²⁴ 52-60 & C ²⁴ 53-61

Surveyor-General's Office,
Colombo, May 4, 1906.

2,480

R. S. TEMPLETON,
for Surveyor-General.

Anuradhapura S. O. 64—1906