

# Ceylon Government Gazette

Published by Authority.

No. 6,126—FRIDAY, JUNE 15, 1906.

PART I.—General: Minutes, Proclamations, Appointments, and General Government Notifications.  
PART II.—Legal and Judicial.

PART III.—Provincial Administration.  
PART IV.—Land Settlement.  
PART V.—Mercantile, Marine, Municipal, Local, &c.

*Separate paging is given to each Part in order that it may be filed separately.*

## Part IV.—Land Settlement.

	PAGE	PAGE
Final Orders .. .. .	533	Preliminary Notices .. .. . 549

### FINAL ORDERS.

**Order under Section 4, Sub-section (1), of "The Waste Lands Ordinances of 1897, 1899, 1900, and 1903," admitting Land to be Private Property.**

In the matter of the lands commonly called or known as Ratmalagodella, Miyanawaturawela, Bogahawalapallaowita, Udapilagodaowita, situate in the village of Miyanawatura in the Hinidum pattu of the Galle District, in the Southern Province, and of "The Waste Lands Ordinances of 1897, 1899, 1900, and 1903."

**W**HEREAS in pursuance of section 1 of the said Ordinances it was duly notified on the 19th day of August, One thousand Nine hundred and Four, that if no claim to the lands commonly called or known as Ratmalagodella, Miyanawaturawela, Bogahawalapallaowita, Udapilagodaowita, situate in the village of Miyanawatura in the Hinidum pattu of the Galle District, in the Southern Province, containing in extent 6 acres 1 rood and 26 perches, and shown as lots 21, 26, and 38 in preliminary plan No. 112 and in the annexed certified tracings therefrom, was made to J. G. Fraser, Esq., Special Officer appointed under section 28 of the said Ordinances, within the period of three months from the date specified in such notice, such lands would be deemed the property of the Crown and dealt with on account of the Crown (*vide* Notice No. 2,032):

And whereas (1) Delakakadaliyanage Don Davit de Silva of Miyanawatura, (2) Delakakadaliyanage Don Siman de Silva of Miyanawatura, (3) Pahalagamage Endoris of Miyanawatura, (4) Don Arnolis Abeyagunawardana of Dellawa, (5) Don Abaran Abeyagunawardana of Dellawa, (6) Don Andriyas Abeyagunawardana of Dellawa, (7) Don James Loku Ranawaka of Dellawa, (8) Ampagodaliyanage Don Siman of Dellawa, (9) Gulanege Matheshami of Miyanawatura, (10) Ihalagamage Adris of Miyanawatura, (11) Pahalagamage Dondris of Miyanawatura, (12) Pahalagamage Pedris of Miyanawatura, (13) Pahalagamage Kirigoris of Miyanawatura, (14) Don Orlias Jayawardana of Panagoda made claim thereto; and whereas the said J. G. Fraser, Esq., Special Officer appointed under section 28 of the said Ordinances made due inquiry into such claim; I, Howard Orme Fox, Special Officer appointed under section 28 of the said Ordinances, with the consent of His Excellency the Governor, do hereby admit the claim of the said claimants to the said lands, as more fully described herein below, under section 4, sub-section (1), of the said Ordinances.

*Description of the Lands referred to.*

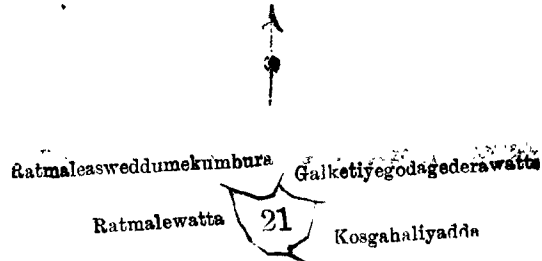
The following lots situated in the village of Miyanawatura in the Hinidum pattu of the Galle District, in the Southern Province, as described in the annexed certified tracings:—

## I.

## Preliminary plan 112.

Lot.	Name of Land.	Extent.
21	Rathmalagodella	0 2 22

and bounded as follows: north by Ratmaleasweddumakumbura claimed by Pahalagamage Edonis and others.



Scale of 8 Chains to an Inch.

Situation: Miyanawatura village in Hinidum pattu.

## Preliminary plan 112.

Lot.	Name of Land.	Extent.
21	Rathmalagodella	0 2 22

Sheet O 53—<sup>9</sup>61

Surveyor-General's Office,  
Colombo, May 9, 1904.

J. B. M. RIDOUT,  
for Acting Surveyor-General.

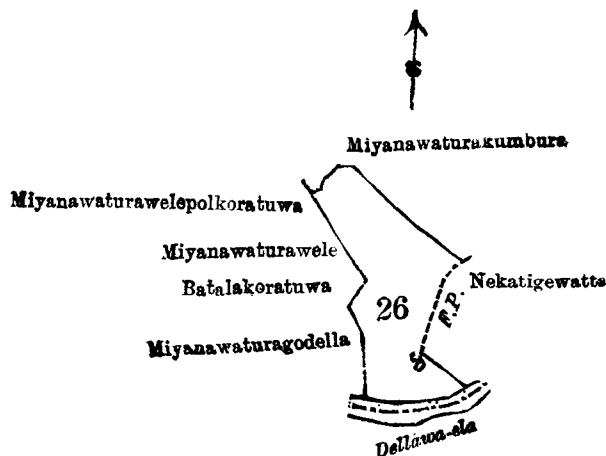
Galketiye godagedarawatta claimed by Pahalagamage Girigoris; east by Kosgahaliyadda claimed by Pahalagamage Edonis; south and west by Ratmalewatta claimed by Pahalagamage Edonis.

## II.

## Preliminary plan 112.

Lot.	Name of Land.	Extent.
26	Miyanawaturawela, Bogahawalapallaowita	3 1 3

and bounded as follows: north by Miyanawaturakumbura claimed by Pahalagamage Edonis and others; east by Nekatigewatta claimed by Edira-achcharige Sima and others (a footpath); south by the Dellewa-ela;



Scale of 8 Chains to an Inch.

Situation : Miyanawatura village in Hinidum pattu.

Preliminary plan 112.

Lot.	Name of Land.	Extent. A. R. P.
26	Miyanawaturawela, Bogahawalapallaowita	3 1 3

Sheet O <sup>9</sup>  
53—61

Surveyor-General's Office,  
Colombo, May 9, 1904.

J. B. M. RIDOUT,  
for Acting Surveyor-General.

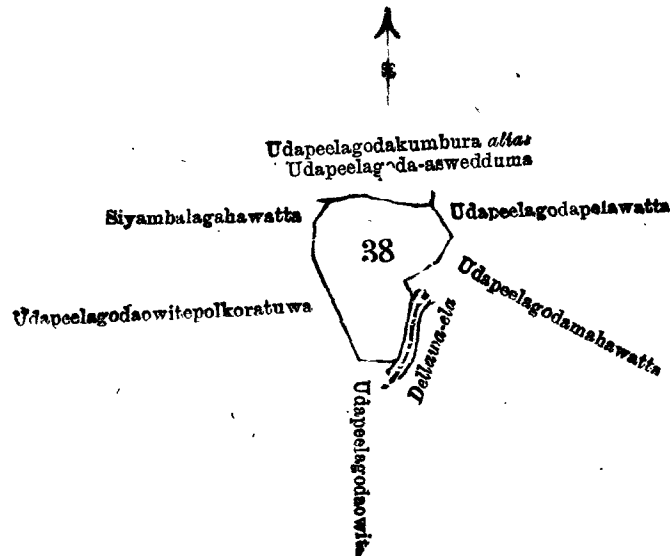
west by Miyanawaturagodella claimed by Pahalagamage Arnolis, Miyanawaturaweletalakoratuwa claimed by Don Davith Amarawikkrama and others, Miyanawaturaweipolkoratuwa claimed by Pahalagamage Lewis and others.

III.

Preliminary plan 112.

Lot.	Name of Land.	Extent. A. R. P.
38	Udapilagodaowita	2 2 1

and bounded as follows : north by Udapilagodakumbura *alias* Udapilagoda-aswedduma claimed by Don Davith Amarawikkrama and others ; east by Udapilagodapelawatta claimed by Dellakkada Liyanage Don Davith and others, Udapilagodamahawatta claimed by Dellakkada Liyanage Diyonis and others, the Dellewe-ela;



Scale of 8 Chains to an Inch.

Situation : Miyanawatura village in Hinidum pattu.

Preliminary plan 112.

Lot.	Name of Land.	Extent. A. R. P.
38	Udapeelagodaowita	2 2 1

Sheet O <sup>9</sup>  
53—61

Surveyor-General's Office,  
Colombo, May 9, 1904.

J. B. M. RIDOUT,  
for Acting Surveyor-General.

south by Udapilagodaowita claimed by Don Arnolis Amarawikkrama and others ; west by Udapilagodaowitepolkoratuwa claimed by Don Davith Amarawikkrama and others, Siyambalagahawatta claimed by ditto.

April 21, 1906.  
Galle S. O. 126

H. O. Fox,  
Special Officer.

**Order under Section 4, Sub-section (1), of "The Waste Lands Ordinances of 1897, 1899, 1900, and 1903,"  
admitting Land to be Private Property.**

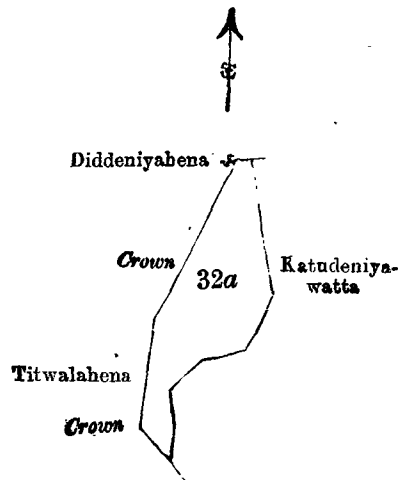
In the matter of the land commonly called or known as Diddeniyahena and Titwalehena, situate in the village of Gammeddegama in the Kandaboda pattu of the Matara District, in the Southern Province, and of "The Waste Lands Ordinances of 1897, 1899, 1900, and 1903."

**W**HEREAS in pursuance of section 1 of the said Ordinances it was duly notified on the 8th day of April One thousand Nine hundred and Four, that if no claim to the land commonly called or known as Diddeniyahena and Titwalehena, situate in the village of Gammeddegama in the Kandaboda pattu of the Matara District, in the Southern Province, containing in extent 3 acres, and shown as lot 32a in preliminary plan No. 131 and in the annexed certified tracing therefrom, was made to the Special Officer appointed under section 28 of the said Ordinances, within the period of three months from the date specified in such notice, such land would be deemed the property of the Crown and dealt with on account of the Crown (*vide* Notice No. 1,878):

And whereas (1) Munasinghe Adan, (2) Ehalage Kaluappu, (3) Nettasinge Babune, (4) Nettasinge Babahami, all of Gammeddegama, (5) Senanayakage Babune of Parapamulla, (6) Don Samel Disanayaka of Galetumba, (7) Kapugama Manikkage Babunappu, (8) Hettige Suwaris Appu, (9) Samaragodage Hendrick, (10) Gama-achchige Babune, (11) Gama-achchige M. Nikulashami, (12) Munasinge Odhis, (13) Munasinge Saunhami, (14) Kekelellagama-achchige Don Mathes, (15) Kekelellagama Achchige Thomis, (16) Kekelellege Dingi Baba, (17) Munasinghe Andris, (18) Munasinghe Siyadoris, (19) Kekelellege Jayanhami, all of Gammeddegama, (20) Deurunge Dingi Baba of Parapamulla, (21) Hettige Babunhami, (22) Hetti-achchigamage Punchi Baba, both of Gammeddegama, (23) Kankanam Amarasinghe Dissanhami of Deiyandara, (24) Gama-achchige Babahami of Panditaporuwa, (25) Don Andris Abeyagunawardana Senerat Yapa, late Vidane Arachchi of Kebiliyapola, (26) Dahanayakage Kirihami of Gammeddegama, (27) Kulappu-arachchige Dingi Appu of Ketiya, (28) Hetti-achchi Matukandage Juwanis of Handugala, (29) Narandeniyege Don Thomis of Ketiya, (30) Kulasin Liyanage Don Davith of Handugala, (31) Hettige Salman Appu, (32) Munasinghe Appu, both of Gammeddegama, made claim thereto; and I, John George Fraser, Special Officer appointed under section 28 of the said Ordinances, made due inquiry into such claim; and whereas the said 1st, 2nd, 3rd, 5th, and 9th claimants having been duly called upon by me by notice in writing under section 4, sub-section (1), of the said Ordinances, duly served upon them to produce before me the evidence and documents upon which they might rely in proof of their claims, and not having so appeared and produced such evidence and documents; and whereas the 4th, 6th, 7th, 8th, 12th, 13th, 14th, 15th, 16th, 17th, 18th, 19th, 20th, 21st, 22nd, 23rd, 24th, 25th, 26th, 27th, 28th, 29th, 30th, 31st, and 32nd claimants have withdrawn their claims to the said land; I, with the consent of His Excellency the Governor, do hereby admit the claims of the said 10th and 11th claimants, viz., (10) Gama-achchige Babune and (11) Gama-achchige M. Nikulashami, both of Gammeddegama, to the said land, as more fully described herein below, under section 4, sub-section (1), of the said Ordinances.

*Description of the Land referred to.*

The land commonly called or known as Diddeniyahena and Titwalehena, situate in the village of Gammeddegama in the Kandaboda pattu of the Matara District, in the Southern Province, containing in extent 3 acres, and shown as lot 32a in preliminary plan No. 131 and in the annexed certified tracing therefrom, and



Scale of 8 Chains to an Inch.

Situation : Gammeddegama village in Kandaboda pattu of Matara

Preliminary plan 131.

Lot.	Name of Land.	Extent. A. R. P.
32a	Diddeniyahena and Titwalehena	3 0 0

Surveyor-General's Office, Colombo, November 3, 1905. Field sheet O 15 52-60 J. B. M. RIDOUT, for Surveyor-General.

bounded as follows : on the north by Diddeniyahena belonging to the Crown ; on the east by Katudeniya-watta claimed by Gamaachchige Babune and others ; on the south by Titwalahena belonging to the Crown ; and on the west by Titwalahena belonging to the Crown, Diddeniyahena belonging to the Crown.

December 30, 1905.

Matara S. O. 1,329

J. G. FRASER,  
Special Officer.

**Order under Section 4, Sub-section (1), of "The Waste Lands Ordinances of 1897, 1899, 1900, and 1903" declaring the Lands to be Crown property.**

In the matter of the land commonly called or known as Diddeniyahena and Titwalehena, situate in the village of Gammeddegama in the Kandaboda pattu of the Matara District, in the Southern Province, and of "The Waste Lands Ordinances of 1897, 1899, 1900, and 1903."

**W**HEREAS in pursuance of section 1 of the said Ordinances it was duly notified on the 8th day of April, One thousand Nine hundred and Four, that if no claim to the land commonly called or known as Diddeniyahena and Titwalehena, situate in the village of Gammeddegama in the Kandaboda pattu of the Matara District, in the Southern Province, containing in extent 10 acres 2 roods and 29 perches, and shown as lot 32 in preliminary plan No. 131 and in the annexed certified tracing therefrom, was made to the Special Officer appointed under section 28 of the said Ordinances, within the period of three months from the date specified in such notice, such land would be deemed the property of the Crown and dealt with on account of the Crown (*vide* Notice No. 1,878):

And whereas (1) Munasinghe Adan, (2) Ehalage Kaluappu, (3) Nettasinge Babune, (4) Nettasinge Babahami, all of Gammeddegama, (5) Senanayakage Babune of Parapamulla, (6) Don Samel Disanayaka of Galetumba, (7) Kapugama Manikkage Babunappu, (8) Hettige Suwaris Appu, (9) Samaragodage Hendrick, (10) Gama-achchige Babune, (11) Gama-achchige M. Nikulashami, (12) Munasinge Odris, (13) Munasinge Saunhami, (14) Kekelelegama-achchige Don Mathes, (15) Kekelelegama-achchige Thomis, (16) Kekelelege Dingi Baba, (17) Munasinghe Andris, (18) Munasinghe Siyadoris, (19) Kekelelege Jayanhami, all of Gammeddegama, (20) Deurunge Dingi Baba of Parapamulla, (21) Hettige Babunhami, (22) Hetti-achchigamage Punchi Baba, both of Gammeddegama, (23) Kankanam Amarasinghe Dissanhami of Deiyandara, (24) Gama-achchige Babahami of Panditaporuwa, (25) Don Andris Abayagunawardana Senerat Yapa, late Vidane Arachchi of Kebiliyapola, (26) Dahanayakage Kirihami of Gammeddegama, (27) Kulappu-arachchige Dingi Appu of Ketiyape, (28) Hetti-achchi Matukandegge Juwanis of Handugala, (29) Narandeniya Don Thomis of Ketiyape, (30) Kulasin Liyanage Don Davith of Handugala, (31) Hettige Salman Appu, (32) Munasinghe Appu, both of Gammeddegama, made claim thereto; and whereas the said 1st, 2nd, 3rd, 5th, and 9th claimants having been duly called upon by me by notice in writing under section 4, sub-section (1), of the said Ordinances, duly served upon them to produce before me the evidence and documents upon which they might rely in proof of their claims, and not having so appeared and produced such evidence and documents; and whereas the said 4th, 6th, 7th, 8th, 10th, 11th, 12th, 13th, 14th, 15th, 16th, 17th, 18th, 19th, 20th, 21st, 22nd, 23rd, 24th, 25th, 26th, 27th, 28th, 29th, 30th, 31st, and 32nd claimants have withdrawn their claims to the said land; I, John George Fraser, Special Officer appointed under section 28 of the said Ordinances, under and by virtue of the powers vested in me in that behalf by section 4 of the said Ordinances, do hereby on this 30th day of December, 1905, order and declare, under section 4, sub-section (1), of the said Ordinances, that the said land, as more fully described herein below, is the property of the Crown.

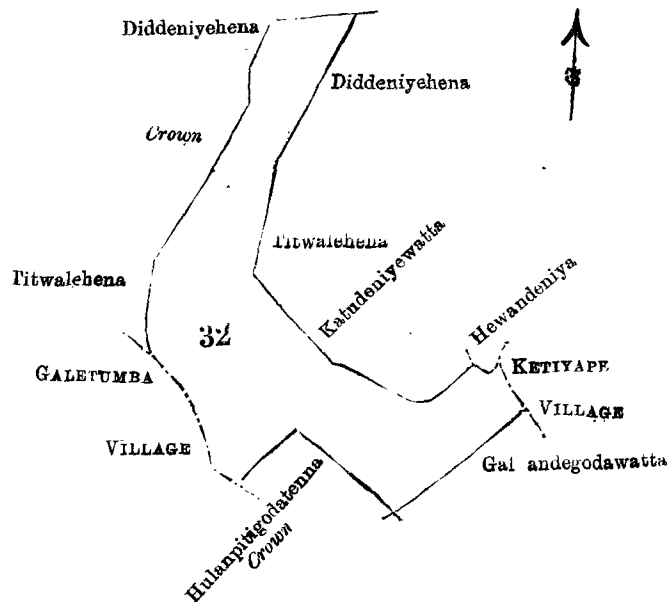
*Description of the Land referred to.*

The land commonly called or known as Diddeniyahena and Titwalehena, situate in the village of Gammeddegama in the Kandaboda pattu of the Matara District, in the Southern Province, containing in extent 10 acres 2 roods and 29 perches, and shown as lot 32 in preliminary plan No. 131 and in the annexed certified tracing therefrom, and bounded as follows: on the north by Diddeniyahena belonging to the Crown; on the east by Diddeniyahena belonging to Gama-achchige Babune and another, Titwalehena belonging to ditto, Katudeniya claimed by Gama-achchige Babune and others, Hewandeniya claimed by ditto, the village limit of Ketiyape; on the south by Galkandegodawatta claimed by Gama-achchige Nikulashami and others, Hulanpitigodatenna belonging to the Crown; and on the west by the village limit of Galetumba, Titwalehena belonging to the Crown, Diddeniyahena belonging to the Crown.

December 30, 1905.

J. G. FRASER,  
Special Officer.

[For Tracing see page 538.]



Scale of 8 Chains to an Inch.

Situation : Gammeddegama village in Kandaboda pattu of Matara District.

Preliminary plan 131.

Lot.	Name of Land.	Extent. A. R. P.
32	Diddeniyehena and Titwalehena.	10 2 29
Surveyor-General's Office, Colombo, November 3, 1905.		J. B. M. RIDOUT, for Surveyor-General
Matara S. O. 1,330		Field sheet O 15 52—60

**Order under Section 4, Sub-section (1), of "The Waste Lands Ordinances of 1897, 1899, 1900, and 1903."**

In the matter of the land commonly called or known as Murutagahahena *alias* Bingehena, situate in the village of Parapamulla in the Kandaboda pattu of the Matara District, in the Southern Province, and of "The Waste Lands Ordinances of 1897, 1899, 1900, and 1903."

**W**HEREAS in pursuance of section 1 of the said Ordinances it was duly declared and notified on the 9th day of June, One thousand Nine hundred and Five, that if no claim to the land commonly called or known as Murutagahahena *alias* Bingehena, situate in the village of Parapamulla in the Kandaboda pattu of the Matara District, in the Southern Province, containing in extent 2 acres and 21 perches, and shown as lot 11 in preliminary plan No. 90, was made to the Special Officer appointed under section 28 of the said Ordinances, within the period of three months from the date specified in the said notice, such land would be deemed the property of the Crown and dealt with on account of the Crown (*vide* Notice No. 2,197) :

And whereas (1) Kankanana Achchige Appu and (2) Beerimanige Jayan made claim thereto, and I, John George Fraser, Special Officer appointed under section 28 of the said Ordinances made due inquiry into such claim, and whereas the said 1st claimant Kankanana Achchige Appu withdrew his claim to the said land, and whereas I and the said 2nd claimant Beerimanige Jayan have, with consent of His Excellency the Governor, come to an agreement in writing concerning the said land, under section 4, sub-section (1) of the said Ordinances

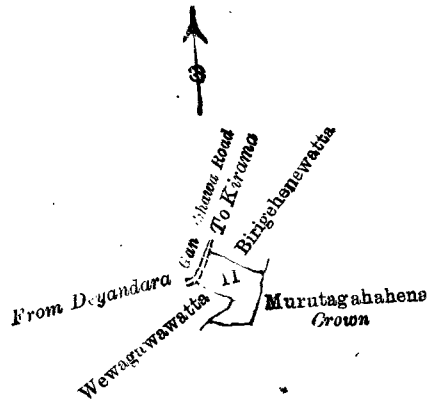
And whereas it was ordered, in pursuance of the agreement afore-mentioned, that the said Beerimanige Jayan should pay to the Assistant Government Agent at Matara a sum of Rupees Twenty-eight and Cents Eighty-two (Rs. 28·82) as purchase amount and survey fees for the said land on or before the 27th day of November, One thousand Nine hundred and Five, and thereupon the said claimant should be declared to be the purchaser of the said land called Murutagahahena *alias* Bingehena, situate in the village of Parapamulla in the Kandaboda pattu of the Matara District, in the Southern Province, containing in extent 2 acres and 21 perches; and shown as lot 11 in preliminary plan No. 90 and in the annexed certified tracing therefrom, and bounded as follows: on the north by Birigehenewatta belonging to B. Jayan; on the east and south by Murutagahahena belonging to Crown; on the west by Wewagawawatta claimed by S. Baba Appu, the Gansabhawa road from Deyandara to Kirama :

And whereas it was further agreed and ordered that in default of such payment the claim should be considered as having been withdrawn, and the said land should be declared to be the property of the Crown :

And whereas the said claimant has failed to pay the purchase amount agreed upon on the due date, the said land is hereby declared to be the property of the Crown, in pursuance of the agreement afore-mentioned.

The 27th day of March, 1906.

J. G. FRASER,  
Special Officer.



Scale of 16 Chains to an Inch.

Situation : Parapamulla village in Kandaboda pattu.

Preliminary plan 90.

Lot.	Name of Land.	Extent. A. R. P.
11	Murutagahahena <i>alias</i> Bingehena ..	2 0 21

Sheets O <sup>20</sup>/<sub>II</sub> and O <sup>20</sup>/<sub>III</sub>

Surveyor-General's Office,  
Colombo, March 6, 1906.  
Matara S. O. 1,331

J. B. M. RIDOUT,  
for Surveyor-General.

**Order under Section 4, Sub-section (1), of "The Waste Lands Ordinances of 1897, 1899, 1900, and 1903," admitting Land to be Private Property.**

In the matter of the land commonly called or known as Liyanakatuwehenyaya, situate in the village of Bogamuwa in the Giruwa Pattu West of the Hambantota District, in the Southern Province, and of "The Waste Lands Ordinances of 1897, 1899, 1900, and 1903."

**W**HEREAS in pursuance of section 1 of the said Ordinances it was duly notified on the 22nd day of August, One thousand Nine hundred and Two, that if no claim to the land commonly called or known as Liyanakatuwehenyaya, situate in the village of Bogamuwa in the Giruwa Pattu West of the Hambantota District, in the Southern Province, containing in extent 10 acres and 25 perches, and shown as lot H 606a in preliminary Plan No. 1,366 and in the annexed certified tracing therefrom, was made to the Special Officer appointed under section 28 of the said Ordinances, within the period of three months from the date specified in such notice such land would be deemed the property of the Crown and dealt with on account of the Crown (*vide* Notice No. 1,085):

And whereas Abesin Samaratunga Araccige Heenhamy of Abesekaragama made claim thereto, and I, John George Fraser, Special Officer appointed under section 28 of the said Ordinances, made due inquiry into such claim; I, with the consent of His Excellency the Governor, do hereby admit the claim of the said claimant to the said land, as more fully described herein below, under section 4, sub-section (1), of the said Ordinances.

*Description of the Land referred to.*

The following lot situated in the village of Bogamuwa in the Giruwa Pattu West of the Hambantota District, in the Southern Province, as described in the annexed certified tracing:—

Lot.	Name of Land.	Extent. A. R. P.
H 606a ..	Liyanakatuwehenyaya ..	10 0 25

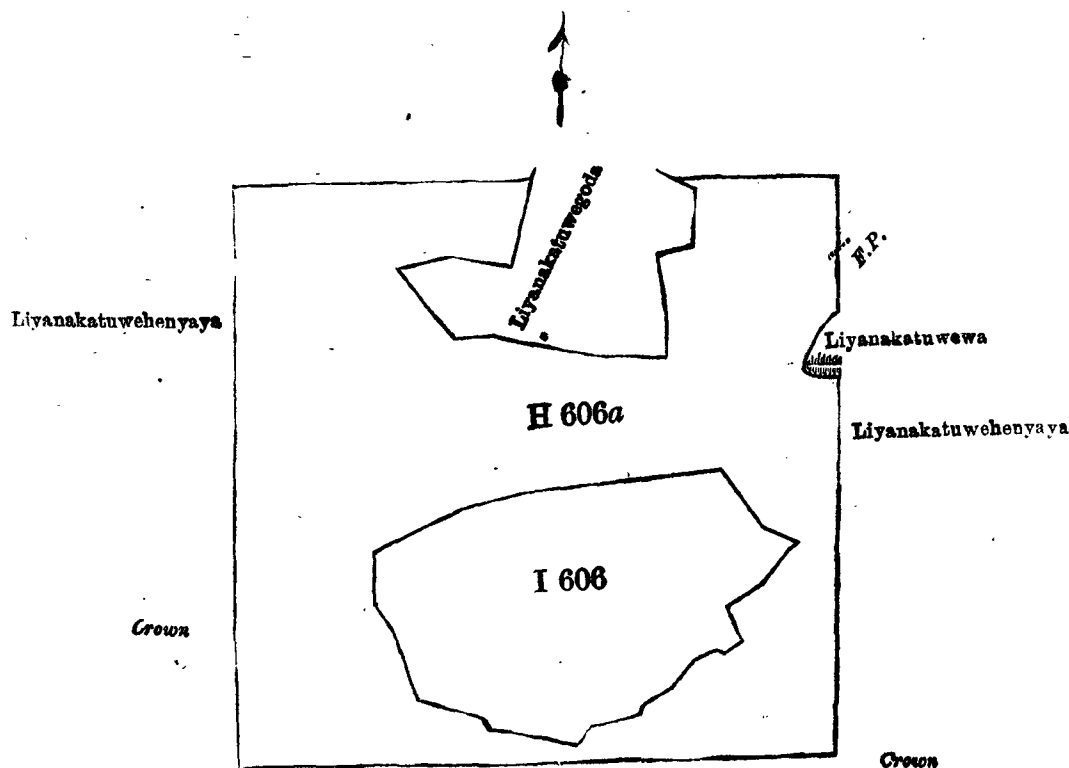
and bounded as follows: on the north by Liyanakatuwehenyaya belonging to the Crown, Liyanakatuwagoda claimed by Pathirenege Don Andris and others, Liyanakatuwehenyaya belonging to the Crown; on the east by Liyanakatuwehenyaya belonging to the Crown, the Liyanakatuwewa, Liyanakatuwehenyaya belonging to the Crown; and on the south and west by Liyanakatuwehenyaya belonging to the Crown.

**NOTE.**—The following lot lying within the above boundaries is excluded from this order, and its extent 3 acres 1 rood and 16 perches is not included in the acreage of 10 acres and 25 perches given above:—

Lot.	Name of Land.	Extent. A. R. P.
I 606 ..	Liyanakatuwekumburu ..	3 1 16

March 29, 1906.

J. G. FRASER,  
Special Officer.



Scale of 4 Chains to an Inch.

Situation : Bogamuwa village in West Giruwa pattu.

Lot.	Preliminary plan 1,366. Name of Land.	Extent. A. R. P.
H 606a ..	Liyanakatuwehenyaya ..	.. 10 0 25
<i>Lot excluded.</i>		
I 606 ..	Liyanakatuwekumburu ..	.. 3 1 16

Surveyor-General's Office,  
Colombo, March 16, 1906.  
Hambantota S. O. 121

Field sheet P <sup>11</sup>/<sub>61</sub>

J. B. M. RIDOUT,  
for Surveyor-General.

**Order under Section 4, Sub-section (1), of "The Waste Lands Ordinances of 1897, 1899, 1900, and 1903," admitting Land to be Private Property.**

In the matter of the land commonly called or known as Mahahena, situate in the village of Kumbukmulla in the Giruwa Pattu West of the Hambantota District, in the Southern Province, and of "The Waste Lands Ordinances of 1897, 1899, 1900, and 1903."

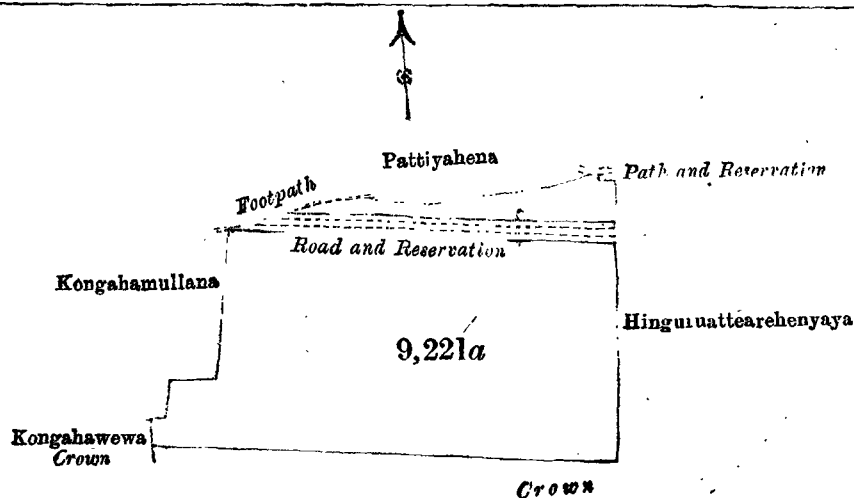
**W**HEREAS in pursuance of section 1 of the said Ordinances it was duly notified on the 22nd day of August, One thousand Nine hundred and Two, that if no claim to the land commonly called or known as Mahahena, situate in the village of Kumbukmulla in the Giruwa Pattu West of the Hambantota District, in the Southern Province, containing in extent 4 acres and 30 perches, and shown as lot 9,221a in preliminary plan No. 3,754 and in the annexed certified tracing therefrom, was made to the Special Officer appointed under section 28 of the said Ordinances, within the period of three months from the date specified in such notice, such land would be deemed the property of the Crown and dealt with on account of the Crown (*vide* Notice No. 1,086):

And whereas Kumbukmulle Buddarakkita Terunnanse of Galwewa temple made claim thereto, and I, John George Fraser, Special Officer appointed under section 28 of the said Ordinances, made due inquiry into such claim; I, with the consent of His Excellency the Governor, do hereby admit the claim of the said claimant to the said land, as more fully described herein below, under section 4, sub-section (1), of the said Ordinances.



*Description of the Land referred to.*

The land commonly called or known as Mahahena, situate in the village of Kumbukmulla in the Giruwa Pattu West of the Hambantota District, in the Southern Province, containing in extent 4 acres and 30 perches, shown as lot 9,221a in preliminary plan No. 3,754 and in the annexed certified tracing therefrom, and bounded as follows: on the north by a footpath, Pattiyahena claimed by Don Davit Gunawardana and others; on the



Scale of 4 Chains to an Inch.

Situation: Kumbukmulla village in West Giruwa pattu.

Preliminary plan 3,754.

Lot.	Name of Land.	Extent.
		A. B. P.
9221a	Mahahena	4 0 30

Field sheet P <sup>16</sup>/<sub>12</sub>Surveyor-General's Office,  
Colombo, March 16, 1906.J. B. M. RIDOUT,  
for Surveyor-General.

east by a road reservation, Hinguruattearehenyaya belonging to the Crown, a road reservation, Hinguruattearehenyaya belonging to the Crown; on the south by Hinguruattearehenyaya belonging to the Crown; and on the west by Kongahawewa belonging to the Crown, Kongahamullana claimed by Don Davith Gunawardana and others.

March 29, 1906.

J. G. FRASER,  
Special Officer.

Hambantota S. O. 122.

**Order under Section 4, Sub-section (1), of "The Waste Lands Ordinances of 1897, 1899, 1900, and 1902," declaring Lands to be Crown Property.**

In the matter of the lands commonly called or known as Dunarahenyaya, Liyanakatuwahenyaya, situate in the village of Bogamuwa in the Giruwa Pattu West of the Hambantota District, in the Southern Province, and of "The Waste Lands Ordinances of 1897, 1899, 1900, and 1903."

**W**HEREAS in pursuance of section 1 of the said Ordinances it was duly notified on the 22nd day of August, One thousand Nine hundred and Two, that if no claim to the lands commonly called or known as Dunarahenyaya, Liyanakatuwahenyaya, situate in the village of Bogamuwa in the Giruwa Pattu West of the Hambantota District, in the Southern Province, containing in extent 469 acres 3 roods and 15 perches, and shown as lots G 606 and H 606 in preliminary plan No. 1,366 and in the annexed certified tracing therefrom, was made to the Special Officer appointed under section 28 of the said Ordinances, within the period of three months from the date specified in such notice, such lands would be deemed the property of the Crown and dealt with on account of the Crown (*vide* Notice No. 1,085):

And whereas Abesin Samaratunga Araccige Heenhamy of Abesekaragama made claim thereto, and whereas the said claimant has withdrawn his claim to the said lands, I, John George Fraser, Special Officer appointed under section 28 of the said Ordinances, under and by virtue of the powers vested in me in that behalf by section 4 of the said Ordinances, do hereby on this 29th day of March, 1906, order and declare, under section 4, sub-section (1), of the said Ordinances, that the said lands, as more fully described herein below, are the property of the Crown.

*Description of the Lands referred to.*

The following lots situated in the village Bogamuwa in the Giruwa Pattu West of the Hambantota District, in the Southern Province, as described in the annexed certified tracing :—

## Preliminary plan 1,366.

Lot.	Name of Land.	Extent.	
		A.	R. P.
G 606 ..	Dunarahenyaya ..	290	0 0
H 606 ..	Liyanakatuwahenyaya ..	179	3 15
		<u>469</u>	<u>3 15</u>

and bounded as follows; on the north by Burutagahagodellemukalana belonging to the Crown, the village limit of Gonadeniya, Koradombewalayaya belonging to the Crown; on the east by Koradombewalayaya belonging to the Crown, Guruwalahenyaya claimed by Don Kostas Abesekara Wijesundura and others, Wiragahawewehenyaya claimed by Julius Ratnayaka and others, the village limit of Netalaporuwa; on the south by Helambawalehenyaya belonging to Crown, the village limit of Netalaporuwa, Helambawala belonging to the Crown; on the west by Bambarawakumbukehenyaya claimed by I. Illankoon and others, Wehellegamehenyaya claimed by Dias Gunaratna.

NOTE.—The following lots lying within the above boundaries are excluded from this order, and their aggregate acreage of 15 acres 1 rood and 12 perches is not included in the acreage of 469 acres 3 roods and 15 perches given above :—

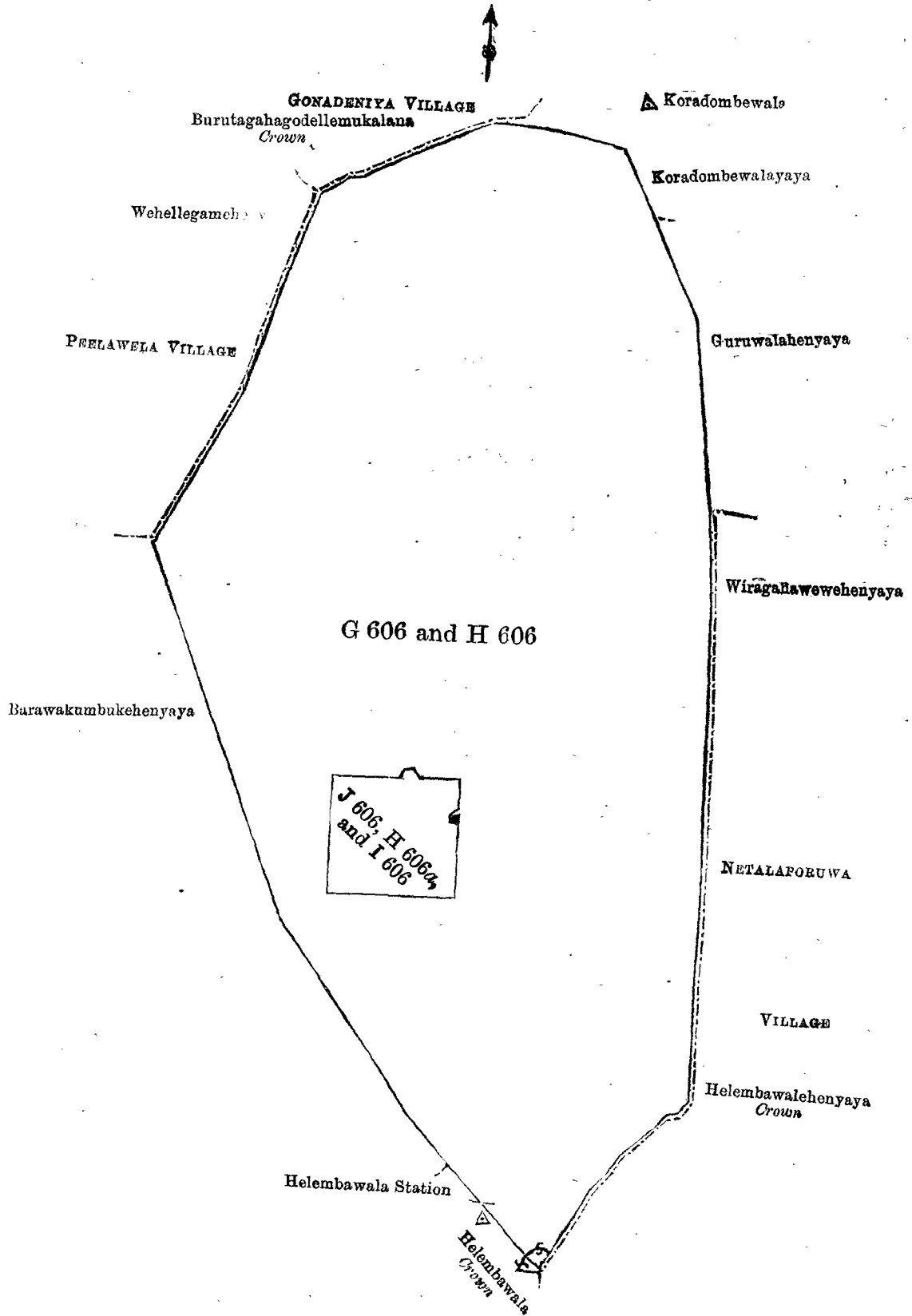
## Preliminary plan 1,366.

Lot.	Name of Land.	Extent.	
		A.	R. P.
H 606a ..	Liyanakatuwehenyaya ..	10	0 25
I 606 ..	Liyanakatuwekumbura ..	3	1 16
J 606 ..	Liyanakatuwegoda ..	1	3 11
		<u>15</u>	<u>1 12</u>

March 29, 1906.

J. G. FRASER,  
Special Officer,

[For Tracing see page 543.]



Scale of 16 Chains to an Inch

Situation : Bogamuwa village in West Giruwa pattu.

Preliminary plan 1,366.

Lot.	Name of Land.	Extent.		
		A.	R.	P.
G 606	Dunarahenyaya	290	0	0
H 606	Liyanakatuwahenyaya	179	3	15
		<u>469</u>	<u>3</u>	<u>15</u>

*Lots excluded.*

H 606a	Liyanakatuwehenyaya	10	0	25
I 606	Liyanakatuwekumbura	3	1	16
J 606	Liyanakatuwegoda	1	3	11
		<u>15</u>	<u>1</u>	<u>12</u>

Field sheet P<sup>11</sup><sub>53</sub>, P<sup>11</sup><sub>61</sub> and P<sup>16</sup><sub>5a</sub>

Surveyor-General's Office,  
Colombo, March 16, 1906.

Hambantota S.O. 123

J. B. M. RIDOUT,  
for Surveyor-General.

**Order under Section 2 of "The Waste Lands Ordinances of 1897, 1899, 1900, and 1903,"  
declaring Lands to be Crown Property.**

In the matter of the lands commonly called or known as Dandugollettenepatana *alias* Harashinnepatana, Harashinnepatana *alias* Samarupuwatennepatana, Godawattepatana *alias* Hetemmenepatana (P. P. 781/2,725), situate in the village of Hetemma in the Bogoda korale of the Yatikinda division, in the Province of Uva, and of "The Waste Lands Ordinances of 1897, 1899, 1900, and 1903."

THE notice required by section 1 of "The Waste Lands Ordinances of 1897, 1899, 1900, and 1903," having been duly published in manner prescribed by that section in respect of the above-named lands (*vide* Notice No. 2,345), and no claim having been made to the said lands or to any interest therein within the period of three months from the date specified in the said notice, I, John George Fraser, Special Officer appointed under section 28 of the said Ordinances, under and by virtue of the powers vested in me in that behalf by section 2 of the said Ordinances, do hereby on this 23rd day of March, 1906, order and declare that the said lands, as more fully described herein below, situate in the village of Hetemma in the Bogoda korale of the Yatikinda division, in the Province of Uva, and shown as lots 1, 2, and 15a in preliminary plan No. 94 and in the annexed certified tracings therefrom, and containing in extent 45 acres 2 roods and 33 perches, are the property of the Crown.

*Description of the Lands referred to.*

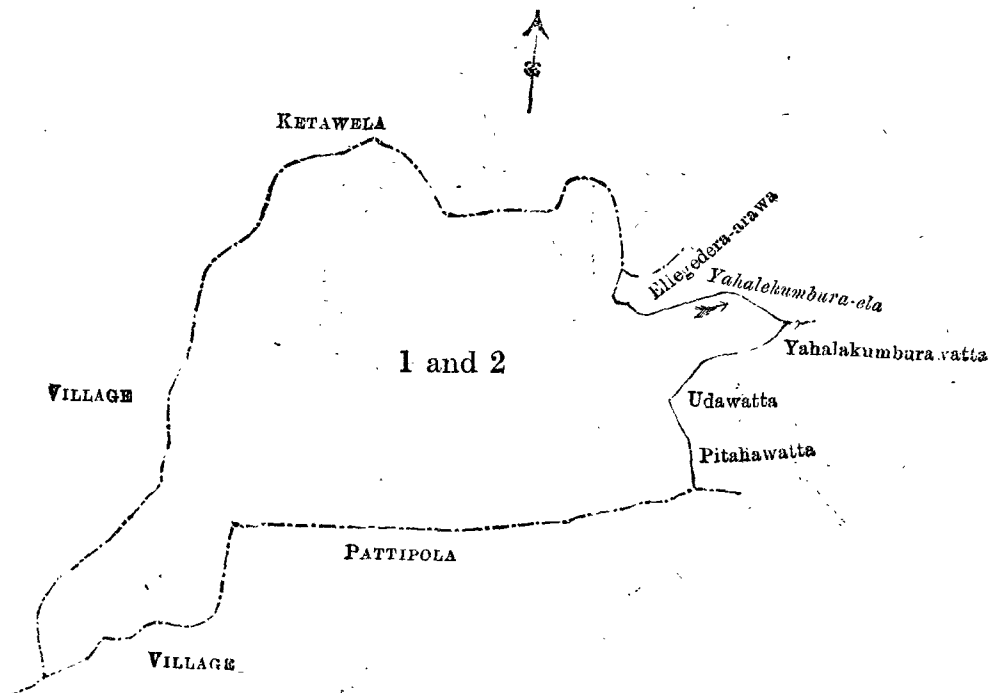
The following lots situated in the village of Hetemma in the Bogoda korale of the Yatikinda division, in the Province of Uva, as described in the annexed certified tracings :—

I.

Preliminary plan 94.

Lot.	Name of Land.	Extent.		
		A.	R.	P.
1	Dandugollettenepatana <i>alias</i> Harashinnepatana	10	2	32
2	Harashinnepatana <i>alias</i> Samarupuwatennepatana	20	1	10
		<u>31</u>	<u>0</u>	<u>2</u>

and bounded as follows : on the north by the village limit of Ketawela, Ellegedara-arawa claimed by Harasgedara Siatu, the Yahalakumbura-ela ; on the east by the Yahalakumburawatta claimed by Yahalakumbure Punchirala and others, Udawatta claimed by Harasgedara Siyatu, Pitahawatta claimed by Harasgedara Punchirala ; on the south by the village limit of Pattipola ; on the west by the village limit of Ketawela. -



Scale of 8 Chains to an Inch.

Situation : Hetemma village in Yatikinda division of Bogoda korale.

Lot.	Preliminary plan 94.		Extent. A. R. P.
	..	Name of Land.]	
1	..	Dandugolletennepatana <i>alias</i> Harashinnepatana	10 2 32
2	...	Harashinnepatana <i>alias</i> Samarupuwatennepatana	20 1 10
			31 0 2

Surveyor-General's Office,  
Colombo, November 10, 1905.

Sheet M. 7  
36-44

J. B. M. RIDOUT,  
for Surveyor-General.

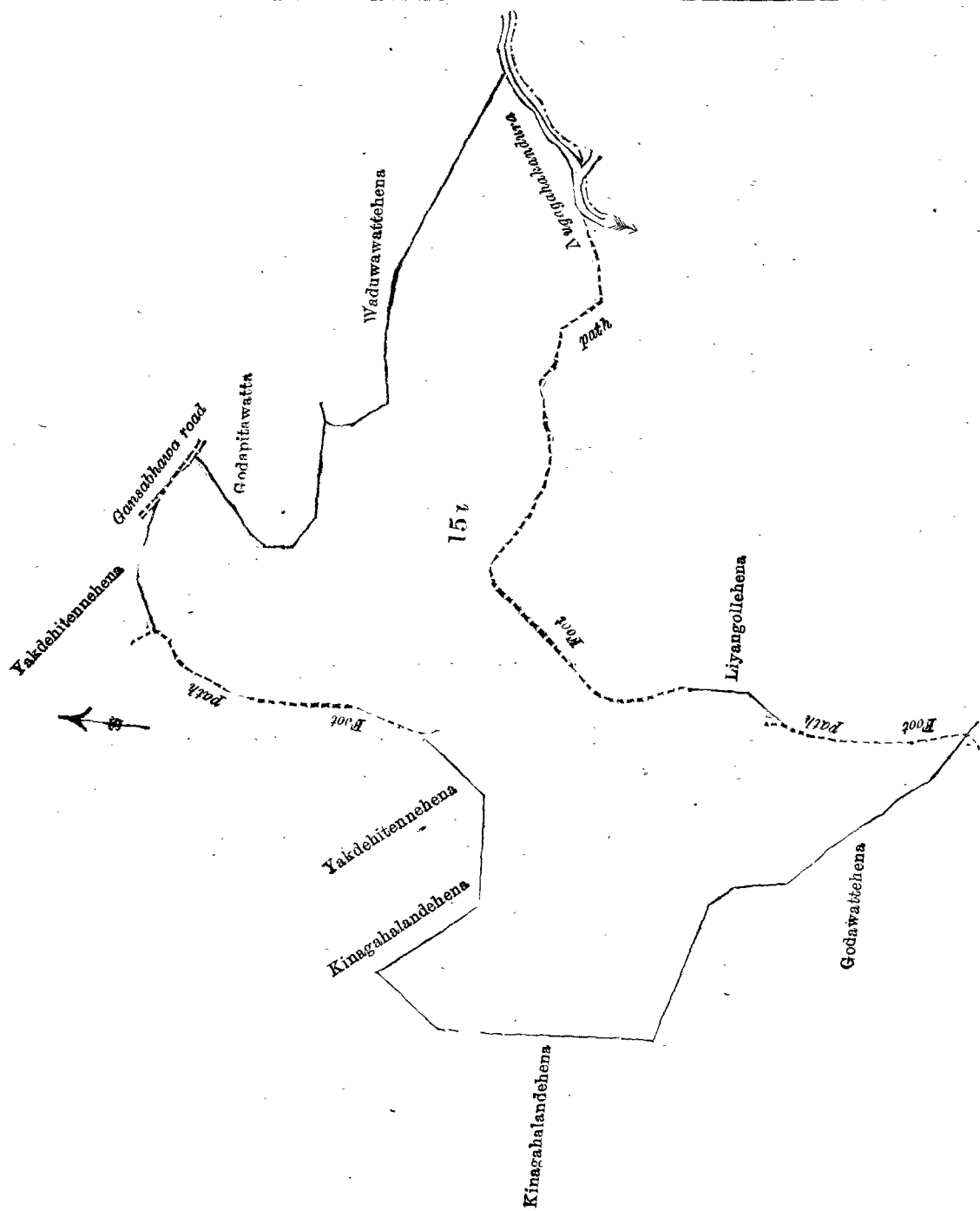
II.

Lot.	Preliminary plan 94.		Extent. A. R. P.
	..	Name of Land.	
15a	..	Godawattepatana <i>alias</i> Hetemmpatana (P. P. 781/ 2,725)	14 2 31

and bounded as follows : on the north by Kinagahalandehena claimed by Ettalapitiyegedara Kuma, Yakdehitennehena claimed by the heirs of Dullewa Adigar, a footpath, Yakdehitennehena claimed by the heirs of Dullewa Adigar, the Gansabhawa road to Gongaltenna, Godapitawatta claimed by Hetemmededara Appuhamy, Waduawattchena claimed by Udakohowila Dantuwa ; on the east by the Nugagahakandura ; on the south by a footpath, Liyanagollehena claimed by Udakohowila Dantuwa and another, a footpath, Godawattchena claimed by Ettalapitiyegedara Kuma ; and on the west by Kinagahalandehena claimed by Ettalapitiyegedara Kuma.

March 23, 1906.

J. G. FRASER,  
Special Officer.



Scale of 4 Chains to an Inch.

Situation : Hetemma village in Yatikinda division of Bogoda korale.

Preliminary plan 94.

Lot.	Name of Land.	Extent. A. R. P.
15a	Godawattepatana <i>alias</i> Hetemmepatana (P. P. 781/ 2,725)	14 2 31

Sheet M 7  
45 L

Surveyor-General's Office,  
Colombo, November 10, 1905.

Uva S.O. 870

J. B. M. RIDOUT,  
for Surveyor-General.

**Order under Section 4, Sub-section (1), of "The Waste Lands Ordinances of 1897, 1899, 1900, and 1903," admitting Lands to be Private Property.**

In the matter of the land commonly called or known as Ulpotha-arawehena, situate in the village of Medagedara in the Dambawinipalata korale of the Udukinda division, in the Province of Uva, and of "The Waste Lands Ordinances of 1897, 1899, 1900, and 1903."

WHEREAS in pursuance of section 1 of the said Ordinances it was duly notified on the Twenty-eighth day of August, One thousand Nine hundred and Three, that if no claim to the land commonly called or known as Ulpotha-arawehena, situate in the village of Medagedara in the Dambawinipalata korale of the Udukinda division, in the Province of Uva, containing in extent 10 acres and 25 perches, and shown as lot 4a in preliminary plan No. 66 and in the annexed certified tracing therefrom, was made to the Special Officer appointed under section 28 of the said Ordinances within the period of three months from the date specified in such notice, such land would be deemed the property of the Crown and dealt with on account of the Crown (*vide* Notice No. 1,689):

And whereas (1) Dambawinne Kammale Vidane of Dambawinna, (2) Attanayaka Mudiyansele Kiri Banda, (3) Attanayaka Mudiyansele Siyatu, (4) Attanayaka Mudiyansele Siatu Arachchi, all of Medagedaragama, (5) Bandu Korala of Dambawinipalata, (6) M. D. Cornelis Appuhami, (7) Nugegahakatuwe Appuhami, made claim thereto, and I, John George Fraser, Special Officer appointed under section 28 of the said Ordinances made due inquiry into such claim; I, with the consent of His Excellency the Governor, do hereby admit the claim of the said claimants to the said land, as more fully described herein below, under section 4, sub-section (1), of the said Ordinances.

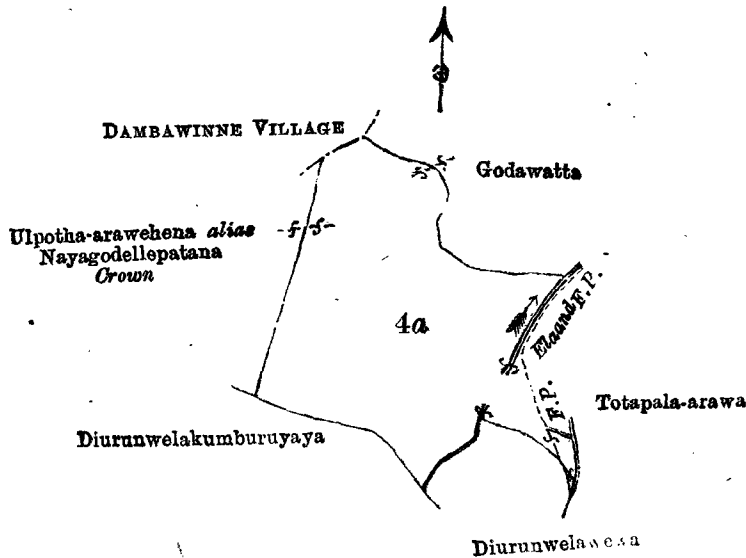
*Description of the Land referred to.*

The following lot situate in the village Medagedara in the Dambawinipalata korale of the Udukinda division, in the Province of Uva, as described in the annexed certified tracing:—

Preliminary plan 66.

Lot.	Name of Land.	Extent. A. R. P.
4a	Ulpotha-arawehena	10 0 25

and bounded as follows: on the north by the village limit of Dambawinne, Godawatta, &c., claimed by Kammale Wairambu and others; on the east by the footpath from Welimada to Borlanda, Totapala-arawa



Scale of 8 Chains to an Inch.

Situation: Medagedara village.

Preliminary plan 66.

Lot.	Name of Land.	Extent. A. R. P.
4a	Ulpotha-arawehena	10 0 25

Field sheets M <sup>11</sup> 24-25 and M <sup>12</sup> 17-25

Surveyor-General's Office,  
Colombo, March 27, 1906.

J. B. M. RIDOUT,  
for Surveyor-General.

claimed by Mr. H. E. Dambawinne, an ela; on the south by the Diurunwelawewa, Diurunwelakumburuyaya claimed by Diurunpola Mudalihami and others; on the west by Ulpotha-arawehena alias Nayagodellepatana belonging to the Crown.

April 6, 1906.

J. G. FRASER,  
Special Officer.

**Order under Section 4, Sub-section (1), of "The Waste Lands Ordinances of 1897, 1899, 1900, and 1903,"  
declaring Land to be Crown Property.**

In the matter of the land commonly called or known as Ulpotha-arawehena *alias* Nayagodellapatana, situate in the village of Medagedara in the Dambawinipalata korale of the Udukinda division, in the Province of Uva, and of "The Waste Lands Ordinances of 1897, 1899, 1900, and 1903."

**W**HEREAS in pursuance of section 1 of the said Ordinances it was duly notified on the Twenty-eighth day of August, One thousand Nine hundred and Three, that if no claim to the land commonly called or known as Ulpotha-arawehena *alias* Nayagodellapatana, situate in the village of Medagedara in the Dambawinipalata korale of the Udukinda division, in the Province of Uva, containing in extent 8 acres and 35 perches, and shown as lot 4 in preliminary plan No. 66 and in the annexed certified tracing therefrom, was made to the Special Officer appointed under section 28 of the said Ordinances within the period of three months from the date specified in such notice, such land would be deemed the property of the Crown and dealt with on account of the Crown (*vide* Notice No. 1,689):

And whereas (1) Dambawinne Kammale Vidane of Dambawinne, (2) Attanayaka Mudiyansele Kiri Banda, (3) Attanayaka Mudiyansele Siatu, (4) Attanayaka Mudiyansele Siatu Arachchi, all of Medagedaragama, made claim thereto; and whereas the said claimants have withdrawn their claims to the said land, I, John George Fraser, Special Officer appointed under section 28 of the said Ordinances, under and by virtue of the powers vested in me in that behalf by section 4 of the said Ordinances, do hereby on this 6th day of April, 1906, order and declare, under section 4, sub-section (1), of the said Ordinances, that the said land, as more fully described herein below, is the property of the Crown.

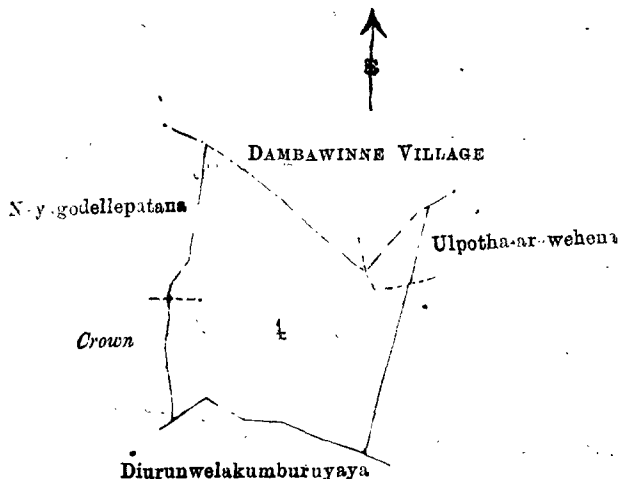
*Description of the Land referred to.*

The following lot situated in the village of Medagedara in the Dambawinipalata korale of the Udukinda division, in the Province of Uva, as described in the annexed certified tracing:—

Preliminary plan 66.

Lot.	Name of Land.	Extent.	
		A.	R. P.
4	Ulpotha-arawehena <i>alias</i> Nayagodellapatana	8	0 35

and bounded as follows: on the north by the village limit of Dambawinne; on the east by Ulpotha-arawehena



Scale of 8 Chains to an Inch.

Situation: Medagedara village.

Preliminary plan 66.

Lot.	Name of Land.	Extent.	
		A.	R. P.
4	Ulpotha-arawehena <i>alias</i> Nayagodellapatana	8	0 35

Field sheet M 11  
24—32

Surveyor-General's Office,  
Colombo, March 27, 1906.

J. B. M. MIDOUT,  
for Surveyor-General.

belonging to Dambawinne Kammale Vidane and others; on the south by Diurunwelakumburuyaya claimed by Diurunpola Mudalihami and others; and on the west by Nayagodellepatana belonging to the Crown.

April 6, 1906.

J. G. FRASER,  
Special Officer.

Uva S. O. 872



**PRELIMINARY NOTICES.**

**Notice under "The Waste Lands Ordinances of 1897, 1899, 1900, and 1903."**

**T**AKE notice, that unless within three months from the 15th day of June, 1906, the persons, if any, who claim any interest in the land hereinafter mentioned, make claim in person or in writing to the said land or to some interest therein to W. E. Wait, Esq., Special Officer appointed under section 28 of "The Waste Lands Ordinances, 1897, 1899, 1900, and 1903," at his office at Hill House, Mutwal, Colombo:

Such Special Officer, in pursuance of the powers vested in him by the said Ordinances, will declare by writing under his hand that the said land, to which no claim has been made, is the property of the Crown.

W. E. WAIT,  
Special Officer.

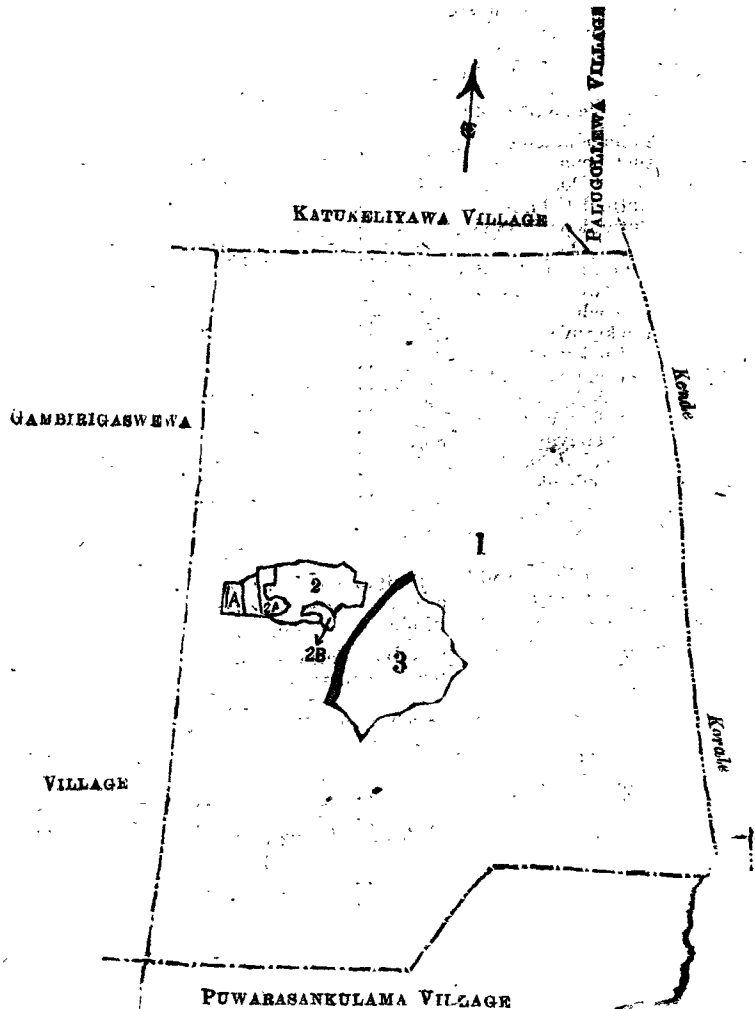
*Description of the Land referred to.*

The land commonly called or known as Tammannewakele, situated in the village of Tammannewa in the Gal-kadawala tulana of the Nuwaragam korale of the Nuwaragam palata, in the North-Central Province, containing in extent 877 acres 2 roods and 35 perches, shown as lot 1 in preliminary plan 478 and in the annexed certified tracing, and bounded as follows: on the north by the village limit of Katukeliyawa, the village limit of Palugollewa; on the east by the boundary of the Kende korale; on the south by the village limit of Puwarasankulama; on the west by the village limit of Gambirigaswewa.

NOTE.—The following lots lying within the above boundaries are excluded from this notice, and their aggregate acreage of 50 acres 2 roods and 7 perches is not included in the acreage of 877 acres 2 roods and 35 perches given above:—

**Preliminary plan 478.**

Lot.	Name of Land.	Extent.		
		A.	R.	P.
1a	Tammannewevaiyalkadu	1	2	36
2	Tammannewepuranawela	13	1	36
2a	T.Ps. 145,243 and 145,244	2	1	28
2b	T.Ps. 145,245 and 227,068	1	0	2
3	Tammannewewa	31	3	25
		50	2	7



Scale of 32 Chains to an Inch.

Situation : Tammanewa village in Galkadawala tulana in Nuwaragam korale.

Preliminary plan 478.

Lot.	Name of Land.	Extent.	
		A.	R. P.
1	Tammannewakele .. .. .	877	2 35
<i>Lots Excluded.</i>			
1a	Tammannewevaiyalkadu .. .. .	1	2 36
2	Tammannewepuranawela .. .. .	13	1 36
2a	T.Ps. 145,243 and 145,244 .. .. .	2	1 23
2b	T.Ps. 145,245 and 227,068 .. .. .	1	0 2
3	Tammannewewa .. .. .	31	3 25
		<u>50</u>	<u>2 7</u>

Sheets C 24    C 24    F 4    & F 4  
51—59'    52—60'    3—33'    4—12

Surveyor-General's Office,  
Colombo, May 10, 1906.  
2,481

R. S. TEMPLETON,  
for Surveyor-General.  
Anuradhapura S. O. 65—1906

**Notice under "The Waste Lands Ordinances of 1897, 1899, 1900, and 1903."**

TAKE notice, that unless within three months from the 15th day of June, 1906, the persons, if any, who claim any interest in the lands hereinafter mentioned or in any one or more of such lands, make claim in person or in writing to the said lands or any of them or to some interest therein to W. E. Wait, Esq., Special Officer appointed under section 28 of "The Waste Lands Ordinances, 1897, 1899, 1900, and 1903," at his office at Hill House, Mutwal, Colombo :

Such Special Officer, in pursuance of the powers vested in him by the said Ordinances, will declare by writing under his hand that the said lands or such of them, as to which no claim has been made, are the property of the Crown.

W. E. WAIT,  
Special Officer.

*Description of the Lands referred to.*

The following lots situated in the village of Ratmale in the Ihalahew tula of the Kende korale of the Nuwara gampalata in, the North-Central Province, as described in the annexed certified tracing :—

Preliminary plan 143.

Lot.	Name of Land.	Extent.	
		A.	R. P.
3	Mailagahahena .. .. .	7	0 10
4	Ihalahena .. .. .	1	2 25
4a	Do. .. .. .	0	1 10
5	Ratmaletisbamba .. .. .	2	1 21
5a	Ratmalepasbamba .. .. .	0	0 18
5b	Do. .. .. .	1	1 20
7c	Mahawelapaspamba .. .. .	0	2 20
7d	Mahawelapara .. .. .	0	0 16
9	Ratmalelanda .. .. .	628	3 34
9b $\frac{1}{2}$	Welkatuwa .. .. .	2	0 23
9d	Ratmalelanda .. .. .	3	0 10
9e	Ratmalepasbamba .. .. .	0	3 20
9g	Katukeliyawepaspamba .. .. .	1	1 20
10a	Katukeliyaweakareidama .. .. .	0	0 22
10a $\frac{1}{2}$	Katukeliyawepaspamba .. .. .	0	0 32
11	Palugahahena .. .. .	0	2 20
12	Bogahahena .. .. .	7	3 10
		<u>658</u>	<u>3 11</u>

and bounded as follows : on the north by the village limit of Kadurugasdamana ; on the east by the village limit of Galgedamana, the village limit of Mahawewa ; on the south by the village limit of Nikawewa, the village limit of Palukumbura ; on the west by the village limit of Ichchankulama, the village limit of Kadurugasdamana.

NOTE.—The following lots lying within the above boundaries are excluded from this notice, and their aggregate acreage of 205 acres 1 rood and 21 perches is not included in the acreage of 658 acres 3 roods and 11 perches given above :—

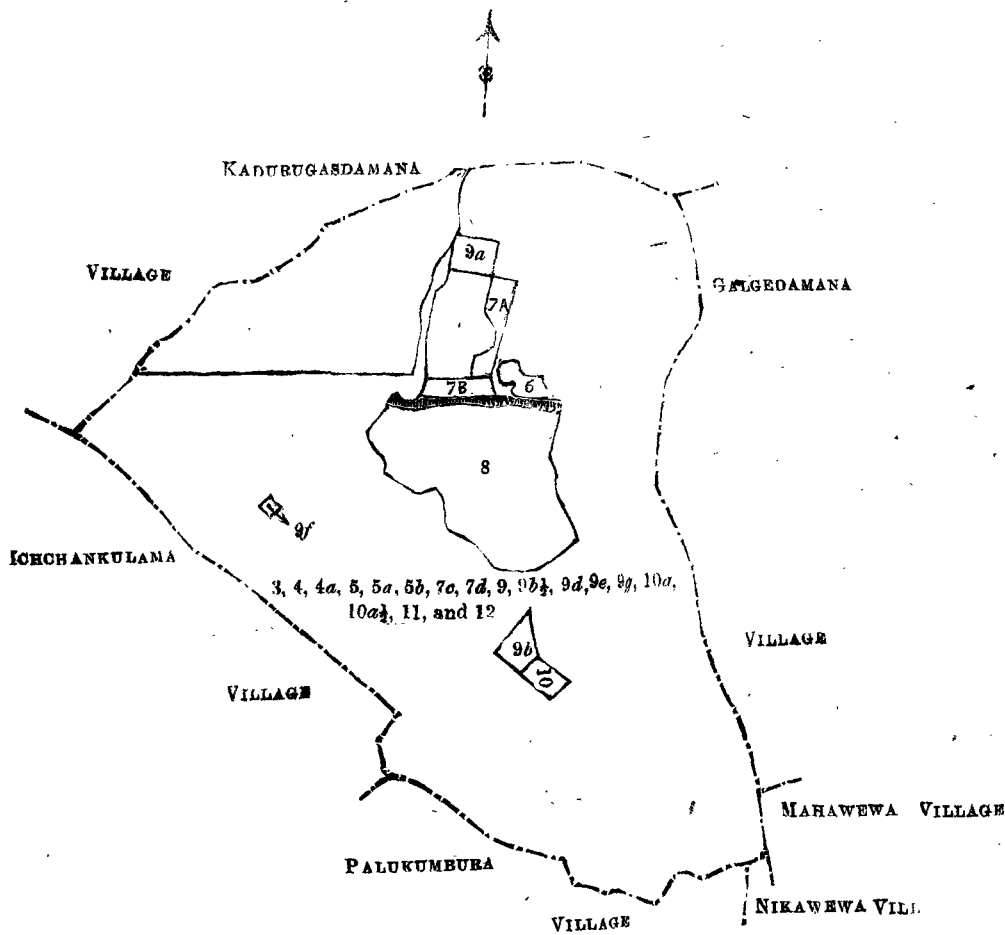
Preliminary plan 143.

Lot.	Name of Land.	Extent.	
		A.	R. P.
6	Ambagahawatta .. .. .	3	1 0
7	Mahawela .. .. .	17	0 11
8	Diwulgahakumbura (P.P. 1,017/2,903 & 2,904) .. .. .	5	2 6
9	Siyambalagahakumbura (T.P. 169,633) .. .. .	2	0 36
10	Ratmalewewa $\frac{1}{2}$ .. .. .	65	0 1
11	T.P. 197,934 .. .. .	4	0 18
12	T.P. 192,642 .. .. .	3	2 1
13	Ratmalelanda .. .. .	100	1 0
14	Ratmaleminipittaniya .. .. .	0	2 4
15	Katukeliyaweakareidama (T.P. 182,622) .. .. .	3	3 24
		<u>205</u>	<u>1 21</u>

belonging to Dambawinne Kamun  
by Diurupola Mudalihami and others

April 6, 1906.

Uva S. O. 872



Scale of 32 Chains to an Inch.

Situation : Ratmale village in Ihalahew tulana in Kende korale.

Preliminary plan 143.

Lot.	Name of Land.	Extent.		
		A.	R.	P.
3	Msilagahahena	7	0	10
4	Ihalahena	1	2	25
4a	Do.	0	1	10
5	Ratmaletisbamba	2	1	21
5a	Ratmalepasbamba	0	0	18
5b	Do.	1	1	20
7c	Mahawelapaspamba	0	2	20
7d	Mahawelapara	0	0	16
9	Ratmalelanda	62	3	34
9b <sup>1</sup> / <sub>2</sub>	Welkatuwa	2	0	23
9d	Ratmalolanda	3	0	10
9e	Ratmalepasbamba	0	3	20
9g	Katukeliyawepaspamba	1	1	20
10a	Katukeliyaweakareidama	0	0	22
10a <sup>1</sup> / <sub>2</sub>	Katukeliyawepaspamba	0	0	32
11	Palugahahena	0	2	20
12	Bogahahena	7	3	10
		658	3	11

*Lots Excluded.*

6	Ambagahawatta	3	1	0
7	Mahawela	17	0	11
7a	Diwulbahakumbura (P.P. 1,017/2,903 & 2,904)	5	2	6
7b	Siyambalagahakumbura (T.P. 169,633)	2	0	36
8	Ratmalewewa	65	0	1
9a	T.P. 197,934	4	0	18
9b	T.P. 192,642	3	2	1
9c	Ratmalelanda	100	1	0
9f	Ratmaleminipittaniya	0	2	4
10	Katukeliyaweakkareidama (T.P. 182,622)	3	3	24
		205	1	21

Surveyor-General's Office,  
Colombo, May 18, 1906.  
2,482

Sheets F <sup>4</sup> 6-14 & F <sup>4</sup> 22-30

R. S. TEMPLETON,  
for Surveyor-General.  
Anuradhapura S. O. 66-1906

**Notice under "The Waste Lands Ordinances of 1897, 1899, 1900, and 1903."**

**T**AKE notice, that unless within three months from the 15th day of June, 1906, the persons, if, any, who claim any interest in the lands hereinafter mentioned or in any one or more of such lands or to some interest therein, make claim in person or in writing to the said lands or any of them or to some interest therein to W. E. Wait, Esq., Special Officer appointed under section 28 of "The Waste Lands Ordinances, 1897, 1899, 1900, and 1903," at his office at Hill House, Mutwal, Colombo :

Such Special Officer, in pursuance of the powers vested in him by the said Ordinances, will declare by writing under his hand that the said lands or such of them, as to which no claim has been made, are the property of the Crown.

W. E. WAIT,  
Special Officer.

• *Description of the Lands referred to.*

The following lots situated in the village of Harakweldamana in the Pahalawewa tulana of the Kende korale of the Nuwaragampalata, in the North-Central Province, as described in the annexed certified tracing :—

Preliminary plan 130.

Lot.	Name of Land.	Extent.		
		A.	R.	P.
1	Harakweldamanalandukele .. ..	988	3	17
1a	Do. .. ..	13	1	33
1b	Bogaswewekele .. ..	1	1	0
1d	Harakweldamanapasbamba .. ..	0	3	30
1e	Harakweldamanalandukele .. ..	0	2	36
1f	Do. .. ..	0	1	15
2	Nikawewahena .. ..	4	0	21
4	Kongahahena .. ..	3	2	30
4a	Do. .. ..	3	2	30
4b	Do. .. ..	2	3	16
4d	Harakweldamanapasbamba .. ..	0	2	5
4e	Kongahahena .. ..	0	0	12
4f	Do. .. ..	0	0	25
5	Harakweldamanapaluwatta .. ..	0	0	36
6	Seruppukattiyagahahena .. ..	6	3	10
		<b>1,024</b>	<b>2</b>	<b>36</b>

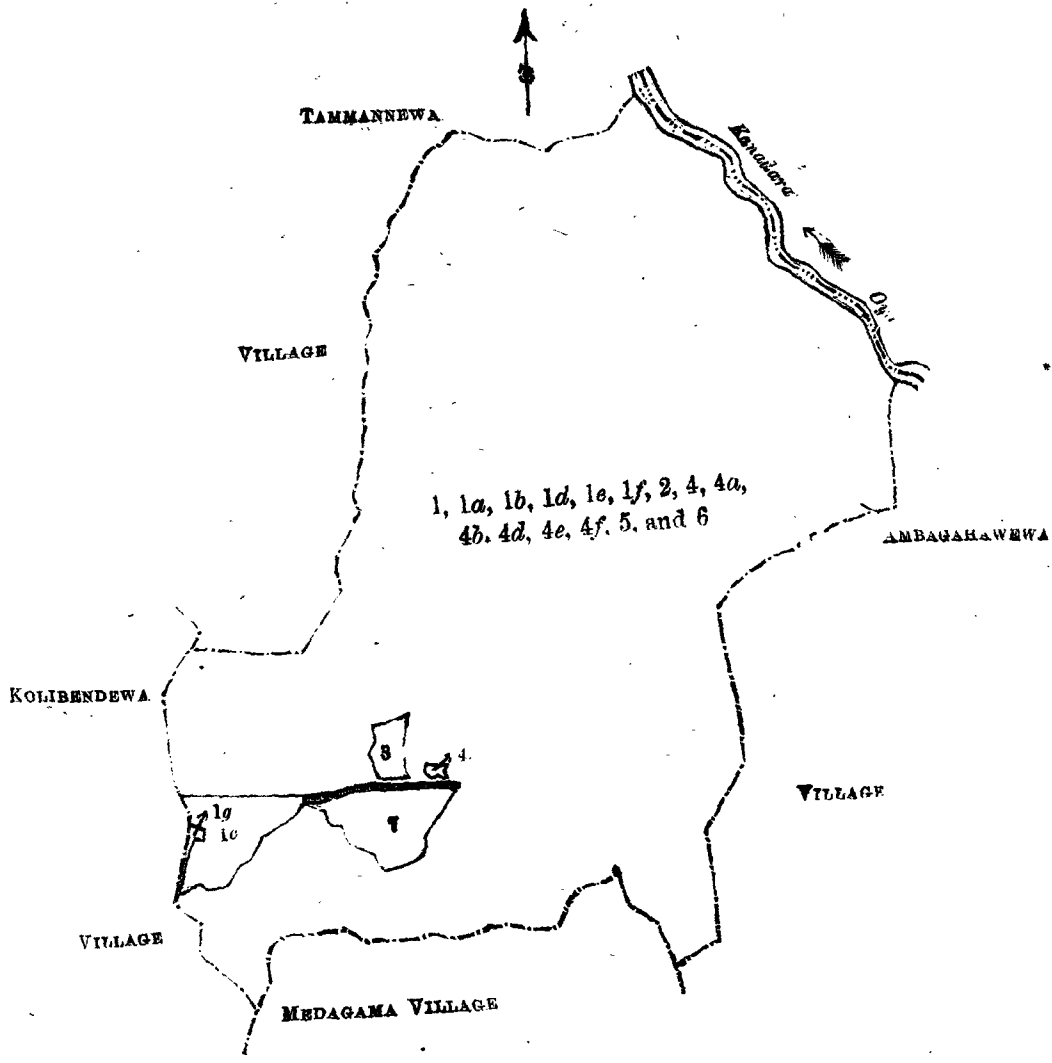
and bounded as follows : on the north by the village limit of Tammannewa and the Kanadara-oya ; on the east by the village limit of Ambagahawewa ; on the south by the village limit of Ambagahawewa, the village limit of Medagama ; on the west by the village limit of Kolibendewa, the village limit of Tammannewa.

NOTE.—The following lots lying within the above boundaries are excluded from this notice, and their aggregate acreage of 46 acres 3 roods and 2 perches is not included in the acreage of 1,024 acres 2 roods and 36 perches given above :—

Preliminary plan 130.

Lot.	Name of Land.	Extent.		
		A.	R.	P.
1c	Harakweldamanalandukele .. ..	19	1	30
1g	Do. .. ..	0	2	30
3	Dambagahakumbura .. ..	4	3	13
4c	Harakweldamanangangoda .. ..	0	2	23
7	Harakweldamanawewa .. ..	21	0	26
		<b>46</b>	<b>3</b>	<b>2</b>

[For Tracing see page 558.]



Scale of 32 Chains to an Inch.

Situation: Harakweldamana village in Pahalawew tulana in Kende korale.

Preliminary plan 130.

Lot.	Name of Land.	Extent.		
		A.	R.	P.
1	Harakweldamanalandukele ..	988	3	17
1a	Do. ..	13	1	33
1b	Bogaswewekele ..	1	1	0
1d	Harakweldamanapashamba ..	0	3	30
1e	Harakweldamanalandukele ..	0	2	36
1f	Do. ..	0	1	15
2	Nikawewahena ..	4	0	21
4	Kongahahena ..	3	2	30
4a	Do. ..	0	2	30
4b	Do. ..	2	3	16
4d	Harakweldamanapashamba ..	0	2	5
4e	Kongahahena ..	0	0	12
4f	Do. ..	0	0	25
5	Harakweldamanapaluwatta ..	0	0	36
6	Seruppukattiyagahahena ..	6	3	10
		<b>1,024</b>	<b>2</b>	<b>36</b>
<i>Lots Excluded.</i>				
1c	Harakweldamanalandukele ..	19	1	30
1g	Do. ..	0	2	30
3	Dambagahakumbura ..	4	3	13
4c	Harakweldamanagangoda ..	0	2	23
7	Harakweldamanawewa ..	21	0	26
		<b>46</b>	<b>3</b>	<b>2</b>

**Notice under "The Waste Lands Ordinances of 1897, 1899, 1900, and 1903."**

TAKE notice, that unless within three months from the 15th day of June, 1906, the persons, if any, who claim any interest in the lands hereinafter mentioned or in any one or more of such lands or to some interest therein, make claim in person or in writing to the said lands or any of them or to some interest therein to W. E. Wait, Esq., Special Officer appointed under section 28 of "The Waste Lands Ordinances, 1897, 1899, 1900, and 1903," at his office at Hill House, Mutwal, Colombo :

Such Special Officer, in pursuance of the powers vested in him by the said Ordinances, will declare by writing under his hand that the said lands or such of them, as to which no claim has been made, are the property of the Crown.

W. E. WAIT,  
Special Officer.

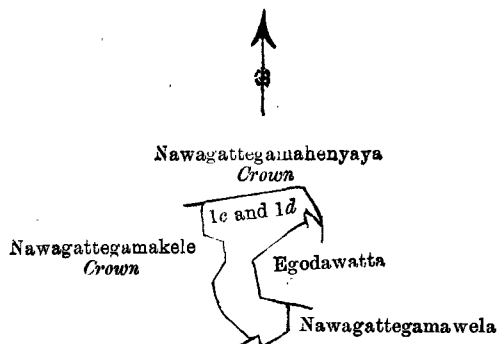
*Description of the Lands referred to.*

The following lots situated in the village of Nawagattegama in the Kelegam tulana of the Eppawala korale of the Nuwaragampalata, in the North-Central Province, as described in the annexed certified tracing:—

Preliminary plan 229.

Lot.	Name of Land.	Extent.		
		A.	R.	P.
1c	Nawagattegamahenyaya	0	3	32
1d	Do.	0	2	27
		<u>1</u>	<u>2</u>	<u>19</u>

and bounded as follows: on the north by Nawagattegamahenyaya declared Crown; on the east by Egodawatta claimed by Nawagattegama Menikrala and others, Nawattegagawela claimed by Appuralage Banda and others; on the south by Nawagattegamawela claimed by Appuralage Banda and others, Nawagattegamakele declared Crown; on the west by Nawagattegamakele declared Crown.



Scale of 8 Chains to an Inch.

Situation: Nawagattegama village in Eppawala korale.

Preliminary plan 229.

Lot.	Name of Land.	Extent.		
		A.	R.	P.
1c	Nawagattegamahenyaya	0	3	32
1d	Do.	0	2	27
		<u>1</u>	<u>2</u>	<u>19</u>

Surveyor-Generals Office,  
Colombo, May 21, 1906.

2,484

Sheet F 13  
38—46

R. S. TEMPLETON,  
for Surveyor-General.

Anuradhapura S. O. 68—1906

**Notice under "The Waste Lands Ordinances of 1897, 1899, 1900, and 1903."**

TAKE notice, that unless within three months from the 15th day of June, 1906, the persons, if any, who claim any interest in the lands hereinafter mentioned or in any one or more of such lands, make claim in person or in writing to the said lands or any of them or to some interest therein to H. O. Fox, Esq., Special Officer appointed under section 28 of "The Waste Lands Ordinances, 1897, 1899, 1900, and 1903," at his office at Hill House, Colombo :

Such Special Officer, in pursuance of the powers vested in him by the said Ordinances, will declare by writing under his hand that the said lands or such of them, as to which no claim has been made, are the property of the Crown.

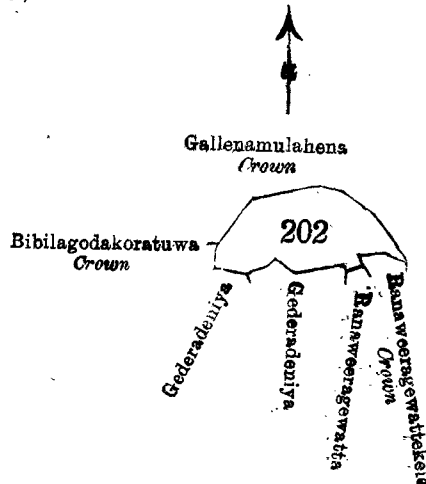
H. O. FOX,  
Special Officer.

*Description of the Lands referred to.*

The following lots situated in the village of Narawelpita in the Kandaboda pattu of the Matara District, in the Southern Province, as described in the annexed certified tracing:—

Preliminary plan 188.

Lot.	Name of Land.	Extent.		
		A.	R.	P.
94	Tenahena	0	2	36
94a	Do.	0	2	19
		<u>1</u>	<u>1</u>	<u>15</u>



Scale of 16 Chains to an Inch.

Situation : Beragama village in Kandaboda pattu.

Preliminary plan 91

Lot.	Name of Land.	Extent. A. R. P.
202	Gallenamulahena	7 1 34

Surveyor-General's Office,  
Colombo, December 12, 1904.  
1,332

Sheet O 20  
1.

J. B. M. RINOTT,  
for Surveyor-General.

**Order under the Waste Lands Ordinances of 1897, 1899, 1900, and 1903, "Lands to be Crown Property."**

In the matter of the lands known as Malmorehena, Murutagahahena, Mahayayehena, &c., Kongahawattahena, situate in the village of Parapamulla in the Kandaboda pattu of the Southern Province, and of "The Waste Lands Ordinances of 1897, 1899, 1900, and 1903."

WHEREAS in pursuance of section 28 of the said Ordinances, the said lands were duly notified on the 9th day of June, 1904, and the said lands commonly called or known as Malmorehena, Murutagahahena, Mahayayehena, &c., Kongahawattahena, situate in the village of Parapamulla in the Kandaboda pattu of the Southern Province, containing in extent 183 acres 1 rood and 7 perches, and shown as lots 4, 15, and 60 in the annexed certified tracing therefrom, was made to the Special Officer under section 28 of the said Ordinances within the period of three months from the date specified in the said Ordinance, and the said lands should be deemed the property of the Crown and dealt with on account of the Crown (vide the said Ordinance).

And whereas (1) Kankananaarachige Appu and (2) Beerimanasiri were the claimants to the said lands; and whereas the said claimants have withdrawn their claims to the said lands, and whereas the Special Officer appointed under section 28 of the said Ordinances, under and by virtue of the said Ordinance, in that behalf by section 4 of the said Ordinances, do hereby on this 27th day of March, 1905, under section 4, sub-section (1), of the said Ordinances, that the said lands, as more fully described in the said tracing, are the property of the Crown.

*Description of the Lands referred to.*

The following lots situated in the village of Parapamulla in the Kandaboda pattu of the Southern Province, as described in the annexed certified tracing:—

Preliminary plan 90.

Lot.	Name of Land.
4	Malmorehena, Murutagahahena, Mahayayehena, &c.
15	Kongahawattahena
60	Mahayayehena

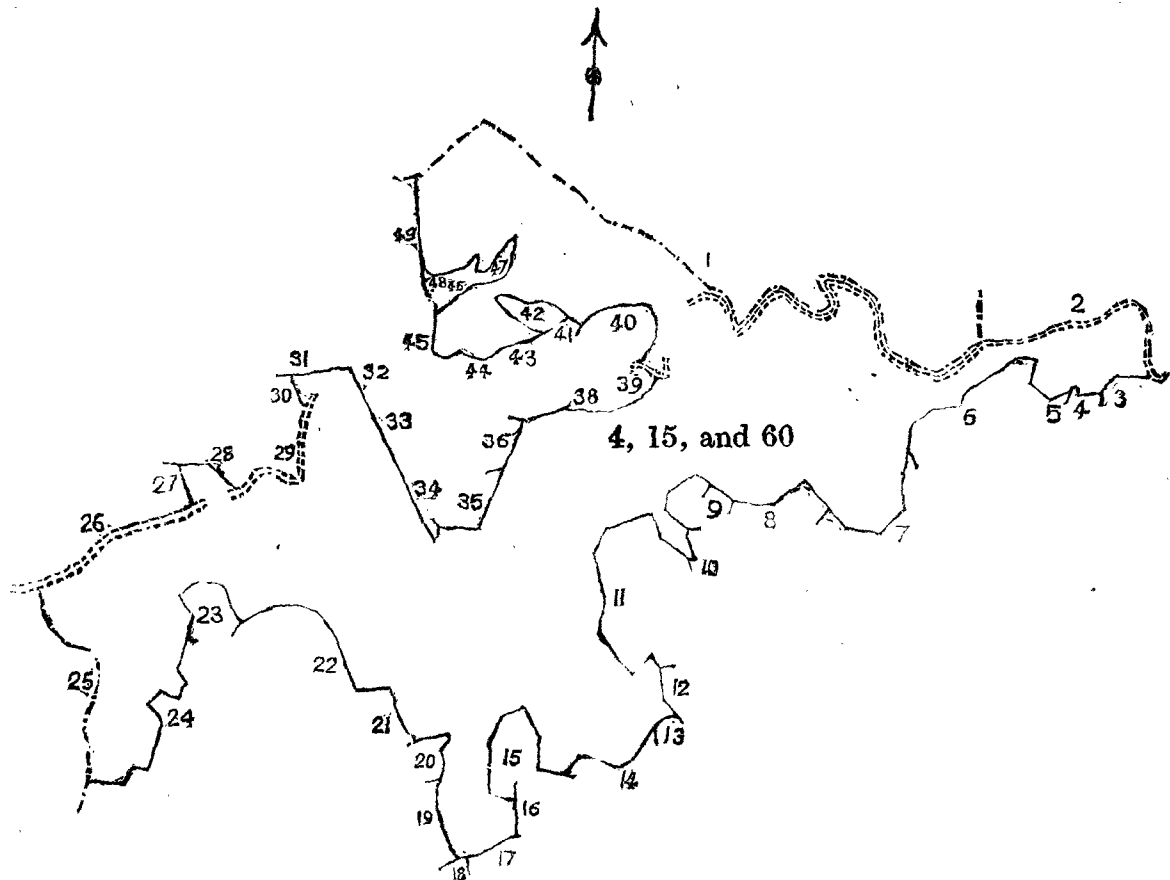
and bounded as follows : on the north by the village limit of Ketiya, the Gansabhawa road from Deyandara to Kirama ; on the east by the Gansabhawa road from Deyandara to Kirama, Galwetawatta claimed by A. K. L. A. Don Bastian, Pillehena claimed by ditto, Pillehenedeniye-kumbura claimed by K. Andris and others, Pansalawata claimed by Silaratna Unnanse, Mahayayehena sold by Crown to K. Appu, Mahayayehena belonging to Crown, Pitakoratuwa claimed by B. Jayan, Muratagahawatta claimed by ditto and others, Hewagewatta claimed by Munasinghe Babune ; on the south by Hewagewatta claimed by K. Thomas, Bulugahawatta claimed by B. Jayan, Bulugahawatta (T. P. 187,979) belonging to ditto, Udadarandakumbura (T. P. 139,284) belonging to P. B. D. Marikar, Pahaladarandakumbura claimed by L. Don Andris, Alubokkemullakumbura (T. P. 139,281) belonging to H. Don Davith, Godellegeliyadda claimed by K. Adiriyana, Katuimbulgahakoratuwa claimed by Kokmaduwage Adiriana, Pelenagahawatta claimed by S. Corolis, Pelenagahawatta claimed by W. Don Andris, Ratnegewatta claimed by K. L. Sedris and others ; on the west by the village limit of Bamunumulla, the Gansabhawa road from Deyandara to Kirama, Gallendehena belonging to Crown, Gallendehena *alias* Helpotegodahena belonging to Crown, the Gansabhawa road from Deyandara to Kirama, Gallendehena belonging to Crown and claimed by K. Appu, Medakumbura claimed by Don Samel Disanayeke, Nekatigekumbura *alias* Dematagahadeniya claimed by S. Dingi Babeya, Moragahamulla claimed by K. Appu and others, Wewekumbura claimed by S. Don Davith and others, Murutagahahena *alias* Bingehena belonging to Crown, Mahayayehena claimed by B. Jayan, Murutagahahena belonging to Crown, the Gansabhawa road from Deyandara to Kirama, Kudagalketiye-watta claimed by K. Samel and others, Muttadeniya claimed by E. Abram, Kudagodawatta claimed by K. Tissa and others, Dematagahadeniya claimed by M. Sedarama, Pahalademata-gahadeniya claimed by ditto and others, Medadeniya claimed by ditto and others, Wickramayakumbura claimed by ditto and others, Wekoladeniya claimed by Munasinghe Heen Appu and others, Wickramayakumbura claimed by M. Sedarama, Malmorehena belonging to Crown, the village limit of Ketiya.

The 27th day of March, 1906.

J. G. FRASER,  
Special Officer.

*Tracing see page 584.]*





Scale of 16 Chains to an Inch.

Situation : Parapamulla village in Kandaboda pattu.

Preliminary plan 90.

Lot.	Name of Land.	Extent. A. B. P.
4	Malmorehena, Murutagahahena, Mahayayehena, &c.	181 3 13
15	Kongahawattehena	0 3 19
60	Mahayayehena	0 2 15
		183 1 7

Reference to Boundaries.

Lot.	Name of Land.	Lot.	Name of Land.
1	Village limit of Ketiyape	27	Gallendehena
2	Gansabhawa road from Deyandara to Kirama	28	Gallendehena <i>alias</i> Helpotegodahena
3	Galwetawatta	29	Gansabhawa road from Deyandara to Kirama
4	Pillehena	30	Gallendehena
5	Pillehenedeniyekumbura	31	Medakumbura
6	Pansalawatta	32	Nekatigekumbura <i>alias</i> Dematagahadeniya
7	Pansalawattehena	33	Moragahamulla
8	Mahayayehena	34	Wewekumbura
9	Do.	35	Murutagahahena <i>alias</i> Bingehena
10	Pitakoratuwa	36	Mahayayehena
11	Murutagahawatta	38	Murutagahahena
12	Hewagewatta	39	Gansabhawa road from Deyandara to Kirama
13	Do.	40	Kudagalketiye watta
14	Buhugahawatta	41	Muttadeniya
15	Do.	42	Kudagodawatta
16	Do. (T.P. 187,979)	43	Dematagahadeniya
17	Udadarandakumbura (T.P. 139,284)	44	Pahaladematagahadeniy
18	Pahaladarandakumbura	45	Medadeniya
19	Alubokkemullekumbura (T.P. 139,281)	46	Wikramayakumbura
20	Godellegeiyadda	47	Wekoladeniya
21	Katuimbulgahakoratuwa	48	Wikramayakumbura
22	Pelangahawatta	49	Malmorehena
23	Do.		
24	Ratnegewatta		
25	Village limit of Bamunumulla		
26	Gansabhawa road from Deyandara to Kirama		

Sheets O 20 and O 20  
II and O III

**Order under Section 2 of "The Waste Lands Ordinances of 1897, 1899, 1900, and 1903," declaring Lands to be Crown Property.**

In the matter of the lands commonly called or known as Ilukketiyahenamukalana, Karuwalagawamukalana, Komegawahena, &c., situate in the village of Walgammulla in the Giruwa Pattu West of the Hambantota District, in the Southern Province, and of "The Waste Lands Ordinances of 1897, 1899, 1900, and 1903."

THE notice required by section 1 of "The Waste Lands Ordinances of 1897, 1899, 1900, and 1903," having been duly published in manner prescribed by that section in respect of the above-named lands (*vide* Notice No. 2,063), and no claim having been made to the said lands or to any interest therein within the period of three months from the date specified in the said notice, I, John George Fraser, Special Officer appointed under section 28 of the said Ordinances, under and by virtue of the powers vested in me in that behalf by section 2 of the said Ordinances, do hereby on this 6th day of April, 1906, order and declare that the said lands, as more fully described herein below, situate in the village of Walgammulla in the Giruwa Pattu West of the Hambantota District, in the Southern Province, and shown as lots 102, 103, 104, 69, 151, 41, 59, 138, 61, 64, 65, 66, and 67 in preliminary plan No. 152 and in the annexed certified tracings therefrom, and containing in extent 58 acres and 2 roods, are the property of the Crown.

*Description of the Lands referred to.*

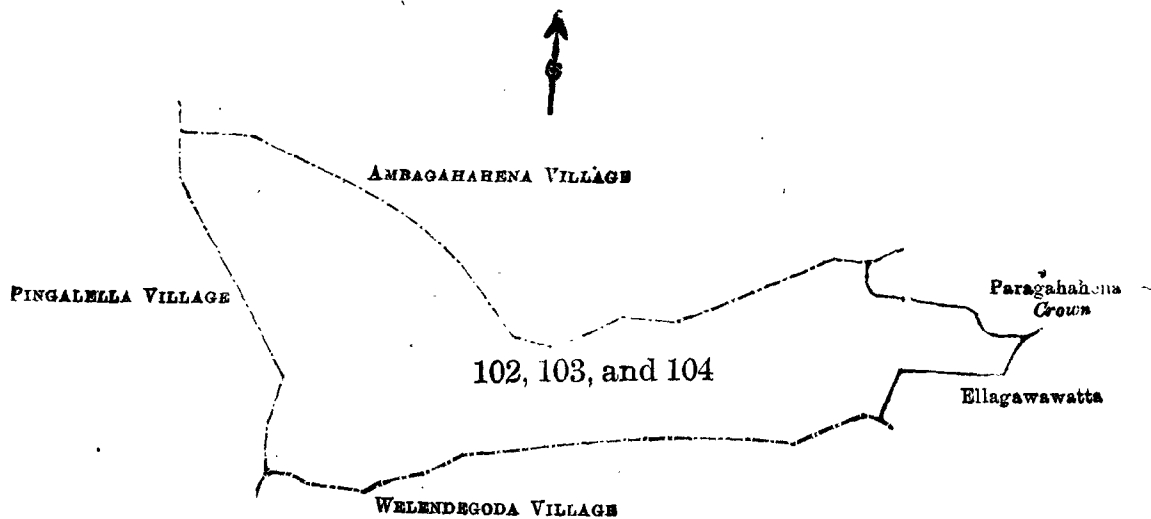
The following lots situated in the village of Walgammulla in the Giruwa Pattu West of the Hambantota District, in the Southern Province, as described in the annexed certified tracings:—

I.

Preliminary plan 152.

Lot.	Name of Land.		Extent.		
			A.	R.	P.
102	Ilukketiyahenamukalana, Karuwalagawamukalana	..	13	0	34
103	Komegawahena	..	4	0	13
104	Amatiyaketiyaehena, Wewelarehena	..	5	0	18
			<u>22</u>	<u>1</u>	<u>25</u>

and bounded as follows: on the north by the village limit of Ambagahahena; on the east by Paragahahena



Scale of 8 Chains to an Inch.

Situation: Walgammulla village in West Giruwa pattu.  
Preliminary plan 152.

Lot.	Name of Land.		Extent.		
			A.	R.	P.
102	Ilukketiyahenamukalana, Karuwalagawamukalana	..	13	0	34
103	Komegawahena	..	4	0	13
104	Amatiyaketiyaehena, Wewelarehena	..	5	0	18
			<u>22</u>	<u>1</u>	<u>25</u>

O 15  
38—46

Surveyor-General's Office,  
Colombo, September 28, 1904.

R. S. TEMPLETON,  
for Surveyor-General.

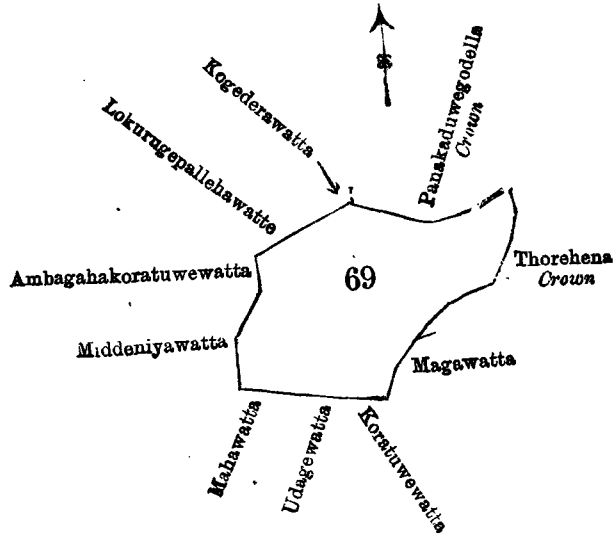
belonging to Crown, Ellagawawatta claimed by Rubasinkattadige Heena; on the south by the village limit of Welandegoda; on the west by the village limit of Pingalella.

## II.

## Preliminary plan 152.

Lot.	Name of Land.	Extent.	
		A.	R. P.
69	Panakaduwehena and Paluwattehena	6	0 28

and bounded as follows : on the north by Lokuruge Pallahawatta claimed by Lokuruge Punchi Baba and others, Kogedarawatta claimed by P. Kiribaba and others, Panakaduwegodella belonging to Crown ; on the east by Panakaduwegodella belonging to Crown, Thorehena belonging to Crown, Magawatta claimed by Wirasin



Scale of 8 Chains to an Inch.

Situation : Walgammulla village in West Giruwa pattu.

## Preliminary plan 152.

Lot.	Name of Land.	Extent.	
		A.	R. P.
69	Panakaduwehena and Paluwattehena	6	0 28

Sheet O 15

Surveyor-General's Office,  
Colombo, September 28, 1904.R. S. TEMPLETON,  
for Surveyor-General

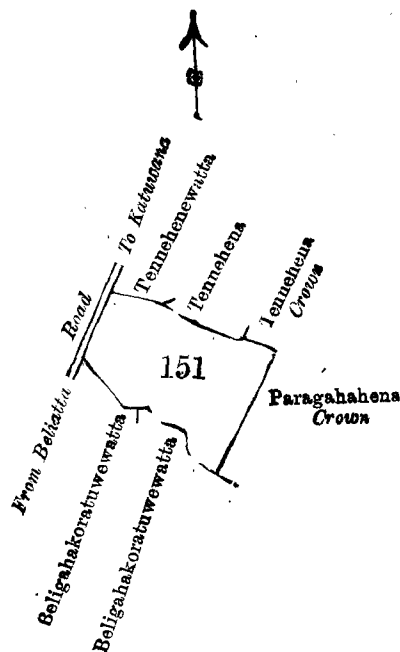
Narayanemestrige Babehami ; on the south by Koratuwewatta claimed by Balachcharige Babe and others, Udagewatta claimed by Wirasin Narayana Don Abraham and others. Mahawatta claimed by Mahapubadage Don Juwanis, Police Officer, and others ; on the west by Middeniyawatta claimed by Lokuruge Balahami and others, Ambagahakoratuwawatta claimed by Lokuruge Punchi Baba and others.

## III.

## Preliminary plan 152.

Lot.	Name of Land.	Extent.	
		A.	R. P.
151	Pinhena alias Penpolehena	3	1 0

and bounded as follows : on the north by Tennehenewatta claimed by Vidanagamage Don Andris, Tennehena claimed by Don Andris Abeyawardena, Tennehena belonging to Crown ; on the east by Paragahahena belonging to Crown ; on the south by Beligahakoratuwewatta claimed by Talapatarachhige Don Andris ; on the west by the minor road from Beliatta to Ketuwana.



Scale of 8 Chains to an Inch.

Situation : Walgammulla village in West Giruwa pattu.

Preliminary plan 152.

Lot.	Name of Land.	Extent. A. R. P.
151	Pinhena <i>alias</i> Penpolehena	3 1 0

Sheet O 15  
39—47

Surveyor-General's Office,  
Colombo, September 28, 1904.

R. S. TEMPLETON,  
for Surveyor-General.

IV

Preliminary plan 152.

Lot.	Name of Land.	Extent. A. R. P.
41	Horakandehenewatta	0 1 1

and bounded as follows : on the north by a Gansabhawa path ; on the east, south, and west by Horakandehena belonging to Crown.



Scale of 8 Chains to an Inch.

Situation : Walgammulla village in West Giruwa pattu.

Preliminary plan 152.

Lot.	Name of Land.	Extent. A. R. P.
41	Horakandehenewatta	0 1 1

Sheet O 15  
23—31

Surveyor-General's Office.  
Colombo, September 28, 1904.

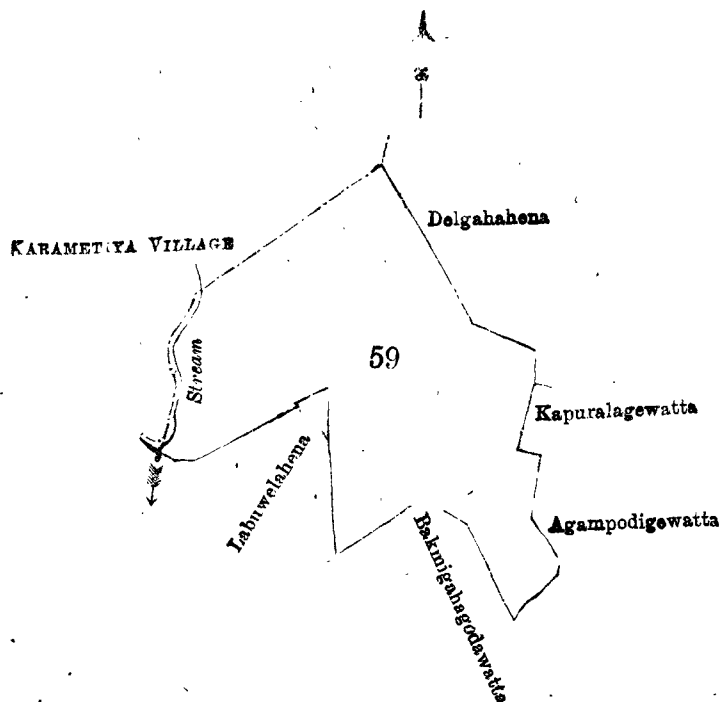
R. S. TEMPLETON,  
for Surveyor-General.

## V.

Preliminary plan 152.

Lot	Name of Land.	Extent.	
		A.	R. P.
59	Hinnawunnehena, Labuwelhena	14	3 25

and bounded as follows : on the north by the village limit of Karametiya, Delgahahena claimed by Mahapubadalge Don Juanis ; on the east by Delgahahena claimed by Mahapubadalge Don Juanis, Kapuralagewatta



Scale of 8 Chains to an Inch.

Situation ; Walgammulla village in West Giruwa pattu.

Preliminary plan 152.

Lot.	Name of Land.	Extent.	
		A.	R. P.
59	Hinnawunnehena, Labuwelhena	14	3 25
Sheets O 15 23—31 and O 15 39—47			

Surveyor-General's Office,  
Colombo, September 28, 1904.

R. S. TEMPLETON,  
for Surveyor-General.

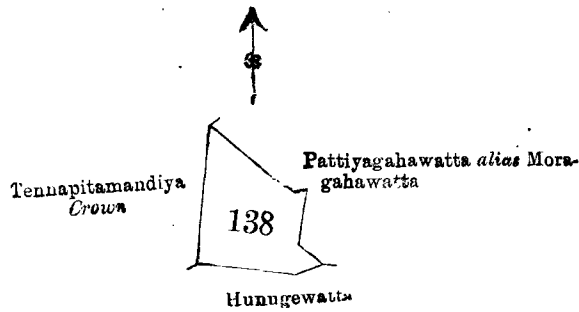
claimed by Ganacharige Anoris and others, Agampodigewatta claimed by Lokuruge Punchi Baba ; on the south by Bakmigahagodawatta claimed by Lokuruge Philippu and others, Labuwelhena claimed by Lokuruge Philippu and others ; on the west by a stream (the village limit of Karametiya).

## VI.

Preliminary plan 152.

Lot.	Name of Land.	Extent.	
		A.	R. P.
138	Panakadauwagewattehena	1	3 35

and bounded as follows : on the north and east by Pattiyagahawatta *alias* Moragahawatta claimed by Vidane-gamage Andris ; on the south by Hunugewatta claimed by Wanigesinge Baba ; on the west by Tennapita-mandiya belonging to Crown.



Scale of 8 Chains to an Inch.

Situation : Walgammulla village in West Giruwa pattu.  
Preliminary plan 152.

Lot.	Name of Land.	Extent. A. R. P.
138	Panakadauwagewattehena	1 3 35

Sheet O <sup>15</sup> 38—46

Surveyor-General's Office,  
Colombo, September 28, 1904.


R. S. TEMPLETON,  
for Surveyor-General.

VII.

Preliminary plan 152.

Lot.	Name of Land.	Extent. A. R. P.
61	Medahena	1 0 1

and bounded as follows : on the north and east by Medahena belonging to Crown ; on the south by the Gansabhawa path from Walgammulla to Bintenna ; on the west by Medahena belonging to Crown.



Scale of 8 Chains to an Inch.

Situation : Walgammulla village in West Giruwa pattu.

Preliminary plan 152.

Lot.	Name of Land.	Extent. A. R. P.
61	Medahena	1 0 1

Sheet O <sup>15</sup> 39—47

Surveyor-General's Office,  
Colombo, September 28, 1904.

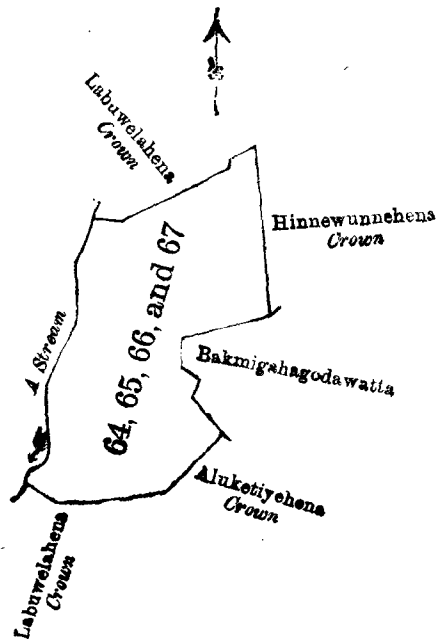
R. S. TEMPLETON,  
for Surveyor-General.

## VIII.

Preliminary plan 152.

Lot	Name of Land.	Extent.		
		A.	R.	P.
64	Labuwelhena	7	2	12
65	Do.	0	0	31
66	Labuwelhenekoratuwa	0	2	28
67	Labuwelhena	0	0	14
		<hr/>	<hr/>	<hr/>
		8	2	5

and bounded as follows : on the north by Labuwelhena belonging to Crown ; on the east by Hinnewunnehena



Scale of 8 Chains to an Inch.

Situation: Walgammulla village in West Giruwa pattu.

Preliminary plan 152.

Lot.	Name of Land.	Extent.		
		A.	R.	P.
64	Labuwelhena	7	2	12
65	Do.	0	0	31
66	Labuwelhenekoratuwa	0	2	28
67	Labuwelhena	0	0	14
		<hr/>	<hr/>	<hr/>
		8	2	5

Surveyor-General's Office,  
Colombo, September 28, 1904

Sheet O 15  
39—47

R. S. TEMPLETON,  
for Surveyor-General.

belonging to Crown, Bakmigahagodawatta claimed by Lokuruge Philippu and others ; on the south by Aluketiyehena belonging to Crown, Labuwelhena belonging to Crown ; on the west by a stream.

April 6, 1906.  
Hambantota S. O. 124

J. G. FRASEE,  
Special Officer.

## PRELIMINARY NOTICES.

## Notice under "The Waste Lands Ordinances of 1897, 1899, 1900, and 1903."

TAKE notice, that unless within three months from the 22nd day of June, 1906; the persons, if any, who claim any interest in the lands hereinafter mentioned or in any one or more of such lands, make claim in person or in writing to the said lands or any of them or to some interest therein to the Government Agent of the Province of Uva at the Badulla Kachcheri :

Such Government Agent, in pursuance of the powers vested in him by "The Waste Lands Ordinances of 1897, 1899, 1900, and 1903," will declare by writing under his hand that the said lands or such of them, as to which no claim has been made, are the property of the Crown.

H. WHITE,  
Government Agent.

*Description of the Lands referred to.*

The following lots situated in the village of Ulwita in the Kandukara korale of the Buttala division, in the Province of Uva, as described in the annexed certified tracing :—

Lot.	Preliminary plan 1,286.		Extent. A. R. P.
	Name of Land.		
4169	..	Ambadanda-are-mukalana, Henwalagederayaya, Bulugalamukalana .. .. .	213 0 0
Q 129	..	Medagodamukalana, Welanketiyeyaya, Iriyagaskiulehena, Ampitanyakanatta, Kahawatukandemukalana, &c. .. .. .	239 2 0
R 129	..	Nugaketiyehena .. .. .	7 0 32
S 129	..	Bulugalapatana .. .. .	12 2 16
			472 1 8

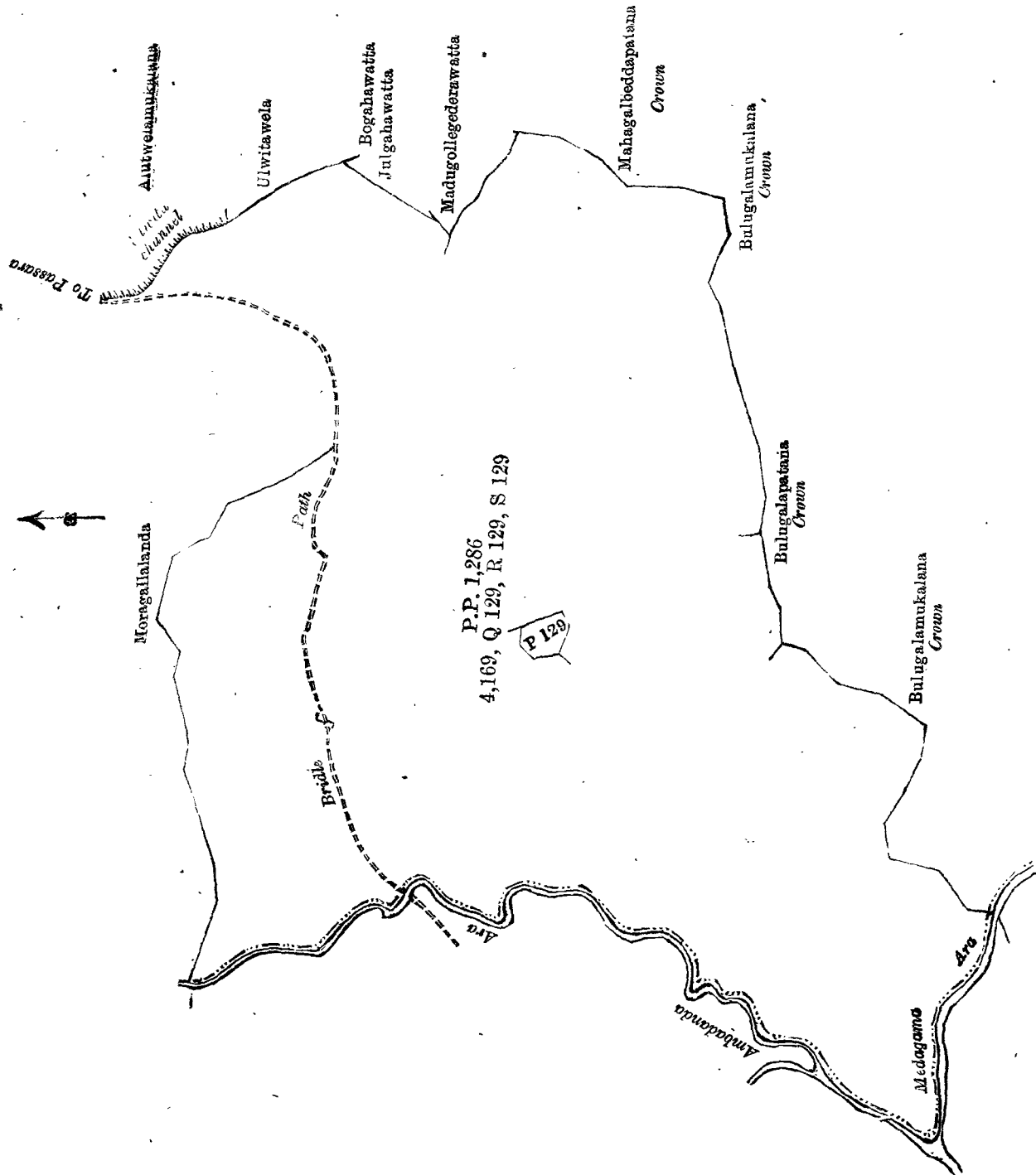
and bounded as follows : on the north by the forest cut line from Ambadanda-ara through Ambadanda-are-mukalana and Moragollalanda to the bridle path, the bridle path from Randeniya to Passara ; on the east by the Ulwita channel, Bogahawatta claimed by Kiri Bandara Basnayeka Nilame and others, Julgahawatta claimed by ditto and others, Madugollegederawatta claimed by ditto and others, Mahagalabeddepatana belonging to Crown, Bulugalamukalana belonging to Crown ; on the south by Bulugalapatana belonging to Crown, Bulugalamukalana belonging to Crown, the Medagama-ara ; on the west by the Ambadanda-ara.

NOTE.—The following lot lying within the above boundaries is excluded from this notice, and its extent 1 acre 3 roods and 8 perches is not included in the acreage of 472 acres 1 rood and 8 perches given above :—

Lot	Preliminary plan 1,286.		Extent. A. R. P.
	Name of Land		
P 129	..	Henwalagederawatta .. .. .	1 3 8

[For Tracing see page 592.]





Scale of 16 Chains to an Inch.

Situation : Ulwita village in Kandukara korale of Buttala division.

Preliminary plan 1,286.

Lot.	Name of Land.	Extent.		
		A	R.	P.
4169	Ambadanda-aremukalana, Henwalederayaya, Bulgalamukalana .. .. .	213	0	0
Q 129	Medagodamukalana, Welanketiyeyaya, Iriyagaskiulehena, Ampitiyakanatta, Kahawatukandemukalana, &c. .. .. .	239	2	0
R 129	Nugaketiyehena .. .. .	7	0	32
S 129	Bulgalapatana .. .. .	12	2	16
		<hr/>	<hr/>	<hr/>
		472	1	8
<i>or excluded.</i>				
P 129	Henwalederawatta .. .. .	1	3	8

Surveyor-General's Office,  
Colombo June 5, 1906.

R. S. TEMPLETON,  
for Surveyor-General,  
Uva 16—1906

**Notice under "The Waste Lands Ordinances of 1897, 1899, 1900, and 1903."**

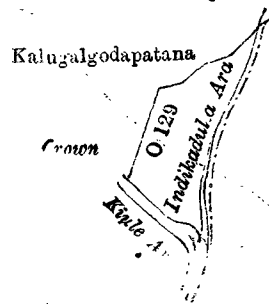
**T**AKE notice, that unless within three months from the 22nd day of June, 1906, the persons, if any, who claim any interest in the land hereinafter mentioned make claim in person or in writing to the said land or to some interest therein to the Government Agent of the Province of Uva at the Badulla Kachcheri:

Such Government Agent, in pursuance of the powers vested in him by "The Waste Lands Ordinances of 1897, 1899, 1900, and 1903," will declare by writing under his hand that the said land, to which no claim has been made, is the property of the Crown.

H. WHITE,  
Government Agent.

*Description of the Land referred to.*

The land commonly called or known as Thimbirigahawattehena, situate in the village of Kiulegedera in the Wellawaya korale of the Wellawaya division, in the Province of Uva, containing in extent 7 acres 3 roods and 8 perches, shown as lot O 129 in preliminary plan No. 1,286 and in the annexed certified tracing therefrom, and bounded as follows: on the north by Kalugalgodapatana belonging to Crown; on the east by the Indikadulle-ara; on the south by the Kiule-ara; on the west by Kalugalgodapatana belonging to Crown.



Scale of 16 Chains to an Inch.

Indikadulle-ara village in Wellawaya korale of Wellawaya division.

Preliminary plan 1,286.

Lot.	Name of Land.	Extent.		
		A.	R.	P.
O 129	Thimbirigahawattehena	7	3	8

Surveyor-General's Office,  
Colombo, June 5, 1906.

R. S. TEMPLETON  
for Surveyor-General,  
Uva 17—1906

2,489

**Notice under "The Waste Lands Ordinances of 1897, 1899, 1900, and 1903."**

**T**AKE notice, that unless within three months from the 22nd day of June, 1906, the persons, if any, who claim any interest in the lands hereinafter mentioned, or in any one or more of such lands, make claim in person or in writing to the said lands or any of them or to some interest therein to the Government Agent of the Province of Uva at the Badulla Kachcheri:

Such Government Agent, in pursuance of the powers vested in him by "The Waste Lands Ordinances of 1897, 1899, 1900, and 1903," will declare by writing under his hand that the said lands or such of them, as to which no claim has been made, are the property of the Crown.

H. WHITE,  
Government Agent.

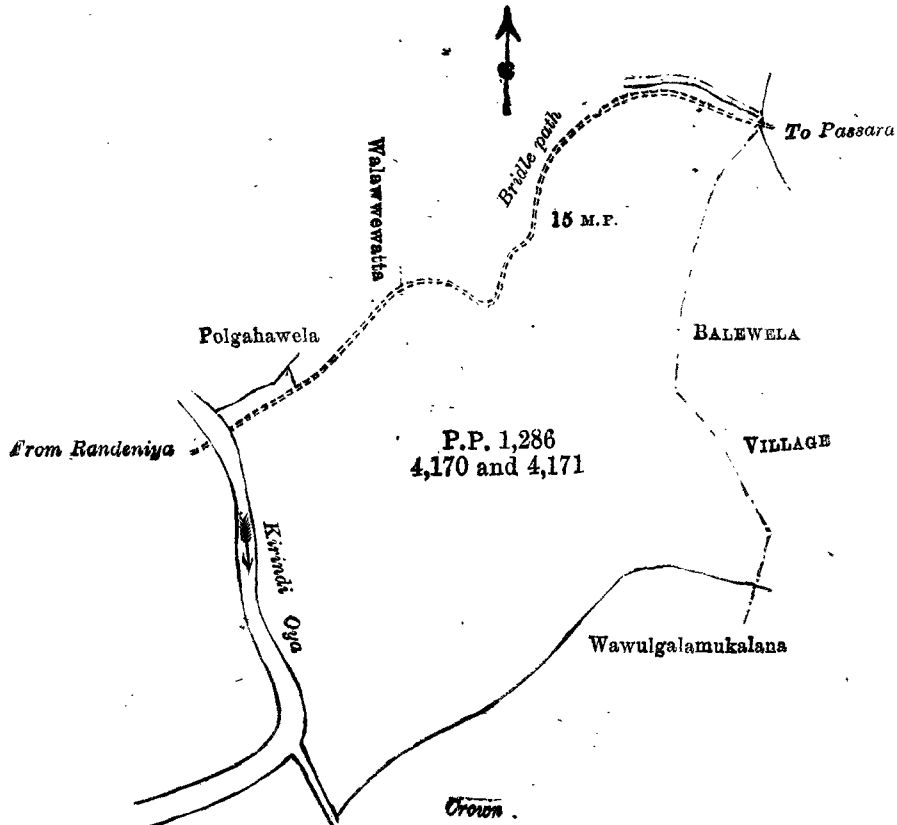
*Description of the Lands referred to.*

The following lots situated in the village of Randeniya in the Wellawaya korale of the Wellawaya division, in the Province of Uva, as described in the annexed certified tracing:—

Preliminary plan 1,286.

Lot.	Name of Land.	Extent.		
		A.	R.	P.
4170	Waulgalamukalana	1	0	32
4171	Wawulgalamukalana and Liniyahena	138	1	0
		139	1	32

and bounded as follows: on the north by Polgahawela claimed by H. E. Dambawinne and others, Walawwewatta claimed by Dangomuwe Ratemahtmaya and others, bridle path from Randeniya to Passara; on the east by the village limit of Balewela; on the south by the forest line cut from the village limit of Balewela through Wawulgalamukalana to the stream, a stream; on the west by the Kirindi-oya.



Scale of 16 Chains to an Inch.

Situation : Randeniya village in Wellawaya korale of Wellawaya division.

Preliminary plan 1,286.

Lot.	Name of Land.	Extent.		
		A.	R.	P.
4170	Waulgalamukalana	1	0	32
4171	Wawulgalamukalana and Liniyahena	138	1	0
		139	1	32

Surveyor-General's Office,  
Colombo, June 5, 1906.  
2,490

R. S. TEMPLETON,  
for Surveyor-General.  
Uva 18-06

**Notice under "The Waste Lands Ordinances of 1897, 1899, 1900, and 1903."**

TAKE notice, that unless within three months from the 22nd day of June, 1906, the persons, if any, who claim any interest in the lands hereinafter mentioned or in any one or more of such lands, make claim in person or in writing to the said lands or any of them or to some interest therein to H. O. Fox, Esq., Special Officer appointed under section 28 of "The Waste Lands Ordinances, 1897, 1899, 1900, and 1903," at his office at Hill House, Mutwal, Colombo :

Such Special Officer, in pursuance of the powers vested in him by the said Ordinances, will declare by writing under his hand that the said lands or such of them, as to which no claim has been made, are the property of the Crown.

H. O. Fox,  
Special Officer,

*Description of the Lands referred to.*

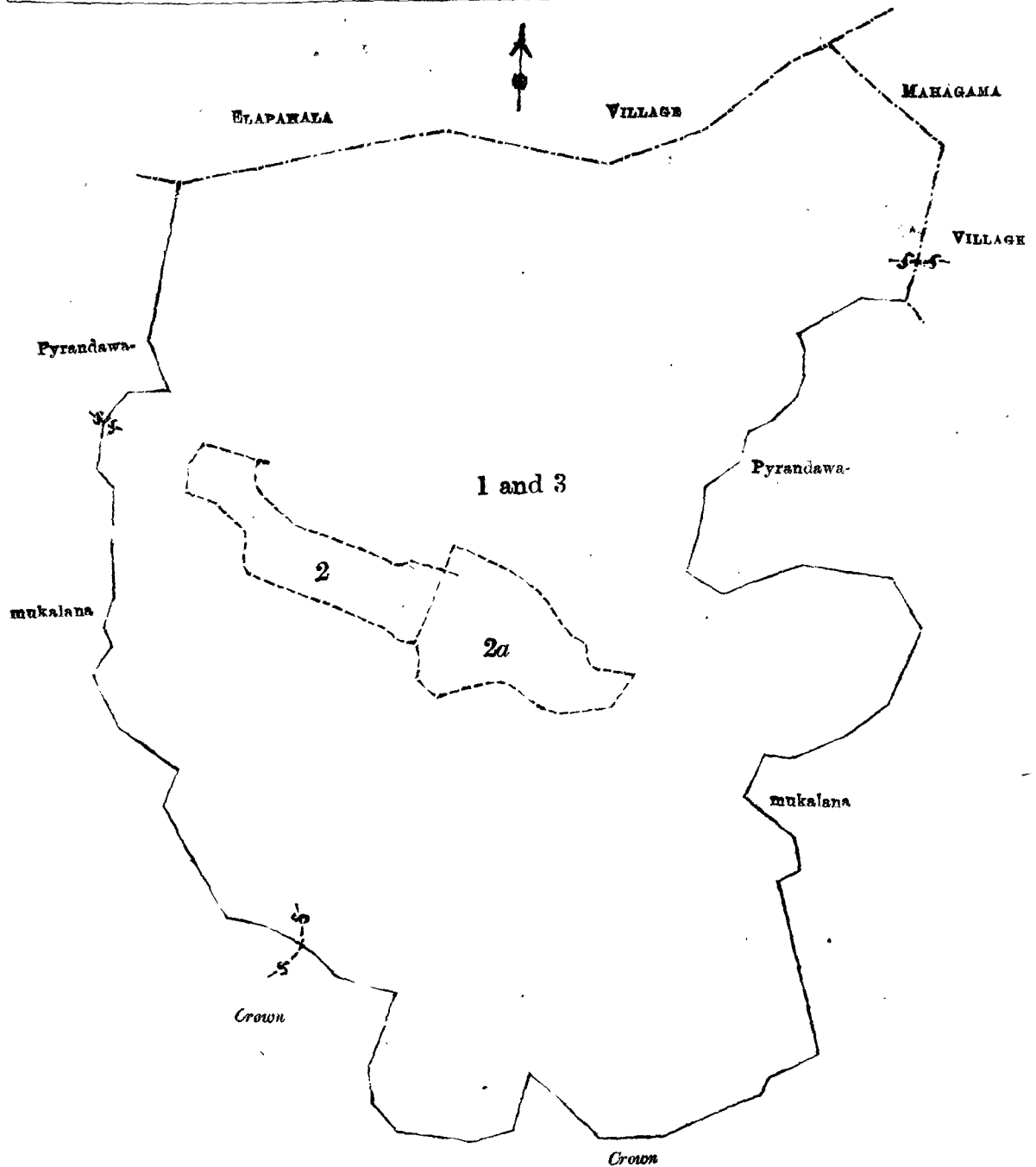
The following lots situated in the village of Pyrandawa in the Yagam pattu of the Pitigal Korale Central of the Chilaw District, in the North-Western Province, as described in the annexed certified tracing :

Lot.	Name of Land.	Extent.		
		A.	R.	P.
1	Kahatagahahena	10	2	9
3	Kahatagahahenyaya	125	2	6
		136	0	15

and bounded as follows : on the north by the village limit of Elapahala ; on the east by the village limit of Mahagama, Pyrandawamukalana belonging to the Crown ; on the south and west by Pyrandawamukalana belonging to the Crown.

NOTE.—The following lots lying within the above boundaries are excluded from this notice, and their aggregate acreage of 8 acres and 1 rood is not included in the acreage of 136 acres and 15 perches given above:—

Lot.	Preliminary plan 76.		Extent.
	Name of Land.		
2	..	P. P 1,380/X635	4 0 32
2a	..	P. P 1,380/7,255	4 0 8
			8 1 0



Scale of 8 Chains to an Inch.

Situation: Pyrandawa village in Pitigal Korale Central.

Lot.	Preliminary plan 76.		Extent.
	Name of Land.		
1	..	Kahatgahahena	10 2 9
3	..	Kahatgahahenyaya	125 2 6
<i>Lots Excluded.</i>			136 0 15
2	..	P. P 1,380/X635	4 0 32
2a	..	P. P 1,380.7,255	4 0 8
			8 1 0

Surveyor General's Office,  
Colombo, May 26, 1906.

2,491

R. S. TEMPLETON,  
for Surveyor-General,  
Chilaw S. O. 5—1906