

Ceylon Government Gazette

Published by Authority.

No. 6,128—FRIDAY, JUNE 29, 1906.

PART I.—General: Minutes, Proclamations, Appointments, and General Government Notifications. | PART III.—Provincial Administration.
 PART II.—Legal and Judicial. | PART IV.—Land Settlement.
 PART V.—Mercantile, Marine, Municipal, Local, &c.

Separate paging is given to each Part in order that it may be filed separately.

Part IV.—Land Settlement.

	PAGE		PAGE
Final Orders	597	Preliminary Notices ..	629

FINAL ORDERS.

Order under Section 2 of "The Waste Lands Ordinances of 1897, 1899, 1900, and 1903," declaring Land to be Crown Property.

In the matter of the land commonly called or known as Sapugahahena, situate in the village of Beragama in the Kandaboda pattu of the Matara District, in the Southern Province, and of "The Waste Lands Ordinances of 1897, 1899, 1900, and 1903."

THE notice required by section 1 of "The Waste Lands Ordinances of 1897, 1899, 1900, and 1903," having been duly published in manner prescribed by that section in respect of the above-named land (*vide* Notice No. 2,092), and no claim having been made to the said land or to any interest therein within the period of three months from the date specified in the said notice, I, Howard Orme Fox, Spécial Officer appointed under section 28 of the said Ordinances, under and by virtue of the powers vested in me in that behalf by section 2 of the said Ordinances, do hereby on this 24th day of April, 1906, order and declare that the said land, as more fully described herein below, situate in the village of Beragama in the Kandaboda pattu of the Matara District, in the Southern Province, and shown as lot P.P. 5,598/13,342 in preliminary plan No. 91 and in the annexed certified tracing therefrom, and containing in extent 4 acres and 26 perches, is the property of the Crown.

Description of the Land referred to.

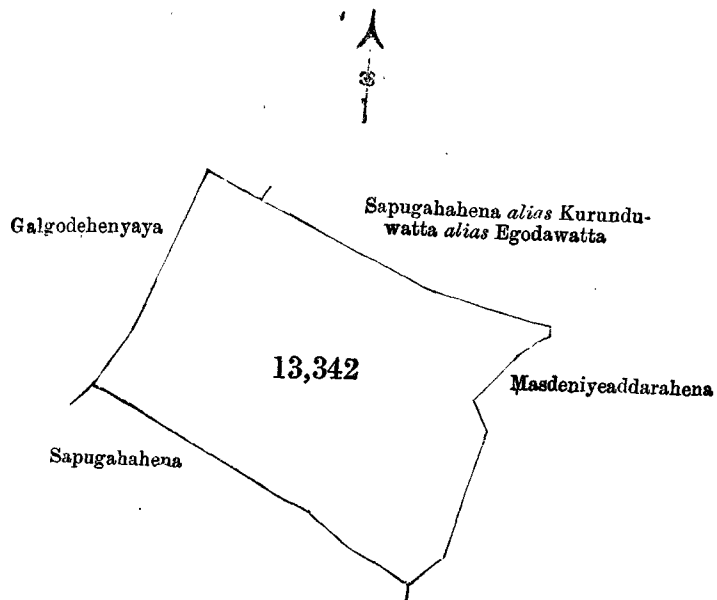
The following lot situated in the village of Beragama in the Kandaboda pattu of the Matara District, in the Southern Province, as described in the annexed certified tracing:—

Preliminary plan 91.

Lot.	Name of Land.	Extent.	
		A.	R. P.
P.P. 5,598/13,342 ..	Sapugahahena ..	4	0 26

and bounded as follows: on the north by Galgodehenyaya belonging to Wikramakalutotage Edonis Appu and others, Sapugahahena *alias* Kurunduwatta *alias* Egodawatta belonging to J. Don Bastian and others; on the east by Masdeniya-addarahena sold by the Crown to Wikramakalutotage Edonis Appu; on the south by Sapugahahena sold by the Crown to Wikramakalutotage Edonis Appu; and on the west by Galgodehenyaya belonging to Wikramakalutotage Edonis Appu and others.

H. O. Fox,
Special Officer.



Scale of 4 Chains to an Inch.

Situation : Beragama village in Kandaboda pattu.

Preliminary plan 91.

Lot.	Name of Land.	Extent. A. R. P.
P.P. 5,598, 13,342	Sapugahahena	4 0 26

Surveyor-General's Office,
Colombo, April 10, 1906.
Matara S. O. 1,334

Sheet O 20
2-10

J. B. M. RIDOUT,
for Surveyor-General.

Order under Section 4 Sub-section (1), of "The Waste Lands Ordinances of 1897, 1899, 1900, and 1903," admitting Land to be Private Property.

In the matter of the land commonly called or known as Bowitiyadoladeniya *alias* Badahelagedeniya, situate in the village of Ranchagoda in the Kandaboda pattu of the Matara District, in the Southern Province, and of "The Waste Lands Ordinances of 1897, 1899, 1900, and 1903."

WHEREAS in pursuance of section 1 of the said Ordinances it was duly notified on the 30th day of December One thousand Nine hundred and Four, that if no claim to the land commonly called or known as Bowitiyadoladeniya *alias* Badahelagedeniya, situate in the village of Ranchagoda in the Kandaboda pattu of the Matara District, in the Southern Province, containing in extent 3 roods and 17 perches, and shown as and lot 29a in preliminary plan No. 97 and in the annexed certified tracing therefrom, was made to J. G. Fraser, Special Officer appointed under section 28 of the said Ordinances, within the period of three months from the date specified in such notice, such land would be deemed the property of the Crown and dealt with on account of the Crown (*vide* Notice No. 2,110) :

And whereas (1) Patiranage Jayatu *alias* Don Aberan of Diddenipota, (2) Beddege Juwan of Ranchagoda, made claim thereto, and the aforesaid J. G. Fraser, Special Officer appointed under section 28 of the said Ordinances, made due inquiry into such claim; and whereas the said 1st claimant has withdrawn his claim to the said land, I, Howard Orme Fox, Special Officer appointed under section 28 of the said Ordinances, do hereby admit the claim of the said second claimant to the said land, as more fully described herein below, under section 4, sub-section (1), of the said Ordinances.

Description of the Land referred to.

The following lot situated in the village of Ranchagoda in the Kandaboda pattu of the Matara District, in the Southern Province, as described in the annexed certified tracing :—

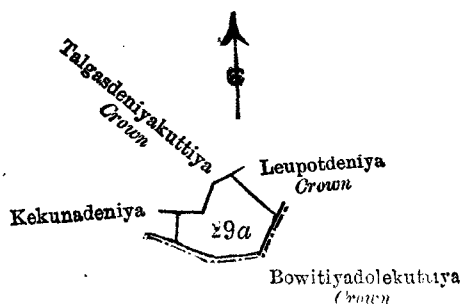
Preliminary plan 97.

Lot.	Name of Land.	Extent. A. R. P.
29a	Bowitiyadoladeniya <i>alias</i> Badahelagedeniya	0 3 17

and bounded as follows : on the north by Talagasdeniyakuttiya belonging to the Crown, Leupotdeniya belonging to the Crown ; on the east and south by the village limit of Mipawita ; and on the west by Kekunadeniya belonging to Patiranage Jayatu.

May 11, 1906.

H. O. Fox,
Special Officer.



Scale of 8 Chains to an Inch.

Situation : Ranchagoda village in Kandaboda pattu.

Preliminary plan 97.

Lot.	Name of Land.	Extent. A. R. P.
29a	Bowitiyadoladeniya <i>alias</i> Badahelagedeniya	0 3 17

Surveyor-General's Office,
 Colombo, April 3, 1906.
 Matara S. O. 1,335

Field sheet O 20
 19—27

R. S. TEMPLETON,
 for Surveyor-General.

**Order under Section 4, Sub-section (1), of "The Waste Lands Ordinances of 1897, 1899, 1900, and 1903,"
declaring Land to be Crown Property.**

In the matter of the land commonly called or known as Leupotdeniya, situate in the village of Ranchagoda in the Kandaboda pattu of the Matara District, in the Southern Province, and of "The Waste Lands Ordinances of 1897, 1899, 1900, and 1903."

WHEREAS in pursuance of section 1 of the said Ordinances it was duly notified on the 30th day of December, One thousand Nine hundred and Four, that if no claim to the land commonly called or known as Leupotdeniya, situate in the village of Ranchagoda in the Kandaboda pattu of the Matara District, in the Southern Province, containing in extent 7 acres 1 rood and 18 perches, and shown as lot 29 in preliminary plan No. 97 and in the annexed certified tracing therefrom, was made to J. G. Fraser, Special Officer appointed under section 28 of the said Ordinances, within the period of three months from the date specified in such notice, such land would be deemed the property of the Crown and dealt with on account of the Crown (*vide* Notice No. 2,110) :

And whereas (1) Patiranage Jayatu *alias* Don Aberan of Diddenipota, and (2) Beddege Juwan of Ranchagoda, made claim thereto ; and whereas the said claimants have withdrawn their claims to the said land, I, Howard Orme Fox, Special Officer appointed under section 28 of the said Ordinances, under and by virtue of the powers vested in me in that behalf by section 4 of the said Ordinances, do hereby on this 30th day of April, 1906, order and declare, under section 4, sub-section (1), of the said Ordinances, that the said land, as more fully described herein below, is the property of the Crown.

Description of the Land referred to.

The following lot situated in the village of Ranchagoda in the Kandaboda pattu of the Matara District, in the Southern Province, as described in the annexed certified tracing :—

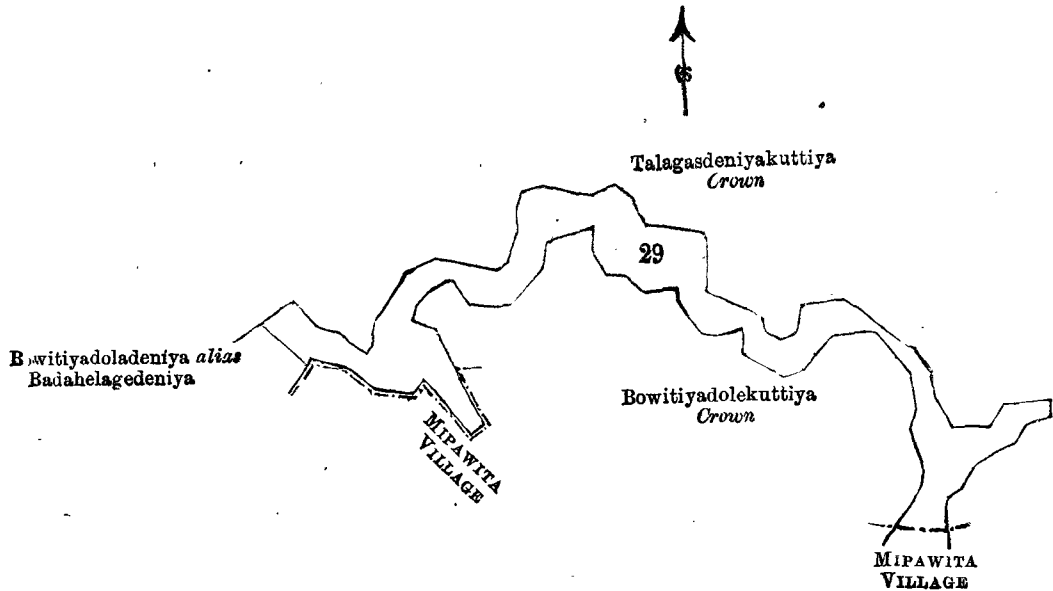
Preliminary plan 97.

Lot.	Name of Land.	Extent. A. R. P.
29	Leupotdeniya	7 1 18

and bounded as follows : on the north and east by Talgasdeniyakuttiya belonging to the Crown ; on the south by the village limit of Mipawita, Bowitiyadolekuttiya belonging to the Crown, the village limit of Mipawita ; and on the west by Bowitiyadoladeniya *alias* Badahelagedeniya belonging to Beddege Juwan.

April 30, 1906.

H. O. Fox,
Special Officer.



Scale of 8 Chains to an Inch.

Situation: Ranchagoda village in Kandaboda pattu.

Preliminary plan 97.

Lot.	Name of Land.	Extent. A. R. P.
29	Leupotdeniya	7 1 18

Surveyor-General's Office,
Colombo, April 3, 1906.

Field sheet O 20
19-27

R. S. TEMPLETON,
for Surveyor-General.

Matara S. O. 1336

Kurunegala District Court, Case No. 2,925.

Reference under Section 5 of "The Waste Lands Ordinances of 1897, 1899, 1900, and 1903."

In the matter of the land commonly called or known as Rambegamakele, situate in the village of Rambegama in the Mahagalboda Egoda korale of the Hiriyala hatpattu of the Kurunegala District, in the North-Western Province, and of "The Waste Lands Ordinances of 1897, 1899, 1900, and 1903."

THE notice required by section 1 of the said Ordinances having been duly given on the Sixth day of January, 1905, and published in the *Government Gazette* of the Sixth day of January, 1905, in respect of the land as more fully described herein below:—

The land commonly called or known as Rambegamakele, situated in the village of Rambegama in the Mahagalboda Egoda korale of the Hiriyala hatpattu of the Kurunegala District in the North-Western Province, containing in extent 32 acres 1 rood and 11 perches, shown as lot 1 in preliminary plan No. 86 and in the annexed certified tracing therefrom, and bounded as follows: on the north by the Rambegamakele belonging to Crown; on the east and south by the village limit of Waduressa; on the west by the village limit of Kalatuwakele (*vide* Notice No. 2,114); and claims having been made thereto by (1) Mr. A. Vanderpoorten of Greenwood, Galagedera, and (2) Mr. George Alexander Scott of Palugaswewa estate, Chilaw, and due inquiry having been made by me, John George Fraser, Special Officer appointed under section 28 of the said Ordinances, into the said claims; and whereas I have entered into an agreement with the said 2nd claimant Mr. George Alexander Scott by his lawful attorney Mr. Edmund Scott of Daisey Valley, Kurunegala, and have failed to enter into any agreement with the said 1st claimant Mr. A. Vanderpoorten of Greenwood, Galagedera, in respect of his claim, and whereas I do not admit the claim of the said 1st claimant Mr. A. Vanderpoorten of Greenwood, Galagedera, such claim is therefore referred by me, under the powers vested in me by sections 5 and 6 of the said Ordinances, to the District Judge of Kurunegala.

The valuation of the above land is Rs. 330.

J. G. FRASER,
Special Officer.

January 26, 1906.

Decree.

In the District Court of Kurunegala.

A. D. Vanderpoorten of Greenwood estate, Galagedera Plaintiff.
No. 2,925. Against.

The Government Agent, North-Western Province Defendant.

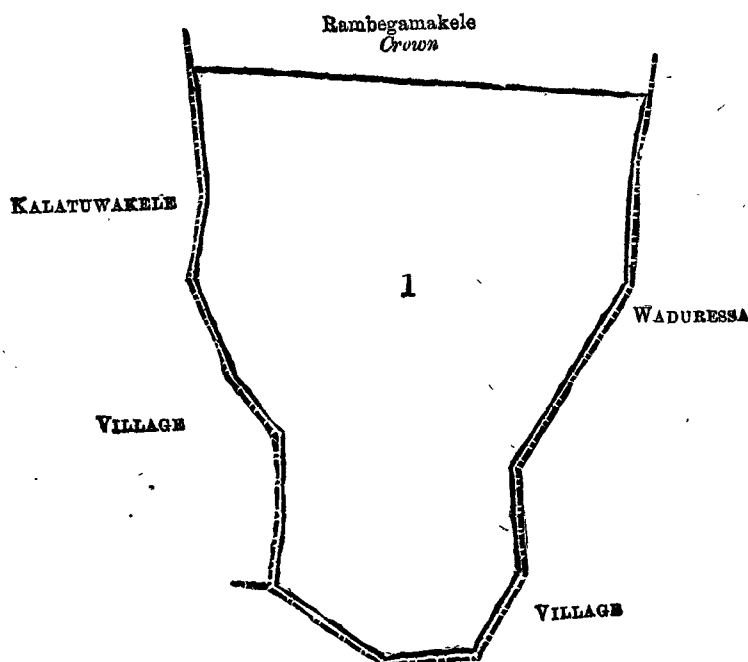
THIS action coming on for final disposal before B. Hill, Esquire, District Judge of Kurunegala, on the 3rd day of April, 1906, in the presence of Mr. Daniels on the part of the plaintiff and of Mr. Crown Counsel Fernando instructed by Mr. Schokman on the part of the defendant: It is ordered and decreed that the action of the plaintiff for a declaration of title in his favour to an undivided half share of the land Rambegamakele, situate at Rambegama, in Mahagalboda Egoda korale of about thirty-two acres one rood and eleven perches in extent, bounded on the north by the Rambegamakele belonging to Crown, on the east and south by the village limit of Waduressa, and on the west by the village limit of Kalatuwakele shown as lot 1 in preliminary plan No. 86 and in the annexed tracing therefrom be and the same is hereby dismissed, and that the said share of land be and the same is hereby declared the property of the Crown. And it is further ordered that the said plaintiff do pay to the said defendant his costs of this action as taxed by the officer of the Court.

The 7th day of April, 1906.

True copy:

R. SOLOMONS,
Secretary.

BERTRAM HILL,
District Judge.



Scale of 8 Chains to an Inch.

Situation : Rambegama village in Hiriyala hatpattu of Mahagalboda Egoda korale.
Preliminary plan 86.

Lot.	Name of Land.	Extent.	
		A.	R. P.
1	Rambegamakele	32	1 11

Sup. sheet I ⁸ 7, 8, 15, 16

Surveyor General's Office,
Colombo, December 3, 1904.
Kurunegala S.O. 9

R. S. TEMPLETON,
for Surveyor-General.

Kurunegala District Court, Case No. 2,928.

Reference under Section 5 of "The Waste Lands Ordinances of 1897, 1899, 1900, and 1903."

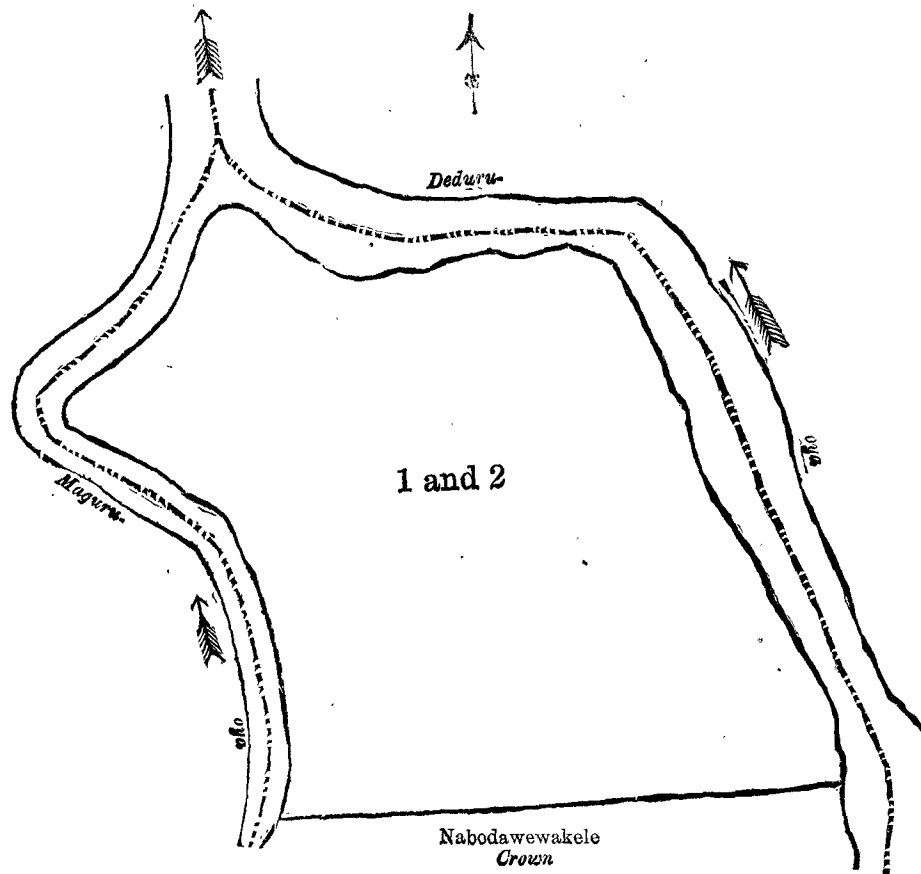
In the matter of the lands commonly called or known as Mitiwatahenyaya, Mitiwatahenyaya (reservation for Maguru-oya and Deduru-oya), situate in the village of Nabodawewa in the Mahagalboda Megoda korale of the Weudawili hatpattu of the Kurunegala District, in the North-Western Province, and of the Waste Lands Ordinances of 1897, 1899, 1900, and 1903."

THE notice required by section 1 of the said Ordinances having been duly given on the 6th day of January, 1905, and published in the *Government Gazette* of the 6th day of January, 1905, in respect of the lands as more fully described herein below:—

The following lots situated in the village of Nabodawewa in the Mahagalboda Megoda korale of the Weudawili hatpattu of the Kurunegala District, in the North-Western Province, as described in the annexed certified tracing:—

Lot.	Name of Land.	Extent.	
		A.	R. P.
1	Mitiwatahenyaya	43	1 30
2	Mitiwatahenyaya (reservation for Maguru-oya and Deduru-oya)	7	0 0
		<u>50</u>	<u>1 30</u>

and bounded as follows: on the north and east by the Deduru-oya; on the south by the Nabodawewakele belonging to Crown; on the west by the Maguru-oya (*vide* Notice No. 2,115); and claims having been made thereto by (1) Mr. A. Vanderpoorten of Greenwood, Galagedara, and (2) Mr. George Alexander Scott of Palugaswewa estate, Chilaw, and due inquiry having been made by me, John George Fraser, Special Officer appointed under section 28 of the said Ordinances into the said claim; and whereas I have entered into an agreement with the said 2nd claimant Mr. George Alexander Scott by his lawful attorney Mr. Edmund Scott



Scale of 8 Chains to an Inch.

Situation : Nabodawewa village in Weudawili hatpattu in Mahagalboda Megoda korale.

Lot.	Preliminary plan 84.		Extent.	
	Name of Land.			
	A	R.	P.	
1 ..	Mitiwatahenyaya	43	1	30
2 ..	Mitiwatahenyaya (reservation for Maguru-oya and Deduru-oya)	7	0	0
		<u>50</u>	<u>1</u>	<u>30</u>

Sup. sheet I ⁸ 7, 8, 15, 16

Surveyor-General's Office,
Colombo, December 3, 1904.

R. S. TEMPLETON,
for Surveyor-General.

of Daisy Valley, Kurunegala, but have failed to enter into any agreement with the said 1st claimant Mr. A. Vanderpoortan of Greenwood, Galagedara, in respect of his claim; and whereas I do not admit the claim of the said 1st claimant Mr. A. Vanderpoorten of Greenwood, Galagedara, such claim is therefore referred by me, under the powers vested in me by sections 5 and 6 of the said Ordinances to the District Judge of Kurunegala.

The valuation of the above lands is Rs 510.

January 11, 1906.

J. G. FRASER,
Special Officer.

Decree.

In the District Court of Kurunegala.

A. D. Vanderpoorten of Greenwood estate, Galagedara Plaintiff
No. 2,928. Against
The Government Agent, North Western Province Defendant.

THIS action coming on for final disposal before B. Hill, Esq., District Judge of Kurunegala, on the 3rd day of April, 1906, in the presence of Mr. Daniels on the part of the plaintiff and of Mr. Crown Counsel Fernando instructed by Mr. G. Schokman on the part of the defendant: It is ordered and decreed that the action of the plaintiff for a declaration of title in his favour to an undivided half-share of each of the land Mitiwatahenyaya and Mitiwatahenyaya (reservation for Maguru-oya and Deduru-oya), shown as lots 1 and 2 in preliminary plan 84 and in the annexed tracing therefrom: bounded on the north and east by the Deduru-oya, on the south by the Nabodewewakele belonging to Crown, and on the west by the Maguru-oya, situate at Nabodawewa in Mahagalboda Megoda korale, and containing in extent 50 acres 1 rood and 30 perches, be and

the same is hereby dismissed, and that the said share of lands be and the same are hereby declared the property of the Crown. And it is further ordered that the said plaintiff do pay to the said defendant his cost of this action as taxed by the officer of the Court.

The 7th day of April, 1906.

BERTRAM HILL,
District Judge.

True copy :

R. SOLOMONS,
Secretary.

Kurunegala S. O. 10

Kurunegala District Court, Case No. 2,926.

Reference under Section 5 of "The Waste Lands Ordinances of 1897, 1899, 1900, and 1903."

In the matter of the lands commonly called or known as Bayogamakele, Bayogamakele (reservation for Deduru-oya), situate in the village of Bayogama in the Mahagalboda Egoda korale of the Hiriya hatpattu of the Kurunegala District, in the North-Western Province, and of "The Waste Lands Ordinances of 1897, 1899, 1900, and 1903."

THE notice required by section 1 of the said Ordinances having been duly given on the 6th day of January, 1905, and published in the *Government Gazette* of the 6th day of January, 1905, in respect of the lands as more fully described herein below :—

The following lots situated in the village of Bayogama in the Mahagalboda Egoda korale of the Hiriya hatpattu of the Kurunegala District, in the North-Western Province, as described in the annexed certified tracing :—

Preliminary plan 83.

Lot.	Name of Land.		Extent.	
			A.	R. P.
1 ..	Bayogamakele	59	1 0
2 ..	Bayogamakele (reservation for Deduru-oya)	5	1 33
			64	2 33

and bounded as follows : on the north and east by Bayogama Addanduwawa belonging to Crown ; on the south by the village limit of Kalatuwakele, the Deduru-oya ; on the west by the Deduru-oya (*vide* Notice No. 2,116), and claims having been made thereto by (1) Mr. A. Vanderpoortan of Greenwood, Galagedara, and (2) Mr. George Alexander Scott of Palugaswewa estate, Chilaw District, and due inquiry having been made by me, John George Fraser, Special Officer appointed under section 28 of the said Ordinances into the said claim ; and whereas I have entered into an agreement with the said 2nd claimant Mr. George Alexander Scott by his lawful attorney Mr. Edmund Scott of Daisy Valley, Kurunegala, but have failed to enter into any agreement with the said 1st claimant Mr. A. Vanderpoorten of Greenwood, Galagedara, in respect of his claim ; and whereas I do not admit the claim of the said 1st claimant Mr. A. Vanderpoorten of Greenwood, Galagedara, such claim is therefore referred by me, under the powers vested in me by sections 5 and 6 of the said Ordinances to the District Judge of Kurunegala.

The valuation of the above land is Rs. 650.

January 26, 1906.

J. G. FRASER,
Special Officer.

Decree.

In the District Court of Kurunegala.

A. D. Vanderpoorten of Greenwood estate, Galagedara Plaintiff.
No. 2,926. Against

The Government Agent, North-Western Province Defendant.

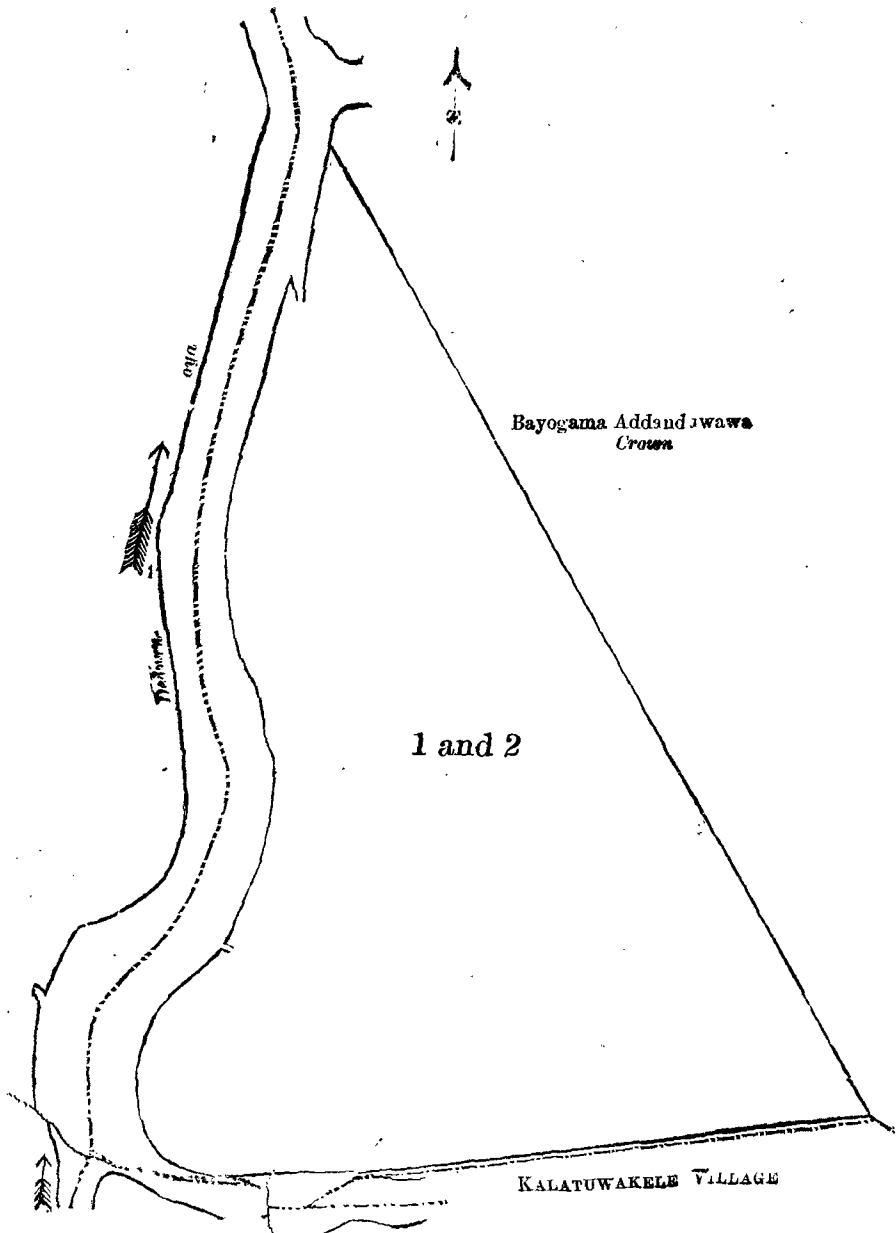
THIS action coming on for final disposal before B. Hill, Esq., District Judge of Kurunegala, on the 3rd day of April, 1906, in the presence of Mr. Daniels on the part of the plaintiff, and of Mr. Crown Counsel Fernando, instructed by Mr. G. Schokman on the part of the defendant: It is ordered and decreed that the action of the plaintiff for a declaration of title in his favour to an undivided half share of each of the lands Bayogamakele and Bayogamakele (reservation for Deduru-oya), shown as lots 1 and 2 in preliminary plan 83 and in the annexed tracing therefrom, containing in extent 6 $\frac{1}{2}$ acres 2 roods and 33 perches, situate at Bayogama in Mahagalboda Egoda korale; and bounded on the north and east by Bayogama Addanduwawa belonging to Crown, on the south by the village limit of Kalatuwakele, the Deduru-oya, and on the west by the Deduru-oya, be and the same is hereby dismissed, and that the said shares of lands be and the same are hereby declared the property of the Crown. And it is further ordered that the plaintiff do pay to the said defendant his costs of this action as taxed by the officer of the Court.

The 7th day of April, 1906.

BERTRAM HILL,
District Judge.

True copy :

R. SOLOMONS,
Secretary.



Scale of 8 Chains to an Inch.

Situation : Bayogama village in Hela hatpattu of Mahagalboda Egoda korale.

Preliminary plan 83.

Lot.	Name of Land.	Extent.
		A. R. P.
1	Bayogamakele	59 1 0
2	Bayogamakele (reservation for uru-oya)	5 1 33
		<hr/>
		64 2 33

Sup. sheet I 7, 8, 15,

Surveyor-General's Office,
Colombo, December 3, 1904.
Kurunegala S. O. 11

R. S. TEMPLETON,
for Surveyor-General.

Kurunegala District Court, Case No. 2,927.

Reference under Section 5 of "The Waste Lands Ordinances of 1897, 1899, 1900, and 1903."

In the matter of the lands commonly called or known as Kalatuwakele and Kalatuwakele (reservation for Deduru-oya), situate in the village of Kalatuwakele in the Mahagalboda Egoda korale of the Hiriyaala hatpattu of the Kurunegala District, in the North-Western Province, and of "The Waste Lands Ordinances of 1897, 1899, 1900, and 1903."

THE notice required by section 1 of the said Ordinances having been duly given on the 6th day of January, 1905, and published in the *Government Gazette* of the 6th day of January, 1905, in respect of the lands as more fully described herein below:—

The following lots situated in the village of Kalatuwakele in the Mahagalboda Egoda korale of the Hiriyaala hatpattu of the Kurunegala District, in the North-Western Province, as described in the annexed certified tracing:—

Lot.	Name of Land.	Extent.	
		A.	R. P.
1	Kalatuwakele	189	2 27
2	Kalatuwakele (reservation for Deduru-oya)	9	1 2
		198	3 29

and bounded as follows: on the north by the village limit of Bayogama, Kalatuwakelemukalana belonging to Crown; on the east by the village limit of Rambegama, the village limit of Waduressagama; on the south and west by the Deduru-oya (*vide* Notice No. 2,113), and claims having been made thereto by (1) Mr. A. Vanderpoorten of Greenwood, Galagedara, and (2) Mr. George Alexander Scott of Palugaswewa estate, Chilaw, and due inquiry having been made by me, John George Fraser, Special Officer appointed under section 28 of the said Ordinances into the said claims; and whereas I have entered into an agreement with the said 2nd claimant Mr. George Alexander Scott by his lawful attorney Mr. Edmund Scott of Daisey Valley, Kurunegala, but have failed to enter into any agreement with the said 1st claimant Mr. A. Vanderpoorten of Greenwood Galagedara, in respect of his claim: and whereas I do not admit the claim of the said 1st claimant Mr. A. Vanderpoorten of Greenwood, Galagedara, such claim is therefore referred by me, under the powers vested in me by sections 5 and 6 of the said Ordinances to the District Judge of Kurunegala.

The valuation of the above land is Rs. 1,990.

J. G. FRASER,
Special Officer.

January 11, 1906.

Decree.

In the District Court of Kurunegala.

A. D. Vanderpoorten of Greenwood estate, Galagedara Plaintiff.
No. 2,927. Against.

The Government Agent, North-Western Province Defendant.

THIS action coming on for final disposal before B. Hill, Esq., District Judge of Kurunegala, on the 3rd day of April, 1906, in the presence of Mr. Daniels on the part of the plaintiff, and of Mr. Crown Counsel Fernando, instructed by Mr. G. Schokman on the part of the defendant: It is ordered and decreed that the action of the plaintiff for a declaration of title in his favour to an undivided half share of each of the land Kalatuwakele and Kalatuwakele (reservation for Deduru-oya), shown as lots 1 and 2 in preliminary plan 85 and in the annexed tracing therefrom; bounded on the north by the village limit of Bayogama, Kalatuwakelemukalana belonging to Crown, on the east by the village limit of Rambegama, the village limit of Waduressagama, on the south and west by the Deduru-oya, situate at Kalatuwakele in Mahagalboda Egoda korale, and containing in extent 198 acres 3 roods and 29 perches be and the same is hereby dismissed, and the said shares of lands be and the same are hereby declared the property of the Crown; and it is further ordered that the said plaintiff do pay to the said defendant his costs of this action as taxed by the officer of the court.

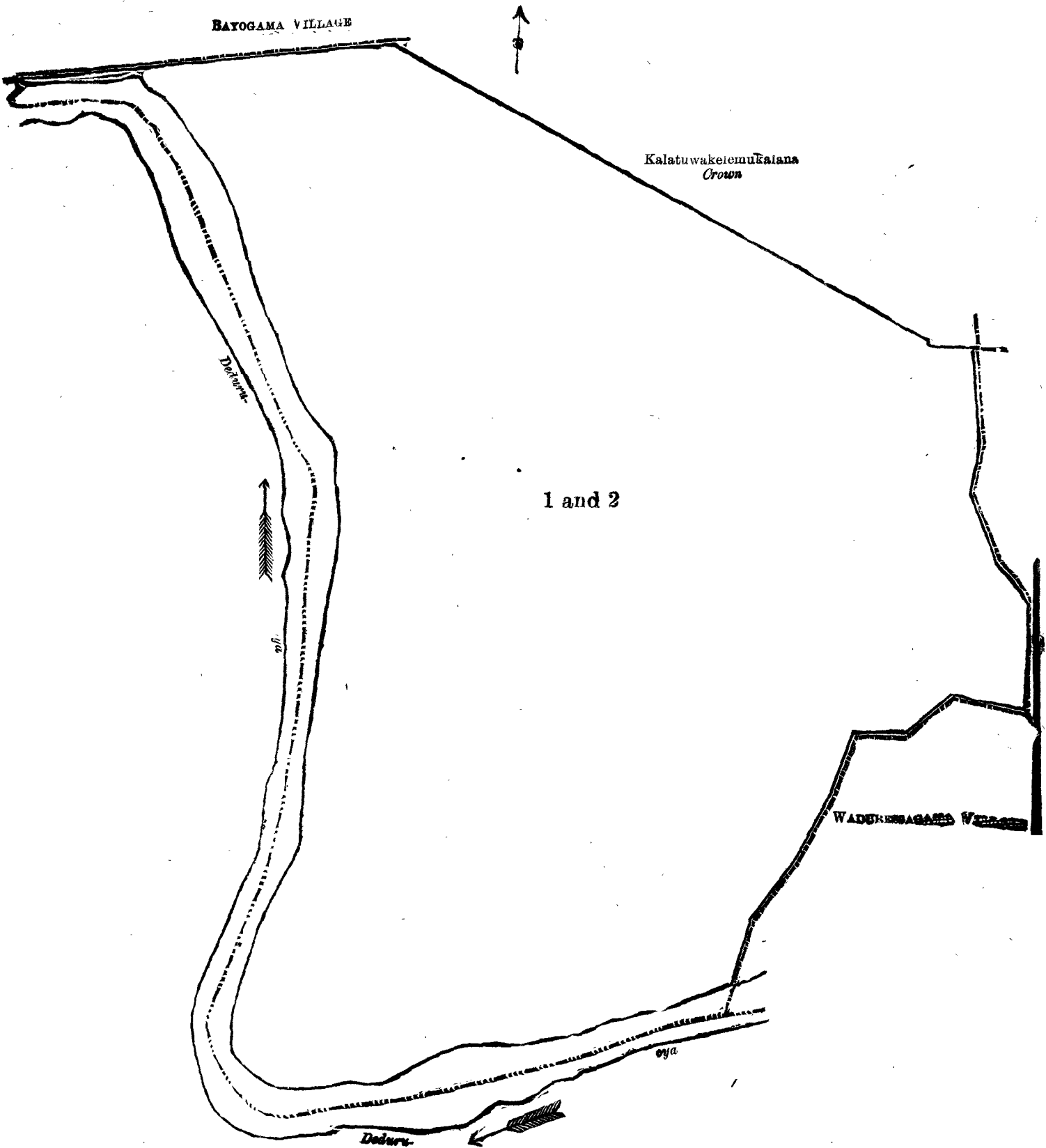
BERTRAM HILL,
District Judge.

The 7th day of April, 1906.

True copy:

R. SOLOMONS,
Secretary.

[For Tracing see page 606.]



Scale of 8 Chains to an Inch.

Situation : Kalatuwakele village in Hiriyala hatpattu of Mahagalboda Egoda korale.

Lot.	Preliminary plan 85.		Extent.	
		Name of Land.	A.	R. P.
1	..	Kalatuwakele	189	2 27
2	..	Kalatuwakele (reservation for Deduru-oya)	9	1 2
			198	3 29

Surveyor-General's Office,
Colombo, December 3, 1904.
Kurunegala S. O. 12

Sup. sheet I 8
7, 8, 15, 16

R. S. TEMPLETON,
for Surveyor-General.

Order under Section 2 of "The Waste Lands Ordinances of 1897, 1899, 1900, and 1903," declaring Lands to be Crown Property.

In the matter of the lands commonly called or known as Aliyawetichchimukalana and Pambadeniyawewa *alias* Medagodawewa, situate in the village of Pahalamedagoda in the Dambadeni Udukaha Korale West of the Dambadeni hatpattu of the Kurunegala District, in the North-Western Province, and of "The Waste Lands Ordinances of 1897, 1899, 1900, and 1903."

THE notice required by section 1 of "The Waste Lands Ordinances of 1897, 1899, 1900, and 1903," having been duly published in manner prescribed by that section in respect of the above-named lands (*vide* Notice No. 2,370), and no claim having been made to the said lands or to any interest therein within the period of three months from the date specified in the said notice, I, Howard Orme Fox, Special Officer appointed under section 28 of the said Ordinances, under and by virtue of the powers vested in me in that behalf by section 2 of the said Ordinances, do hereby on this 26th day of May, 1906, order and declare that the said lands, as more fully described herein below, situate in the village of Pahalamedagoda in the Dambadeni Udukaha Korale West of the Dambadeni hatpattu of the Kurunegala District, in the North-Western Province, and shown as lots 16 and 31 in preliminary plan No. 232 and in the annexed certified tracings therefrom, and containing in extent 12 acres 3 roods and 36 perches, are the property of the Crown.

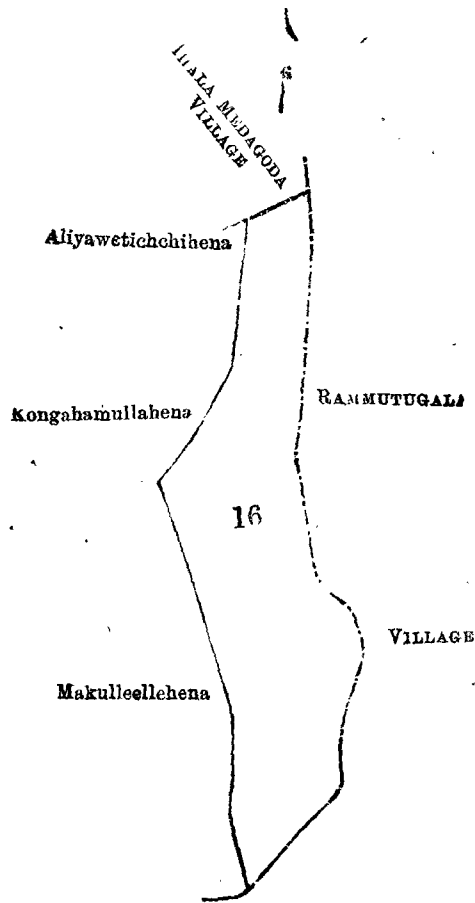
Description of the Lands referred to.

The following lots situated in the village of Pahalamedagoda in the Dambadeni-Udukaha Korale West of the Dambadeni hatpattu of the Kurunegala District, in the North-Western Province, as described in the annexed certified tracings :—

I.					
Lot.	Preliminary plan 232.			Extent.	
			Name of Land.	A.	R. P.
16	..	Aliyawetichchimukalana	..	11	3 10

and bounded as follows : on the north by the village limit of Ihamedagoda ; on the east by the village limit of Rammutugala ; on the south by the village limit of Rammutugala ; on the west by Makulle-ellehena claimed by Bannayakamudiyanselage Mutumenika, Kongahamullahena claimed by Dissanayaka Mudiyanselage Ukkumenika, Aliyawetichihena claimed by Adikaramudiyanselage Appuhamy, ex-Arachchi.

[For Tracing see page 608.]



Scale of 8 Chains to an Inch.

Situation : Pahala Medagoda village in Dambadeni Udukaha Korale West.

Preliminary plan 232.

Lot.	Name of Land.	Extent. A. R. P.
16	Aliyawetichchimukalana	11 3 10

Surveyor-General's Office,
Colombo, February 2, 1906.

Sheets I 18 4-12 and I 18 20-28

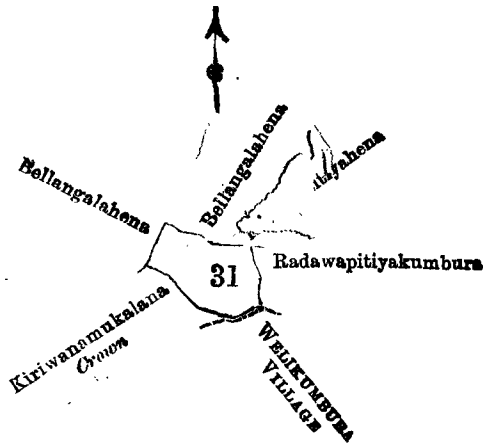
J. B. M. RIDOUT,
for Surveyor-General.

Preliminary plan 232.

Lot.	Name of Land.	Extent. A. R. P.
..	Pambadeniyawewa <i>alias</i> Medagodawewa	1 0 26

on the north by Bellangalahena claimed by Godakuruwe Mohottalage Banda, ex-claimed by Randunumudiyanselage Miuruhamy ; on the east by Radawapitiya-
Korale Miuruhamy and others ; on the south by the village limit of the Crown ; on the west by Bellangalahena claimed by

H. O. Fox.
Special Officer.



Scale of 8 Chains to an Inch.

Situation : Pahala Medagoda village in Dambadeni Udukaha Korale West.

Preliminary plan 232.

Lot.	Name of Land.	Extent.	
		A.	R. P.
31	Pambadeniyawewa <i>alias</i> Medagodawewa	1	0 26

Sheet I 18
19-27

Surveyor-General's Office,
Colombo, February 2, 1906.
Kurunegala S. O. 13

J. B. M. RIDOUT,
for Surveyor-General.

Order under Section 4, Sub-section (1), of "The Waste Lands Ordinances of 1897, 1899, 1900, and 1903," declaring Lands to be Crown Property.

In the matter of the lands commonly called or known as Kongahayaya, Pansalehena, Tammannagala wihena, &c., situate in the village of Tammannagala in the Pahala Kalagam tulana of the Kalagam Korale North of the Kalagampalata, in the North-Central Province, and of "The Waste Lands Ordinances of 1897, 1899, 1900, and 1903."

WHEREAS in pursuance of section 4 of the said Ordinances it was duly notified on the 22nd day of December, One thousand Nine hundred and Five, that if no claim to the lands commonly called or known as Kongahayaya, Pansalehena, Tammannagalawihena, &c., situate in the village of Tammannagala in the Pahala Kalagam tulana in the Kalagam Korale North of the Kalagampalata, in the North-Central Province, containing in extent 268 acres 1 rood and 33 perches; and shown as lots 1, 5, 6, 7, and 9 in preliminary plan No. 413 and in the annexed certified tracing therefrom, was made to Walter Ernest Wait, Special Officer appointed under section 28 of the said Ordinances within the period of three months from the date specified in such notice, such lands would be deemed the property of the Crown and dealt with on account of the Crown (*vide* Notice No. 2,553):

And whereas Sumangala Unnanse of Tammannagala made claim thereto: and whereas the said claimant has withdrawn his claim to the said lands, I, Walter Ernest Wait, Special Officer appointed under section 28 of the said Ordinances, under and by virtue of the powers vested in me in that behalf by section 4 of the said Ordinances, do hereby on this 11th day of May, 1906, order and declare, under section 4, sub-section (1), of the said Ordinances, that the said lands, as more fully described herein below, are the property of the Crown.

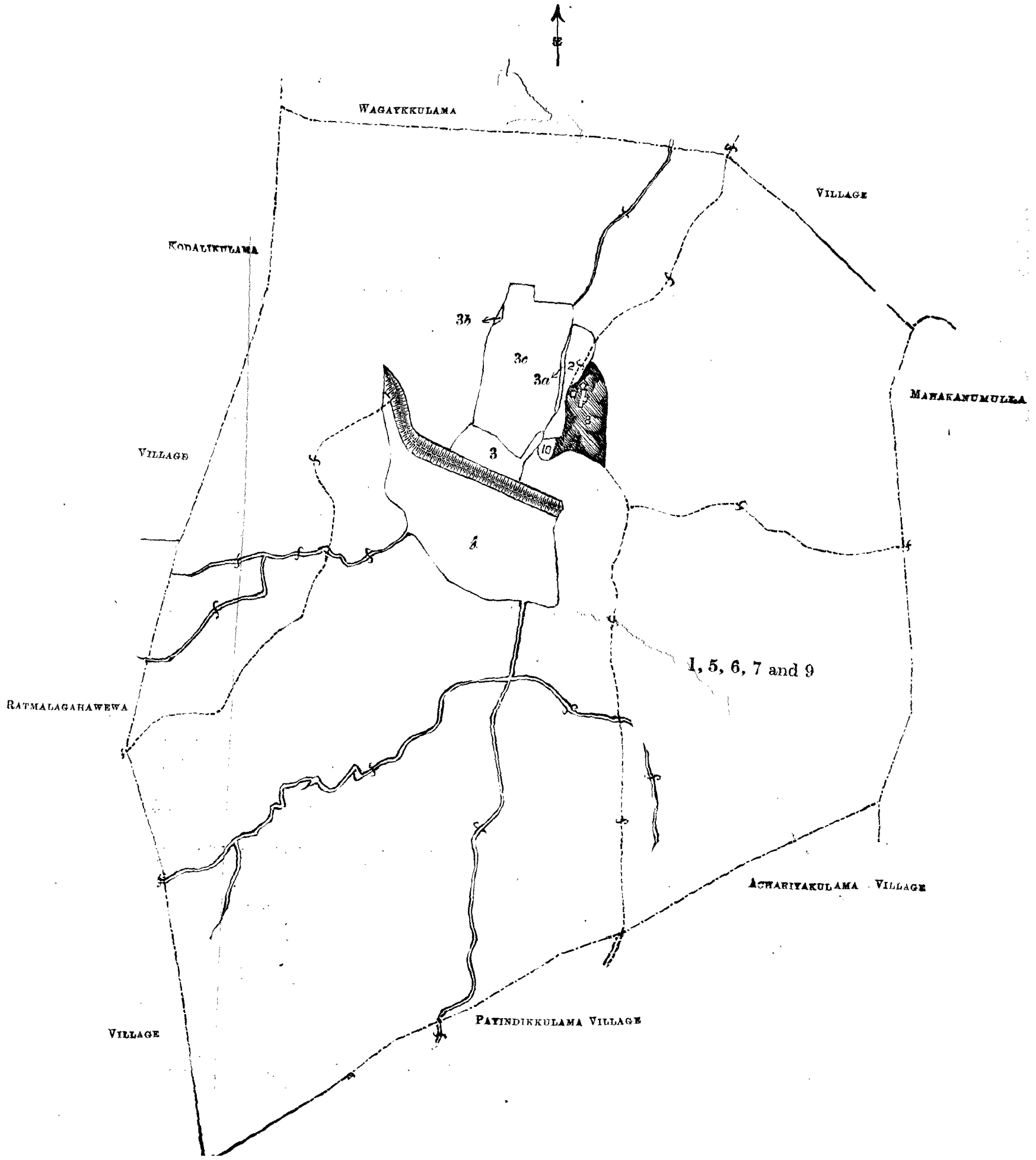
Description of the Lands referred to.

The following lots situated in the village of Tammannagala in the Pahala Kalagam tulana of the Kalagam Korale North of the Kalagampalata, in the North-Central Province, as described in the annexed certified tracing:—

Preliminary plan 413.

Lot.	Name of Land	Extent.	
		A.	R. P.
1	Kongahayaya	5	1 38
5	Pansalehena	1	2 31
6	Tammannagalawihena	3	1 6
7	Tammannagalalamukalana	253	2,30
9	Tammannagalausagala	4	1 8
		268	1 33

and bounded as follows: on the north by the village limit of Wagayakkulama; on the east by the village limit of Mahakanumulla; on the south by the village limit of Achariyakulama, the village limit of Payindikulama; on the west by the village limit of Ratmalagahawewa, the village limit of Kodalikkulama.



Sale of 8 Chains to an Inch.

Situation : Tammanagala village in Pahala Kalagam tulana of Kalagam Korale North.
Preliminary plan 413.

Lot.	Name of Land.	Extent.		
		A.	R.	P.
1	Kongahayaya	5	1	38
5	Pansalehena	1	2	31
6	Tammannagalawihena	3	1	6
7	Tammannagalamukalana	253	2	30
9	Tammannagalausagala	4	1	8
<i>Lots excluded.</i>		268	1	33
2	Tammannagalapansalawatta	0	3	28
3	Tammannagalapansalakumbura	1	1	3
3a	Do.	0	0	13
3b	Do.	0	0	4
3c	Do. (P.P. 182/ P 50 and Q 50)	5	1	28
4	Tammannagalawewa	10	0	33
8	Tammannagalawihare	1	3	0
10	Tammannagalapokuna	0	0	30
		19	3	19

Sheet F ¹⁴
23—31

Surveyor-General's Office,
Colombo, November 18, 1906.

J. B. M. RIDOUT,
for Surveyor-General.

NOTE.—The following lots lying within the above boundaries are excluded from this order, and their aggregate acreage of 19 acres 3 roods and 19 perches is not included in the acreage of 268 acres 1 rood and 33 perches given above :—

Preliminary plan 413.

Lot.	Name of Land.	Extent.		
		A.	R.	P.
2	Tammannagalapansalawatta	0	3	28
3	Tammannagalapansalakumbura	1	1	3
3a	Do.	0	0	13
3b	Do.	0	0	4
3c	Do. (P.P. 182/ P 50 and Q 50)	5	1	28
4	Tammannagalawewa	10	0	33
8	Tammannagalawihare	1	3	0
10	Tammannagalapokuna	0	0	30
		19	3	19

May 11, 1906.

Anuradhapura S. O. 292

W. E. WATT,
Special Officer.

Order under Section 2 of "The Waste Lands Ordinances of 1897, 1899, 1900, and 1903," declaring Land to be Crown Property.

In the matter of the land commonly called or known as Island, situate in the village of Halpe in the Kumbalwela korale of the Yatikinda division, in the Province of Uva, and of "The Waste Lands Ordinances of 1897, 1899, 1900, and 1903."


THE notice required by section 1 of "The Waste Lands Ordinances of 1897, 1899, 1900, and 1903," having been duly published in manner prescribed by that section in respect of the above-named land (*vide* Notice No. 2,359), and no claim having been made to the said land or to any interest therein within the period of three months from the date specified in the said notice, I, Howard Orme Fox, Special Officer appointed under section 28 of the said Ordinances, under and by virtue of the powers vested in me in that behalf by section 2 of the said Ordinances, do hereby on this 16th day of May, 1906, order and declare that the said land, as more fully described herein below, situate in the village of Halpe in the Kumbalwela korale of the Yatikinda division, in the Province of Uva, and shown as lot 141 in preliminary plan No. 36 and in the annexed certified tracing therefrom, and containing in extent 1 rood and 20 perches, is the property of the Crown.

Description of the Land referred to.

The land commonly called or known as Island, situate in the village of Halpe in the Kumbalwela korale of the Yatikinda division, in the Province of Uva, containing in extent 1 rood and 20 perches, shown as lot 141 in preliminary plan No. 36 and in the annexed certified tracing therefrom, and bounded as follows : on the north, east, south, and west by the Kumbalwela-oya.

H. O. Fox,
Special Officer.

The 16th day of May, 1906.



Scale of 8 Chains to an Inch.

Situation : Halpe village in Yatikinda division of Kumbalwela korale.

Preliminary plan 36.

Lot.	Name of Land.	Extent. A. R. P.
141	Island	0 1 20

Sheet M ¹²
21—29

Surveyor-General's Office,
Colombo, January 4, 1906.
Uva S. O. 880

J. B. M. RIDOUT,
for Surveyor-General.

Order under Section 2 of "The Waste Lands Ordinances of 1897, 1899, 1900, and 1903," declaring Lands to be Crown Property.

In the matter of the lands commonly called or known as Kaluelagawahena, Galgodahinnepatana, &c. Ambagahahena, Palugedaratennepatana, &c., Liyangollepatana, situate in the village of Digalle Pallegama in the Bogoda korale of the Yatikinda division, in the Province of Uva, and of "The Waste Lands Ordinances of 1897, 1899, 1900, and 1903."

THE notice required by section 1 of "The Waste Lands Ordinances of 1897, 1899, 1900, and 1903," having been duly published in manner prescribed by that section in respect of the above-named lands (*vide* Notice No. 2,201), and no claim having been made to the said lands or to any interest therein within the period of three months from the date specified in the said notice, I, John George Fraser, Special Officer appointed under section 28 of the said Ordinances, under and by virtue of the powers vested in me in that behalf by section 2 of the said Ordinances, do hereby on this 4th day of April, 1903, order and declare that the said lands, as more fully described herein below, situate in the village of Digalle Pallegama in the Bogoda korale of the Yatikinda division, in the Province of Uva, and shown as lots 1, 2, 2a, 30, and 34 in preliminary plan No. 100 and in the annexed certified tracing therefrom, and containing in extent 307 acres and 15 perches, are the property of the Crown.

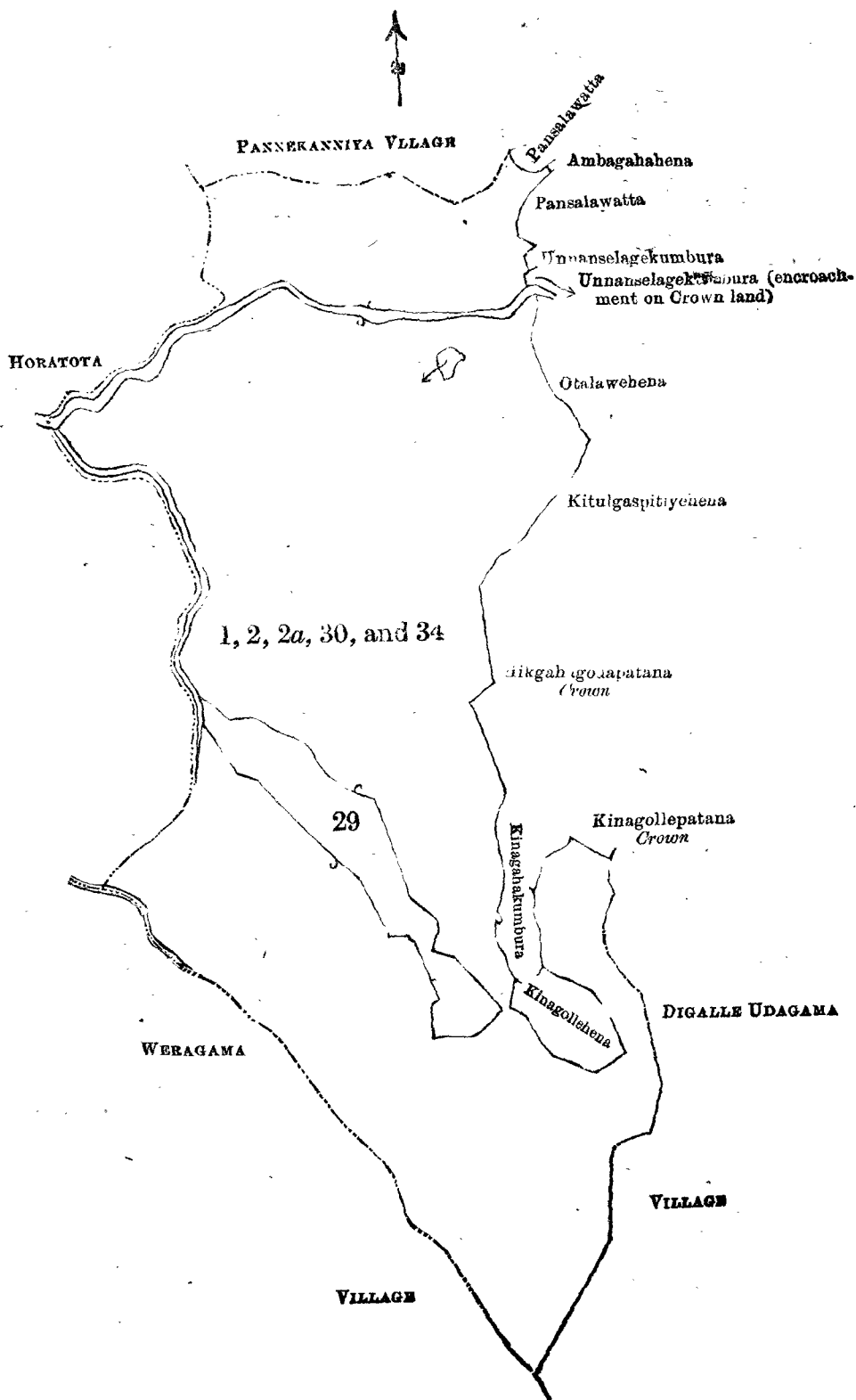
Description of the Lands referred to.

The following lots situate in the village of Digalle Pallegama in the Bogoda korale of the Yatikinda division, in the Province of Uva, as described in the annexed certified tracing :—

Preliminary plan 100.

Lot.	Name of Land.	Extent. A. R. P.
1	Kaluelagawahena	1 3 17
2	Galgodahinnepatana, &c.	182 1 34
2a	Ambagahahena	0 1 15
30	Palugedaratennepatana, &c.	114 0 24
34	Liyangollepatana	8 1 5
		<hr/> 307 0 15

and bounded as follows ; on the north by the village limit of Pannekanniya, Pansalawatta claimed by Bogoda Pansala ; on the east by Ambagahahena claimed by Bogoda Pansala, Pansalawatta claimed by ditto, Unnansel-gekumbura claimed by ditto, Unnanselagekumbura (encroachment on Crown land) claimed by Crown and ditto, Otalawehena claimed by Otalawegedara Appuhami, Kitulgaspitiyehena claimed by Badana-arawegedara Punchirala, Hikgahgodapatana belonging to the Crown, Kinagahakumbura claimed by Badana-arawegedara Kiriwante and others, Kinagollehena belonging to Otalawegedara Appuhami and others, Kinagahakumbura claimed by Badana-arawegedara Kiriwante and others, Kinagollepatana belonging to the Crown, the village limit of Digalle Udagama ; on the south by the village limit of Weragama ; on the west by the village limit of Horatota.



Scale of 16 Chains to an Inch.

Situation Digalle Pallegama village in Bogoda, Korale.

Preliminary plan 100.

Lot.	Name of Land.	Extent. A. R. P.
1	Kaluelacawahena	1 3 17
2	Galgodahinne atana, &c...	182 1 34
2a	Ambagahahena	0 1 15
30	Palugedaratennepatana, &c.	114 0 24
34	Liyangollepatana	8 1 5
		<hr/>
		307 0 1

Lots excluded.
Preliminary plan 100.

Lot.	Name of Land.	Extent.	
		A.	R. P.
29 ..	Pupulehena, Etambagasdowehena, Tahanchihena ..	16	2 32
35 ..	Gommana-arawa ..	0	1 25
		<u>17</u>	<u>0 17</u>

Sheets M ⁷ 35-43, M ⁷ 36-44, M ⁷ 51-59, and M ⁷ 52-60

Surveyor General's Office,
Colombo, March 28, 1906.

J. B. M. RIDOUT,
for Surveyor-General.

NOTE.—The following lots lying within the above boundaries are excluded from this order, and their aggregate acreage of 17 acres and 17 perches is not included in the acreage of 307 acres and 15 perches given above:—

Preliminary plan 100.

Lot.	Name of Land.	Extent.	
		A.	R. P.
29 ..	Pupulehena, Etambagasdowehena, Tahanchihena ..	16	2 32
35 ..	Gommana-arawa ..	0	1 25
		<u>17</u>	<u>0 17</u>

April 4, 1906.
Uva S. O. 881

J. G. FRASER,
Special Officer.

**Order under Section 4, Sub-section (1), of "The Waste Lands Ordinances of 1897, 1899, 1900, and 1903,"
declaring Lands to be Crown Property.**

In the matter of the lands commonly called or known as Egodayayehena, situate in the village of Hingurugamuwa in the Dambawinipalata korale of the Udukinda division, in the Province of Uva, and of "The Waste Lands Ordinances of 1897, 1899, 1900, and 1903."

WHEREAS in pursuance of section 1 of the said Ordinances it was duly notified on the 12th day of June, One thousand Nine hundred and Three, that if no claim to the lands commonly called or known as Egodayayehena, situate in the village of Hingurugamuwa in the Dambawinipalata korale of the Udukinda division, in the Province of Uva, containing in extent 1 acre 2 roods and 14 perches, and shown as lots 33a and 33a/2 in preliminary plan No. 74 and in the annexed certified tracing therefrom, was made to J. G. Fraser, Special Officer appointed under section 28 of the said Ordinances, within the period of three months from the date specified in such notice, such lands would be deemed the property of the Crown and dealt with on account of the Crown (*vide* Notice No. 1,548):

And whereas (1) Kiriwanagaloda Puncheda, (2) Kiriwanagaloda Menika, (3) Mahawattegedara Rankira, all of Hingurugamuwa, made claim thereto; and whereas the said claimants have withdrawn their claims to the said lands, I, Howard Orme Fox, Special Officer appointed under section 28 of the said Ordinances, under and by virtue of the powers vested in me in that behalf by section 4 of the said Ordinances, do hereby on this Third day of May, 1906, order and declare, under section 4, sub-section (1), of the said Ordinances, that the said lands, as more fully described herein below, are the property of the Crown.

Description of the Lands referred to.

The following lots situated in the village of Hingurugamuwa in the Dambawinipalata korale of the Udukinda division, in the Province of Uva, as described in the annexed certified tracing:—

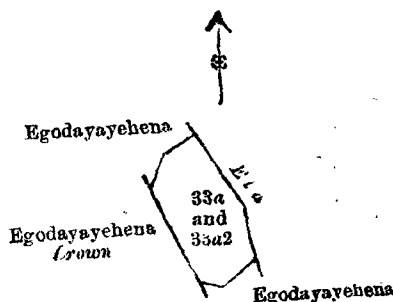
Preliminary plan 74.

Lot.	Name of Land.	Extent.	
		A.	R. P.
33a ..	Egodayayehena ..	0	3 22
33a/2 ..	Do. ..	0	2 32
		<u>1</u>	<u>2 14</u>

and bounded as follows: on the north by Egodayayehena belonging to Hinnarangahawallekotuwa Kira; on the east by an ela; on the south by Egodayayehena belonging to Kiriwanagaloda Puncheda and another; on the west by Egodayayehena belonging to the Crown.

May 3, 1906.

H. O. Fox,
Special Officer.



Scale of 8 Chains to an Inch.

Situation : Hingurugamuwa village in Dambawini palata korale.

Preliminary plan 74.

Lot.	Name of Land.	Extent.		
		A.	R.	P.
33a	Egodayayehena	0	3	22
33a/2	Do.	0	2	32
		<u>1</u>	<u>2</u>	<u>14</u>

Sheet M ¹²
49—57Surveyor-General's Office,
Colombo, April 24, 1906.

Uva S. O. 882

R. S. TEMPLETON,
for Surveyor-General.**Order under section 4, sub-section (1), of "The Waste Lands Ordinances, of 1897, 1899, 1900, and 1903," admitting Land to be Private Property.**

In the matter of the land commonly called or known as Egodayayehena, situate in the village of Hingurugamuwa in the Dambawinipalata korale of the Udukinda division, in the Province of Uva, and of "The Waste Lands Ordinances of 1897, 1899, 1900, and 1903."

WHEREAS in pursuance of section 1 of the said Ordinances it was duly notified on the 12th day of June; One thousand Nine hundred and Three, that if no claim to the land commonly called or known as Egodayayehena, situate in the village of Hingurugamuwa in the Dambawinipalata korale of the Udukinda division, in the Province of Uva, containing in extent 1 rood and 6 perches, and shown as lot 33a/1 in preliminary plan No. 74 and in the annexed certified tracing therefrom, was made to J. G. Fraser, Special Officer appointed under section 28 of the said Ordinances, within the period of three months from the date specified in such notice, such land would be deemed the property of Crown and dealt with on account of the Crown (*vide* Notice No. 1,548):

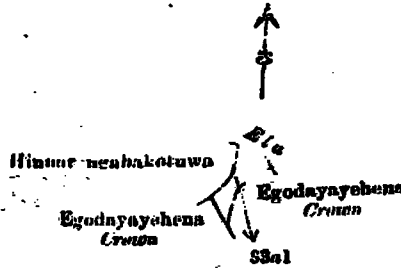
And whereas (1) Kiriwanagaloda Puncheda, (2) Kiriwanagaloda Menika, (3) Hinnarangahawallekotuwa Kira, (4) Mahawattegedara Rankira made claim thereto, and the aforesaid J. G. Fraser, Special Officer appointed under section 28 of the said Ordinances, made due inquiry into such claim; and whereas the said 1st, 2nd, and 4th claimants have withdrawn their claims to the said land, I, Howard Orme Fox, Special Officer appointed under section 28 of the said Ordinances, do hereby admit the claim of the said 3rd claimant to the said land, as more fully described herein below, under section 4, sub-section (1), of the said Ordinances.

Description of the Land referred to.

The land commonly called or known as Egodayayehena, situate in the village of Hingurugamuwa in the Dambawinipalata korale of the Udukinda division, in the Province of Uva, containing in extent 1 rood and 6 perches, shown as lot 33a/1 in preliminary plan No. 74 and in the annexed certified tracing therefrom, and bounded as follows: on the north by an *ela*; on the east and south by Egodayayehena belonging to the Crown; on the west by Hinnarangahakotuwa claimed by Koswattegedara Puncheda.

May 3, 1906.

H. O. Fox,
Special Officer.



Scale of 8 Chains to an Inch.

Situation: Hingurugamuwa village in Dambawini palata korale.
Preliminary plan 74.

Lot	Name of Land.	Extent. A. R. P.
33a1	Egodayayehena	0 1 6

Surveyor-General's Office,
Colombo, April 24, 1906.
Uva S. O. 883.

Sheet M 12
49-57

R. S. TEMPLETON,
for Surveyor-General.

Order in section 4, sub-section (1), of "The Waste Lands Ordinances of 1897, 1899, 1900, and 1903," admitting Land to be Private Property.

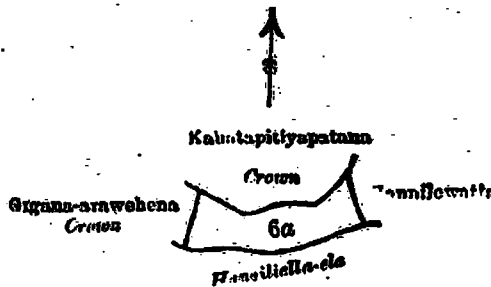
In the matter of the land commonly called or known as Gigana-arawehena, situate in the village of Kabilidowa in the Dehiwinipalata korale of the Udukinda division, in the Province of Uva, and of "The Waste Lands Ordinances of 1897, 1899, 1900, and 1903."

WHEREAS in pursuance of section 1 of the said Ordinances, it was duly notified on the 14th day of August, One thousand Nine hundred and Three, that if no claim to the land commonly called or known as Gigana-arawehena, situate in the village of Kabilidowa in the Dehiwinipalata korale of the Udukinda division, in the Province of Uva, containing in extent 1 acre 1 rood and 38 perches, and shown as lot 6a in preliminary plan No. 50 and in the annexed certified tracing therefrom, was made to J. G. Fraser, Special Officer appointed under section 28 of the said Ordinances within the period of three months from the date specified in such notice, such land would be deemed the property of the Crown and dealt with on account of the Crown (vide Notice No. 1,648):

And whereas Udugama Talawatte Alutgedara Kiriwante of Kotawera made claim thereto, and the aforesaid J. G. Fraser, Special Officer appointed under section 28 of the said Ordinances, made due inquiry into such claim; I, Howard Orme Fox, Special Officer appointed under section 28 of the said Ordinances, do hereby admit the claim of the said claimant to the said land, as more fully described herein below, under section 4, sub-section (1), of the said Ordinances.

Description of the Land referred to.

The land commonly called or known as Gigana-arawehena situated in the village of Kabilidowa in the Dehiwini palata korale of the Udukinda division, in the Province of Uva, containing in extent 1 acre 1 rood and



Scale of 8 Chains to an Inch.

Situation: Kabilidowa village in Dehiwinipalata korale, Badulla District.
Preliminary plan 50.

Lot	Name of Land.	Extent. A. R. P.
6a	Gigana-arawehena	1 1 38

Surveyor-General's Office,
Colombo, October 17, 1905.

J. B. M. RIDOUT,
for Surveyor-General.

38 perches, shown as lot 6a in preliminary plan No. 50 and in the annexed certified tracing therefrom, and bounded as follows: on the north by Kaintapitiyapatana belonging to the Crown; on the east by Gannilewatta claimed by W. H. Appahamy; on the south by Hangiliella-ela, and on the west by Gigana-arawehena belonging to the Crown.

May 12, 1906.
Uva S. O. 884

H. O. Fox,
Special Officer.

Field sheet M 2-10

**Order under Section 4, Sub-section (1), of "The Waste Lands Ordinances of 1897, 1899, 1900, and 1903,"
declaring Land to be Crown Property.**

In the matter of the land commonly called or known as Giganu-arawohena situate in the village of Kabilidowa in the Dehiwiniपालता korals of the Udakinda division, in the Province of Uva, and of "The Waste Lands Ordinances of 1897, 1899, 1900, and 1903."

WHEREAS in pursuance of section 1 of the said Ordinances it was duly notified on the 14th day of August, One thousand Nine hundred and Three, that if no claim to the land commonly called or known as Giganu-arawohena, situate in the village of Kabilidowa in the Dehiwiniपालता korals of the Udakinda division, in the Province of Uva, containing in extent 1 acre and 24 perches, and shown as lot 6 in preliminary plan No. 50 and in the annexed certified tracing therefrom, was made to J. G. Fraser, Special Officer appointed under section 28 of the said Ordinances, within the period of three months from the date specified in such notice, such land would be deemed the property of the Crown and dealt with on account of the Crown (vide Notice No. 1,848):

And whereas Udagama Talawatta Alutgedara Kiriwante of Kotawara made claim thereto, and whereas the said claimant has withdrawn his claim to the said land, I, Howard Orme Fox, Special Officer appointed under section 28 of the said Ordinances, under and by virtue of the powers vested in me in that behalf by section 4 of the said Ordinances, do hereby on this Twelfth day of May, 1906, order and declare, under section 4, sub-section (1), of the said Ordinances, that the said land, as more fully described herein below, is the property of the Crown.

Description of the Land referred to.

The land commonly called or known as Giganu-arawohena, situate in the village of Kabilidowa in the Dehiwiniपालता korals of the Udakinda division, in the Province of Uva, containing in extent 1 acre and 24 perches, shown



Scale of 8 Chains to an Inch.

Situation: Kabilidowa village in Dehiwiniपालता korals of Badulla District.
Preliminary plan 50.

Lot.	Name of Land.	Field sheets M. 12-10 and M. 12-9	Extent.	
			A.	R. P.
6	Giganu-arawohena		1	0 24

Surveyor-General's Office,
Colombo, October 17, 1905.

J. B. M. Riddour,
for Surveyor-General.

as lot No. 6 in preliminary plan No. 50 and in the annexed certified tracing therefrom, and bounded as follows: on the north by the Hangillella-ela, Kabatapitiyapatana belonging to the Crown; on the east by Kabatapitiyapatana belonging to the Crown, Giganu-arawohena belonging to Udagama Talawatta Alutgedara Kiriwante; on the south and west by the Hangillella-ela.

May 12, 1906.
Uvo S. O. 885

H. O. Fox,
Special Officer.

**Order under Section 4, Sub-section (1), of "The Waste Lands Ordinances of 1897, 1899, 1900, and 1903,"
declaring Land to be Crown Property.**

In the matter of the land commonly called or known as Mudunpitakolshena, situate in the village of Nawela in the Dambawiniपालता korals of the Udakinda division, in the Province of Uva, and of "The Waste Lands Ordinances of 1897, 1899, 1900, and 1903."

WHEREAS in pursuance of section 1 of the said Ordinances it was duly notified on the Twenty-first day of August, One thousand Nine hundred and Three, that if no claim to the land commonly called or known as Mudunpitakolshena, situate in the village of Nawela in the Dambawiniपालता korals of the Udakinda division, in the Province of Uva, containing in extent 3 acres and 2 perches, and shown as lot 10a in preliminary plan No. 88 and in the annexed certified tracing therefrom, was made to J. G. Fraser, Special Officer appointed under section 28 of the said Ordinances, within the period of three months from the date specified in such notice, such land would be deemed the property of the Crown and dealt with on account of the Crown (vide Notice No. 1,879):

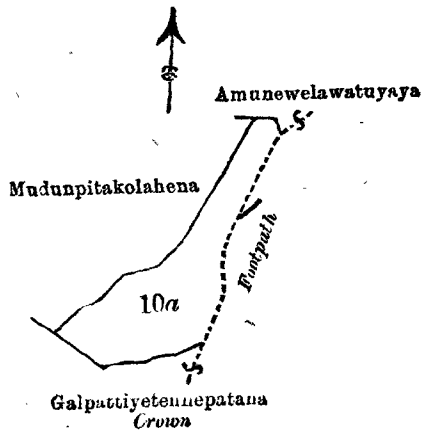
And whereas (1) Wijesinha Mudiyansolege Idamagedara Punchirala, (2) Wijesinha Mudiyansolege Idamagedara Kudarala, (3) Wijesinha Mudiyansolege Idamagedara Vidana, and (4) Wijesinha Mudiyansolege Idamagedara Kawrula, all of Nawela, made claim thereto; and whereas the said claimants have withdrawn their claims to the said land, I, Howard Orme Fox, Special Officer appointed under section 28 of the said Ordinances, under and by virtue of the powers vested in me in that behalf by section 4 of the said Ordinances, do hereby on this 8th day of May, 1906, order and declare, under section 4, sub-section (1), of the said Ordinances, that the said land, as more fully described herein below, is the property of the Crown.

Description of the Land referred to.

The following lot situated in the village of Nawela in the Dambawinipalata korale of the Udukinda division, in the Province of Uva, as described in the annexed certified tracing:—

Lot.	Name of Land.	Extent. A. R. P.
10a	Mudunpitakolahena	3 0 2

and bounded as follows: on the north by Amunewelawatuyaya claimed by Hulanbeddewelgedara Siyatu and others; on the east by a footpath; on the south by Galpattiyetennepatana belonging to the Crown;



Scale of 8 Chains to an Inch.

Situation: Nawela village.

Lot.	Name of Land.	Extent. A. R. P.
10a	Mudunpitakolahena	3 0 2

Surveyor-General's Office,
Colombo, April 23, 1906.

Field sheet M 12
33-41

R. S. TEMPLETON,
for Surveyor-General.

on the west by Mudunpitakolahena belonging to Wijesinha Mudiyansele Idamegedara Punchirala, Wijesinha Mudiyansele Idamegedara Kudarala, Wijesinha Mudiyansele Idamegedara Vidane, and Wijesinha Mudiyansele Idamegedara Kawrala.

May 8, 1906.
Uva S. O. 886

H. O. Fox,
Special Officer.

**Order under Section 4, Sub-section (1), of "The Waste Lands Ordinances of 1897, 1899, 1900, and 1903,"
admitting Lands to be Private Property.**

In the matter of the lands commonly called or known as Kuppayanellehena and Kuppayanellekumbura, situate in the village of Nawela in the Dambawinipalata korale of the Udukinda division, in the Province of Uva, and of "The Waste Lands Ordinances of 1897, 1899, 1900, and 1903."

WHEREAS in pursuance of section 1 of the said Ordinances it was duly notified on the 21st day of August, One thousand Nine hundred and Three, that if no claim to the lands commonly called or known as Kuppayanellehena and Kuppayanellekumbura, situate in the village of Nawela in the Dambawinipalata korale of the Udukinda division, in the Province of Uva, containing in extent 2 acres 2 roods and 10 perches, and shown as lots 2 and 2a in preliminary plan No. 68 and in the annexed certified tracings therefrom, was made to J. G. Fraser, Special Officer appointed under section 28 of the said Ordinances within the period of three months from the date specified in such notice, such lands would be deemed the property of the Crown and dealt with on account of the Crown (*vide* Notice No. 1679):

And whereas Wijesinha Mudiyansele Idamegedara Kudarala of Nawela, made claim thereto, and the aforesaid John George Fraser, Special Officer appointed under section 28 of the said Ordinances, made due inquiry into such claim; I, Howard Orme Fox, Special Officer appointed under section 28 of the said Ordinances, do hereby admit the claim of the said claimant to the said lands, as more fully described herein below, under section 4, sub-section (1), of the said Ordinances.

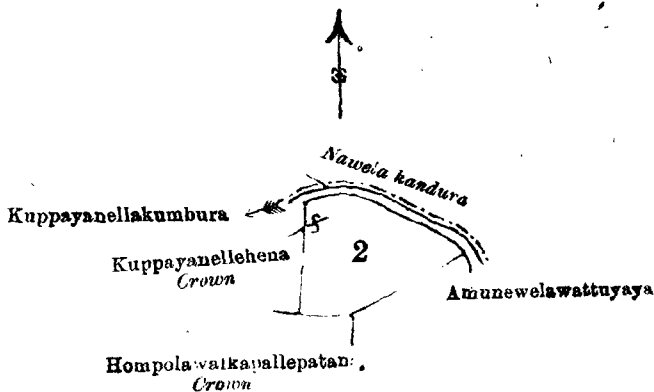
Description of the Lands referred to.

The following lots situated in the village of Nawela in the Dambawinipalata korale of the Udukinda division, in the Province of Uva, as described in the annexed certified tracings:—

Preliminary plan 68.

Lot.	Name of Land.	Extent.	
		A.	R. P.
2	Kuppayanellehena	2	0 25

and bounded as follows: on the north by the Nawelakandura; on the east by Amunewelawattuyaya claimed by Hulanbedgedara Siyatu and others; on the south by Amunewelawattuyaya claimed by Hulanbedde-



Scale 8 of Chains to an Inch.

Situation: Nawela village.

Preliminary plan 68.


Lot.	Name of Land.	Extent.		Remarks
		A.	R. P.	
2	Kuppayanellehena	2	0 25	
S	Surveyor-General's Office, Colombo, April 23, 1906.	Field sheet M 12 17-25		R. S. TEMPLETON, for Surveyor-General.

gedar: yatu and others, Hompolawalkapallepatana belonging to the Crown; on the west by Kuppayanelle- dena: nging to the Crown, Kuppayanellekumbura belonging to Wijesinha Mudiyansele Idamegedara Kuda:

II.
Preliminary plan 68.

Lot.	Name of Land.	Extent.	
		A.	R. P.
2a	Kuppayanellekumbura	0	1 25

and b led as follows: on the north by the Nawelakandura; on the east by Kuppayanellehena belonging



Scale of 8 Chains to an Inch.

Situation: Nawela village.

Preliminary plan 68.

Lot.	Name of Land.	Extent.		Remarks
		A.	R. P.	
2a	Kuppayanellekumbura	0	1 25	
	Surveyor-General's Office, Colombo, April 23, 1906.	Field sheet M 12 17-25		R. S. TEMPLETON, for Surveyor-General.

to Wijesinha Mudiyansele Idamegedara Kudarala; on the south by an ela; and on the west by Kuppayan- ellekumbura claimed by Idamegedara Kudarala and others.

May 8, 1906.
Uva S. O. 887

H. O. FOX,
Special Officer.

Order under Section 4, Sub-section (1), of "The Waste Lands Ordinances of 1897, 1899, 1900, and 1903," admitting Land to be Private Property.

In the matter of the land commonly called or known as Mudunpitakolahena, situate in the village of Nawela in the Dambawinipalata korale of the Udukinda division, in the Province of Uva, and of "The Waste Lands Ordinances of 1897, 1899, 1900, and 1903."

WHEREAS in pursuance of section 1 of the said Ordinances it was duly notified on the 21st day of August, One thousand Nine hundred and Three, that if no claim to the land commonly called or known as Mudunpitakolahena, situate in the village of Nawela in the Dambawinipalata korale of the Udukinda division, in the Province of Uva, containing in extent 2 acres 2 roods and 32 perches, and shown as lot 10 in preliminary plan No. 68 and in the annexed certified tracing therefrom, was made to J. G. Fraser, Special Officer appointed under section 28 of the said Ordinances within the period of three months from the date specified in such notice, such land would be deemed the property of the Crown and dealt with on account of the Crown (*vide* Notice No. 1,679):

And whereas (1) Wijesinha Mudiyansele Idamagedara Punchirala, (2) Wijesinha Mudiyansele Idamagedara Kudarala, (3) Wijesinha Mudiyansele Idamagedara Vidane, and (4) Wijesinha Mudiyansele Idamagedara Kawrala, all of Nawela, made claim thereto, and the aforesaid John George Fraser, Special Officer appointed under section 28 of the said Ordinances, made due inquiry into such claim, I, Howard Orme Fox, Special Officer appointed under section 28 of the said Ordinances, do hereby admit the claim of the said claimants to the said land, as more fully described herein below, under section 4, sub-section (1), of the said Ordinances.

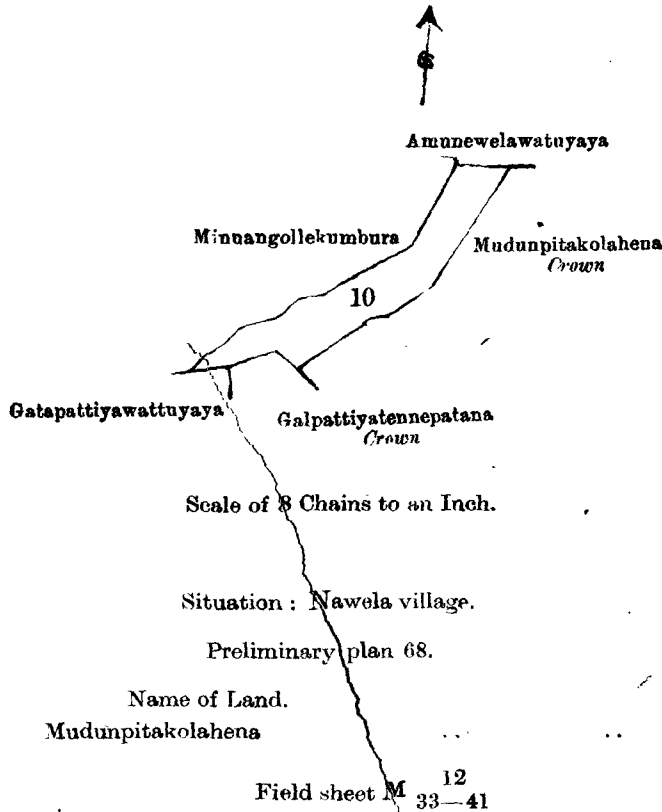
Description of the Land referred to.

The following lot situated in the village of Nawela in the Dambawinipalata korale of the Udukinda division, in the Province of Uva, as described in the annexed certified tracing:—

Preliminary plan 68.

Lot.	Name of Land.	Extent.		
		A.	R.	P.
10	Mudunpitakolahena	2	2	32

and bounded as follows: on the north by Amunewelawatuyaya claimed by Hulanbeddewelgedara Siyatu and others; on the east by Mudunpitakolahena belonging to the Crown; on the south by Galpattiyatenne-



Lot.	Name of Land.	Extent.		
		A.	R.	P.
10	Mudunpitakolahena	2	2	32

Surveyor-General's Office,
Colombo, April 23, 1906.

R. S. TEMPLETON,
for Surveyor-General.

patana belonging to the Crown, Galpattiyawattuyaya claimed by B. Ranhami and others; on the west by Minnangollekumbura claimed by Boralande Huduhami and others.

H. O. FOX,
Special Officer.

May 8, 1906.

Uva S.O. 888

**Order under Section 4, Sub-section (1), of "The Waste Lands Ordinances of 1897, 1899, 1900, and 1903,"
declaring Land to be Crown Property.**

In the matter of the land commonly called or known as Kuppayanellehena, situate in the village of Nawela in the Dambawinipalata korale of the Udukinda division, in the Province of Uva, and of "The Waste Lands Ordinances of 1897, 1899, 1900, and 1903."

WHEREAS in pursuance of section 1 of the said Ordinances it was duly notified on the 21st day of August, One thousand Nine hundred and Three, that if no claim to the land commonly called or known as Kuppayanellehena, situate in the village of Nawela in the Dambawinipalata korale of the Udukinda division, in the Province of Uva, containing in extent 1 acre 1 rood and 20 perches, and shown as lot 2b in preliminary plan No. 68 and in the annexed certified tracing therefrom, was made to J. G. Fraser, Special Officer appointed under section 28 of the said Ordinances, within the period of three months from the date specified in such notice, such land would be deemed the property of the Crown and dealt with on account of the Crown (*vide* Notice No. 1,679):

And whereas Wijesinha Mudiyansege Idamegedara Kudarala of Nawela made claim thereto, and whereas the said claimant has withdrawn his claim to the said land, I, Howard Orme Fox, Special Officer appointed under section 28 of the said Ordinances, under and by virtue of the powers vested in me in that behalf by section 4 of the said Ordinances, do hereby on this 8th day of May, 1906, order and declare, under section 4, sub-section (1), of the said Ordinances, that the said land, as more fully described herein below, is the property of the Crown.

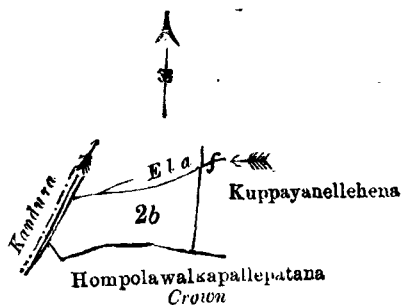
Description of the Land referred to.

The following lot situated in the village of Nawela in the Dambawinipalata korale of the Udukinda division, in the Province of Uva, as described in the annexed certified tracing:—

Preliminary plan 68.

Lot.	Name of Land.	Extent.	
		A.	R. P.
2b	Kuppayanellehena	1	1 20

and bounded as follows: on the north by an ela; on the east by Kuppayanellehena belonging to Wijesinha



Scale of 8 Chains to an Inch.

Situation: Nawela village.

Preliminary plan 68

Lot.	Name of Land.	Extent.	
		A.	R. P.
2b	Kuppayanellehena	1	1 20

Surveyor-General's Office,
Colombo, April 23, 1906.

Field sheet M 12
17—25

R. S. TEMPLETON,
for Surveyor-General.

Mudiyansege Idamegedara Kudarala; on the south by Hompolawalkapallepatana belonging to the Crown, and on the west by a kandura.

May 8, 1906.
Uva S. O. 889

H. O. Fox,
Special Officer.

Order under Section 4, Sub-Section (1), of "The Waste Lands Ordinances of 1897, 1899, 1900, and 1903," admitting Land to be Private Property.

In the matter of the land commonly called or known as Uda-arawa and Uda-arawahena, situate in the village of Nawela in the Dambawinipalata korale of the Udukinda division, in the Province of Uva, and of "The Waste Lands Ordinances of 1897, 1899, 1900, and 1903."

WHEREAS in pursuance of section 1 of the said Ordinances it was duly notified on the 21st day of August, One thousand Nine hundred and Three, that if no claim to the land commonly called or known as Uda-arawa and Uda-arawahena, situate in the village of Nawela in the Dambawinipalata korale of the Udukinda division, in the Province of Uva, containing in extent 1 acre 2 roods and 2 perches, and shown as lot 3a in preliminary plan No. 68 and in the annexed certified tracing therefrom, was made to J. G. Fraser, Special Officer appointed under section 28 of the said Ordinances, within the period of three months from the date specified in such notice, such land would be deemed the property of Crown and dealt with on account of the Crown (*vide* Notice No. 1,680):

And whereas (1) Idamegedara Wijesinha Mudiyansele Kudarala of Nawela and (2) Ambagaha-arawegedara Namasiya Mudiyansele Pinhami of Yalpathwela made claim thereto, and the aforesaid J. G. Fraser, Special Officer appointed under section 28 of the said Ordinances, made due inquiry into such claim, and whereas the said 1st claimant has withdrawn his claim to the said land, I, Howard Orme Fox, Special Officer appointed under section 28 of the said Ordinances, with the consent of His Excellency the Governor, do hereby admit the claim of the said 2nd claimant to the said land, as more fully described herein below, under section 4, sub-section (1), of the said Ordinances.

Description of the Land referred to.

The following lot situated in the village of Nawela in the Dambawinipalata korale of the Udukinda division, in the Province of Uva, as described in the annexed certified tracing:—

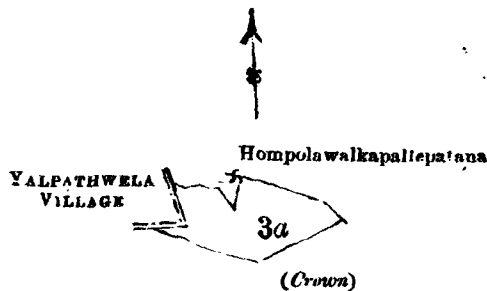
Preliminary plan 68.

Lot.	Name of Land.	Extent.		
		A.	R.	P.
3a	Uda-arawa and Uda-arawahena	1	2	2

and bounded as follows: on the north, east, and south by Hompolawalkapallepatana belonging to the Crown, and on the west by the village limit of Yalpathwela.

H. O. Fox,
Special Officer.

May 3, 1906.



Scale of 8 Chains to an Inch.

Situation: Nawela village.

Preliminary plan 68.

Lot.	Name of Land.	Extent		
		A.	R.	P.
3a	Uda-arawa and Uda-arawahena	1	2	2

Field sheet M ¹²₁₇₋₂₅

Surveyor-General's Office,
Colombo, March 27, 1906.

R. S. TEMPLETON,
for Surveyor-General.

Uva S. O. 890

Order under Section 4, Sub-section (1), of "The Waste Lands Ordinances of 1897, 1899, 1900, and 1903," declaring Land to be Crown Property.

In the matter of the land commonly called or known as Hompolawalkapallepatana, situate in the village of Nawela in the Dambawinipalata korale of the Udukinda division, in the Province of Uva, and of "The Waste Lands Ordinances of 1897, 1899, 1900, and 1903."

WHEREAS in pursuance of section 1 of the said Ordinances it was duly notified on the 21st day of August, One thousand Nine hundred and Three, that if no claim to the land commonly called or known as Hompolawalkapallepatana, situate in the village of Nawela in the Dambawinipalata korale of the Udukinda division, in the Province of Uva, containing in extent 66 acres and 18 perches, and shown as lot 3 in preliminary plan No. 68 and in the annexed certified tracing therefrom, was made to J. G. Fraser, Special Officer appointed under section 28 of the said Ordinances, within the period of three months from the date specified in such notice, such land would be deemed the property of the Crown and dealt with on account of the Crown (*vide* Notice No. 1,680):

And whereas (1) Idamegedara Wijesinha Mudiyansele Kudarala of Nawela and (2) Ambagaha-arawegedara Namasiya Mudiyansele Pinhamy of Yalpathwela made claim thereto; and whereas the said claimants have withdrawn their claims to the said land, I, Howard Orme Fox, Special Officer appointed under section 28 of the said Ordinances, under and by virtue of the powers vested in me in that behalf by section 4 of the said Ordinances, do hereby on this 3rd day of May, 1906, ord- and declare, under section 4, sub-section (1), of the said Ordinances, that the said land, as more fully described herein below, is the property of the Crown.

Description of the Land referred to.

The following lot situated in the village of Nawela in the Dambawinipalata korale of the Udukinda division, in the Province of Uva, as described in the annexed certified tracing:—

Preliminary plan 68.

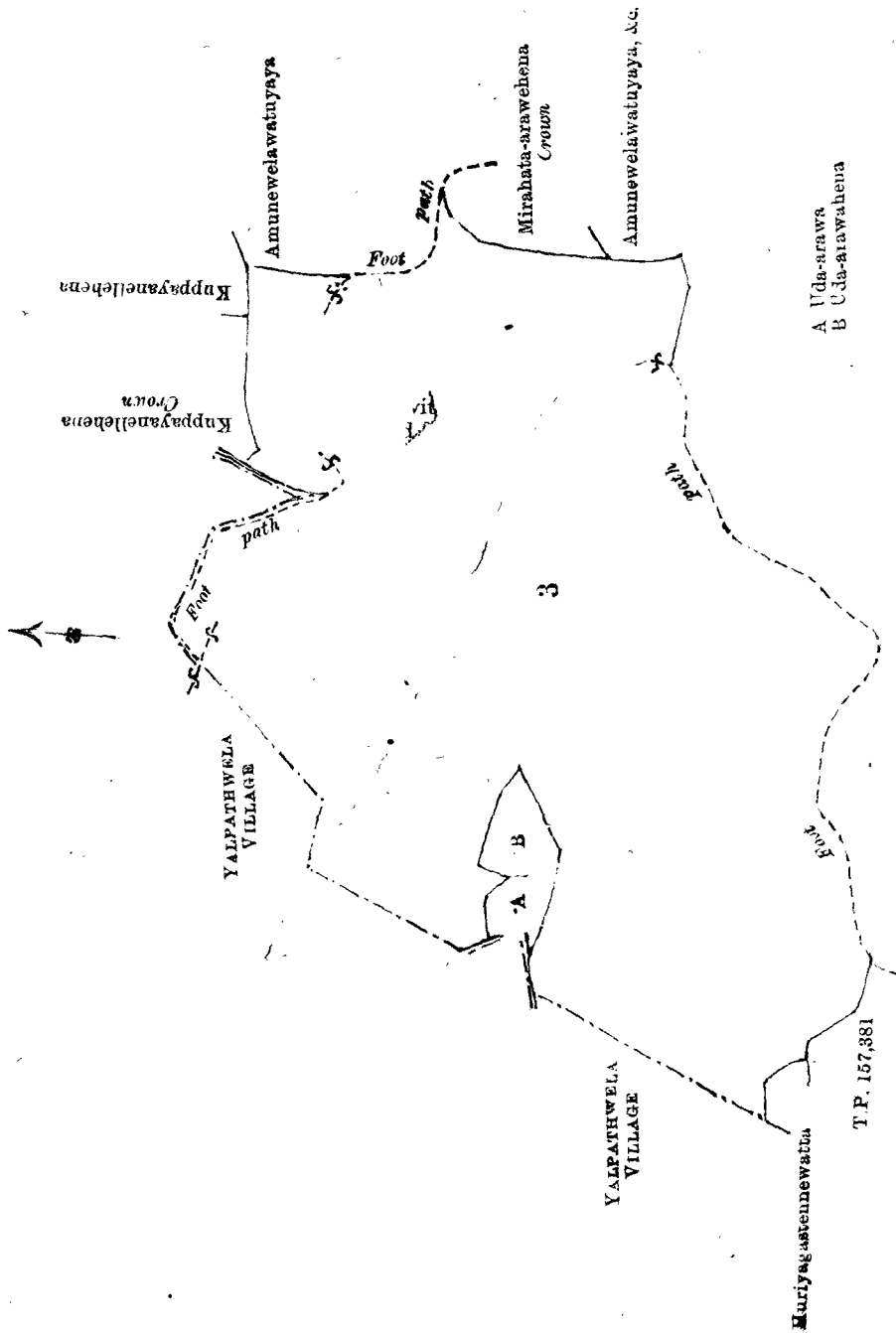
Lot.	Name of Land.	Extent.		
		A.	R.	P.
3	Hompolawalkapallepatana	66	0	18

and bounded as follows: on the north by the village limit of Yalpathwela, a footpath, Kuppayanellehena belonging to the Crown, Kuppayanellehena belonging to Wijesinha Mudiyansele Idamegedara Kudarala; on the east by Amunewelawatuyaya claimed by Hulanbeddegedara Siyatu and others, a footpath, Mirahata-arawehena belonging to Crown, Amunewelawatuyaya, &c., claimed by Hulanbeddegedara Siyatu and others; on the south by Amunewelawatuyaya claimed by Hulanbeddegedara Siyatu and others, a footpath, T.P. 157,381, Huriyagastenneuwatta claimed by Ampitigoda Punchirala; on the west by the village limit of Yalpathwela, Uda-arawa belonging to Ambagaha-arawegedara N. M. Pinhami, Uda-arawehena belonging to ditto, Uda-arawa belonging to ditto, the village limit of Yalpathwela.

May 3, 1906.

H. O. Fox,
Special Officer.

[For Tracing see page 624.]



Scale of 8 Chains to an Inch.

Situation : Nawela village.

Preliminary plan 68.

Lot.	Name of Land.	Exten A. B. P.
3	Hompolawalkapallepatana	66 0 18

Surveyor-General's Office,
Colombo, March 27, 1906.
No S. O. 891

Field sheet M 12
17-25

R. S. TEMPLETON,
for Surveyor-General.

Order under Section 4, Sub-section (1), of "The Waste Lands Ordinances of 1897, 1899, 1900, and 1903," declaring Lands to be Crown Property.

In the matter of the lands commonly called or known as Himbutuwelhinnepatana *alias* Dambegollegoda, situate in the village of Dambawinna in the Dambawinipalata korale of the Udukinda division, in the Province of Uva, and of "The Waste Lands Ordinances of 1897, 1899, 1900, and 1903."

WHEREAS in pursuance of section 1 of the said Ordinances it was duly notified on the 18th day of September, One thousand Nine hundred and Three, that if no claim to the lands commonly called or known as Himbutuwelhinnepatana *alias* Dambegollegoda, situate in the village of Dambawinna in the Dambawinipalata korale of the Udukinda division, in the Province of Uva, containing in extent 58 acres 1 rood and 35 perches, and shown as lots, 11, and 11d in preliminary plan No. 59 and in the annexed certified tracing therefrom, was made to J. G. Fraser, Special Officer appointed under section 28 of the said Ordinances within the period of three months from the date specified in such notice, such lands would be deemed the property of the Crown and dealt with on account of the Crown (*vide* Notice No. 1,762):

And whereas (1) Mr. Punchi Banda Dambawinne Basnayaka Nilame of Dambawinna, (2) Mr. Robert Richard Dunuwila of Colombo, (3) Mr. H. E. Dambawinne, late Ratemahatmaya of Welimada made claim thereto, and whereas the said claimants have withdrawn their claims to the said Lands, I, Howard Orme Fox, Special Officer appointed under section 28 of the said Ordinances, under and by virtue of the powers vested in me in that behalf by section 4 of the said Ordinances, do hereby on this 12th day of May, 1906, order and declare, under section 4, sub-section (1), of the said Ordinances that the said lands, as more fully described herein below, are the property of the Crown.

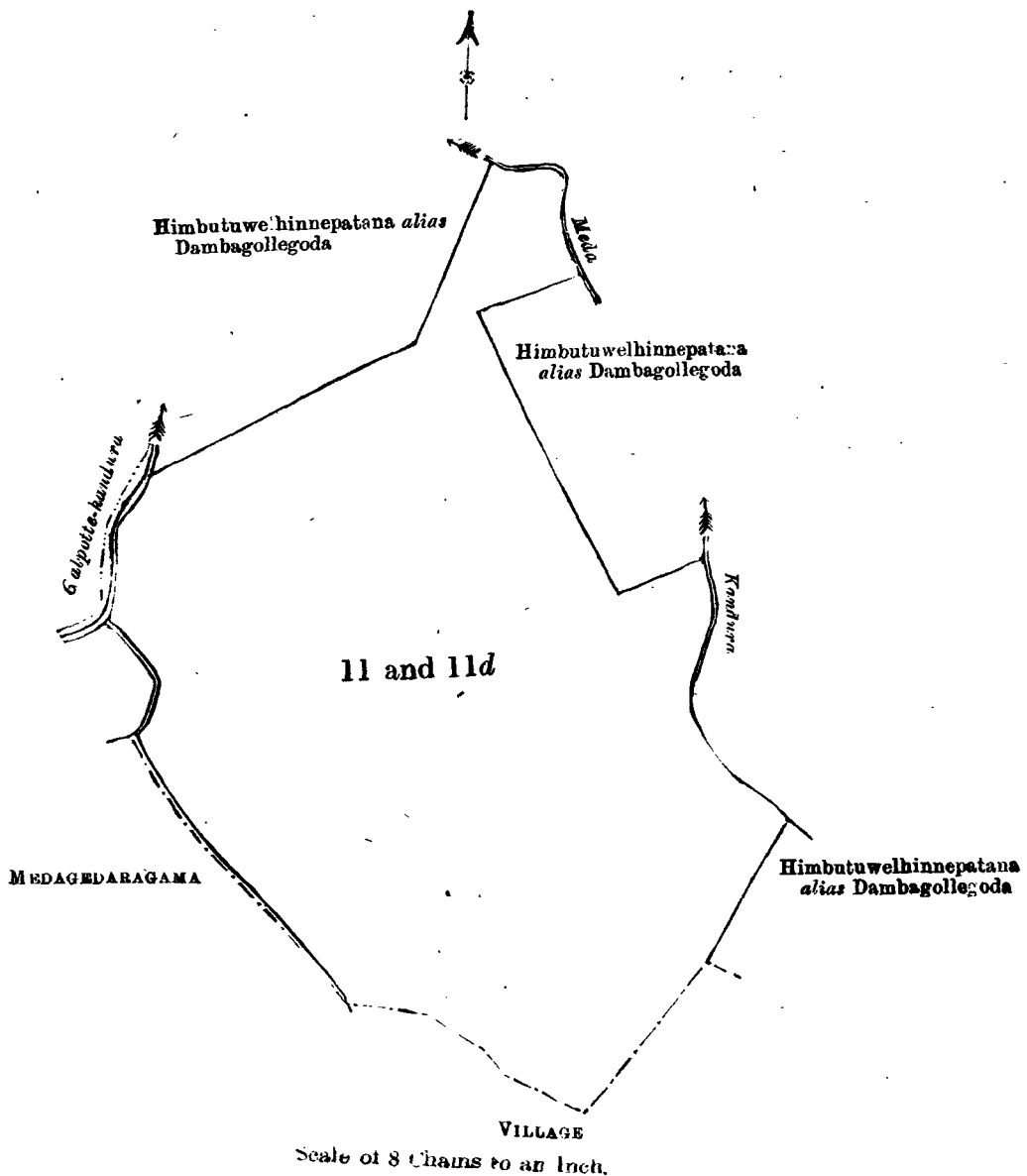
Description of the Lands referred to.

The following Lots situated in the village of Dambawinna in the Dambawinipalata korale of the Udukinda division, in the Province of Uva, as described in the annexed certified tracing:—

Preliminary plan 59.

Lot.	Name of Land.	Extent.		
		A.	R.	P.
11	Himbutuwelhinnepatana <i>alias</i> Dambegollegoda	56	0	5
11d	Do.	2	1	30
		58	1	35

and bounded as follows: on the north by Himbutuwelhinnepatana *alias* Dambegollegoda belonging to Mr. P. B. Dambawinne, Basnayaka Nilame, the Medakandura; on the east by the Medakandura, Himbutuwelhinnepatana *alias* Dambegollegoda belonging to Mr. R. R. Dunuwila, Secretary, Municipal Council, Colombo, the Medakandura,



Situation: Dambawinna village in Dambawinipalata korale of the Udukinda division.
Preliminary plan 59.

Lot.	Name of Land.	Extent.		
		A.	R.	P.
11	Himbutuwelhinnepatana <i>alias</i> Dambegollegoda	56	0	5
11 <i>d</i> .	Do.	2	1	30
		58	1	35

Field sheet M ¹¹
24—32

Surveyor-General's Office,
Colombo, April 20, 1906.

R. S. TEMPLETON,
for Surveyor-General.

Himbutuwelhinnepatana *alias* Dambegollegoda belonging to Mr. H. E. Dambawinne, late Ratamahatmaya, the village limit of Medagedaragama; on the south by the village limit of Medagedaragama; and on the west by the village limit of Medagedaragama, the Galpottakandura.

H. O. Fox,
Special Officer.

May 12, 1906.
Uva S. O. 892

Order under Section 4, Sub-section (1), of "The Waste Lands Ordinances of 1897, 1899, 1900, and 1903," admitting Land to be Private Property.

in the matter of the land commonly called or known as Himbutuwelhinnepatana *alias* Dambegollegoda, situate in the village of Dambawinna in the Dambawinipalata korale of the Udukinda division, in the Province of Uva, and of "The Waste Lands Ordinances of 1897, 1899, 1900, and 1903."

WHEREAS in pursuance of section 1 of the said Ordinances it was duly notified on the 18th day of September, One thousand Nine hundred and Three, that if no claim to the land commonly called or known as Himbutuwelhinnepatana *alias* Dambegollegoda, situate in the village of Dambawinna in the Dambawinipalata korale of the Udukinda division, in the Province of Uva, containing in extent 5 acres 2 roods and 10 perches, and shown as lot 11*a* in preliminary plan No. 59 and in the annexed certified tracing therefrom, was made to J. G. Fraser, Special Officer appointed under section 28 of the said Ordinances, within the period of three months from the date specified in such notice, such land would be deemed the property of the Crown and dealt with on account of the Crown (*vide* Notice No. 1.762):

And whereas (1) Mr. Punchi Banda Dambawinne, Bushayaka Nilame of Dambawinna, (2) Mr. Robert Richard Dunuwila of Colombo, (3) Mr. H. E. Dambawinne, late Ratamahatmaya of Welimada, made claim thereto, and the said J. G. Fraser, Special Officer appointed under section 28 of the said Ordinances made due inquiry into such claim; and whereas the said 2nd and 3rd claimants have withdrawn their claims to the said land; I, Howard Orme Fox, Special Officer appointed under section 28 of the said Ordinances, with the consent of His Excellency the Governor, do hereby admit the claim of the said 1st claimant to the said land, as more fully described herein below, under section 4, sub-section (1), of the said Ordinances.

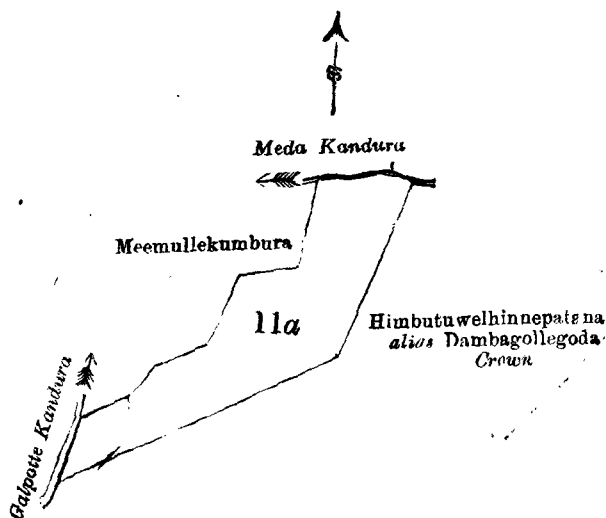
Description of the Land referred to.

The following lot situated in the village of Dambawinna in the Dambawinipalata korale of the Udukinda division, in the Province of Uva, as described in the annexed certified tracing:—

Preliminary plan 59.

Lot.	Name of Land.	Extent.		
		A.	R.	P.
11 <i>a</i>	Himbutuwelhinnepatana <i>alias</i> Dambegollegoda	5	2	10

and bounded as follows: on the north by the Medakandura; on the east and south by Himbutuwelhinnepatana *alias*



Scale of 8 Chains to an Inch.

Situation : Dambawinne village in Dambawinipalata korale of the Udukinda division.

Preliminary plan 59.

Lot.	Name of Land.	Extent. A. R. P.
11a ..	Himbutuwelhinnepatana <i>alias</i> Dambegollegoda ..	5 2 10
	Field sheet M ¹¹ 24—32	

Surveyor-General's Office,
Colombo, April 20, 1906.

R. S. TEMPLETON,
for Surveyor-General.

Dambagollegoda belonging to the Crown; and on the west by the Galpotttekandura, eemullekumbura claimed by Mr. H. E. Dambawinna, late Ratemahatmaya.

May 12, 1906.

H. O. FOX,
Special Officer.

Uva S. O. 893

Order under Section 4, Sub-section (1), of " The Waste Lands Ordinances of 1897, 1899, 1900, and 1903," declaring Land to be Crown Property.

In the matter of the land commonly called or known as Dimbulgashulahepatana, situate in the village of Dambawinna in the Dambawinipalata korale of the Udukinda division, in the Province of Uva, and of " The Waste Lands Ordinances of 1897, 1899, 1900, and 1903."

WHEREAS in pursuance of section 1 of the said Ordinances it was duly notified on the Eighteenth day of September One thousand Nine hundred and Three, that if no claim to the land commonly called or known as Dimbulgashulahepatana, situate in the village of Dambawinna in the Dambawinipalata korale of the Udukinda division, in the Province of Uva, containing in extent 29 acres 1 rood and 36 perches, and shown as lot 2 in preliminary plan No. 59 and in the annexed certified tracing therefrom, was made to J. G. Fraser, Special Officer appointed under section 28 of the said Ordinances, within the period of three months from the date specified in such notice, such land would be deemed the property of the Crown and dealt with on account of the Crown (vide Notice No. 1,762) :

And whereas Mr. H. E. Dambawinne of Welimada made claim thereto, and whereas the said claimant has withdrawn his claim to the said land, I Howard Orme Fox, Special Officer appointed under section 28 of the said Ordinances, under and by virtue of the powers vested in me in that behalf of section 4 of the said Ordinances, do hereby on this Third day of May, 1906, order and declare, under section 4, sub-section (1), of the said Ordinances, that the said land, as more fully described herein below, is the property of the Crown.

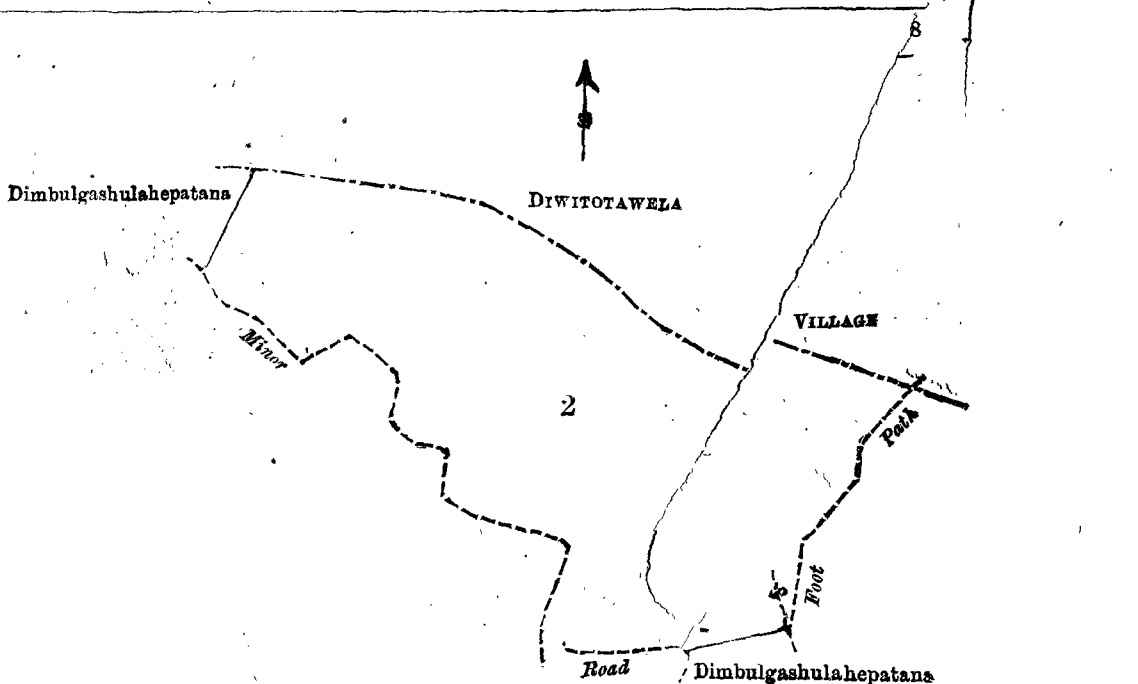
Description of the Land referred to.

The following lot situated in the village Dambawinne in the Dambawinipalata korale the Udukinda division, in the Province of Uva, as described in the annexed certified tracing :—

Preliminary plan 59.

Lot.	Name of Land.	Extent. A. R. P.
2 ..	Dimbulgashulahepatana. ..	9 1 36

and bounded as follows : on the north by the village limit of Divitotawela ; on the east by a footpath ; by Dimbulgashulahepatana belonging to Mr. H. E. Dambawinne, the minor road from Welimada to



Scale of 8 Ch

Scale of 8 Ch

Situation: Dambawinna village in Dambawinpalata korale of the Udakinda division.

Preliminary plan 59.

Lot	Name of Land	Extent A. R. P.
2	Dimbulgashulapetana	29 1 36
	Field sheet M ¹¹ 24—32 and M ¹² 17—20	

Surveyor-General's Office,
Colombo, April 20, 1906.

R. S. TEMPLETON,
for Surveyor-General.

and on the west by the minor road from Wolimada to Bandawels, Dimbulgashula patana belonging to Mr. H. E. Dambawinna.

May 3, 1906.

Uva S.O. 894

H. O. Fox,
Special Officer.

Puttalam District Court, Case No. 13.

Reference under Section 5 of Ordinance No. 1 of 1897.

In the matter of the land commonly called and known as Palantivu, Uppalakani or Sinnanamthavan Thirithesaidewaikal, and more particularly described as lots 1, 2, 3, and 4 in Waste Lands Ordinance, plan 38, situate in the village of Palantivu in the Gravets of Puttalam, in the Puttalam District of the North-Western Province, and of "The Waste Lands Ordinances, 1897, 1899, and 1900."

THE notice required by section 1 of the said Ordinances having been duly given on the 25th day of September, 1903, and published in the *Government Gazette* of the 18th day of September, 1903, in respect of the land commonly called and known as Palantivu, Uppalakani or Sinnanamthavan Thirithesaidewaikal, and more particularly described as lots 1, 2, 3, and 4 in Waste Lands Ordinance, plan 38, situate in the village of Palantivu in the Gravets of Puttalam, in the Puttalam District of the North-Western Province, bounded as follows: (1) north-west by Archanmulagar, (2) south-east by lot 855/4,770 belonging to Crown and Uppupottuputti salt pans claimed by S. M. T. Abdul Assis, (3) north-east by Meeliakuttiputti belonging to the Crown, (4) south-west by Peria Ela or Vanianar Peria Ela, and containing in extent 70 acres and 28 perches; and a claim having been made by Magudu Naina Marikar Mohamado Ali Marikar for lots 1, 2, 3, and 4, Elawa Tambi Ambalakara Marikar for lots 2, 3, and 4, and Alla Fitchu Magudu Muttu for lot 4, and due inquiry having been made by me, Frederick Bowes, Assistant Government Agent for the Puttalam District, into the said claim and whereas I do not admit the claim of the said claimants to the portion of the land described as lot 4 in Waste Lands Ordinance, plan 38; and whereas I do not admit the claim of the said claimants to lots 1, 2, and 3 in Waste Lands Ordinance, plan 38, and have failed to enter into any agreement with the said claimants in respect of lots 1, 2, and 3 known as Palantivu, Uppalakani or Sinnanamthavan Thirithesaidewaikal, in value Rs. 3,000, such claim is therefore referred by me under the powers vested in me by sections 5 and 6 of the said Ordinance, to the District Court of Puttalam.

True copy:

J. S. PHILLIPS,
Secretary.

F. BOWES,
Assistant Government Agent.

Amended follows vide Gazette Nos. 6,089, 6,108, and 6,120 of November 24, 1905; Mar-A.9, 1906, and May 18, 1906

No. 13.

In the District Court of Puttalam.

In the said land commonly called and known as Palantivu, Uppalakani or Sinnamathevan, Thirithesaidewaikal, and more particularly described as lots 1, 2, and 3 in Waste Lands Ordinance, plan No. 38, situate in the village of Palantivu in the Gravets of Puttalam, in the Puttalam District of the North-Western Province, and of "The Waste Lands Ordinances, 1897, 1899, and 1900."

1, Magudu N
3, Alla Fi

Mohamadali Marakar; 2, Levvaitamby Ambalakara Marakar; Muttu, all of Puttalam..... Claimants.

THIS matter Puttalam No. 1 of 1897 described in the particulars of this court, appeared before the Assistant Government Agent.

disposal before James Arthur de Silva, Mudaliyar, G.G., Additional District Judge of Puttalam on the 31st day of August, 1905, being the day appointed in the notice under section 8 (1) of Ordinance No. 1 of 1897, for the claimants and persons interested in the said land to appear and state the nature of their respective interests in the said land and the Assistant Government Agent of Puttalam, who referred the above-mentioned matter to this court, and no claimant or person purporting to be interested in the said land having appeared and decreed on the motion of Mr. J. W. P. Senathi Raja, Proctor for the said land be and the same is hereby adjudicated to be the property of the Crown.

Schedule referred to above.

The land commonly called and known as Palantivu, Uppalakani or Sinnamathevan Thirithesaidewaikal, and more particularly described as lots 1, 2, and 3 in Waste Lands Ordinance, plan 38, situate in the village of Palantivu in the Gravets of Puttalam, in the Puttalam District of the North-Western Province, bounded as follows: north-west by Archanmulagar, south-east by lot No. 855/4,770 belonging to Crown, south-west by Peria Ela or Vanianar Peria Ela, and containing in extent 65 acres 3 roods and 35 perches, and of the value of Rs. 3,000.

True copy:

J. S. PHILLIPS,
Secretary.

J. A. DE SILVA, Mudaliyar,
Additional District Judge.

PRELIMINARY NOTICES.

Notice under "The Waste Lands Ordinances of 1897, 1899, 1900, and 1903."

TAKE notice, that unless within three months from the 29th day of June, 1906, the persons, if any, who claim any interest in the lands hereinafter mentioned or in any one or more of such lands or to some interest therein, make claim in person or in writing to the said lands or any of them or to some interest therein to J. E. Wait, Esq., Special Officer appointed under section 28 of "The Waste Lands Ordinances, 1897, 1899, 1900, and 1903," at his office at Hill House, Mutwal, Colombo:

Such Special Officer, in pursuance of the powers vested in him by the said Ordinances, will declare by writing under his hand that the said lands or such of them, as to which no claim has been made, are the property of the Crown.

Description of the Lands referred to.

The following lots situated in the village of Ratmalagahawewa in the Pahalawewu tulana of the Kende korale of the Nuwaragampalata, in the North-Central Province, as described in the annexed certified tracing:—

Preliminary plan 124.

Lot	Name of Land.	Extent.		
		A.	R.	P.
1	Hikgahahena	284	3	17
1b	Ratmalagahawewapasbamba	0	3	19
1c	Ratmalagahawewatisbamba	2	2	24
1e	Hikgahahena	2	2	14
		<hr/>		
		290	3	37

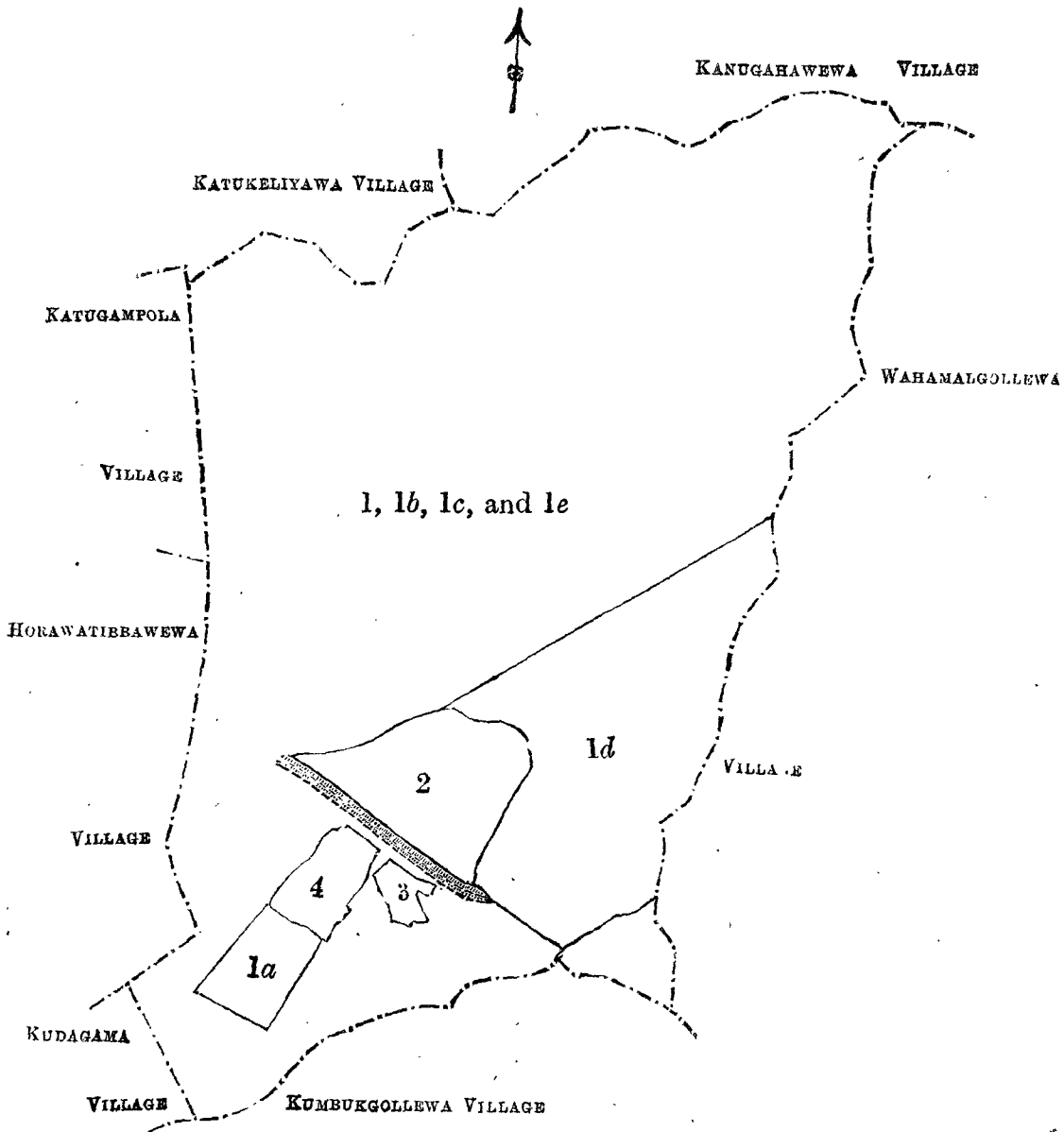
and bounded as follows: on the north by the village limit of Katukehiyawa, the village limit of Kanugahawewa; on the east by the village limit of Wahamalgotlewa; on the south by the village limit of Kumbukgotlewa; on the west by the village limit of Kudagama, the village limit of Horawatibbawewa, the village limit of Katugampola.

NOTE.—The following lots lying within the above boundaries are excluded from this notice, and their aggregate acreage of 84 acres 2 roods and 18 perches is not included in the acreage of 290 acres 3 roods and 37 perches given above:—

Preliminary plan 124.

Lot.	Name of Land.	Extent.		
		A.	R.	P.
1a	T. Ps. 191, 144 and 192, 094]	6	1	4
1d	Hikgahahena	52	0	17
2	Ratmalagahawewa	19	3	30
3	Siyambalagahawatta	1	2	30
4	Palugahawela	4	2	17
		<hr/>		
		84	2	18

[For Tracing see page 680]



Scale of 16 Chains to an Inch.

Situation : Ratmalagahawewa village in Pahalawewutulana in Kende korale.

Preliminary plan 124.

Lot	Name of Land.	Extent.	
		A.	R. P.
1	Hikgahahena	284	3 17
1b	Ratmalagahawewapasbamba	0	3 19
1c	Ratmalagahawewatisbamba	2	2 24
1e	Hikgahahena	2	2 17
		290	3 37
<i>Lots excluded.</i>		2 17	
1a	T. Ps. 194,144 and 192,094	6	1 4
1d	Hikgahahena	52	0 17
2	Ratmalagahawewa	19	3 30
3	Siyambalagahawatta	1	2 30
4	Palugahawela	4	2 17
		84	2 18

Sheets C 56-64 & F 8-16

Surveyor-General's Office,
Columbo, May 28, 1906.

R. S. TEMPLETON,
for Surveyor-General.
Anuradhapura S. O. 69-1906

Notice under "The Waste Lands Ordinances of 1897, 1899, 1900, and 1903."

TAKE notice, that unless within three months from the 29th day of June, 1906, the persons, if any, who claim any interest in the lands hereinafter mentioned or in any one or more of such lands or to some interest therein, make claim in person or in writing to the said lands or any of them or to some interest therein to W. E. Wait, Esq., Special Officer appointed under section 28 of "The Waste Lands Ordinances, 1897, 1899, 1900, and 1903," at his office at Hill House, Mutwal, Colombo :

Such Special Officer, in pursuance of the powers vested in him by the said Ordinances, will declare by writing under his hand that the said lands or such of them, as to which no claim has been made, are the property of the Crown.

W. E. WAIT,
Special Officer.

Description of the Lands referred to.

The following lots situated in the village of Mankadawala in the Thalawewu tulana of the Kende korale of the Nuwalagampalata, in the North-Central Province, as described in the annexed certified tracing :—

Preliminary plan 162.

Lot.	Name of Land.	Extent.		
		A.	R.	P.
1	Mankadawalawewamukulana ..	2	0	0
1b	Do. ..	1	3	0
1c	Migaskela ..	2	3	26
1d	Migaskela (P. P. 1,871/5,525) ..	1	0	32
1e	Migaskela (P. P. 1,871/5,526) ..	0	0	14
3j	Mankadawalahena ..	35	0	22
3a	Do. ..	2	2	10
3b	Do. ..	12	0	35
4j	Do. ..	1	1	10
5	Mankadawalamukulana ..	252	0	20
6	Mankadawalahena ..	21	1	30
6a	Do. ..	0	3	20
6b	Do. ..	5	2	30
6c	Do. ..	0	3	15
7	Borudamanagahahena ..	75	3	30
8	Wiragahamukulana ..	5	1	30
9	Borudamanagahahena ..	14	3	30
10	Mankadawalamukulana ..	116	2	20
10a	Mankadawalahena ..	2	3	21
10b	Mankadawalamukulana ..	43	1	..
10c	Do. ..	0	3	15
10d	Do. ..	0	0	18
10f	Do. ..	12	..	30
10g	Do. ..	2	1	35
11	Mankadawalahena ..	409	2	34
11b	Do. ..	5	1	30
11c	Do. ..	5	3	0
11d	Do. ..	6	0	0
11e	Do. ..	3	0	0
12a	Siyambalagahawatta ..	0	0	20
13h	Mankadawela Mahawela ..	0	2	5
13r	Do. ..	0	2	8
16	Mankadawalatisbamba ..	1	0	38
16a	Do. ..	4	0	0
16b	Do. ..	0	1	38
16c	Coach Vadiyeidama ..	0	0	12
18a	Kandakkugewadiya ..	0	1	2
18l	Mankadawalatisbamba ..	0	0	13
19	Mankadawalahena ..	21	1	10
19b	Do. ..	1	2	32
19b1	Mankadawalahena ..	1	0	16
19c	Do. ..	0	1	0
19d	Do. ..	5	3	35
19e	Do. ..	6	1	30
19f	Do. ..	9	0	10
19	Do. ..	1	3	30
20	Do. ..	34	0	18
21	Road reservation ..	0	0	8
		1,158	0	8

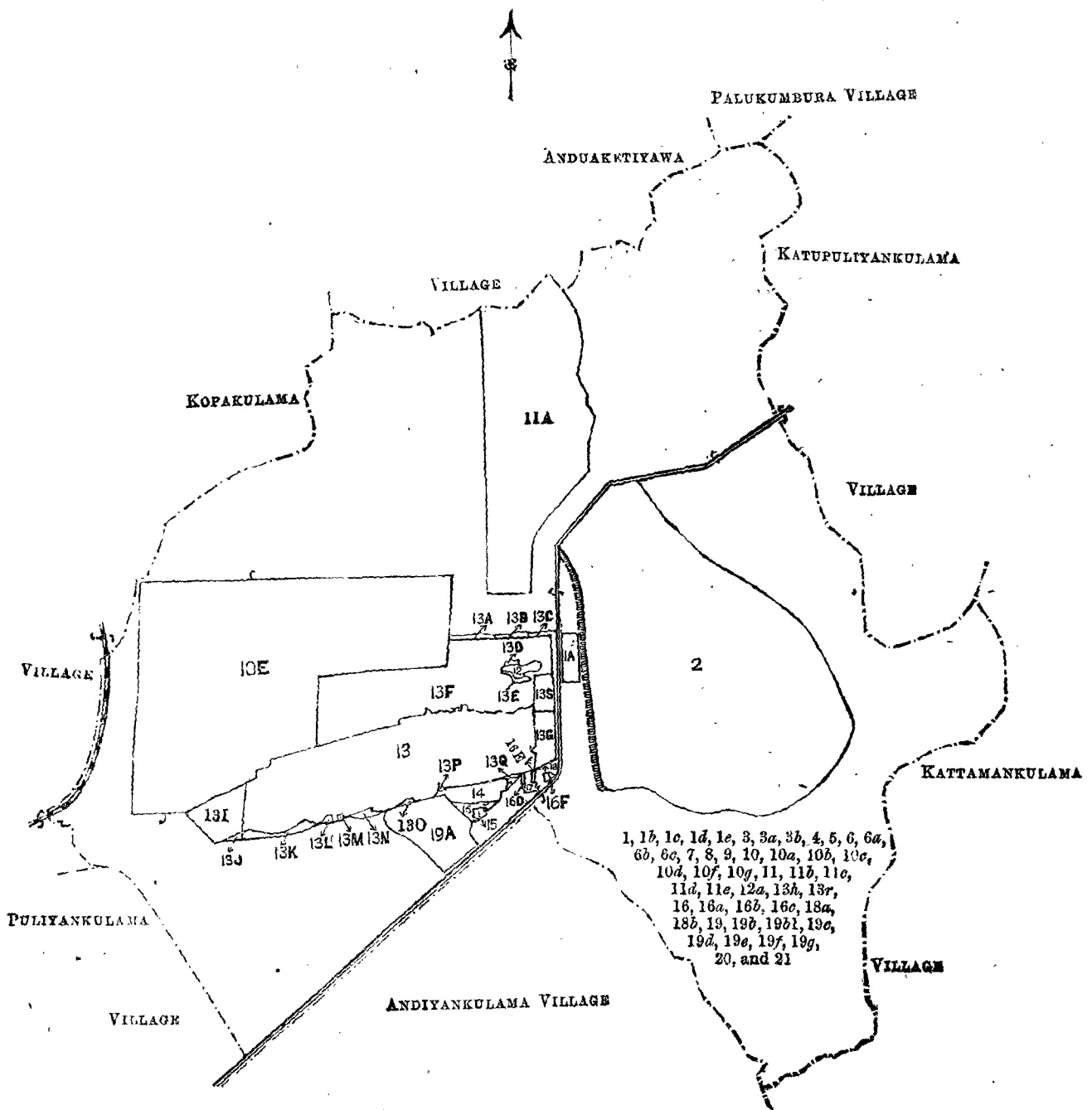
and bounded as follows : on the north by the village limit of Anduaketiya, the village limit of Palukumbura ; on the east by the village limit of Katupuliyankulama, the village limit of Kattamankulama ; on the south by the village limit of Kattamankulama, the village limit of Andiyankulama ; on the west by the village limit of Puliyankulama, the village limit of Kopakulama.

NOTE.—The following lots lying within the above boundaries are excluded from this notice, and their aggregate acreage of 763 acres and 29 perches is not included in the acreage of 1,158 acres and 8 perches given above:—

Preliminary plan 162.

Lot.	Name of Land.	Extent.		
		A.	R.	P.
1a	Migaskela P. P. 1,871/5,524	8	0	16
2	Mankadawalawewa	258	2	33
10e	Mankadawalahena (P P 383/1,504, 1,505, 1,507, 1,508, 1,510, 1,511, 1,513 to 1,526)	211	1	12
11a	Mankadawalahena	98	3	20
12	Siyambalagahawatta	1	2	28
13	Mankadawalamahawela	88	1	16
13a	Do.	0	2	32
13b	Do.	0	1	20
13c	Do.	0	2	18
13d	Do.	0	0	37
13e	Do.	0	1	5
13f	T.Ps. 148,009, 148,010, 148,011, 152,903, 153,043, 154,224, 155,906, and 173,972	52	0	9
13g	T.P. 149,078	4	3	18
13i	T.P. 126,450	8	3	26
13j	Mankadawela mahawela	0	0	29
13k	Do.	0	2	35
13l	Do.	0	0	7
13m	Do.	0	0	8
13n	Do.	0	1	31
13o	Do.	0	0	18
13p	Do.	0	0	5
13q	Do.	0	0	28
13s	Mahawela <i>alias</i> Mankadawalakele (P.P. 383/1,498)	3	0	9
14	Talgahawatta	4	3	3
15	Divulagahawatta	0	2	5
16d	Siyambalagahawatta	0	0	12
16e	Do.	0	0	12
16f	Sana Muna Kadai	0	0	6
17	Siyambalagahawatta	0	2	20
18	Sana Muna Kadai	0	1	0
19a	T.P. 195,668	16	3	31
		763	0	29

[For Tracing see page 633.]



Scale of 32 Chains to an Inch.

Situation : Mankadawala village in Ihalawewutulana of Kende korale.

Tenement List.

Preliminary plan 162.

Lot.	Name of Land.	Extent.		
		A.	R.	P.
1	Mankadawalawewumukaiana	2	0	0
1b	Do.	1	3	0
1c	Migaskele	2	3	26
1d	Migaskele (P. P. 1,871/5,525)	1	0	32
1e	Migaskele (P. P. 1,871/5,526)	0	0	14
3	Mankadawalahena	35	0	22
3a	Do.	2	2	10
3b	Do.	12	0	35
4	Do.	1	1	10
5	Mankadawalamukalana	252	0	20
6	Mankadawalahena	21	1	30
6a	Do.	0	3	20
6b	Do.	5	2	30
6c	Do.	0	3	15
7	Borudamanagahahena	75	3	30

Lot.	Name of Land.	Extent.		
		A.	R.	P.
8	Wiraghamukalana	5	1	30
9	Borudamanagahahena	14	3	30
10	Mankadawalamukalana	116	2	20
10a	Mankadawalahena	2	3	21
10b	Mankadawalamukalana	43	1	6
10c	Do.	0	3	15
10d	Do.	0	0	18
10f	Do.	12	0	30
10g	Do.	2	1	35
11	Mankadawalahena	409	2	34
11b	Do.	29	1	30
11c	Do.	5	3	0
11d	Do.	6	0	0
11e	Do.	3	0	0
12a	Siyambalagahawatta	0	0	20
13h	Mankadawalamahawela	0	2	5
13r	Do.	0	2	8
16	Mankadawalatisbamba	1	0	38
16a	Do.	4	0	0
16b	Do.	0	1	38
16c	Coach Vadiyeidama	0	0	12
18a	Kandakkugewadiya	0	1	2
18b	Mankadawalatisbamba	0	0	13
19	Mankadawalahena	21	1	10
19b	Do.	1	2	32
19b1	Do.	1	0	16
19c	Do.	0	1	0
19d	Do.	5	3	35
19e	Do.	6	1	30
19f	Do.	9	0	10
19g	Do.	1	3	30
20	Do.	34	0	18
21	Road reservation	0	0	8
		1,158	0	8
<i>Lots excluded.</i>				
1a	Migaskela (P. P. 1,871/5,524)	8	0	16
2	Mankadawalawewa	258	2	33
10e	Mankadawalahena (P. P. 383/1,504, 1,505, 1,507, 1,508, 1,510, 1,511, 1,513 to 1,526)	211	1	12
11a	Mankadawalahena	98	3	20
12	Siyambalagahawatta	1	2	28
13	Mankadawalamahawela	88	1	16
13a	Do.	0	2	32
13b	Do.	0	1	20
13c	Do.	0	2	18
13d	Do.	0	0	37
13e	Do.	0	1	5
13f	T.Ps. 148,009, 148,010, 148,011, 152,903, 153,043, 154,224, 155,906, and 173,972	52	0	9
13g	T.P. 149,078	4	3	18
13i	T.P. 126,450	8	3	26
13j	Mankadawalamahawela	0	0	29
13k	Do.	0	2	35
13l	Do.	0	0	7
13m	Do.	0	0	8
13n	Do.	0	1	31
13o	Do.	0	0	18
13p	Do.	0	0	5
13q	Do.	0	0	28
13s	Mahawela <i>alias</i> Mankadawalakele (P.P. 383/1,498)	3	0	9
14	Talgahawatta	4	3	3
15	Diwulagahawatta	0	2	5
16d	Siyambalagahawatta	0	0	12
16e	Do.	0	0	12
16f	Sana Muna Kadai	0	0	6
17	Siyambalagahawatta	0	2	20
18	Sana Muna Kadai	0	1	0
19a	T. P. 195,668	16	3	31
		763	0	29

Sheets F ⁴ 21—29, F ⁴ 22—30, F ⁴ 37—45, & F ⁴ 38—46

Surveyor-General's Office,
Colombo, May 22, 1906.

2,493

R. S. TEMPLETON,
for Surveyor-General.
Anuradhapura S. O. 70—1906

Notice under "The Waste Lands Ordinances of 1897, 1899, 1900, and 1903."

TAKE notice, that unless within three months from the 29th day of June, 1906, the persons, if any, who claim any interest in the lands hereinafter mentioned or in any one or more of such lands or to some interest therein, make claim in person or in writing to the said lands or any of them or to some interest therein to W. E. Wait, Esq., Special Officer appointed under section 28 of "The Waste Lands Ordinances, 1897, 1899, 1900, and 1903," at his office at Hill House, Mutwal, Colombo :

Such Special Officer, in pursuance of the powers vested in him by the said Ordinances, will declare by writing under his hand that the said lands or such of them, as to which no claim has been made, are the property of the Crown.

W. E. WAIT,
Special Officer.

Description of the Lands referred to.

The following lots situated in the village of Parasangahawewa in the Ihalawewu tulana of the Kende korale of the Nuwaragampalata, in the North-Central Province, as described in the annexed certified tracing :—

• Preliminary plan 145.

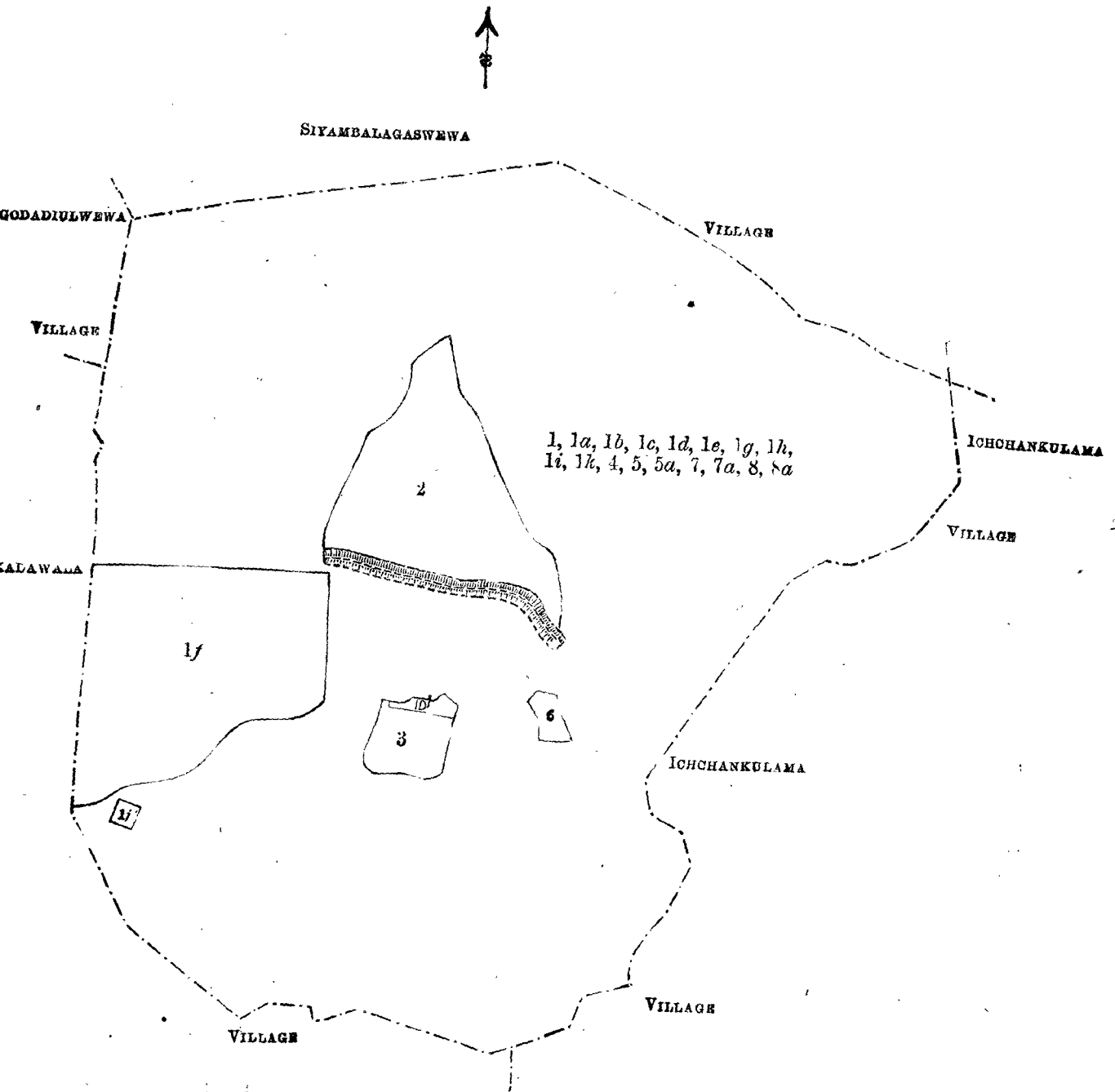
Lot.	Name of Land.	Extent.		
		A.	R.	P.
1	Parasangahawewalandukele	438	0	37
1a	Do.	5	1	15
1b	Do.	1	2	30
1c	Do.	0	0	6
1d	Kohombagahakele	10	2	24
1e	Dombagahakele (P. P. 1,006/2,891)	3	3	32
1g	Parasangahawewapambamba	2	1	30
1h	Parasangahawewalandukele	2	3	38
1i	Do.	3	0	28
1k	Do.	1	3	0
4	Palugahahena	3	3	20
5	Parasangahawewatisbamba	2	0	4
5a	Do.	0	1	28
7	Dambagahahena	3	1	15
7a	Do.	0	0	13
8	Buruthagahahena	10	0	23
8a	Do.	1	0	9
		491 0 32		

and bounded as follows : on the north by the village limit of Siyambalagaswewa ; on the east by the village limit of Ichchankulama ; on the south by the village limit of Ichchankulama, the village limit of Pandiyankadawala ; on the west by the village limit of Pandiyankadawala, the village limit of Paragodadiwulwewa.

NOTE.—The following lots lying within the above boundaries are excluded from this notice, and their aggregate acreage of 90 acres 3 roods and 31 perches is not included in the acreage of 491 acres and 32 perches given above :—

Lot.	Name of Land.	Extent.		
		A.	R.	P.
1d1	Kohombagahakumbura	0	3	4
1f	Parasangahawewalandukele	50	0	0
1j	Parasangahaweweminipittaniya	0	2	5
2	Parasangahawewa	32	3	35
3	Parasangahawewewela	5	1	21
6	Parasangahawewewatta	1	1	6
		90 3 31		

[For Tracing see page 636.]



Scale of 16 Chains to an Inch.

Situation : Parasangahawewa village in Kende korale of Ihalawewu tulana.

Preliminary plan 145.

Lot.	Name of Land.	Extent.	
		A.	R. P.
1	Parasangahawewalandukele	438	0 37
1a	Do.	5	1 15
1b	Do.	1	2 30
1c	Do.	0	0 6
1d	Kohombagahakele	10	2 24
1e	Dombagahakele (P. P. 1,006/2,891)	3	3 32
1g	Parasangahawewapاسبامبا	2	1 30
1h	Parasangahawewalandukele	2	3 38
1i	Do.	3	0 28
1k	Do.	1	3 0
4	Palugahahena	3	3 20
5	Parasangahawewatisbamba	2	0 4
5a	Do.	0	1 28
7	Dambagahahena	3	1 15
7a	Do.	0	0 13
8	Buruthagahahena	10	0 23
8a	Do.	1	0 9
		491	0 32

Lots excluded.

Lot.	Name of Land.	Extent.		
		A.	R.	P.
1d1	Kohombagahakumbura	0	3	4
1f	Parasangahawewelandukele	50	0	0
1j	Parasangahaweweminipittaniya	0	2	5
2	Parasangahawewa	32	3	35
3	Parasangahawewewela	5	1	21
6	Parasangahawewewatta	1	1	6
		90	3	31

Sheets F₅₋₁₃⁴ & F₂₁₋₂₉⁴

Surveyor-General's Office,
Colombo, May 28, 1906.
2,494

R. S. TEMPLETON,
for Surveyor-General.
Anuradhapura S.O. 71—1906

Notice under "The Waste Lands Ordinances of 1897, 1899, 1900, and 1903."

TAKE notice, that unless within three months from the 29th day of June, 1906, the persons, if any, who claim any interest in the lands hereinafter mentioned or in any one or more of such lands or to some interest therein, make claim in person or in writing to the said lands or any of them or to some interest therein to H. O. Fox, Esq., Special Officer appointed under section 28 of "The Waste Lands Ordinances, 1897, 1899, 1900, and 1903," at his office at Hill House, Mutwal, Colombo :

Such Special Officer, in pursuance of the powers vested in him by the said Ordinances, will declare by writing under his hand that the said lands or such of them, as to which no claim has been made, are the property of the Crown.

H. O. Fox,
Special Officer.

Description of the Lands referred to.

The following lots situated in the village of Rambewa in the Pahalawewu tulana of the Kende korale of the Nuwaragampalata, in the North-Central Province, as described in the annexed certified tracing :—

Preliminary plan 157.

Lot.	Name of Land.	Extent.		
		A.	R.	P.
1	Rambewelanda	1,084	3	27
1b	Do.	0	0	14
1d	Do.	1	0	21
1f	Ela-addarakele	6	2	14
1g	Do.	0	3	0
1h	Welkatuwa	8	0	12
1i	Welihalakele	7	1	34
1j	Do.	5	0	10
1k	Welapahalakele	10	3	2
1l	Do.	1	1	35
1m	Rambewegodakele	3	2	0
1n	Do.	0	2	21
1o	Do.	0	2	38
1p	Rambewewelkele	0	3	10
1q	Do.	0	3	8
1r	Do.	0	3	9
1s	Do.	3	0	4
1s ¹ / ₂	Atdanduwakele (P.P. 2,586/8,163)	1	3	0
1t	Rambewetisbamba	6	0	20
1u	Rambewelanda	2	3	38
1v	Do.	9	0	20
1w	Do.	2	0	20
1y	Paluwatta	0	2	5
1a1	Rambewelanda	137	3	35
1a2	Do.	6	1	35
1a3	Do.	7	3	10
1a4	Do.	12	1	15
1a5	Paluwewelanda	1	1	10
1a6	P. W. D. cooly line premises	0	0	12
1a7	Gansabhawa premises	0	0	10
1a8	Rambewe Iskolaya	0	0	1
2	Rambewekademandiya	0	0	36
2o	Do.	5	2	18
2p	Engineer Bangalawa	0	1	8
2q	Lindatta-arapudama	0	0	16
2r	Kulilaima	0	1	4
2s	Rambewekademandiya	2	3	26

Lot.	Name of Land.	Extent.		
		A.	R.	P.
2t	Kochwadiya	0	0	11
2v	Gansabhawa premises	1	0	8
2w	Kulibangalawa	0	1	27
2x	Rambewe Iskolaya	0	0	30
2y	Muladanibangalawa	0	1	2
2z	Rambewetisbamba	0	1	0
4b	Rambewewela	0	2	38
4d	Do.	0	0	34
4f	Rambewelanda	1	1	22
		1,339 1 10		

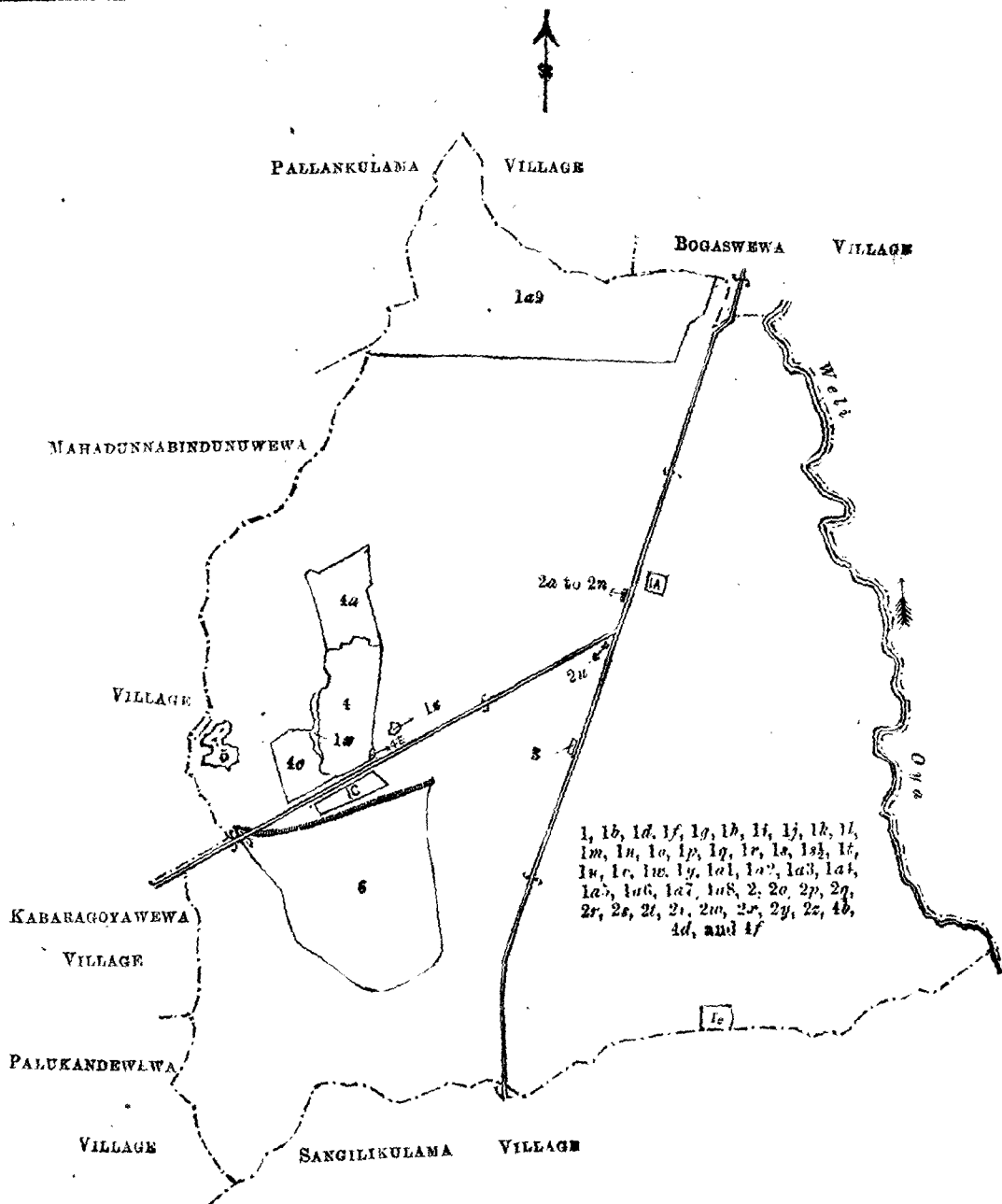
and bounded as follows: on the north by the village limit of Pallankulama, the village limit of Bogaswewa; on the east by the Welioya; on the south by the village limit of Sangilikkulama; on the west by the village limit of Palukandewewa, the village limit of Kabaragoyawewa, the village limit of Mahadunnabindunawewa, the village limit of Pallankulama.

NOTE.—The following lots lying within the above boundaries are excluded from this notice, and their aggregate acreage 262 acres 3 roods and 8 perches is not included in the acreage of 1,339 acres 1 rood and 10 perches given above:—

Preliminary plan 157.

Lot.	Name of Land.	Extent.		
		A.	R.	P.
1a	T. P. 201,163	1	0	0
1c	T. P. 169,624	3	3	0
1e	T. P. 213,721	2	0	0
1z	Rambewewela	0	2	5
1z	Siyambelagahawatta	0	1	3
1a9	Rambewelanda	122	3	10
2a	Rambewekade	0	0	7
2b	Do.	0	0	7
2c	Do.	0	0	7
2d	Do.	0	0	6
2e	Do.	0	0	15
2f	Do.	0	0	4
2g	Do.	0	0	6
2h	Do.	0	0	5
2i	Do.	0	0	6
2j	Do.	0	0	6
2k	Do.	0	0	6
2l	Do.	0	0	6
2m	Do.	0	0	7
2n	Do.	0	0	5
2u	Kandakkugeidama	0	0	19
3	Rambeweminipitaniya	0	0	35
4	Rambewewela	21	3	34
4a	T. Ps. 202,327 and 158,104	14	2	4
4c	T. Ps. 156,586, 171,742, and 202,328	8	1	27
4e	T. P. 197,933	0	0	24
5	Rambewegankotuwa	3	0	8
6	Rambewewewa	83	1	21
		262 3 8		

[For Tracing see page 639.]



Scale of 32 Chains to an Inch.

Situation : Rambewa village in Pahalawewutulana of Kende korale.

Tenement List.

Lot.	Name of Land.	Extent.		
		A.	R.	P.
1	Rambewelanda	1,084	3	27
1b	Do.	0	0	14
1d	Do.	1	0	21
1f	Ela-addarakele	6	2	14
1g	Do.	0	3	0
1h	Welkatuwa	8	0	12
1i	Welihalakele	7	1	34
1j	Do.	5	0	10
1k	Welapahalakele	10	3	2
1l	Do.	1	1	35
1m	Rambewegodakele	3	2	0
1n	Do.	0	2	21
1o	Do.	0	2	38
1p	Rambewelkele	0	3	10
1q	Do.	0	3	8
1r	Do.	0	3	9
1s	Do.	3	0	4
1s½	Atdanduwakele (P.P. 2,586/3,163)	1	3	0

Lot.	Name of Land.	Extent.	
		A.	R. P.
1f	Rambewetisbamba	6	0 20
1u	Rambewelanda	2	3 38
1v	Do.	9	0 20
1w	Do.	2	0 20
1y	Paluwatta	0	2 5
1a1	Rambewelanda	137	3 35
1a2	Do.	6	1 35
1a3	Do.	7	3 10
1a4	Do.	12	1 15
1a5	Paluwewelanda	1	1 10
1a6	P. W. D. Cooly line premises	0	0 12
1a7	Gansabhawa premises	0	0 10
1a8	Rambewe Iskolaya	0	0 1
2	Rambewekademandiya	0	0 36
2o	Do.	5	2 18
2p	Engineer Bangalawa	0	1 8
2q	Lindatta-arapuidama	0	0 16
2r	Kulilaima	0	1 4
2s	Rambewekademandiya	2	3 26
2t	Kochwadiya	0	0 11
2v	Gansabhawa premises	1	0 8
2w	Kulibangalawa	0	1 27
2x	Rambewe Iskolaya	0	0 30
2y	Muladanibangalawa	0	1 2
2z	Rambewetisbamba	0	1 0
4b	Rambewewela	0	2 38
4d	Do.	0	0 34
4f	Rambewelanda	1	1 22
		1,339	1 10

Lots excluded.

1a	T. P. 201,163	1	0 0
1c	T. P. 169,624	3	3 0
1e	T. P. 213,721	2	0 0
1x	Rambewewela	0	2 5
1z	Siyambalagahawatta	0	1 8
1a9	Rambewelanda	122	3 10
2a	Rambewekade	0	0 7
2b	Do.	0	0 7
2c	Do.	0	0 7
2d	Do.	0	0 6
2e	Do.	0	0 15
2f	Do.	0	0 4
2g	Do.	0	0 6
2h	Do.	0	0 5
2i	Do.	0	0 6
2j	Do.	0	0 6
2k	Do.	0	0 6
2l	Do.	0	0 6
2m	Do.	0	0 7
2n	Do.	0	0 5
2u	Kandakkugeidama	0	0 19
3	Rambeweminipittaniya	0	0 35
4	Rambewewela	21	3 34
4a	T. Ps. 202,327 and 158,104	14	2 4
4c	T. Ps. 156,586, 171,742, and 202,328	8	1 27
4e	T. P. 197,933	0	0 24
5	Rambewegankotuwa	3	0 8
6	Rambewewewa	83	1 21
		262	3 8

Sheets F ⁴ 8-16, F ⁴ 23-31, & F ⁴ 24-32

Surveyor-General's Office,
Colombo, May 22, 1906.

2,495

R. S. TEMPLETON,
for Surveyor-General.

Anuradhapura S.O. 72-1906.

Notice under "The Waste Lands Ordinances of 1897, 1899, 1900, and 1903."

TAKE notice, that unless within three months from the 29th day of June, 1906, the persons, if any, who claim any interest in the lands hereinafter mentioned or in any one or more of such lands, make claim in person or in writing to the said lands or any of them or to some interest therein to the Government Agent of the Province of Uva at the Badulla Kachcheri :

Such Government Agent, in pursuance of the powers vested in him by "The Waste Lands Ordinances of 1897, 1899, 1900, and 1903," will declare by writing under his hand that the said lands or such of them, as to which no claim has been made, are the property of the Crown.

H. WHITE,
Government Agent.

Description of the lands referred to.

The following lots situated in the village of Randeniya in the Wellawaya korale of the Wellawaya division, in the Province of Uva, as described in the annexed certified tracing :—

Preliminary plan 1,284.

Lot.	Name of Land.	Extent.		
		A.	R.	P.
4153	Yodagaldekagawahena <i>alias</i> Kodelandehena	5	3	0
4154	Do. do.	9	0	32
4155	Kukurumanketiyemukalana	36	2	0
K 128	Uskolongahagawahenyaya	28	0	0
L 128	Ambagahalandehenyaya	56	1	0
N 128	Wawulanbeddehena	34	2	20
4156	Rana-arawemukalana, Pelawattearawemukalana, Burutagodamukelana, Hapugahalandemukalana	197	1	24
4156½	Do. do.	155	0	0
O 128	Manchadigahairahena	2	0	0
4157	Meekandawelawetiyaya	1	0	0
T 128	Karametiyehenekella	1	0	32
U 128	Rana-arawehena	7	3	8
V 128	Mahawelakanatta, Pelawattearawa	38	0	0
X 128	Polwattemukalana	5	0	0
Y 128	Julgahamadahena	8	0	0
Z 128	Etambagahagawahenyaya	5	0	30
A 129	Niyandagalahena, Karametiyehenyaya, Kowil- godella	60	0	0
4158	Karametiyemukalana	12	1	24
4159	Do.	21	0	0
4160	Peraketiyemukalana	87	2	0
		771	3	10

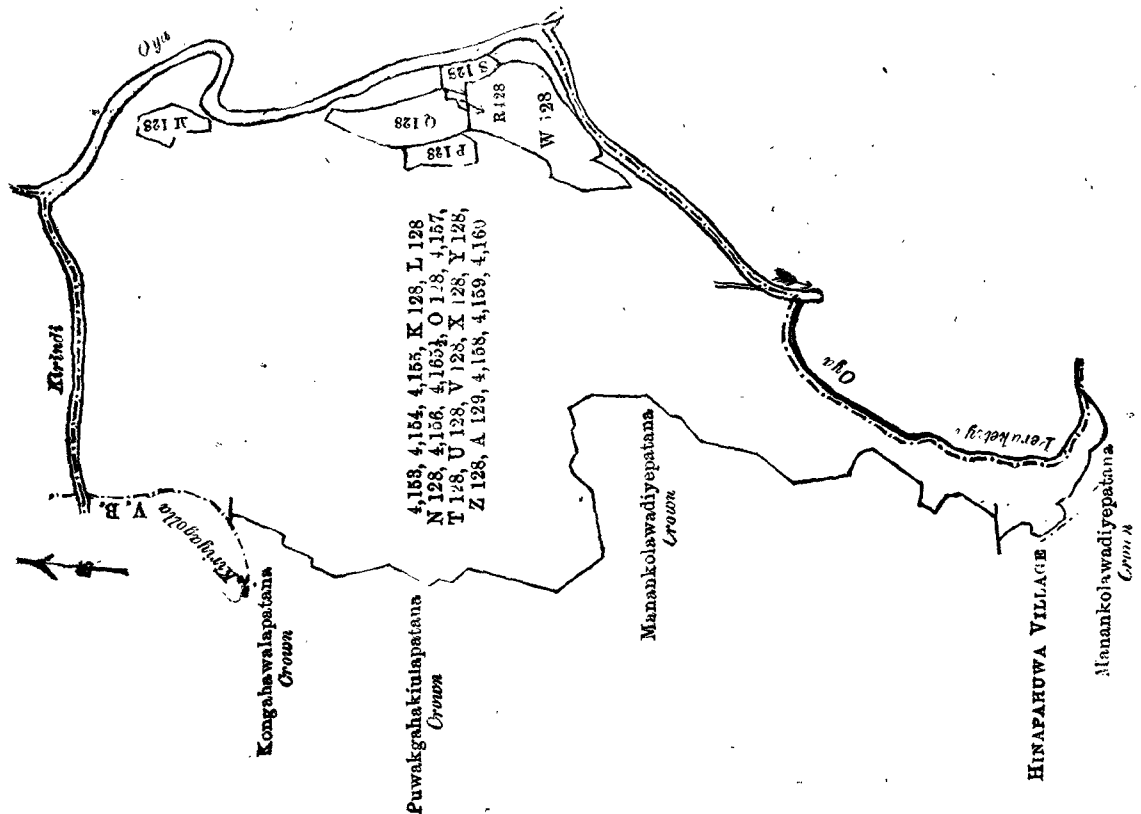
and bounded as follows : on the north by the Kirindi-oya ; on the east by the Kirindi-oya, the Peraketiyeera ; on the south by Manankolawadiyepatana belonging to the Crown, the village limit of Henapahuwa ; on the west by Manankolawadiyepatana belonging to the Crown, Puwakgahakiulepatana belonging to the Crown, Kongahawelapatana belonging to the Crown and the village limit of Kiriyaogolla.

NOTE.—The following lots lying within the above boundaries are excluded from this notice, and their aggregate acreage of 57 acres 3 roods and 24 perches is not included in the acreage of 771 acres 3 roods and 10 perches given above:—

Preliminary plan 1,284

Lot.	Name of Land.	Extent.		
		A.	R.	P.
M 128	Wawulanbeddewatta	4	3	0
P 128	Koswatta, Mahawatta	4	0	0
Q 128	Meekandawela	14	3	8
R 128	Polwattahena	0	1	24
S 128	Polwatta	4	0	32
W 128	Madurupela, Ambaghatumpela, &c.	29	3	0
		57	3	24

[For Tracing see page 642]



Scale of 32 Chains to an Inch.

Situation : Randeniya village in Wellaya korale of Wellaya division.

Preliminary plan I,284.

Lot.	Name of Land.	Extent.		
		A.	R.	P.
4153	Yodagaldekagawahena <i>alias</i> Kodelandehena	5	3	0
4154	Do.	9	0	32
4155	Kukurumanketiyemukalana	36	2	0
K 128	Uskolongahagawahenyaya	28	0	0
L 128	Ambagahalandehenyaya	56	1	0
N 128	Wawulanbeddehena	34	2	20
4156	Rana-arawemukalana, Pelawattaerawemukalana, Burutagodamukalana, Hapugahalandumukalana	197	1	24
4156½	Do.	155	0	0
O 128	Marchadigahairehena	2	0	0
4157	Meekandawelawelwetiya	1	0	0
T 128	Karametiyehenekella	1	0	32
U 128	Rana-arawehena	7	3	8
V 128	Mahawelakanatta, Pelawattearawa	38	0	0
X 128	Polwattemukalana	5	0	0
Y 128	Julgahamadahena	8	0	0
Z 128	Etambagahagawahenyaya	5	0	30
A 129	Niyandagalahena, Karametiyehenyaya, Kowil- godella	60	0	0
4158	Karametiyemukalana	12	1	24
4159	Do.	21	0	0
4160	Peraketiyemukalana	87	2	0
<i>Lots excluded.</i>		771	3	10
M 128	Wawulanbeddewatta	4	3	0
P 128	Koswatta, Mahawelawatta	4	0	0
G 128	Meekandawela	14	3	8
R 128	Polwattahena	0	1	24
S 128	Polwatta	4	0	32
W128	Madurupela, Ambagahatumpela, &c.	29	3	0
		57	3	24

Surveyor-General's Office,
Colombo, June 11, 1906.

2,496

R. S. TEMPLETON,
for Surveyor-General.

Uva S. O. 19—1906