

SUPPLEMENT

TO

The Ceylon Government Gazette,

PART III.

FRIDAY, DECEMBER 12, 1902.

NOTICE UNDER THE WASTE LANDS ORDINANCES, 1897, 1899, AND 1900.

TAKE notice, that unless within three months from the 5th day of December, 1902, the persons, if any, who claim any interest in the lands hereinafter mentioned or in any one or more of such lands, make claim in person or in writing to the said lands or to some interest therein to the Special Officer appointed under section 28 of "The Waste Lands Ordinances, 1897, 1899, and 1900," at his office at Galle:

Such Special Officer, in pursuance of the powers vested in him by the said Ordinances, will declare by writing under his hand that the said lands or such of them, as to which no claim has been made, are the property of the Crown.

J. G. FRASER,  
Special Officer.

Description of Lands referred to.

The following lots, situated in the village of Perahettiya in the Dehiwinipalata korale of the Udukinda division, in the Province of Uva, as described in the annexed certified tracings:—

I.

Preliminary plan 30.

Lot.	Name of Land.	Extent A. R. P.
27	Batawelapatana	4 2 34

on sheet M<sub>3, 4, 11, 12</sub><sup>12</sup> and bounded as follows: on the north by Batawelawatta claimed by Batawalagedara Kiriwante; on the east by the water-course, Batawalapatana belonging to Crown, the water-course, on the south by Batawelapatana belonging to Crown, the water-course; and on the west by the water-course, Uda-arawa claimed by Bogahapatana Appuhami, the water-course.

විෂි 1902 ක්වූ දෙසැම්බර් මස 5 වෙනි දින පටන් කුන්මාසයක් ඇතුළතදී මෙහි පහත දක්වන ඉඩම්වලට නොහොත් ඉන් එකකට නොහොත් වැඩිගණනකට යම් අයිතිවාසිකමක් තිබෙන යම් අයෙක් ඇත්නම් ඒ අය විසින් මුද්‍රිතව සම්බන්ධව ව්‍යවස්ථාපිතව 1897, 1899 සහ 1900 ආඥාපනත්වල 28 වෙනි වගන්තියේ ප්‍රකාරයට පත්කරණු ලැබූ විශේෂ මහත්මියවරයානන්තාන්තේශ් ගාල්ලේ කන්තෝරු වේදී උත්තාන්තේශ් ඉදිරිපිට ඇවිත් පෙනීසිට හෝ ලියවිල්ලකින් එකී ඉඩම්වලට නොහොත් ඊට ඇති යම් කොටසකට කිසි අයිතිවාසිකමක් පෙන්වා සිටිනට නොයෙදුනොත්, එකී විශේෂ මහත්මියවරයානන්තාන්තේශ්ට ඉහතකී ආඥාපනත්වලින් ලැබී තිබෙන බලවල ප්‍රකාරයට, අයිතිවාසිකම් නොකියාපු එකී ඉඩම් එක්කෝ එකීන් අයිතිවාසිකමක් ගෙණගැරදක්වනට නොයෙදුන සෑම ඉඩම් රජසන්තක ඉඩම් හැටියට උත්තාන්තේශ්ගේ අත්සන ඇති ලියවිල්ලකින් උත්තාන්තේශ් විසින් ප්‍රකාශකරණ බව මෙහිින් දැනගත යුතුයි.

ජේ. ජී. ප්‍රේසර්,  
විශේෂ මහත්මියවරයානන්තාන්තේශ්.

ඉඩම්වල තොරතුරු.

උඩ පලාතට අයිති උඩුකිඳ කොට්ඨාසයේ දෙහිවිනිපලාතකෝරලේ පෙරහෙට්ටිය යන ගම පිහිටා තිබෙන මීට අමුණාපු සහතික සිතියමවල පෙනෙන මෙහි පහත දක්වන බිම්කට්ටි, එයම:—

I.

M<sub>3, 4, 11, 12</sub><sup>12</sup> සිතියම්පත්‍රයට අඩංගු වූ:—

මුල් සිතියම 30.

බිම්කට්ටිය.	ඉඩමේ නම.	බිම්තරම. අ. රූ. ප.
27	බටවෙලපහන	4 2 34

මීට මාසිම—උතුරට බටවෙලගෙදර කිරිවත්තේ විසින් අයිතිවාසිකම් කියන බටවෙලවත්තද; නැගෙනහිරට වතුරබස්නාවද, රජසන්තක බටවෙලපහනද, වතුරබස්නාවද; දකුණට රජසන්තක බටවෙලපහනද, වතුරබස්නාවද; බස්නාඉරට වතුරබස්නාවද, බෝගහපහතේ අප්පුහාමි විසින් අයිතිවාසිකම් කියන උඩඅරවද, වතුරබස්නාවද.



M 3, 4, 11, 12<sup>12</sup> ம் அளவுக்கடதாளியில்.

துண்ம.

பிரதமபடத்து இலக்கம் 30.  
காணியினது பெயர்.

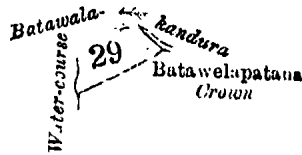
வீசாலம்.  
ஏ. ஊ. ப.

29

பட்டயெலகேள

0 2 5

எல்லை, வடக்கும் கிழக்கும்-பட்டயெலகேள; தெற்கு-அரசாட்சிக்குள்ள பட்டயெலகேளத்தன; மேற்கு-நீர்வாய்க் கால.



Scale of 8 Chains to an Inch.

Situation : Perahetiya village in Udukinda division of Dehiwinipalata korale.

Preliminary plan 30.

Lot.	Name of Land.	Extent. A. R. P.
29	Batawelahena	0 2 5

Surveyor General's Office,  
Colombo September 11, 1902.

Sheet M 3, 4, 11, 12<sup>12</sup>

P. D. WARREN,  
Assistant Surveyor General.

III.

Preliminary plan 30.

Lot.	Name of Land.	Extent. A. R. P.
83	Kandekumburehena	1 2 25

on sheet M 19, 20, 27, 28, and bounded as follows : on the north by the water-course ; on the east, south, and west by Wadana-  
ellepatana belonging to Crown.

M 19, 20, 27, 28<sup>12</sup> கிணியெலகேளம் அளவு :—

இலக் 30.

கிணியெலகேளம்.	அளவு.	கிணியெலகேளம்.
83	கண்டேகும்புரேகேளம்	1 2 25

இவ் வட்டம்—தெற்கு வட்டம் வடக்குவட்டம்; கிழக்குவட்டம் தெற்கும் மேற்கும் அரசாட்சிக்குள்ள வட்டம் எல்லைப்படுத்தின.

M 19, 20, 27, 28<sup>12</sup> ம் அளவுக்கடதாளியில்,

பிரதமபடத்து இலக்கம் 30.

வீசாலம்.  
ஏ. ஊ. ப.

துண்ம.

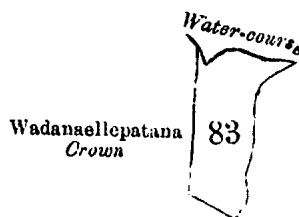
காணியினது பெயர்.

83

கண்டேகும்புரேகேளம்

1 2 25

எல்லை, வடக்கு-நீர்வாய்க்கால்; கிழக்கும் தெற்கும் மேற்கும் அரசாட்சிக்குள்ள வட்டம் எல்லைப்படுத்தின.



Scale of 8 Chains to an Inch.

Situation : Perahetiya village in Udukinda division of Dehiwinipalata korale.

Preliminary plan 30.		Extent.
Lot.	Name of Land.	A. R. P.
83	Kandekumburehena	1 2 25

Surveyor General's Office,  
Colombo, September 11, 1902.

Sheet M 12  
19, 20, 27, 28

P. D. WARREN,  
Assistant Surveyor General.

IV.  
Preliminary plan 30.

Preliminary plan 30.		Extent.
Lot.	Name of Land.	A. R. P.
81	Kandekumburehena	2 3 2

on sheet M 12  
19, 20, 27, 28 and bounded as follows : on the north by the village limit of Ellewela, on the east by Dansaltenuapatana belonging to Crown, on the south by Kandekumbura claimed by Samuel Appu, and on the west by the Pambekandura.

M 12  
19, 20, 27, 28 கிசீசமெறுவெ அமி.ஹு. :—

මුල් සිතියම 30.

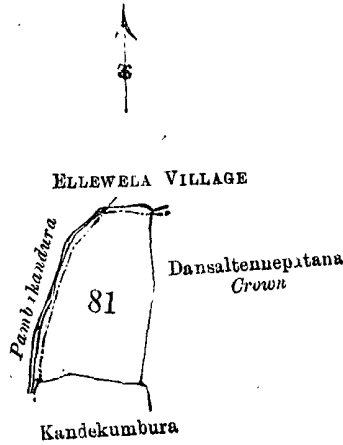
கிசீசமெறுவெ.	ஹு.ஹி. வ.ஹ.	விகிதவாரி.
81	...	...
...	கண்டேகும்புரேசெவன	2 3 2

මට මාසිති—උතුරට ඇල්ලේවෙලුනම්ඉමද; නැගෙනහිරට රජසන්තක දන්සල්තැන්මෙන්පත  
තද; දකුණට සාමේල්අපපු විසින් අසිතිවාසිකම් කියන කන්දේකුඹුරද; බස්නාහිරට පමේකඳුරද.

M 12  
19, 20, 27, 28 ம் அளவுக்கடதாசிகளில்,

கூண்.	பிரதமபடத்து இலக்கம் 30. காணியினது பெயர்.	விசாலம்.
81	...	...
...	கந்தேகும்புரேசென	2 3

எல்லை, வடக்கு-எல்லேவெலஉடைய எல்லை; கிழக்கு-அரசாட்சிக்குள்ள தன்ஸல்மென்னேபத்தன; தெற்கு-ஸாமு  
பெல் அப்பி உரித்துபேசும் கந்தேகும்புர; மேற்கு-பம்பேகந்தூர.



Scale of 8 Chains to an Inch.

Situation : Perahetiya village in Udukinda division of Dehiwinipalata korale.

Preliminary plan 30.		Extent.
Lot.	Name of Land.	A. R. P.
81	Kandekumburehena	2 3 2

Surveyor General's Office,  
Colombo, September 11, 1902.

Sheet M 12  
19, 20, 27, 28

P. D. WARREN,  
Assistant Surveyor-General.