

# Ceylon Government Gazette

Published by Authority.

No. 6,129—FRIDAY, JULY 6, 1906.

PART I.—General: Minutes, Proclamations, Appointments, and General Government Notifications. | PART III.—Provincial Administration.  
 PART II.—Legal and Judicial. | PART IV.—Land Settlement.  
 PART V.—Mercantile, Marine, Municipal, Local, &c.

*Separate paging is given to each Part in order that it may be filed separately.*

## Part IV.—Land Settlement.

	PAGE	PAGE
Preliminary Notices .....	643	Final Orders .. .. .

### PRELIMINARY NOTICES.

#### Notice under "The Waste Lands Ordinances of 1897, 1899, 1900, and 1903."

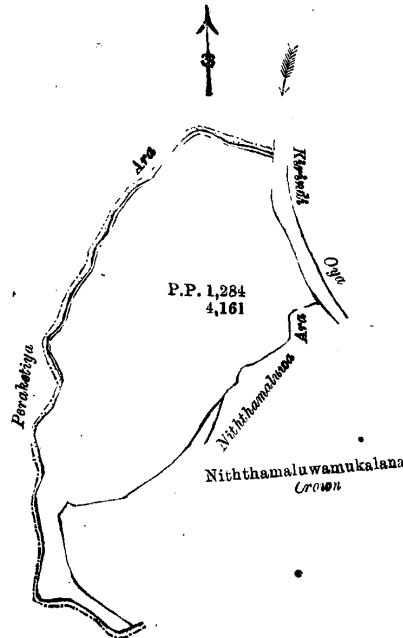
TAKE notice, that unless within three months from the 6th day of July, 1906, the persons, if any, who claim any interest in the land hereinafter mentioned, make claim in person or in writing to the said land or to some interest therein to the Government Agent of the Province of Uva at the Badulla Kachcheri:

Such Government Agent, in pursuance of the powers vested in him by "The Waste Lands Ordinances of 1897, 1899, 1900, and 1903," will declare by writing under his hand that the said land, to which no claim has been made, is the property of the Crown.

H. WHITE,  
Government Agent.

#### *Description of the Land referred to.*

The land commonly called or known as Niththamaluwemukalana, situated in the village of Hinapahuwa in the Wellawaya korale of the Wellawaya division, in the Province of Uva, containing in extent 64 acres, shown as lot 4,161 in preliminary plan No. 1,284, and in the annexed certified tracing therefrom, and bounded as follows: on the north by the Peraketiye-ara; on the east by the Kirindi-oya, the Niththamaluwe-ara; on the south the forest-cut line from the Niththamaluwe-ara through Niththamaluwemukalana to the Peraketiye-ara, the Peraketiye-ara; on the west by the Perakesiye-ara.



Scale of 16 Chains to an Inch.

Preliminary plan 1,284.

Situation: Hinapahuwa village in Wellawaya korale of the Wellawaya division.

Lot.	Name of Land.	Extent.		
		A.	R.	P.
4161	Niththamaluwemukulana	64	0	0

Surveyor-General's Office,  
Colombo, June 13, 1906.

R. S. TEMPLESTON,  
for Surveyor-General.

2497

Uva 20—1906

**Notice under "The Waste Lands Ordinances of 1897, 1899, 1900, and 1903."**

**T**AKE notice, that unless within three months from the 6th day of July, 1906, the persons, if any, who claim any interest in the lands hereinafter mentioned, or in any one or more of such lands, make claim in person or in writing to the said lands or any of them or to some interest therein, to the Government Agent of the Province of Uva at the Badulla Kachcheri:

Such Government Agent, in pursuance of the powers vested in him by "The Waste Lands Ordinances of 1897, 1899, 1900, and 1903," will declare by writing under his hand that the said lands or such of them, as to which no claim has been made, are the property of the Crown.

H. WHITE,  
Government Agent.

*Description of the Lands referred to.*

The following lots situated in the village of Balewela in the Wellawaya korale of the Wellawaya division in the Province of Uva, as described in the annexed certified tracing:—

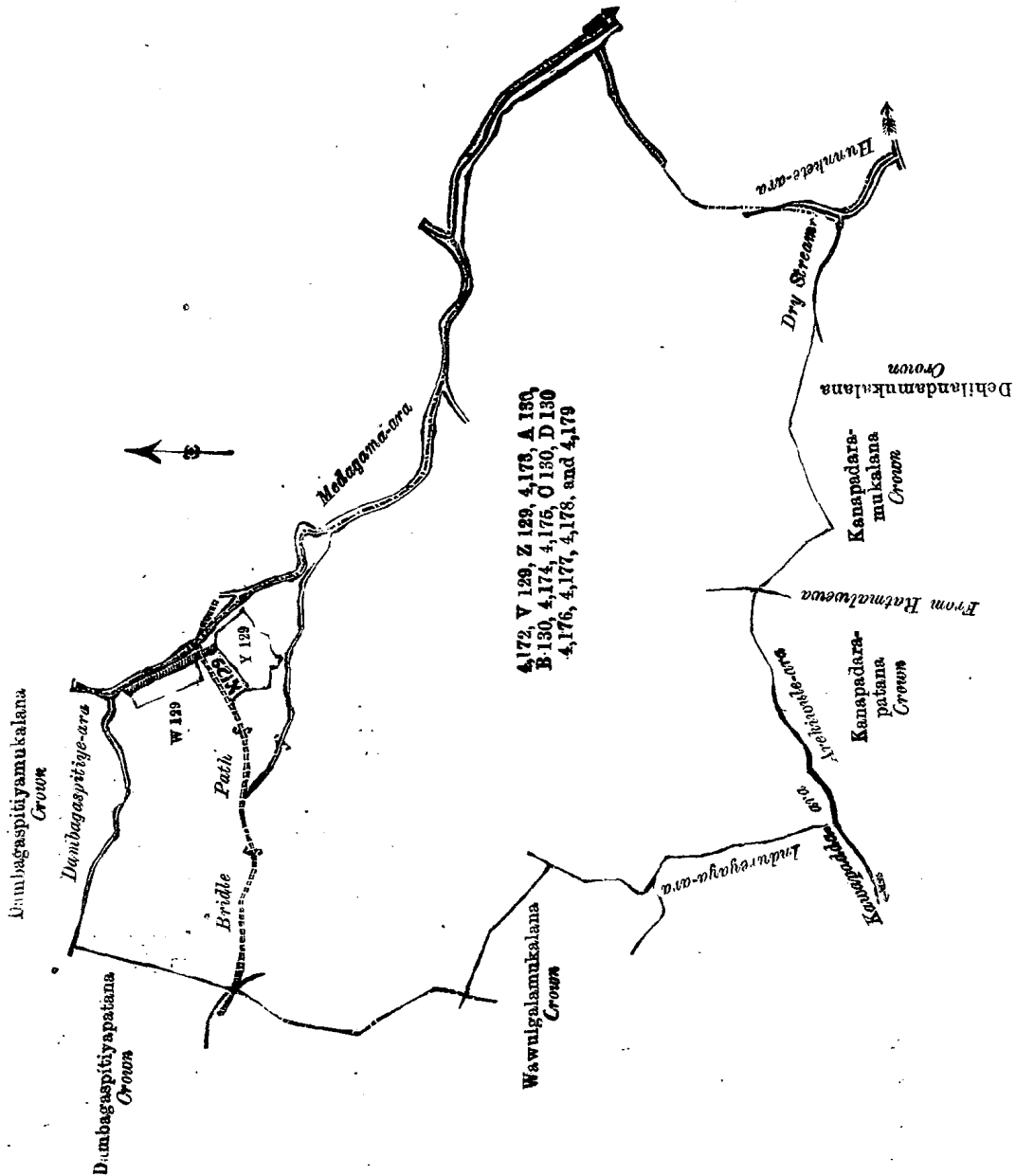
Lot.	Name of Land.	Extent.		
		A.	R.	P.
4172	Ulahitiyawemukalana, Dambagasptiyemukalana	93	1	24
V 129	Pepolhena, Mirishena	20	3	8
Z 129	Waraketiyekekanatta, Aswedduma, Asweddumahena	19	0	0
4173	Ulahitiyawetennemukalana, Indureyayemukalana	82	2	0
A 130	Murungakotayaya	4	3	8
B 130	Do.	4	3	8
4174	Ulahitiyawemukalana, Dambagasptiya, &c.	230	3	8
4175	Kurundugaha-aremukalana	8	1	24
C 130	Dehilandahena	1	3	8
D 130	Do.	8	0	0
4176	Kurundugasemukalana, Miniranmadagawamukalana, Dehilandemukalana, &c.	374	1	0
4177	Indureyayemukalana	140	2	0
4178	Kalawelamadatalawepatana	8	0	16
4179	Hunuketiareemukalana, Ehalagahamadamukalana	159	2	0
		<b>1,156</b>	<b>2</b>	<b>24</b>

and bounded as follows : on the north by the Dambaketiyeera, the Medagama-ara ; on the east by the korale boundary, the Hunuketuara ; on the south a dry stream, the forest cut line from the dry stream through Hunuketuarepatana, Dehilandamukalana, and Kanapadaremukalana to the Arekiule-ara, the Arekiule-ara ; on the west the Indureyaya-ara, the forest cut line from Indureyaye-ara through Indureyayamukalana and Wawulgalamukalana to the village limit of Randeniya, the village limit of Randeniya, Dambagaspiitiyepatana belonging to Crown.

NOTE.—The following lots lying within the above boundaries are excluded from this notice, and their aggregate acreage of 13 acres 3 roods and 8 perches is not included in the acreage of 1,156 acres 2 roods and 24 perches given above :—

Preliminary plan 1,286.

Lot.	Name of Land.	...	...	Extent.		
				A.	R.	P.
W 129	Balewelawatta, Medawatta	...	...	2	2	0
X 129	Waraketiyewatta	..	...	2	3	8
Y 129	Balewelakumbura	...	...	8	2	0
				<hr/>	<hr/>	<hr/>
				13	3	8



Scale of 32 Chains to an Inch.

Situation: Balewela village in Wellawaya korale of Wellawaya division.

Preliminary plan 1,286.

Lot.	Name of Land.	Extent.		
		A.	R.	P.
4172	Ulahitiyawemukalana, Dambagaspiyemukalana	93	1	24
V <sub>2</sub> 129	Pepolhena, Mirishena	20	3	8
Z 129	Waraketiyekanatta, Aswedduma, Asweddumahena	19	0	0
4173	Ulahitiyawetennemukalana, Indureyayemukalana	82	2	0
A <sub>2</sub> 130	Murungakotayaya	4	3	8
B <sub>2</sub> 130	Do.	4	3	8
4174	Ulahitiyawemukalana, Dambagaspiyamukalana, &c.	250	3	8
4175	Kurundugaha-aremukalana	8	1	24
C 130	Dehilandahena	1	3	8
D 130	Do.	8	0	0
4176	Kurundugasmukalana, Miniraumadagawamukalana, Dehilandemukalana, Kanapadaremukalana	374	1	0
4177	Indureyayemukalana	140	2	0
4178	Kalawelamadatalawepatana	8	0	16
4179	Hunuketiaremukalana, Ehalagahamadamukalana	159	2	0
		1,156	2	24
<i>Lots excluded.</i>				
W 129	Balewelawatta, Medawatta	2	2	0
X 129	Waraketiyewatta	2	3	8
Y 129	Balewelakumbura	8	2	0
		13	3	8

Surveyor-General's Office,  
Colombo, June 13, 1906.

2,498

R. S. TEMPLETON,  
for Surveyor-General.  
Uva 21—1906

**Notice under "The Waste Lands Ordinances of 1897, 1899, 1900, and 1903."**

TAKE notice, that unless within three months from the 6th July, 1906, the persons, if any, who claim any interest in the lands hereinafter mentioned or in any one or more of such lands or to some interest therein, make claim in person or in writing to the said lands or any of them or to some interest therein to the Government Agent of the Province of Uva at the Badulla Kachcheri:

Such Government Agent, in pursuance of the powers vested in him by the said Ordinances, will declare by writing under his hand that the said lands or such of them, as to which no claim has been made, are the property of the Crown.

H. WHITE,  
Government Agent.

*Description of the Lands referred to.*

The following lots situated in the village of Kiriya-golla in the Wellawaya korale of the Wellawaya division in the Province of Uva, as described in the annexed certified tracing:—

Preliminary plan 1,284.

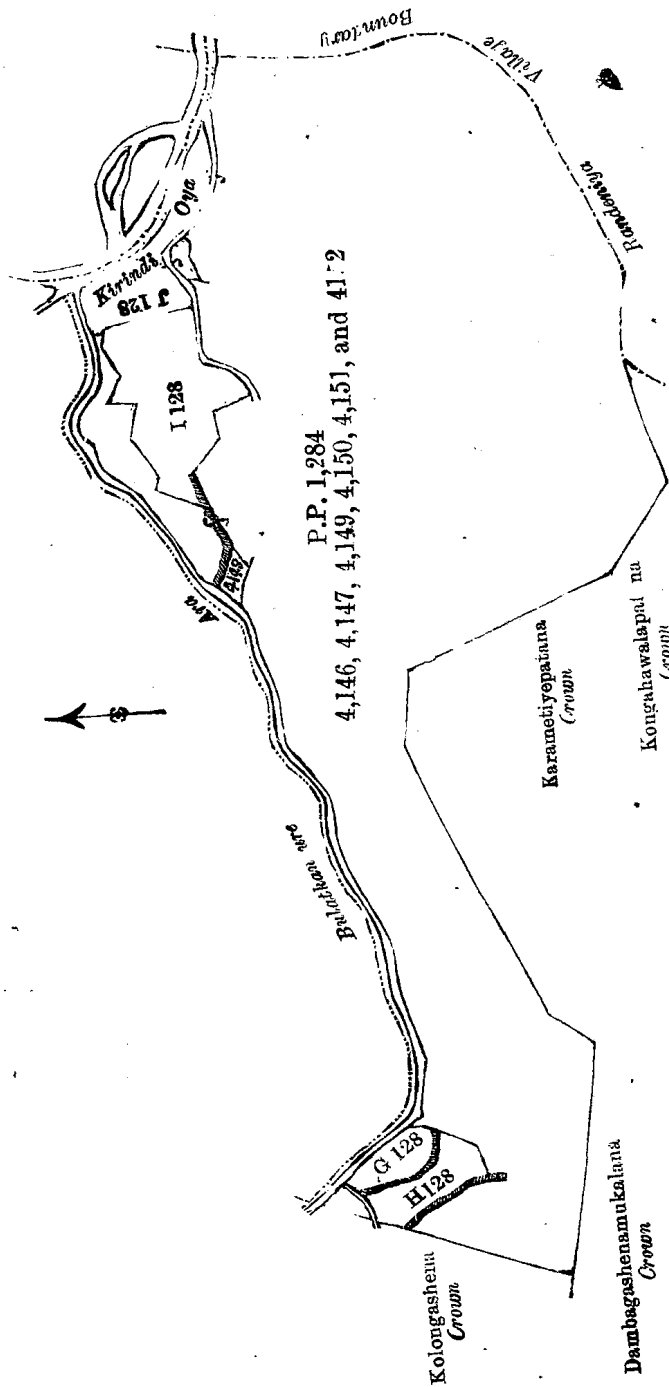
Lot.	Name of Land.	Extent.		
		A.	R.	P.
4146	Dambagasiridiya	0	1	24
4147	Karametiyeemukalana, Udakiriya-gollemukalana	179	2	0
4149	Udakiriya-gollehena, Udakiriya-gollewattahena	11	2	32
4150	Weliwatta	2	1	24
4151	Rukkattanagahakumbura	2	2	24
4152	Karametiyeheyaya	13	2	0
		210	0	24

and bounded as follows: on the north by the Bulatkandure-ara, the Kirindi-oya; on the east by the village limit of Randeniya; on the south by the village limit of Randeniya, Kongahawalapatana belonging to the Crown, Karametiyeapatana belonging to the Crown, Damtazashiriyemukalana belonging to the Crown; on the west by Kolongashenemukalana belonging to the Crown.

NOTE.—The following lots lying within the above boundaries are excluded from this notice, and their aggregate acreage of 21 acres is not included in the acreage of 210 acres and 24 perches given above:—

Preliminary plan 1,284.

Lot.	Name of Land.	Extent.		
		A.	R.	P.
G 128	IluKarawekumbura	2	2	0
H 128	IluKarawewatta	3	2	0
4148	Udakiriya-gollewatta	0	2	24
I 128	Udakiriya-gollekumbura, Pahalakiriya-gollekumbura	10	1	24
J 128	Patangigollewatta, Weliwatta	4	0	0
		21	0	0



Scale of 16 Chains to an Inch.

Situation : Kiriya-golla village in Wellawaya korale of Wellawaya division.

Preliminary plan 1,284.

Lot.	Name of Land.	Extent.		
		A.	R.	P.
4146	Dambagasiridiya	0	1	24
4147	Karametiye-mukalana, Udakiriya-gollemukalana	179	2	0
4149	Udakiriya-gollehena, Udakiriya-gollewattahena	11	2	32
4150	Weliwatta	2	1	24
4151	Rukkattanagahakumbura	2	2	24
4152	Karametiye-henyaya	13	2	0
		<b>210</b>	<b>0</b>	<b>24</b>

*Lots excluded.*

## Preliminary plan 1,284.

Lot.	Name of Land.	Extent.		
		A.	R.	P.
G 128	Irukawekumbura .. .. .	2	2	0
H 128	Irukawewatta .. .. .	3	2	0
4148	Udakiriyagollewatta .. .. .	0	1	16
I 128	Udakiriyagollekumbura, Pahalakiriyagollekumbura .. .. .	10	1	24
J 128	Patangigollewatta, Weliwatta .. .. .	4	0	0
		<hr/>		
		21	0	0

Surveyor-General's Office,  
Colombo, June 6, 1906.  
2,499

R. S. TEMPLETON,  
for Surveyor-General.  
Uva 22—1906

**Notice under "The Waste Lands Ordinances of 1897, 1899, 1900, and 1903."**

TAKE notice, that unless within three months from the 6th day of July, 1906, the persons, if any, who claim any interest in the lands hereinafter mentioned or in any one or more of such lands, make claim in person or in writing to the said lands or any of them or to some interest therein to the Government Agent of the Province of Uva, at the Badulla Kacheheri:

Such Government Agent, in pursuance of the powers vested in him by "The Waste Lands Ordinances of 1897, 1899, 1900, and 1903," will declare by writing under his hand that the said lands or such of them, as which no claim has been made, are the property of the Crown.

H. WHITE,  
Government Agent.

*Description of the Lands referred to.*

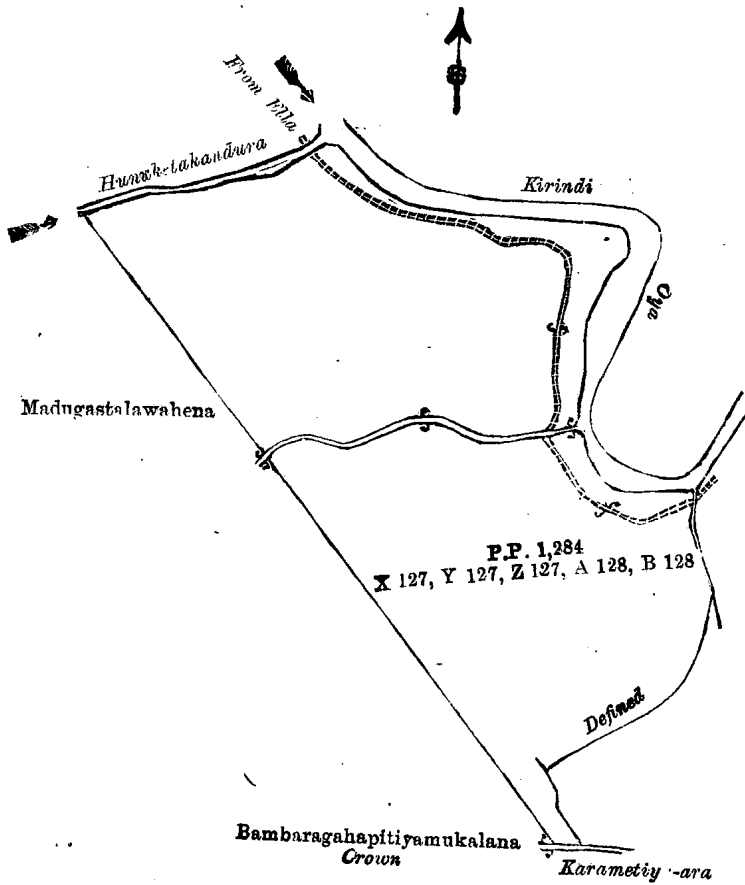
The following lots situated in the village of Galgoda in the Kumbalwela korale of the Yatikinda division, in the Province of Uva, as described in the annexed certified tracings:—

## I.

Lot.	Name of Land.	Extent.		
		A.	R.	P.
X 127 ..	Madugastalawehena .. .. .	44	1	0
Y 127 ..	Galgeudamukalana .. .. .	32	0	0
Z 127 ..	Do. .. .. .	10	2	0
A 128 ..	Dodangollemukalana .. .. .	50	0	0
B 128 ..	Madugastalawehena .. .. .	1	1	24
		<hr/>		
		138	0	24

and bounded as follows: on the north by the Hunuketukandura, the Kirindi-oya; on the east by the Kirindi-oya, a dry stream, the defined boundary of T. E. 82,517; on the south by the Karametiye-ara, Bambaragahapitiyemukalana belonging to Crown; on the west by the forest cut line from the Karametiye-ara through Madugastalawehenyaya to Hunuketukandura, the Hunuketukandura.

[For Tracing see page 649.]



Scale of 16 Chains to an Inch.

Situation : Galgoda village in Kumbalwela korale of the Yatikinda division.

Preliminary plan 1,284.

Lot.	Name of Land.	Extent.		
		A.	R.	P.
X 127	Madugastalawahena	44	1	0
Y 127	Galgeudamukalana	32	0	0
Z 127	Do.	10	2	0
A 128	Dodangollemukalana	50	0	0
B 128	Madugastalawahena	1	1	24
		<b>138</b>	<b>0</b>	<b>24</b>

Surveyor-General's Office,  
Colombo, June 13, 1906.

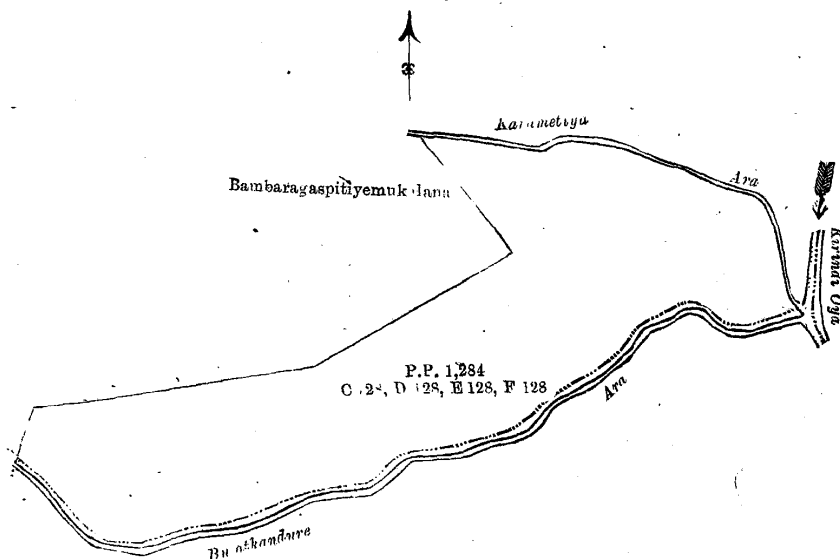
R. S. TEMPLETON,  
for Surveyor-General.

II.

Preliminary plan 1,284.

Lot.	Name of Land.	Extent.		
		A.	R.	P.
C 128	Bambaragahapitiyahena	25	0	0
D 128	Bambaragahapitiya	8	1	0
E 128	Dodangollehena	2	3	8
F 128	Bambaragahapitiyemukalana	88	0	0
		<b>124</b>	<b>0</b>	<b>8</b>

and bounded as follows : on the north by the forest cut line from Bulatkandureara through Bambaragaspitiyamukalana to Karametiye-ara, the Karametiye-ara ; on the east the Karametiye-ara, the Kirindi-oya, the Bulatkandure-ara ; on the south the Bulatkandure-ara ; on the west the forest cut line from Bulatkandure-ara through Bambaragaspitiyemukalana to Karametiye-ara.



Scale of 16 Chains to an Inch.

Situation : Galgoda village in Kumbalwela korale of the Yatikinda division.

Preliminary plan 1,284

Lot.	Name of Land.		Extent.		
			A.	R.	P.
C 128	Bambaragahapitiyahena	..	25	0	0
D 128	Bambaragahapitiya	..	8	1	0
E 128	Dodangollehena	..	2	3	8
F 128	Bambaragahapitiyemukulana	..	88	0	0
			124	0	8

Surveyor-General's Office.  
Colombo. June 13, 1906.  
2,500

R. S. TEMPLETON,  
for Surveyor-General.  
Uva 23—1906