

Ceylon Government Gazette

Published by Authority.

No. 6,130—FRIDAY, JULY 13, 1906.

PART I.—General: Minutes, Proclamations, Appointments, and General Government Notifications. | PART III.—Provincial Administration.
 PART II.—Legal and Judicial. | PART IV.—Land Settlement.
 PART V.—Mercantile, Marine, Municipal, Local, &c.

Separate paging is given to each Part in order that it may be filed separately.

Part IV. Land Settlement.

	PAGE	PAGE
Final Orders	659	Preliminary Notices 651

FINAL ORDERS.

Order under Section 2 of "The Waste Lands Ordinances of 1897, 1899, 1900, and 1903," declaring Lands to be Crown Property.

In the matter of the lands commonly called or known as Elagawahena, Medagamakele, Medagamahena, situate in the village of Medagama in the Nambade tulana of the Eppawala korale of the Nuwaragampalata, in the North-Central Province, and of "The Waste Lands Ordinances of 1897, 1899, 1900, and 1903."

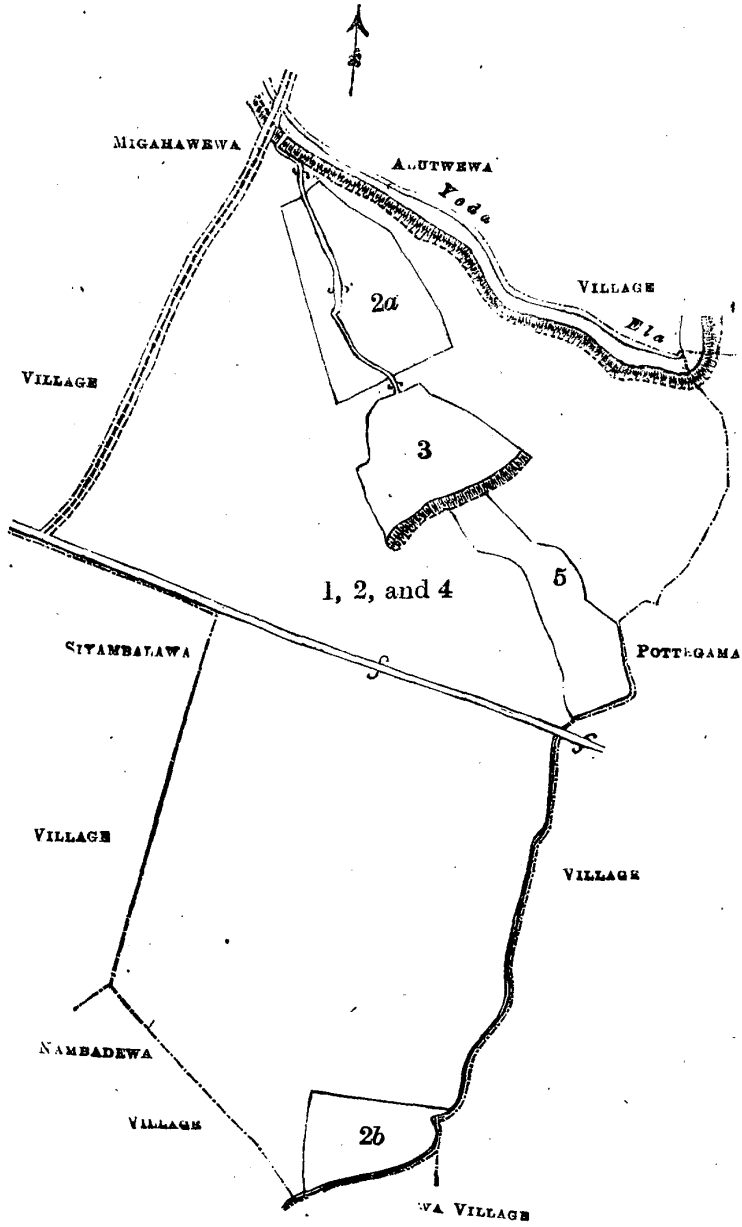
THE notice required by section 1 of "The Waste Lands Ordinances of 1897, 1899, 1900, and 1903," having been duly published in manner prescribed by that section in respect of the above-named lands (*vide* Notice No. 2,374), and no claim having been made to the said lands or to any interest therein within the period of three months from the date specified in the said notice, I, Walter Ernest Wait, Special Officer appointed under section 28 of the said Ordinances, under and by virtue of the powers vested in me in that behalf by section 2 of the said Ordinances, do hereby on this 26th day of May, 1906, order and declare that the said lands, as more fully described herein below, situate in the village of Medagama in the Nambade tulana of the Eppawala korale of the Nuwaragampalata, in the North-Central Province, and shown as lots 1, 2, 4 in preliminary plan No. 385 and in the annexed certified tracing therefrom, and containing in extent 318 acres 3 roods and 29 perches, are the property of the Crown.

Description of the Lands referred to.

The following lots situated in the village of Medagama in the Nambade tulana of the Eppawala korale of the Nuwaragampalata, in the North-Central Province, as described in the annexed certified tracing:—

Lot.	Name of Land.	Preliminary plan 385.	Extent.
1 ..	Elagawahena	..	0 0 35
2 ..	Medagamakele	..	315 0 19
4 ..	Medagamahena	..	3 2 15
			318 3 29

and bounded as follows : on the north by the village limit of Alutwewa (Yoda-ela) ; on the east by the village limit of Pottegama ; on the south by the village limit of Galmaduwa, the village limit of Nambadewa ; on the west by the village limit of Siyambalawa, the village limit of Migahawewa.



Scale of 16 Chains to an Inch.

Situation : Medagama village in Nambade tulana of Eppawala korale.

Lot.	Name of Land.	Preliminary plan 385.		Extent.	
				A.	R. P.
1	Elagawahena	..	--	0	0 35
2	Medagamakele	315	0 19
4	Medagamahena	3	2 15
					318 3 29

Lots excluded.

2a	Medagamakele, &c. (P.P. 1,822/5,388, 5,388½, 5,389)	19	1 27
2b	Palukanduyaya (T.P. 222,914)	8	1 32
3	Medagamawewa	12	3 25
5	Medagamawela	12	1 5
					53 0 9

Sheets F 14 and F 14
37—45 53—61

Surveyor-General's Office,
Colombo, February 1, 1906.

J. B. M. RIDOUT,
for Surveyor-General.

NOTE.—The following lots lying within the above boundaries are excluded from this order, and their aggregate acreage of 53 acres and 9 perches is not included in the acreage of 318 acres 3 roods and 29 perches given above :—

Lot.	Name of Land.	Preliminary plan 385.		Extent.	
				A.	R. P.
2a	Medagamakele, &c. (P.P. 1,822' 5,388, 5,388½, 5,389)	19	1 27
2b	Palukanduyaya (T.P. 222,914)	8	1 32
3	Medagamawewa	12	3 25
5	Medagamawela	12	1 5
					53 0 9

W. E. WATT,
Special Officer.

May 26, 1906.

Anuradhapura S. O. 293

Order under Section 4, Sub-section (1), of "The Waste Lands Ordinances of 1897, 1899, 1900, and 1903" declaring the Lands to be Crown Property.

In the matter of the land commonly called or known as Galwalahenedeniya, situate in the village of Panangala in the Hinidum pattu of the Galle District, in the Southern Province, and of "The Waste Lands Ordinances of 1897, 1899, 1900, and 1903."

WHEREAS in pursuance of section 1 of the said Ordinances it was duly notified on the 12th day of August, One thousand Nine hundred and Four, that if no claim to the land commonly called or known as Galwalahenedeniya, situate in the village of Panangala in the Hinidum pattu of the Galle District, in the Southern Province, containing in extent 1 rood and 25 perches, and shown as lot 3 in preliminary plan No. 115 and in the annexed certified tracing therefrom was made to John George Fraser, Special Officer appointed under section 28 of the said Ordinances within the period of three months from the date specified in such notice, such land would be deemed the property of the Crown and dealt with on account of the Crown (*vide* Notice No. 2,025) :

And whereas (1) Dombagodagamage Jandoris de Silva of Panangala, (2) Puwakhahahenegamage Andris of Panangala, (3) Puwakhahahenegamage Adrian of Panangala, (4) Puwakhahahenegamage Babunhami of Panangala, (5) Puwakhahahenegamage Mateshami of Panangala, (6) Puwakhahahenegamage Addeshami of Panangala, (7) Puwakhahahenegamage Denishami of Panangala, (8) Nagodagamage Addes of Panangala, (9) Nagodagamage Adonis of Panangala, (10) Nagodagamage Johannes of Panangala, (11) Nagodagamage Dondris of Panangala, (12) Nagodagamage Endoris of Panangala, (13) Nagodagamage Andris of Panangala, (14) Nagodagamage Lokuhami of Panangala, (15) Nagodagamage Grigoris of Panangala, (16) Nagodagamage Babahami of Panangala, (17) Galwettagamage Tewanis of Panangala, (18) Galwettagamage Urdihami of Panangala, (19) Talagampolagamage Endoris of Panangala, (20) Meggodagamage Andris Appo of Panangala, (21) Meggodagamage Adonis of Panangala, (22) Illupottage Addes of Panangala, (23) Illupottage Punchi Appu of Panangala, (24) Ampagodaliyanage Don Owanis de Silva Appuhami of Ihalamillawa, (25) Gammedagamage Siyadoris of Millawa, (26) Patakadagamage Don Bastian of Munamalpe in Weligam korale, (27) Don Andris Wirawardana Ratnayaka of Pallegama, made claim thereto ; and whereas the said 1st to 25th and 27th claimants have withdrawn their claims to the said land ; and whereas the said 26th claimant having been duly called upon by the aforesaid John George Fraser, Special Officer, by a notice in writing under section 4 (1) of the said Ordinances duly served upon him to produce the evidence and documents upon which he might rely in proof of his claim, and not having so appeared or produced such evidence and documents, I Howard Orme Fox, Special Officer, appointed under section 28 of the said Ordinances, under and by virtue of the powers vested in me in that behalf by section 4 of the said Ordinances, do hereby on this 18th day of June, 1906, order and declare, under section 4, sub-section (1), of the said Ordinances, that the said land as more fully described herein below, is the property of the Crown.

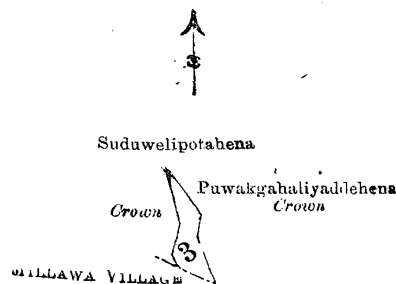
Description of the Land referred to.

The following lot situated in the village of Panangala in the Hinidum pattu of the Galle District, in the Southern Province, as described in the annexed certified tracing:—

Preliminary plan 115.

Lot.	Name of Land.	Extent	
		A.	R. P.
3	Galwalahenedeniya	0	1 25

and bounded as follows: on the north by Suduwelipotahena belonging to Crown; on the east by



Scale of 8 Chains to an Inch.

Situation: Panangala village in Hinidum pattuwa.

Preliminary plan 115.

Lot.	Name of Land.	Extent.	
		A.	R. P.
3	Galwalahenedeniya	0	1 25

Sheet O ⁹₅₅₋₆₃

Surveyor-General's Office,
Colombo, July 13, 1904.

J. B. M. RIDOUT,
Acting Assistant Surveyor-General.

Puwakgahaliyaddehena belonging to Crown; on the south by the village limit of Millawa; on the west by Suduwelipotahena belonging to Crown.

May 18, 1906.
Galle S. O. 127

H. O. Fox,
Special Officer.

Order under Section 4, Sub-section (1), of "The Waste Lands Ordinances of 1897, 1899, 1900, and 1903," admitting Land to be Private Property.

In the matter of the land commonly called or known as Wellehenedeniya *alias* Gedaragawadeniya, situate in the village of Panangala in the Hinidum pattu of the Galle District, in the Southern Province, and of "The Waste Lands Ordinances of 1897, 1899, 1900, and 1903."

WHEREAS in pursuance of section 1 of the said Ordinances it was duly notified on the 12th day of August, One thousand Nine hundred and Four, that if no claim to the land commonly called or known as Wellehenedeniya *alias* Gedaragawadeniya, situate in the village of Panangala in the Hinidum pattu of the Galle District, in the Southern Province, containing in extent 1 acre 1 rood and 2 perches, and shown as lot 4 in preliminary plan No. 115 and in the annexed certified tracing therefrom, was made to John George Fraser, Special Officer appointed under section 28 of the said Ordinances within the period of three months from the date specified in such notice, such land would be deemed the property of the Crown and dealt with on account of the Crown (*vide* Notice No. 2,025):

And whereas (1) Dombagodagamage Jandoris de Silva of Panangala, (2) Puwakgahahenegamage Andris of Panangala, (3) Puwakgahahenegamage Adrian of Panangala, (4) Puwakgahahenegamage Babunhami of Panangala, (5) Puwakgahahenegamage Mateshami of Panangala, (6) Puwakgahahenegamage Addeshami of Panangala, (7) Puwakgahahenegamage Denishami of Panangala, (8) Nagadogamage Addes of Panangala, (9) Nagodagamage Adonis of Panangala, (10) Nagodogamage Johannes of Panangala, (11) Nagodagamage Dondris of Panangala, (12) Nagodogamage Endoris of Panangala, (13) Nagodogamage Andris of Panangala, (14) Nagodogamage Lokuhami of Panangala, (15) Nagodogamage Grigoris of Panangala, (16) Nagodogamage Babahami of Panangala, (17) Galwettagamage Tewanis of Panangala, (18) Galwettagamage Urdihami of Panangala, (19) Talagampolagamage Endoris of Panangala, (20) Meggodagamage Andris Appu of Panangala, (21) Meggodagamage Adonis of Panangala, (22) Illupottage Addes of Panangala, (23) Illupottage Punchi Appu of Panangala, (24) Ampagoda Liyanage Don Owanis de Silva Appuhami of Inalamillawa, (25) Gammedagamage Siyadoris of Millawa, (26) Patakadagamage Don Bastian of Munamalpe in Weligam korale, (27) Don Andris Wirawardana Ratnayaka of Pallegama, made claim thereto, and the said John George Fraser, Special Officer appointed under section 28 of the said Ordinances made due inquiry into such claim; and whereas the said 26th claimant having been duly called upon by the aforesaid John George Fraser, Special Officer, by a notice in writing, under section 4 (1), of the said Ordinances duly served upon him to produce the evidence and

documents upon which he might rely in proof of his claim, and not having so appeared or produced such evidence and documents, I, Howard Orme Fox, Special Officer appointed under section 28 of the said Ordinances, with the consent of His Excellency the Governor, do hereby admit the claim of the said 24th, 25th, and 27th claimants to the said land, as more fully described herein below, under section 4, sub-section (1), of the said Ordinances.

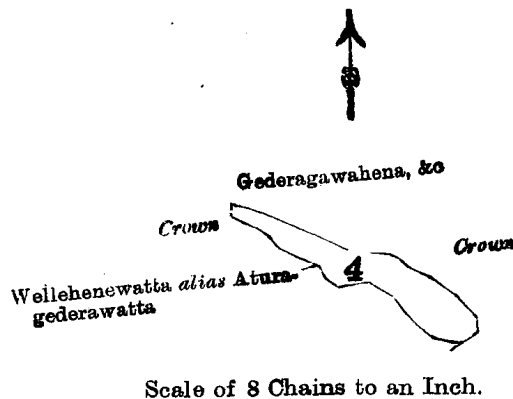
Description of the Land referred to.

The following lot situated in the village of Panangala in the Hinidum pattu of the Galle District, in the Southern Province, as described in the annexed certified tracing:—

Preliminary plan 115.

Lot.	Name of Land.	Extent.		
		A.	R.	P.
4	Wellehenedeniya <i>alias</i> Gedaragawadeniya	1	1	2

and bounded as follows: on the north and east by Gedaragawahena, &c., belonging to Crown; on the south by



Situation: Panangala village in Hinidum pattuwa.

Preliminary plan 115.

Lot.	Name of Land.	Extent.		
		A.	R.	P.
4	Wellahenadeniya <i>alias</i> Gedaragawadeniya	1	1	2

Sheet O ⁹
55—63

Surveyor General's Office,
Colombo, July 13, 1904.

J. B. M. RIDOUT,
Acting Assistant Surveyor-General.

Wellehenewatta *alias* Aturagedarawatta claimed by G. Girigoris and others, Gedaragawahena, &c., belonging to Crown; on the west by Gedaragawahena, &c., belonging to Crown.

H. O. Fox,
Special Officer.

May 18, 1906.

Galle S. O. 128

Order under Section 4, Sub-section (1), of "The Waste Lands Ordinances of 1897, 1899, 1900, and 1903," admitting Land to be Private Property.

In the matter of the land commonly called or known as Galenamulagodellehena, situate in the village of Millawa in the Hinidum pattu of the Galle District, in the Southern Province, and of "The Waste Lands Ordinances of 1897, 1899, 1900, and 1903."

WHEREAS in pursuance of section 1 of the said Ordinances it was duly notified on the 14th day of April, One thousand Nine hundred and Five, that if no claim to the land commonly called or known as Galenamulagodellehena, situate in the village of Millawa in the Hinidum pattu of the Galle District, in the Southern Province, containing in extent 1 acre 2 roods and 15 perches, and shown as lot 21 in preliminary plan No. 46 and in the annexed certified tracing therefrom, was made to J. G. Fraser, Special Officer appointed under section 28 of the said Ordinances within the period of three months from the date specified in such notice, such land would be deemed the property of the Crown and dealt with on account of the Crown (*vide* Notice No. 2,023):

And whereas (1) Pahala Gamage Don Jalis de Silva of Millawa, (2) Meeruppa Rubasin Gamage Davithamy *alias* Meeruppa Gamage Janis of Pahala Millawa, (3) Meeruppa Rubasin Gamage Babunhamy of Pahala Millawa, (4) Pahala Gamage Wattuhamy of Pahala Millawa (5), Rubasin Gamage Davithamy of Pahala Millawa, (6) Weluwe

Gamage Adeshamy of Millawa, (7) Welive Gamage Girigorishamy of Millawa, (8) Welive Gamage Pedrishamy of Dombagoda, (9) Welive Gamage Dondrishamy of Millawa, (10) Welive Gamage Adrishamy of Millawa, (11) Gammeda Gamage Siyadoris of Ihala Millawa, (12) Ihala Gamage Janis of Ihala Millawa, (13) Wedage Jasinghe of Ihala Millawa, (14) Meeruppa Gamage Dassanhamy of Pahala Millawa, (15) Meeruppa Gamage Davit of Pahala Millawa, (16) Meeruppa Gamage Pedris of Pahala Millawa, (17) Gammeda Gamage Girigoris of Pahala Millawa, (18) Rubasin Gamage Endrishamy of Pahala Millawa, (19) Rubasin Gamage Don Juwanis of Pahala Millawa, (20) Rubasin Gamage James of Pahala Millawa, (21) Rubasin Gamage Simon of Pahala Millawa, (22) Rubasin Gamage Jaleshamy of Pahala Millawa, (23) Rubasin Gamage Don Dias of Pahala Millawa, (24) Rubasin Gamage Salamanhamy of Pahala Millawa, (25) Gammeda Gamage Madris of Pahala Millawa, (26) Gammeda Gamage Charlis of Pahala Millawa, (27) Pahala Gamage Babunhamy of Pahala Millawa, (28) Pahala Gamage Andris of Pahala Millawa, (29) Pahala Gamage Arnolis of Pahala Millawa, (30) Pahala Gamage Endoris of Pahala Millawa, (31) Pahala Gamage Girigoris of Pahala Millawa made claim thereto, and the aforesaid John George Fraser, Special Officer appointed under section 28 of the said Ordinances made due inquiry into such claim; I, Howard Orme Fox, Special Officer appointed under section 28 of the said Ordinances, with the consent of His Excellency the Governor, do hereby admit the claim of the above claimants to the said land, as more fully described herein below, under section 4, sub-section (1), of the said Ordinances.

Description of the Land referred to.

The following lot situated in the village of Millawa in the Hinidum pattu of the Galle District, in the Southern Province, as described in the annexed certified tracing:—

Preliminary plan 46.

Lot.	Name of Land.	Extent.	
		A.	R. P.
21	Galenamulagodellehena	1	2 15



Scale of .8 Chains to an Inch.

Situation: Millawa village in Hinidum pattu.

Preliminary plan 46.

Lot.	Name of Land.	Extent.	
		A.	R. P.
21	Galenamulagodellehena	1	2 15

Sheet O ¹
7—15

Surveyor-General's Office,
Colombo, June 27, 1904.

J. B. M. RIDOUT,
Acting Assistant Surveyor-General.

and bounded as follows: on the north, east, south, and west by Galenamuledeniya (private).

May 16, 1906,
Galle S. O. 129

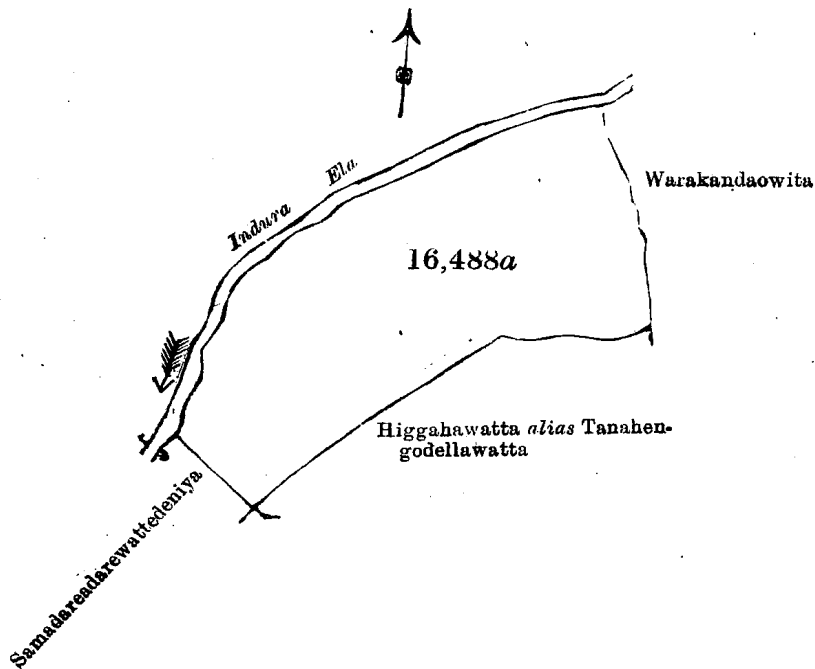
H. O. Fox,
Special Officer.

Order under Section 4, Sub-section (1), of "The Waste Lands Ordinances of 1897, 1899, 1900, and 1903."

In the matter of the land commonly called or known as Beligahakumbura, situate in the village of Midigama in the Weligam korale of the Matara District, in the Southern Province, and of "The Waste Lands Ordinances, of 1897, 1899, 1900, and 1903."

WHEREAS in pursuance of section 1 of the said Ordinances it was duly declared and notified on the Second day of December, One thousand Nine hundred and Four, that if no claim to the land commonly called or known as Beligahakumbura, situate in the village of Midigama in the Weligam korale of the Matara District, in the Southern Province, containing in extent 4 acres, and shown as lot 16,488a in preliminary plan No. 6,268, was made to J. G. Fraser, Special Officer appointed under section 28 of the said Ordinances within the period of three months from the date specified in the said notice, such land would be deemed the property of the Crown and dealt with on account of the Crown (*vide* Notice No. 2,091):

And whereas (1) Ahangama Gamage Don Arnolis de Silva Appuhami of Ahangama, (2) Kongahawattege Sodihami of Midigama, (3) Kongahawattege Harumanis of Midigama, (4) Kongahawattege Kovishami of Midigama, (5) Kongahawattege Tiselhami of Midigama, (6) Kalapuwege Teris of Midigama, (7) Mirisse Lankage Siyadoris of Midigama, (8) Kongahawattege Pedris of Midigama made claim thereto, and the aforesaid John George Fraser, Special Officer appointed under section 28 of the said Ordinances made due inquiry into such claim; and whereas the said 2nd, 3rd, 4th, 5th, 6th, 7th, and 8th claimants have withdrawn their claims to the said land; and whereas the said John George Fraser, Special Officer, and the said 1st claimant have, with the consent of His Excellency the Governor, come to an agreement



Scale of 4 Chains to an Inch.

Situation: Midigama village in Weligam korale.

Preliminary plan 6,268.

Lot.	Name of Land.	Extent.
		A. R. P.
16488a ..	Beligahakumbura ..	4 0 0

Field sheet O 24 XXXII. and XXXV.
28-36, XXXIII. and XXI.

Surveyor-General's Office,
Colombo, April 27, 1906.

R. S. TEMPLETON,
for Surveyor General.

in writing concerning the said land, under section 4, sub-section (1), of the said Ordinances; and whereas it was ordered that the said 1st claimant Ahangama Gamage Don Arnolis de Silva Appuhamy of Ahangama should pay to the Assistant Government Agent at Matara a sum of Rupees Fifty (Rs. 50) as purchase amount and survey fees for the said land on or before the 4th day of December. One thousand Nine hundred and Five; and whereas the said 1st claimant has duly paid the said amount as ordered, the said 1st claimant is hereby declared to be the purchaser of the said land commonly called or known as Beligahakumbura, situate in the village of Midigama in the Weligam korale of the Matara District, in the Southern Province, containing in extent 4 acres, shown as lot 16,488a in preliminary plan No. 6,268, and in the annexed certified tracing therefrom, and bounded as follows: on the north by the Indura-ela; on the east by Warakandaowita claimed by Don Bastian Liyana Gunawardana; on the south by Higgahawatta alias Tanahengodellawatta claimed by Galapatte Merenchige Sanchi Appu; and on the west by Samadareadarewattedeniya claimed by Kongahawattege Kovishami and others.

May 12, 1906.

Matara S. O. 1,337

H. O. Fox,
Special Officer.

**Order under Section 4, Sub-section (1), of "The Waste Lands Ordinances of 1897, 1899, 1900, and 1903,"
declaring Land to be Crown Property.**

In the matter of the land commonly called or known as Kaluwagahawila, situate in the village of Midigama in the Weligam korale of the Matara District, in the Southern Province, and of "The Waste Lands Ordinances of 1897, 1899, 1900, and 1903."

WHEREAS in pursuance of section 1 of the said Ordinances it was duly notified on the Second day of December, One thousand Nine hundred and Four, that if no claim to the land commonly called or known as Kaluwagahawila, situate in the village of Midigama in the Weligam korale of the Matara District, in the Southern Province, containing in extent 14 acres 2 roods and 28 perches, and shown as lot 16,482 in preliminary plan No. 6,268 and in the annexed certified tracing therefrom, was made to J. G. Fraser, Special Officer appointed under section 28 of the said Ordinances, within the period of three months from the date specified in such notice, such land would be deemed the property of the Crown and dealt with on account of the Crown (*vide* Notice No. 2,091):

And whereas (1) Bolapage Sinnoappu of Midigama, (2) Bolapage Siyadoris of Midigama, (3) Bolapage Lokuhami of Midigama, (4) Malalagama Gamage Samuel Appu of Pussellawa in Gampola District, (5) Mahatantirige Hinni Appu of Midigama, (6) Kahandawedage Jonis Appu of Ahangama, (7) Don Tiloris Gunasila Jayawardana of Midigama, (8) Don Siyonis Gunasila Jayawardana of Midigama, made claim thereto, and whereas the said claimants have withdrawn their claims to the said land, I, Howard Orme Fox, Special Officer appointed under section 28 of the said Ordinances, under and by virtue of the powers vested in me in that behalf by section 4 of the said Ordinances, do hereby on this Twelfth day of May, 1906, order and declare, under section 4, sub-section (1), of the said Ordinances, that the said land, as more fully described herein below, is the property of the Crown.

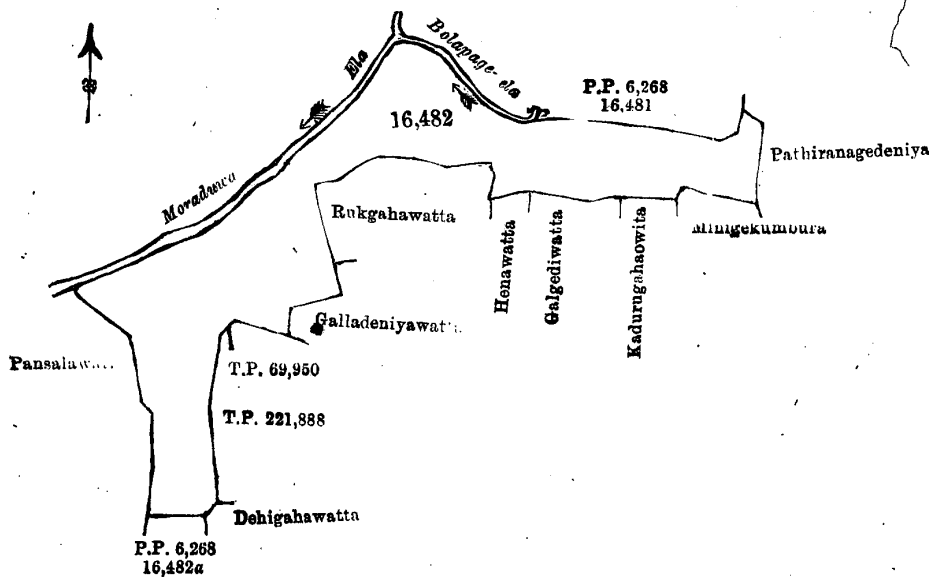
Description of the Land referred to.

The following lot situated in the village of Midigama in the Weligam korale of the Matara District, in the Southern Province, as described in the annexed certified tracing:—

Preliminary plan 6,268.

Lot.	Name of Land.	Extent.		
		A.	R.	P.
16,482	Kaluwagahawila	14	2	28

and bounded as follows: on the north by the Moraduwa-ela, the Bolapage-ela *alias* Kaluwagahawila-ela, P. P. 6,268/16,481. (Kaluwagahawila belonging to Bolapege Sinno Appu and others); on the east by Patiranagedeniya claimed by Vidane Patirange Abiyase; on the south by Minigekumbura claimed by W. Barlappu, Kadurugahawita claimed by Vidane Patirange Mathes Hamie, Galgediwatta claimed by Welhenekankanange Yakoris, Henewatta claimed by Liyana Gun-



Scale of 8 Chains to an Inch.

Situation: Midigama village.

Preliminary plan 6,268.

Lot.	Name of Land.	Extent.		
		A.	R.	P.
16,482	Kaluwagahawila	14	2	28

Field sheet O 35, 36, 43, 44

Surveyor-General's Office,
Colombe, April 27, 1906.

R. S. TEMPLETON,
for Surveyor-General.

wardana, Rukgahawatta claimed by P. Wastu, Galladeniyawatta claimed by W. Hinni Appu, T. P. 69,950, T. P. 221,888, Dehigahawatta claimed by G. D. de Silva, P. P. 6,268/16,482a (Dehigahapittaniya *alias* Kaluwagahawila sold by the Crown under the Waste Lands Ordinances to Don Tiloris Gunasila Jayawardana and another); and on the west by Pansalawatta claimed by Devananda Unnanse.

May 12, 1906.

Matara S. O. 1,338

H. O. Fox,
Special Officer.

PRELIMINARY NOTICES.

Notice under "The Waste Lands Ordinances of 1897, 1899, 1900, and 1903."

TAKE notice, that unless within three months from the 13th day of July, 1906, the persons, if any, who claim any interest in the lands hereinafter mentioned or in any one or more of such lands or to some interest therein, make claim in person or in writing to the said lands or any of them or to some interest therein to W. E. Wait, Esq., Special Officer appointed under section 28 of "The Waste Lands Ordinances, 1897, 1899, 1900, and 1903," at his office at Hill House, Mutwal, Colombo :

Such Special Officer, in pursuance of the powers vested in him by the said Ordinances, will declare by writing under his hand that the said lands or such of them, as to which no claim has been made, are the property of the Crown.

W. E. WAIT,
Special Officer

Description of the Lands referred to.

The following lots situated in the village of Pudukkulama in the Ihawalawu tulana of the Kende korale of the Nuwaragampalata, in the North-Central Province, as described in the annexed certified tracing :—

Preliminary plan 169.

Lot.	Name of Land.	Extent.		
		A.	R.	P.
3a	Pudukkulamatisbamba	0	0	31
3b	Pudukkulamapasbamba	0	0	25
5	Nochchikulamawewa	1	1	35
6	Pudukkulamalanda	903	1	4
6a	Nochchikulamakele (P.P. 2,695/8497)	4	1	0
6b	Do. (P.P. 2,695/8,498)	0	2	26
6c	Pudukkulamapasbamba	1	0	25
6d	Pudukkulamatisbamba	2	1	20
6e	Pudukkulamalanda	1	3	25
7	Hinnapitamukalana	161	1	18
		1,076	3	9

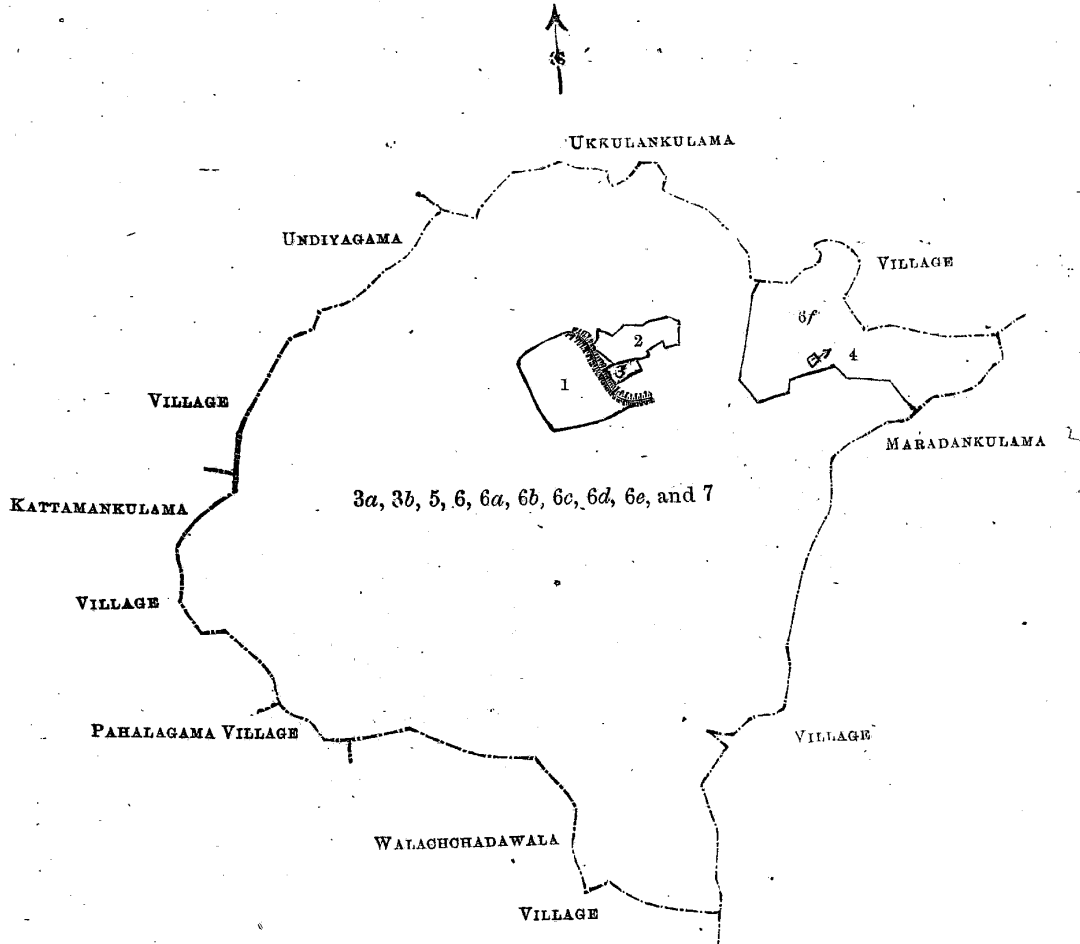
and bounded as follows : on the north by the village limit of Ukkulankulama ; on the east by the village limit of Maradankulama ; on the south by the village limit of Walachhadawala, the village limit of Pahalagama ; on the west by the village limit of Kattamankulama, the village limit of Undiyagama.

NOTE.—The following lots lying within the above boundaries are excluded from this notice, and their aggregate acreage of 105 acres and 6 perches is not included in the acreage of 1,076 acres 3 roods and 9 perches given above :—

Preliminary plan 169.

Lot.	Name of Land.	Extent.		
		A.	R.	P.
1	Pudukkulamawewa	21	2	26
2	Dambagahawela	8	1	15
3	Pudukkulamagankotuwa	1	2	10
4	Pudukkulamaminipittaniye	0	0	25
6f	Pudukkulamalanda	73	1	10
		105	0	6

[For Tracing see page 660.]



Scale of 32 Chains to an Inch.

Situation: Pudukkulama village in Ihalawewu tulana of Kende korale.

Preliminary plan 169.

Lot.	Name of Land.	Extent.		
		A.	R.	P.
3a	Pudukkulamatibamba	0	0	31
3b	Pudukkulamapasbamba	0	0	25
5	Nochchikulamawewa	1	1	35
6	Pudukkulamalanda	903	1	4
6a	Nochchikulamakele (P.P. 2,695/8,497)	4	1	0
6b	Do. (P.P. 2,695/8,498)	0	2	26
6c	Pudukkulamapasbamba	1	0	25
6d	Pudukkulamatibamba	2	1	20
6e	Pudukkulamalanda	1	3	25
7	Hinnapitamukalana	161	1	18
		1,076	3	9
<i>Lots excluded.</i>				
1	Pudukkulamawewa	21	2	26
2	Dambagahawela	8	1	15
3	Pudukkulamagankotuwa	1	2	10
4	Pudukkulamaminipittaniya	0	0	25
6f	Pudukkulamalanda	73	1	10
		105	0	6

Sheets F⁴₃₉₋₄₇, F⁴₄₀₋₄₈, and F⁴₅₅₋₆₃

Surveyor-General's Office,
Colombo, June 14, 1906.

2,501

C. MEADEN,
for Surveyor-General.
Anuradhapura S. O. 73—1906

Notice under "The Waste Lands Ordinances of 1897, 1899, 1900, and 1903."

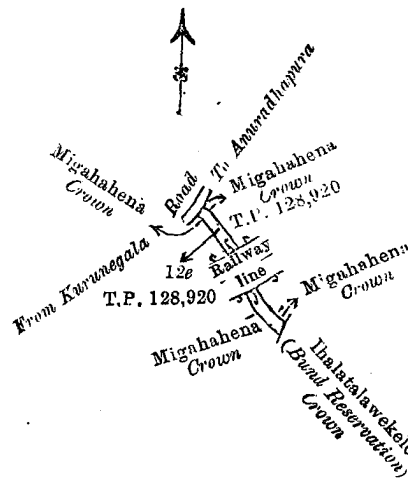
TAKE notice, that unless within three months from the 13th day of July, 1906, the persons, if any, who claim any interest in the land hereinafter mentioned, make claim in person or in writing to the said land or to some interest therein to H. O. Fox, Esq., Special Officer appointed under section 28 of "The Waste Lands Ordinances, 1897, 1899, 1900, and 1903," at his office at Hill House, Mutwal, Colombo :

Such Special Officer, in pursuance of the powers vested in him by the said Ordinances, will declare by writing under his hand that the said land, to which no claim has been made, is the property of the Crown.

H. O. Fox,
Special Officer.

Description of the Land referred to.

The land commonly called or known as reservation for path and water channel, situated in the village of Ihalatalawa in the Ihalamedagandahe tulana of the Nuwaragam korale of the Nuwaragam palata, in the North-Central Province, containing in extent 20 perches, shown as lot 12e in preliminary plan 302 and in the annexed certified tracing therefrom, and bounded as follows : on the north by Migahahena declared Crown, T.P. 128,920, Migahahena declared Crown ; on the east by Ihalatalawekele (bund reservation) belonging to the Crown ; on the south by Migahahena declared Crown, T.P. 128,920, Migahahena declared Crown ; on the west by the road from Kurunegala to Anuradhapura.



Scale of 8 Chains to an Inch.

Situation : Ihalatalawa village in Ihalamedagandahe tulana of Nuwaragam korale.

Preliminary plan 302.

Lot.	Name of Land.	Extent. A. R. P.
12e	Reservation (for path and water channel) ..	0 0 20

Surveyor-General's Office,
Colombo, June 13, 1906.
2,502

Sheet F 50—58

C. MEADEN,
for Surveyor-General.
Anuradhapura S. O. 74—1906

Notice under "The Waste Lands Ordinances of 1897, 1899, 1900, and 1903."

TAKE notice, that unless within three months from the 13th day of July, 1906, the persons, if any, who claim any interest in the lands hereinafter mentioned or in any one or more of such lands or to some interest therein, make claim in person or in writing to the said lands or any of them or to some interest therein to W. E. Wait, Esq., Special Officer appointed under section 28 of "The Waste Lands Ordinances, 1897, 1899, 1900, and 1903," at his office at Hill House, Mutwal, Colombo :

Such Special Officer, in pursuance of the powers vested in him by the said Ordinances, will declare by writing under his hand that the said lands or such of them, as to which no claim has been made, are the property of the Crown.

W. E. WAIT,
Special Officer.

Description of the Lands referred to.

The following lots situated in the village of Ambagahawewa in the Pahalahawewu tulana of the Kende korale of the Nuwaragam palata, in the North-Central Province, as described in the annexed certified tracing :—
Preliminary plan 129.

Lot.	Name of Land.	Extent.		
		A.	R.	P.
1	Rajendranwewahena	22	0	5
2	Kurundugahahena	1	1	0
3	Ambagahawewatisbamba	2	1	17
3a	Do.	0	1	15
3b	Ambagahawewatisbamba (part of P.P. 2,321/7,203)	0	0	17
3c	Ambagahawewatisbamba	0	2	3
7	Ambagahawewamukalana	1,024	3	38
7a	Do.	0	2	2
7m	Wewa-addarakele	0	1	24
7n	Path reservation (P.P. 2,321/7,200)	0	1	8
7o	Path reservation (part of P.P. 2,321/7,203)	0	0	27
7p	Ambagahawewalanda	3	0	3
7q	Ambagahawewapabamba	0	0	11
7r	Do.	2	3	0
		1,058	3	10

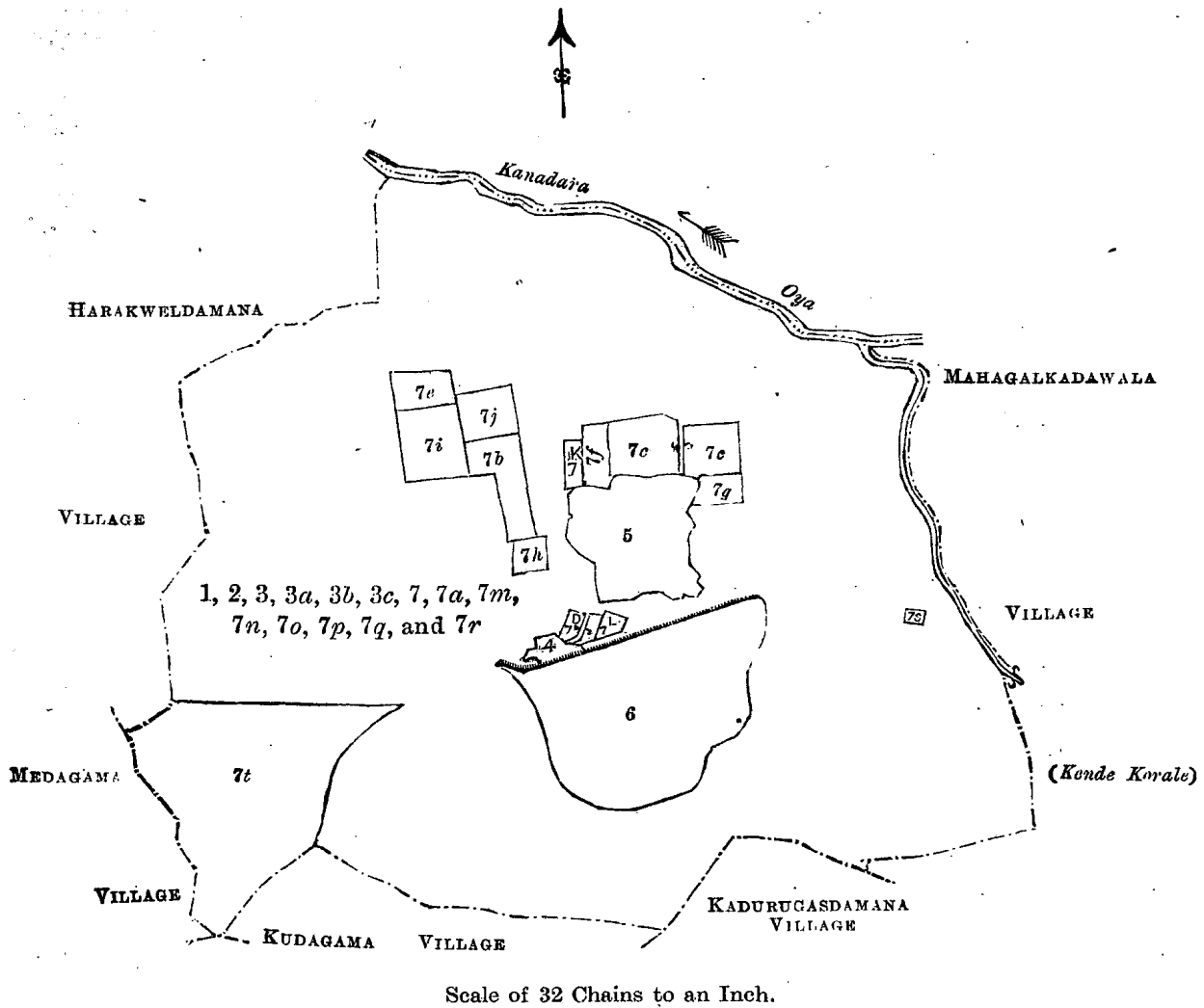
and bounded as follows : on the north by the Kanadara-oya ; on the east by the village limit of Mahagalkadawala of the Kende korale ; on the south by the village limit of Mahagalkadawala of the Kende korale, the village limit of Kadurugasdamana, the village limit of Kudagama ; on the west by the village limit of Medagama, the village limit of Harakweldamana.

NOTE.—The following lots lying within the above boundaries are excluded from this notice, and their aggregate acreage of 315 acres 2 roods and 15 perches is not included in the acreage of 1,058 acres 3 roods and 10 perches given above :—

Preliminary plan 129.

Lot.	Name of Land.	Extent.		
		A.	R.	P.
4	Ambagahawatta	2	2	32
5	Ambagahawewawela	38	3	35
6	Ambagahawewa	97	0	25
7b	Kumbukgahawelakatuwa (P.P. 2,321/7,196 and 7,197)	11	3	3
7c	Timbiriwalekatuwa (P.P. 2,321/7,198, 7,199, and 7,201)	19	2	26
7d	Migahawatta (T.P. 217,706)	2	2	26
7e	Welkele	6	1	24
7f	Pahalawelkele	4	2	0
7g	Ihalawelkele	3	3	20
7h	Welkatuwa	2	3	0
7i	Ambagahawewa Katupatbima	12	2	10
7j	Do.	8	1	25
7k	Mahawela-addarakele	2	1	0
7l	Wewa-addarakele	1	2	24
7s	Ambagahawewaminipittaniya	0	2	5
7t	Ambagahawewalanda	99	3	0
		315	2	15

[For Tracing see page 663.]



Situation : Ambagahawewa village in Pahalahewu tulana of Kende korale.

Preliminary plan 129.

Lot.	Name of Land.	Extent		
		A.	R.	P.
1 ..	Rajendranwewahena ..	22	0	5
2 ..	Kurundugahahena ..	1	1	0
3 ..	Ambagahawewatisbamba ..	2	1	17
3a ..	Do. ..	0	1	15
3b ..	Ambagahawewatisbamba (part of P.P. 2,321/7,203) ..	0	0	17
3c ..	Ambagahawewatisbamba ..	0	2	3
7 ..	Ambagahawewamukalana ..	1,024	3	38
7a ..	Do. ..	0	2	2
7m ..	Wewa-addarakele ..	0	1	24
7n ..	Path reservation (P.P. 2,321/7,200) ..	0	1	8
7o ..	Path reservation (part of P.P. 2,321/7,203) ..	0	0	27
7p ..	Ambagahawewalanda ..	3	0	3
7q ..	Ambagahawewapabamba ..	0	0	11
7r ..	Do. ..	2	3	0
		1,058	3	10

Preliminary plan 129.			Extent.		
Lot.	Name of Land.		A.	R.	P.
4	Ambagahawatta	2	2	32
5	Ambagahawewawela	38	3	35
6	Ambagahawewa	97	0	25
7b	Kumbukgahawelakatuwa (P.P. 2,321/7,196 and 7,197)	11	3	3
7c	Timbiriwalekatuwa (P.P. 2,321/7,198, 7,199, and 7,201)	19	2	26
7d	Migahawatta (T.P. 217,706)	2	2	26
7e	Welkele	6	1	24
7f	Pahalawelkele	4	2	0
7g	Ihalawelkele	3	3	20
7h	Welkatuwa	2	3	0
7i	Ambagahawewa Katupatbima	12	2	10
7j	Do.	8	1	25
7k	Mahawela-addarakele	2	1	0
7l	Wewa-addarakele	1	2	24
7s	Ambagahawewaminipittaniya	0	2	5
7t	Ambagahawewalarada	99	3	0
			315	2	15

Sheets C ²⁴ 53-61, C ²⁴ 54-62, F ⁴ 5-13, & F ⁴ 6-14

Surveyor-General's Office,
Colombo, June 13, 1906.
2,503

C. MEADEN,
for Surveyor-General,
Anuradhapura S. O. 75-1906

Notice under "The Waste Lands Ordinances of 1897, 1899, 1900, and 1903."

TAKE notice, that unless within three months from the 13th day of July, 1906, the persons, if any, who claim any interest in the lands hereinafter mentioned, or in any one or more of such lands or to some interest therein, make claim in person or in writing to the said lands or any of them or to some interest therein, to W. E. Wait, Esq., Special Officer appointed under section 28 of "The Waste Lands Ordinances, 1897, 1899, 1900, and 1903," at his office at Hill House, Mutwal, Colombo:

Such Special Officer, in pursuance of the powers vested in him by the said Ordinances, will declare by writing under his hand that the said lands, or such of them as to which no claim has been made, are the property of the Crown.

W. E. WAIT,
Special Officer.

Description of the Lands referred to.

The following lots situated in the village of Sangilikkulama in the Ihalawewa tulana of the Kende korale of the Nuwaragampalata, in the North-Central Province, as described in the annexed certified tracing:—

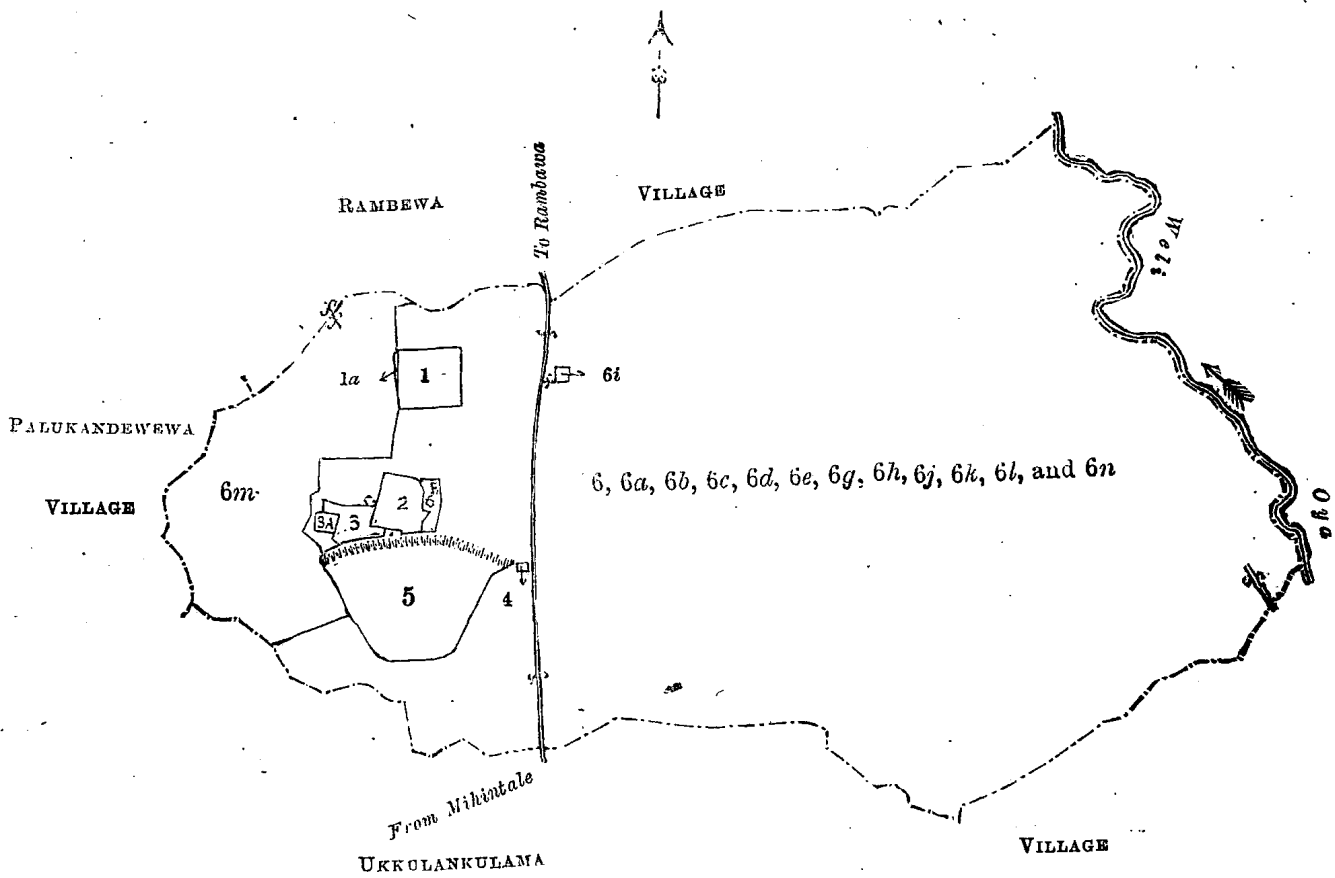
Preliminary plan 158.			Extent.		
Lot.	Name of Land.		A.	R.	P.
6	Sangilikkulamalanda	1,038	3	24
6a	Kongollewekele	6	0	30
6b	Do.	0	1	20
6c	Ihalawelakele	6	2	20
6d	Do.	9	2	0
6e	Do. (P.P. 2,653/8,353)	20	0	18
6g	Sangilikkulamalanda	12	1	0
6h	Do.	60	3	5
6j	Do.	6	0	0
6k	Sangilikkulamatisbamba	4	0	0
6l	Sangilikkulamapasbamba	2	0	6
6n	Sangilikkulamalanda	0	1	3
			1,167	0	6

and bounded as follows: on the north by the village limit of Rambewa; on the east by the Welio-oya; on the south by the village limit of Ukkulankulama; on the west by the village limit of Ukkulankulama, the village limit of Palukandewewa, the village limit of Rambewa.

NOTE.—The following lots lying within the above boundaries are excluded from this notice, and their aggregate acreage of 167 acres 3 roods and 8 perches is not included in the acreage of 1,167 acres and 6 perches given above :—

Preliminary plan 158.

Lot.	Name of Land.	Extent.		
		A.	R.	P.
1	Sangilikkulama Accerawela (T.P. 182,661)	10	1	18
1a	Sangilikkulama Accerawela	0	0	17
2	Sangilikkulamawela	6	2	30
3	Sangilikkulama Gankotuwa	4	0	6
3a	Alutwatta	0	2	31
4	Sangilikkulama Kadewatta	0	0	22
5	Sangilikkulamawewa	42	3	24
6f	Ihalawelakele (P.P. 1,838/5,418)	2	1	20
6i	Sangilikkulamaminipittaniya	0	2	0
6m	Sangilikkulamalanda	100	0	0
		167	3	8



Scale of 32 Chains to an Inch.

Situation : Sangilikkulama village in Ihalawewa tulana of Kende korale.

Preliminary plan 158.

Lot.	Name of Land.	Extent.		
		A.	R.	P.
6	Sangilikkulamalanda	1,038	3	24
6a	Kongollewekele	6	0	30
6b	Do.	0	1	20
6c	Ihalawelakele	6	2	20
6d	Do.	9	2	0
6e	Do. (P.P. 2,653/8,353)	20	0	18
6g	Sangilikkulamalanda	12	1	0
6h	Do.	60	3	5
6j	Do.	6	0	0
6k	Sangilikkulamatisbamba	4	0	0
6l	Sangilikkulamapasbamba	2	0	6
6n	Sangilikkulamalanda	0	1	3
		1,167	0	6

Lots excluded.

Lot.	Name of Land.	Extent.		
		A.	R.	P.
1	Sangilikkulama Accerawela (T.P. 182,661)	10	1	18
1a	Sangilikkulama Accerawela	0	0	17
2	Sangilikkulamawela	6	2	30
3	Sangilikkulama Gankotuwa	4	0	6
3a	Alutwatta	0	2	31
4	Sangilikkulama Kadewatta	0	0	22
5	Sangilikkulamawewa	42	3	24
6f	Ihalawelakele (P.P. 1,838/5,418)	2	1	20
6i	Sangilikkulamaminipittaniya	0	2	0
6m	Sangilikkulamalanda	100	0	0
		167	3	8

Sheets F⁴_{23—31}, F⁴_{24—32}, F⁵_{17—25}, F⁴_{40—48}, & F⁵_{33—41}.

Surveyor-General's Office,
Colombo, June 14, 1906.
2,504

C. MEADEN,
for Surveyor-General.
Anuradhapura S.O. 76—1906.

Notice under "The Waste Lands Ordinances of 1897, 1899, 1900, and 1903."

TAKE notice, that unless within three months from the 13th day of July, 1906, the persons, if any, who claim any interest in the lands hereinafter mentioned, or in any one or more of such lands, make claim in person or in writing to the said lands or any of them, or to some interest therein, to H. O. Fox, Esq., Special Officer appointed under section 28 of "The Waste Lands Ordinances, 1897, 1899, 1900, and 1903," at his office at Hill House, Mutwal, Colombo :

Such Special Officer, in pursuance of the powers vested in him by the said Ordinances, will declare by writing under his hand that the said lands, or such of them as to which no claim has been made, are the property of the Crown.

H. O. Fox,
Special Officer.

Description of the Lands referred to.

The following lots situate in the village of Pallewelipitiya in the Medagam korale of the Wellassa division, in the Province of Uva, as described in the annexed certified tracings :—

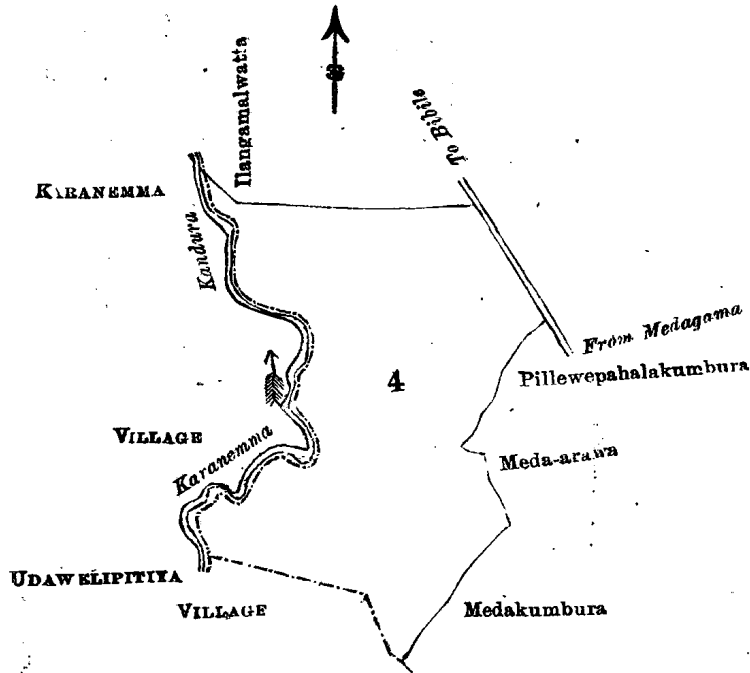
I.

Preliminary plan 134.

Lot.	Name of Land.	Extent.		
		A.	R.	P.
4	Ilangamalwattehena	15	3	34

and bounded as follows : on the north by Ilangamalwatta claimed by D. C. Kotalawala Muhandiram ; on the east by the road from Bibile to Medagama, Pillewepahalakumbura claimed by Saruwasin of Kotabowa, Medarawa claimed by Pinwatte Ukku Banda and others, Medakumbura claimed by ditto ; on the south by the village limit of Udawelipitiya ; on the west by the Karanemmu Kandura (the village limit of Karanemmu).

[For Tracing see page 667.]



Scale of 8 Chains to an Inch.

Situation : Pallewelipitiya village in Medagamkorale.

Preliminary plan 134.

Lot.	Name of Land.	Extent. A. R. P.
4	Ilangamalwattehena	15 3 34

Sheet M 3
54—62

Surveyor-General's Office,
Colombo, May 26, 1906.

R. S. TEMPLETON,
for Surveyor-General.

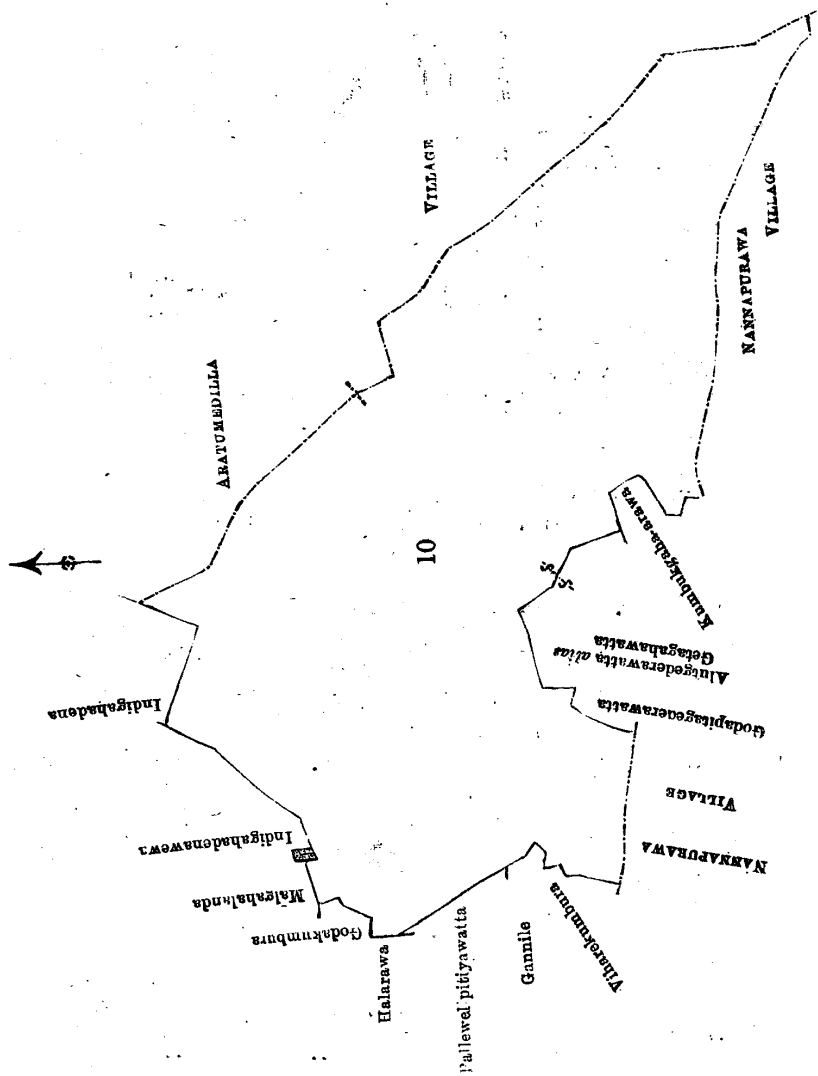
II.

Preliminary plan 134.

Lot.	Name of Land.	Extent. A. R. P.
10	Indigahahena, Elpitiyehena; Tambalaketiyyehenyaya, Helawattehena, Godehena	63 3 22

and bounded as follows : on the north by Godakumbura claimed by Mr. C. Esdaile and the Crown, Malgahalandanda claimed by Mr. C. Esdaile, Indigahadenawewa claimed by ditto, Indigahadena claimed by ditto, the village limit of Aratumedilla ; on the east by the village limit of Aratumedilla ; on the south by the village limit of Nannapurawa, Kumbukgaha-arawa claimed by Alutgedara Banda and others, Alutgedarawatta *alias* Geta-gahawatta claimed by Alutgedara Kiriwante, Godapitagedarawatta claimed by Godapitagedara Ganeti and others, the village limit of Nannapurawa ; on the west by Viharekumbura claimed by Potubandana Vihare, Gannile claimed by A. K. Kariapper, Pallewelipitiyawatta claimed by A. K. Kariapper and D. C. Kotalawala Muhandiram, Halarawa claimed by A. K. Kariapper Notary and Mr. C. Esdaile.

[For Tracing see page 668.]



Scale of 8 Chains to an Inch.

Situation : Pallewelipitiya village in Medagam korale.

Preliminary plan 134.

Lot.	Name of Land.	Extent. A. R. P.
10	Indigahahena, Elpitiyehena, Tambalaketiychenyaya Helawattehena, Godehena	63 3 22

Sheets M ³ 54-62 & M ³ 55-63

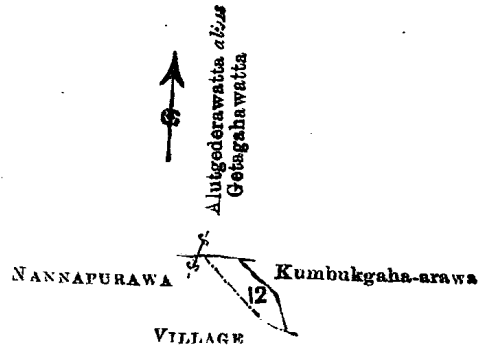
Surveyor-General's Office,
Colombo, May 26, 1906.

R. S. TEMPLETON,
for Surveyor-General.

III.
Preliminary plan 134.

Lot.	Name of Land.	Extent. A. R. P.
12	Dambagahagodahena <i>alias</i> Welwetiya	0 1 9

and bounded as follows : on the north by Alutgedarawatta *alias* Getagahawatta claimed by Alutgedara Kiriwante; on the east by Kumbukgaha-arawa claimed by Alutgedara Banda and others; on the south and west by the village limit of Nannapurawa.



Scale of 8 Chains to an Inch.

Situation : Pallewelipitiya village in Medagam korale.

Preliminary plan 134.

Lot.	Name of Land.	Extent. A. R. P.
12	Dambagahagodahena <i>alias</i> Welwetiya	0 1 9

Sheet M 54-62

Surveyor-General's Office,
Colombo, May 26, 1906.
2,505

R. S. TEMPLETON,
for Surveyor-General.
Uva S. O. 24-1906