

Ceylon Government Gazette

Published by Authority.

No. 6,132—FRIDAY, JULY 20, 1906.

PART I.—General: Minutes, Proclamations, Appointments, and General Government Notifications. | PART III.—Provincial Administration.
 PART II.—Legal and Judicial. | PART IV.—Land Settlement.
 PART V.—Mercantile, Marine, Municipal, Local, &c.

Separate paging is given to each Part in order that it may be filed separately.

Part IV. Land Settlement.

	PAGE		PAGE
Preliminary Notices	671	Final Orders	675

PRELIMINARY NOTICES.

Notice under "The Waste Lands Ordinances of 1897, 1899, 1900, and 1903."

TAKE notice, that unless within three months from the 20th day of July, 1906, the persons, if any, who claim any interest in the lands hereinafter mentioned, or in any one or more of such lands, make claim in person or in writing to the said lands or any of them, or to some interest therein, to H. O. Fox, Esq., Special Officer appointed under section 28 of "The Waste Lands Ordinances, 1897, 1899, 1900, and 1903," at his office at Hill House, Mutwal, Colombo:

Such Special Officer, in pursuance of the powers vested in him by the said Ordinances, will declare by writing under his hand that the said lands, or such of them as to which no claim has been made, are the property of the Crown.

H. O. Fox,
Special Officer.

Description of the Lands referred to.

The following lots situated in the village of Bibilemulla in the Medagam korale of the Wellassa division in the Province of Uva, as described in the annexed certified tracing:—

Preliminary plan 138.

Lot.	Name of Land.	Extent.		
		A.	R.	P.
1 ..	Helahenyaya, Walahena	58	3	5
2 ..	Maduwelketiyehenyaya	44	1	13
4 ..	Kitulgahalanda, Gomagodayaya	102	3	28
16 ..	Koswattapitiyadeniya	1	1	0
18 ..	Galandehena <i>alias</i> Galendelandakanatta Pandalu- mulla	30	1	11
47 ..	Maragahadowewetiya	0	2	13
55 ..	Hondagalamukalana.. .. .	39	0	39
		277	1	29

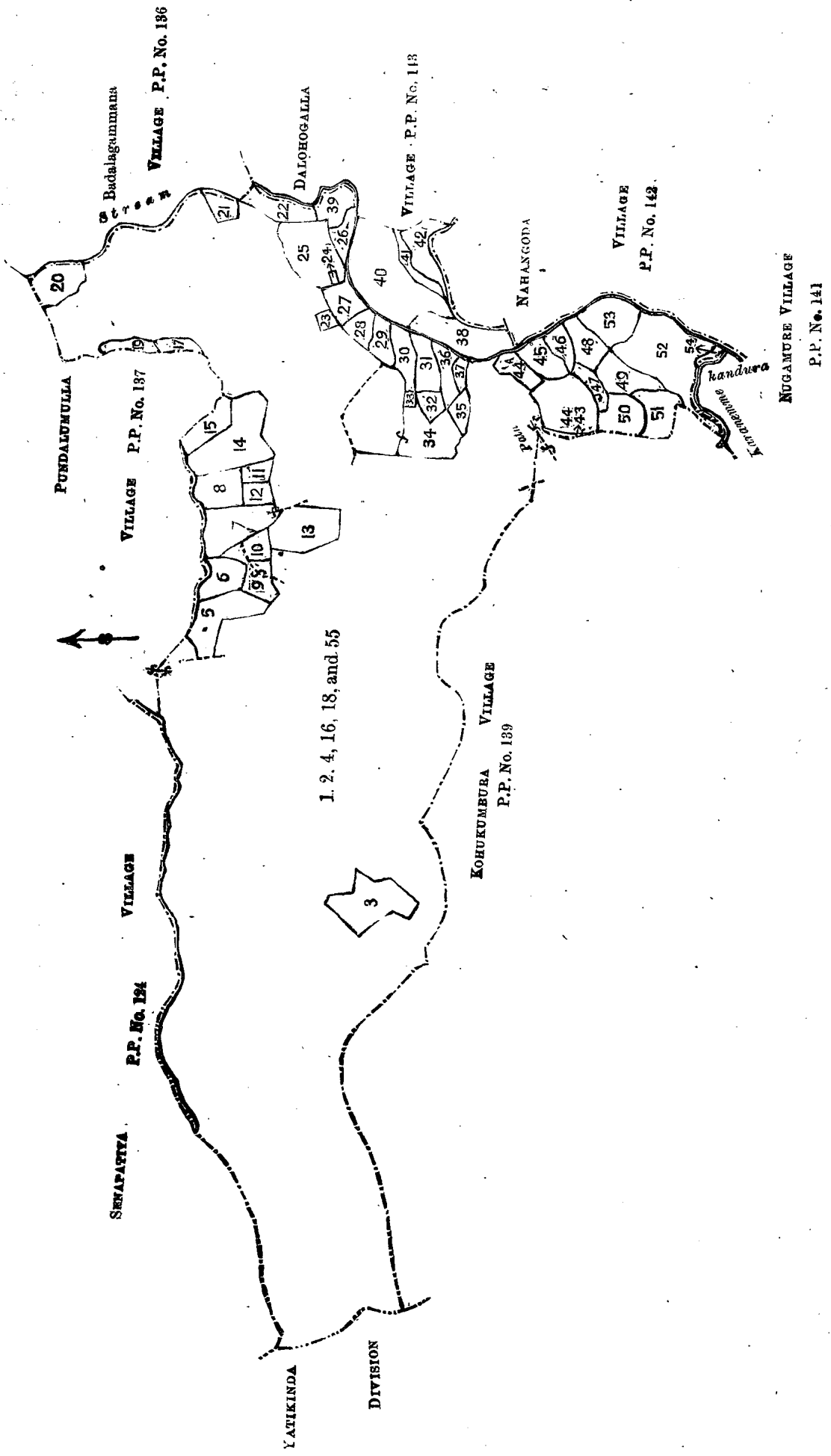
and bounded as follows : on the north by the village limit of Senapatiya, the village limit of Pundalumulla ; on the east by a stream (the village limit of Badalagammana), the village limit of Badalagammana, the village limit of Dalohogalla, the village limit of Nahangoda ; on the south by the Karanemmekandura (the village limit of Nugamure), the village limit of Kohukumbura ; on the west by the boundary of the Yatikinda division.

NOTE.—The following lots lying within the above boundaries are excluded from this notice, and their aggregate acreage of 98 acres 3 roods and 1 perch is not included in the acreage of 277 acres 1 rood and 29 perches given above:—

Preliminary plan 138.

Lot.	Name of Land.	Extent.		
		A.	R.	P.
3	Warakagahatennewatta	3	2	24
5	Helawatta	3	1	1
6	Lindakumburawatta	1	3	1
7	Medagedarawatta	2	3	28
8	Pahalawatta	1	3	32
9	Uvagedarawatta	1	3	6
10	Egodagedarawatta	0	3	33
11	Godiimmunewatta	0	2	26
12	Helagedarawatta	0	3	10
13	Landegedarawatta	3	1	24
14	Kawdellegedarawatta	4	2	31
15	Bussandagaha-arawa	1	1	13
17	Batugamma-arawa	0	2	34
19	Madugaha-arawa	0	3	14
20	Galketiyawatta	2	0	24
21	Rambukgahakumburewatta	1	0	26
22	Nainduarawa	1	3	20
23	Alutgedarawatta	0	1	16
24	Pansalapokuna	0	0	12
25	Viharewatta (T.P. 67,313 and excess)	3	3	8
26	Godigamuwearawa	1	0	4
27	Tatapalla-arawa	1	1	4
28	Nungahaira	1	0	35
29	Medaira	1	0	19
30	Godaira	1	2	9
31	Kudaira	1	2	18
32	Nilwatta	0	2	38
33	Kudawatta	0	0	33
34	Lekanwatta, Koswatta, Medagangodawatta	8	0	3
35	Moragaha-arawa	0	2	19
36	Mahaira	1	1	14
37	Hinarawa	0	2	4
38	Aluwedduarawa	2	2	33
39	Passarayaga-arawa <i>alias</i> Godakanuwearawa	1	3	31
40	Bubulewela	7	1	22
41	Kudaira	1	0	4
42	Galmaduwekumbura	2	1	23
43	Pallebadehena (part of T.P. 53,418)	0	0	20
44	Godakumburepitiya (part of T.P. 53,418)	4	0	5
44a	Godakumburepitiyehena (part of T.P. 53,418)	0	3	33
45	Beddebodaira	1	3	2
46	Medakumbura	1	1	1
48	Walakumbura	1	3	22
49	Maragahadowa	1	3	2
50	Gurandagahaira	1	3	7
51	Vetageyattaira	1	3	34
52	Tunira, Siyambalagahaira	7	1	0
53	Kosgahakumbura	2	3	10
54	Pahalawelawatta	0	1	9
		98	3	1

[For Tracing see page 673.]



Scale of 16 Chains to an Inch.

Situation : Bibilemulla village in Medagama korale.

Preliminary plan 138.

Lot.	Name of Land.	Extent.		
		A.	R.	P.
1	Helahenyaya, Walahena	58	3	5
2	Maduvelketiyehenyaya	44	1	13
4	Kitulgahalanda, Gomagodayaya	102	3	28
16	Koswattapitiyadeniya	1	1	0
18	Galandehena <i>alias</i> Galendelandakanatta Pandalu- mulla	30	1	11
47	Maragahadowewetiya	0	2	13
55	Hondagalamukalana	39	0	39
		277	1	29

Lots excluded.

3	Warakagahatennewatta	3	2	24
5	Helawatta	3	1	1
6	Lindakumburawatta	1	3	1
7	Medagedarawatta	2	3	28
8	Pahalawatta	1	3	32
9	Uvagedarawatta	1	3	6
10	Egodagedarawatta	0	3	33
11	Godaimunewatta	0	2	26
12	Helagedarawatta	0	3	10
13	Landedegarawatta	3	1	24
14	Kawdellegedarawatta	4	2	31
15	Bussandagaha-arawa	1	1	13
17	Batugammana arawa	0	2	34
19	Madugaha-arawa	0	3	14
20	Galketiawatta	2	0	24
21	Rambukgahakumburewatta	1	0	26
22	Nainduarawa	1	3	20
23	Alutgedarawatta	0	1	16
24	Pansalapokuna	0	0	12
25	Viharewatta (T.P. 67,313 and excess)	3	3	8
26	Godigamuwearawa	1	0	4
27	Tatapalla-arawa	1	1	4
28	Nungahaira	1	0	35
29	Medaira	1	0	19
30	Godaira	1	2	9
31	Kudaira	1	2	18
32	Nilwatta	0	2	38
33	Kudawatta	0	0	33
34	Lekanwatta, Koswatta, Medagangodawatta	8	0	3
35	Moragaha-arawa	0	2	19
36	Mahaira	1	1	14
37	Hinarawa	0	2	4
38	Aluweddu-arawa	2	2	33
39	Passarayaga-arawa <i>alias</i> Godakanuwa-arawa	1	3	31
40	Bubulewela	7	1	22
41	Kudaira	1	0	4
42	Galmaduwekumbura	2	1	23
43	Pallebadehena (part of T.P. 53,418)	0	0	20
44	Godakumburepitiya (part of T.P. 53,418)	4	0	5
44a	Godakumburepitiyehena (part of T.P. 53,418)	0	3	33
45	Beddebodaira	1	3	2
46	Medakumbura	1	1	1
48	Walakumbura	1	3	22
49	Maragahadowa	1	3	2
50	Gurandagahaira	1	3	7
51	Vetageyattaira	1	3	34
52	Tunira, Siyambalagahaira	7	1	0
53	Kosgahakumbura	2	3	10
54	Pahalawelawatta	0	1	9
		98	3	1

Sheets M₅₃³—61 and M₅₄³—62

FINAL ORDERS.

Order under Section 4, Sub-section (1), of "The Waste Lands Ordinances of 1897, 1899, 1900, and 1903," declaring Land to be Crown Property.

In the matter of the land commonly called or known as Galdolabedda (road reservation), situate in the village of Gonapinuwala in the Wellaboda pattu of the Galle District, in the Southern Province, and of "The Waste Lands Ordinances of 1897, 1899, 1900, and 1903."

WHEREAS in pursuance of section 1 of the said Ordinances it was duly notified on the 16th day of December, One thousand Nine hundred and Four, that if no claim to the land commonly called or known as Galdolabedda (road reservation), situate in the village of Gonapinuwala in the Wellaboda pattu of the Galle District in the Southern Province, containing in extent 1 rood and 15 perches, and shown as lot P 535 in preliminary plan No. 5,876 and in the annexed certified tracing therefrom, was made to J. G. Fraser, Esq., Special Officer appointed under section 28 of the said Ordinances within the period of three months from the date specified in such notice, such land would be deemed the property of the Crown and dealt with on account of the Crown (*vide* Notice No. 2,093:

And whereas (1) Kahawe Pematna Unnanse of Hikkaduwa Pansala, (2) Godamukevitanage Siman, (3) Godamukevitanage Aberan, (4) Godamukevitanage Coraneris, (5) Godamukevitanage Harmanis, all of Beratuduwa, made claim thereto, and whereas the said claimants have withdrawn their claims to the said land: I, Howard Orme Fox, Special Officer appointed under section 28 of the said Ordinances, under and by virtue of the powers vested in me in that behalf by section 4 of the said Ordinances, do hereby on this 12th day of April, 1906, order and declare, under section 4, sub-section (1), of the said Ordinances, that the said land, as more fully described herein below, is the property of the Crown.

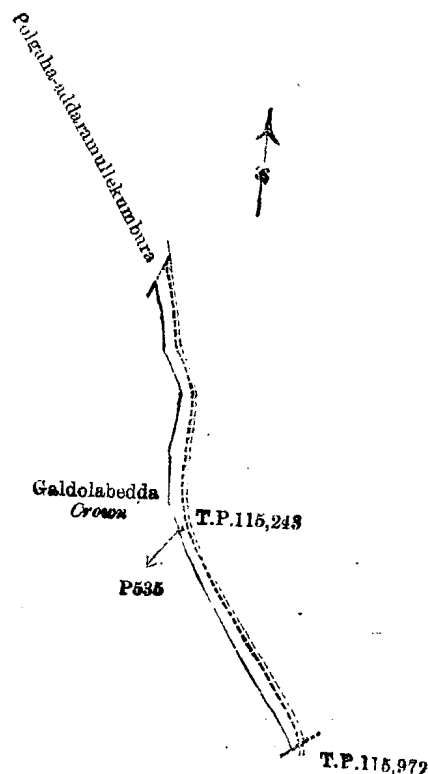
Description of the Land referred to.

The following lot situated in the village of Gonapinuwala in the Wellaboda pattu of the Galle District in the Southern Province, as described in the annexed certified tracing:—

Preliminary plan 5,876.

Lot.	Name of Land.	Extent.
		A. R. P.
P 535	Galdolabedda (road reservation)	0 1 15

and bounded as follows: on the north by Polgaha-addaramullakumbura claimed by M. Simon and others; on



Scale of 4 Chains to an Inch.

Situation: Gonapinuwala village in Wellaboda pattu.

Preliminary plan 5,876.

Lot.	Name of Land.	Extent.	
		A.	R. P.
P 535	Galdolabedda (road reservation)	0	1 15

Surveyor-General's Office,
Colombo, November 11, 1904.

R. S. TEMPLETON,
for Surveyor-General.

the east by land described in T. P. 115,243; on the south by T. P. 115,972; on the west by Galdolabedda belonging to the Crown.

April 12, 1906.
Galle S. O. 130

H. O. FOX,
Special Officer.

Order under Section 4 (1), of "The Waste Lands Ordinances of 1897, 1899, 1900, and 1903."

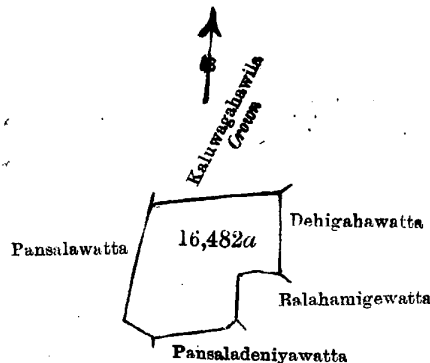
In the matter of the land commonly called or known as Dehigahapittaniya *alias* Kaluwagahawila, situate in the village of Midigama in the Weligam korale of the Matara District, in the Southern Province, and of "The Waste Lands Ordinances of 1897, 1899, 1900, and 1903."

WHEREAS in pursuance of section 1 of the said Ordinances it was duly declared and notified on the Second day of December, One thousand Nine hundred and Four, that if no claim to the land commonly called or known as Dehigahapittaniya *alias* Kaluwagahawila, situate in the village of Midigama in the Weligam korale of the Matara District, in the Southern Province, containing in extent 3 roods and 21 perches, and shown as lot 16,482a in preliminary plan No. 6,268, was made to J. G. Fraser, Special Officer appointed under section 28 of the said Ordinances within the period of three months from the date specified in the said notice, such land would be deemed the property of the Crown and dealt with on account of the Crown (*vide* Notice No. 2,091):

And whereas (1) Bolapage Sinno Appu of Midigama, (2) Bolapage Siyadoris of Midigama, (3) Bolapage Lokuhami of Midigama, (4) Malalagamagama Sameel Appu of Pussellawa in Gampola District, (5) Mahatantrige Hinni Appu of Midigama, (6) Kahandawedage Jonis Appu of Ahangama, (7) Don Tiloris Gunasila Jayawardana of Midigama, (8) Don Siyonis Gunasila Jayawardana of Midigama made claim thereto, and the said John George Fraser, Special Officer appointed under section 28 of the said Ordinances, made due inquiry into such claim; and whereas the said 1st, 2nd, 3rd, 4th, 5th and 6th claimants have withdrawn their claims to the said land; and whereas the said John George Fraser, Special Officer, and the 7th and 8th claimants have, with the consent of His Excellency the Governor, come to an agreement in writing concerning the said land, under section 4, sub-section (1), of the said Ordinances:

And whereas it was ordered that the said 7th claimant Don Tiloris Gunasila Jayawardana and 8th claimant Don Siyonis Gunasila Jayawardana, both of Midigama, should pay to the Assistant Government Agent at Matara a sum of Rupees Ten (Rs. 10), as purchase amount and survey fees for the said land on or before the 4th day of December, One thousand Nine hundred and Five:

And whereas the said 7th and 8th claimants have duly paid the said amount as ordered, the said 7th and 8th claimants are hereby declared to be the purchasers of the said land commonly called or known as Dehigahapittaniya *alias* Kaluwagahawila, situate in the village of Midigama in the Weligam korale of the Matara District, in the Southern Province, containing in extent 3 roods and 21 perches, shown as lot 16,482a



Scale of 4 Chains to an Inch.

Situation : Midigama village in Weligam korale.
Preliminary plan 6 268.

Lot.	Name of Land.	Extent.		
		A.	R.	P.
16,482a	Dehigahapittaniya <i>alias</i> Kaluwagahawila	0	3	21

Field sheet O ²⁴ _{35—36, 43—44} XXXVI.
I.

Surveyor-General's Office,
Colombo, April 27, 1906.

R. S. TEMPLETON,
for Surveyor-General.

in preliminary plan No. 6,268 and in the annexed certified tracing therefrom, and bounded as follows : on the north by Kaluwagahawila belonging to the Crown ; on the east by Dehigahawatta claimed by Don Siyonis de Silva and others, Ralahamigewatta claimed by Don Siyonis de Silva and others ; on the south by Pansaladeniyawatta claimed by Don Siyonis de Silva and others, Pansalawatta claimed by Devananda Unnanse ; and on the west by Pansalawatta claimed by Devananda Unnanse.

H. O. Fox,
Special Officer.

May, 12, 1906.

Matara S. O. 1,339

Order under Section 2 of "The Waste Lands Ordinances of 1897, 1899, 1900, and 1903," declaring Land to be Crown Property.

In the matter of the land commonly called or known as Pyrandawamukalana (P.P 1,380/7,256), situate in the village of Pyrandawa in the Yagam pattu of the Central Pitigal korale of the Chilaw District in the North-Western Province, and of "The Waste Lands Ordinances of 1897, 1899, 1900, and 1903."

THE notice required by section 1 of "The Waste Lands Ordinances of 1897, 1899, 1900, and 1903," having been duly published in manner prescribed by that section in respect of the above-named land (*vide* Notice No. 2,364), and no claim having been made to the said land or to any interest therein within the period of three months from the date specified in the said notice, I, Howard Orme Fox, Special Officer appointed under section 28 of the said Ordinances, under and by virtue of the powers vested in me in that behalf by section 2 of the said Ordinances, do hereby on this 11th day of May, 1906, order and declare that the said land, as more fully described herein below, situate in the village of Pyrandawa in the Yagam pattu of the Central Pitigal korale of the Chilaw District, in the North-Western Province, and shown as lot 4 in preliminary plan No. 76 and in the annexed certified tracing therefrom, and containing in extent 747 acres and 3 roods, is the property of the Crown.

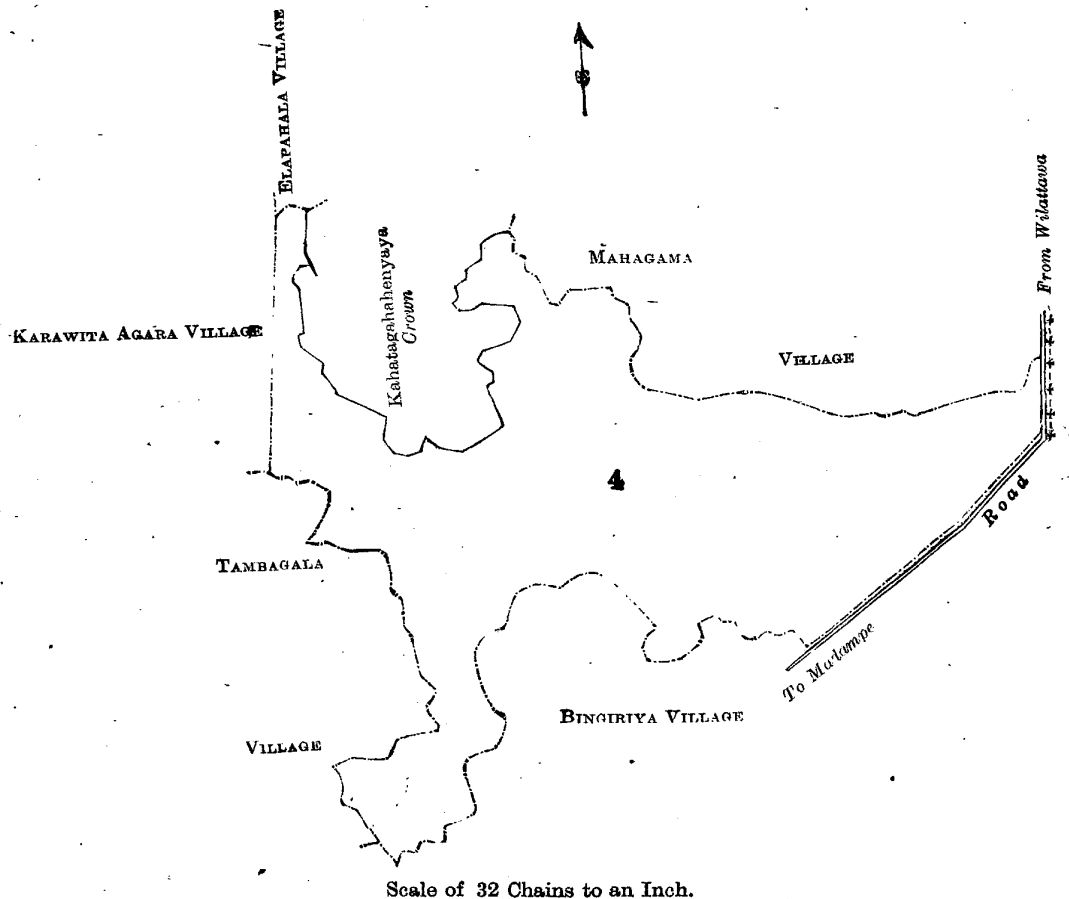
Description of the Land referred to.

The land commonly called or known as Pyrandawamukalana (P. P. 1,380/7,256), situated in the village of Pyrandawa in the Yagam pattu of the Central Pitigal korale of the Chilaw District, in the North-Western Province, containing in extent 747 acres and 3 roods, shown as lot 4 in preliminary plan No. 76 and in the annexed certified tracing therefrom, and bounded as follows : on the north by the village limit of Elapahala, Kahatagalahenyaya claimed by the Crown, the village limit of Mahagama ; on the east by the road from Vilattawa to Madampe ; on the south by the village limit of Bingiriya ; on the west by the village limit of Tam-bagala, the village limit of Karawita-agara.

H. O. Fox,
Special Officer.

The 11th day of May, 1906.

[For Tracing see page 678.]



Scale of 32 Chains to an Inch.

Situation: Pyrandawa village in Central Pitigal korale.

Rup Preliminary plan 76.

Lot.	Name of Land.	Extent. A. R. P.
4	Pyrandawamukalana (P. P. 1,380/7,256)	747 3 0
Sheets I 11 6-14, I 11 7-15, and I 11 23-31		

Surveyor-General's Office,
Colombo, December 21, 1905.

Chilaw S. O. 1

J. B. M. RIDOUT,
for Surveyor-General.

Order under Section 4, Sub-section (1), of "The Waste Lands Ordinances of 1897, 1899, 1900, and 1903," admitting Land to be Private Property.

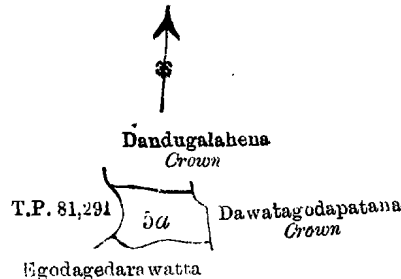
In the matter of the land commonly called or known as Dandugalahena, situate in the village of Dawatagama in the Dehiwinipalata korale of the Udukinda division, in the Province of Uva, and of "The Waste Lands Ordinances of 1897, 1899, 1900, and 1903."

WHEREAS in pursuance of section 1 of the said Ordinances it was duly notified on the 11th day of September, One thousand Nine hundred and Three, that if no claim to the land commonly called or known as Dandugalahena, situate in the village of Dawatagama in the Dehiwinipalata korale of the Udukinda division, in the Province of Uva, containing in extent 3 roods and 26 perches, and shown as lot 5a in preliminary plan No. 43 and in the annexed certified tracing therefrom, was made to J. G. Fraser, Special Officer appointed under section 28 of the said Ordinances within the period of three months from the date specified in such notice, such land would be deemed the property of the Crown and dealt with on account of the Crown (*vide* Notice No. 1,745):

And whereas Waragahawatte Weerasangili Durayallage Kirihattana of Dawatagama made claim thereto, and the aforesaid J. G. Fraser, Special Officer appointed under section 28 of the said Ordinances, made due inquiry into such claim, I, Howard Orme Fox, Special Officer appointed under section 28 of the said Ordinances, do hereby admit the claim of the said claimant to the said land, as more fully described herein below, under section 4, sub-section (1), of the said Ordinances.

Description of the Land referred to.

The land commonly called or known as Dandugalahena, situated in the village Dawatagama in the Dehiwinipalata korale of the Udukinda division, in the Province of Uva, containing in extent 3 roods and 26 perches, shown as lot 5a in preliminary plan No. 43 and in the annexed certified tracing therefrom, and



Scale of 8 Chains to an Inch.

Situation : Dawatagama village in Dehiwinipalata korale of Badulla District.

Preliminary plan 43.

Lot.	Name of Land.	Extent. A. R. P.
5a	Dandugalahena	0 3 26

Field sheet M $\frac{12}{2-10}$

Surveyor-General's Office,
Colombo, October 17, 1905.

R. S. TEMPLETON,
for Surveyor-General.

bounded as follows : on the north by Dandugalahena belonging to the Crown ; on the east by Dawatagodapatana belonging to the Crown ; on the south by Egodagedarawatta claimed by Bodigoda Paustino Perera and others ; and on the west by T. P. 81,291 (Liyaddewattekumbura).

May 12, 1906.
Uva S. O. 895

H. O. Fox,
Special Officer.

Order under Section 4, Sub-section (1), of "The Waste Lands Ordinances of 1897, 1899, 1900, and 1903," declaring Land to be Crown Property.

In the matter of the land commonly called or known as Dandugalahena, situate in the village of Dawatagama in the Dehiwinipalata korale of the Udukinda division, in the Province of Uva, and of "The Waste Lands Ordinances of 1897, 1899, 1900, and 1903."

WHEREAS in pursuance of section 1 of the said Ordinances it was duly notified on the 11th day of September, One thousand Nine hundred and Three, that if no claim to the land commonly called or known as Dandugalahena, situate in the village of Dawatagama in the Dehiwinipalata korale of the Udukinda division, in the Province of Uva, containing in extent 4 acres 3 roods and 34 perches, and shown as lot 5 in preliminary plan No. 43 and in the annexed certified tracing therefrom, was made to J. G. Fraser, Special Officer appointed under section 28 of the said Ordinances within the period of three months from the date specified in such notice, such land would be deemed the property of the Crown and dealt with on account of the Crown (*vide* Notice No. 1,745) :

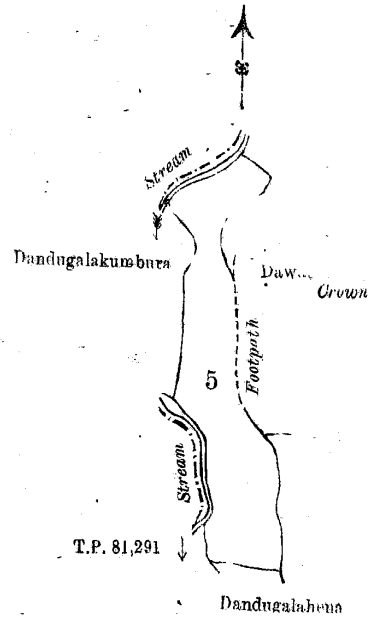
And whereas Waragahawatte Weerasangili Durayalage Kirihatana of Dawatagama made claim thereto, and whereas the said claimant has withdrawn his claim to the said land, I, Howard Orme Fox, Special Officer appointed under section 28 of the said Ordinances, under and by virtue of the powers vested in me in that behalf by section 4 of the said Ordinances, do hereby on this Twelfth day of May, 1906, order and declare, under section 4, sub-section (1), of the said Ordinances, that the said land, as more fully described herein below, is the property of the Crown.

Description of the Land referred to.

The land commonly called or known as Dandugalahena, situated in the village of Dawatagama in the Dehiwinipalata korale of the Udukinda division, in the Province of Uva, containing in extent 4 acres 3 roods and 34 perches, shown as lot 5 in preliminary plan No. 43 and in the annexed certified tracing therefrom, and bounded as follows : on the north by a stream ; on the east by Dawatagodapatana belonging to the Crown, a footpath, Dawatagodapatana belonging to the Crown ; on the south by Dandugalahena belonging to Waragahawatte Weerasangili Durayalage Kirihatana ; and on the west by T.P. 81,291 (Liyaddewattekumbura), a stream, Dandugalakumbura claimed by Dowegegara Punchi Hata and others.

May 12, 1906.

H. O. Fox,
Special Officer.



Scale of 8 Chains to an Inch.

Situation : Dawatagama village in Dehiwinipalata korale of Badulla District.

Preliminary plan 43.

Lot.	Name of Land.	Extent. A. R. P.
5	Dandugalahena	4 3 34

Surveyor-General's Office,
Colombo, October 17, 1905.
Uva S. O. 896

Field sheet M 12
2-10

R. S. TEMPLETON,
for Surveyor-General.

Order under Section 4, Sub-section (1), of "The Waste Lands Ordinances of 1897, 1899, 1900, and 1903," admitting Land to be Private Property

In the matter of the land commonly called or known as Himbutuwelhinnepatana *alias* Dambegollegoda situate in the village of Dambawinna in the Dambawinipalata korale of the Udukinda division, in the Province of Uva, and of "The Waste Lands Ordinances of 1897, 1899, 1900, and 1903."

WHEREAS in pursuance of section 1 of the said Ordinances it was duly notified on the 18th day of September, One thousand Nine hundred and Three, that if no claim to the land commonly called or known as Himbutuwelhinnepatana *alias* Dambegollegoda, situate in the village of Dambawinna in the Dambawinipalata korale of the Udukinda division, in the Province of Uva, containing in extent 7 acres and 15 perches, and shown as lot 11b in preliminary plan No. 59 and in the annexed certified tracing therefrom, was made to J. G. Fraser, Special Officer appointed under section 28 of the said Ordinances, within the period of three months from the date specified in such notice, such land would be deemed the property of the Crown and dealt with on account of the Crown (*vide* Notice No. 1,762) :

And whereas (1) Mr. Punchi Banda Dambawinne Basnayake Nilame of Dambawinna, (2) Mr. Robert Richard Dunuwila of Colombo, (3) Mr. H. E. Dambawinne, late Ratemahatmaya of Welimada, made claim thereto, and the aforesaid J. G. Fraser, Special Officer appointed under section 28 of the said Ordinances, made due inquiry into such claim; and whereas the said 1st and 3rd claimants have withdrawn their claims to the said land, I, Howard Orme Fox, Special Officer appointed under section 28 of the said Ordinances, with the consent of His Excellency the Governor, do hereby admit the claim of the said 2nd claimant to the said land, as more fully described herein below; under section 4, sub-section (1), of the said Ordinances.

Description of the Land referred to.

The following lot situated in the village of Dambawinna in the Dambawinipalata korale of the Udukinda division, in the Province of Uva, as described in the annexed certified tracing :—

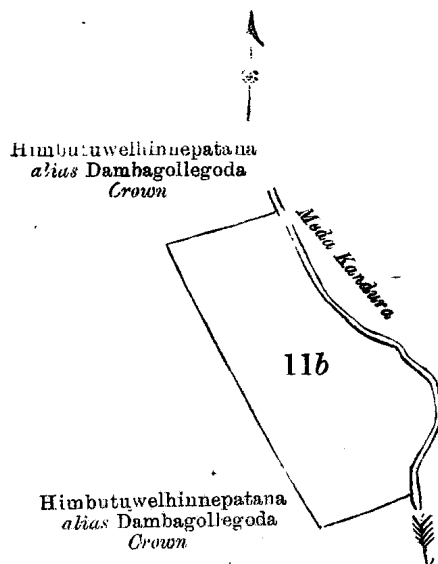
Preliminary plan 59.

Lot.	Name of Land.	Extent. A. R. P.
11b	Himbutuwelhinnepatana <i>alias</i> Dambegollegoda	7 0 15

and bounded as follows: on the north by Himbutuwelhinnepatana *alias* Dambegollegoda belonging to the Crown; on the east by the Medakandura; on the south and west by Himbutuwelhinnepatana *alias* Dambegollegoda belonging to the Crown.

H. O. Fox,
Special Officer.

May 12, 1906.



Scale of 8 Chains to an Inch.

Situation : Dambawinna village in Dambawinipalata of Udukinda division.

Lot.	Name of Land.	Extent. A. R. P.
11b	Himbutuwelhinnepatana alias Dambagollegoda	7 0 15

Surveyor-General's Office,
Colombo, April 20, 1906.
Uva S. O. 897

Field sheet M 11
24—32R. S. TEMPLETON,
for Surveyor-General.

**Order under Section 4, Sub-section (1), of "The Waste Lands Ordinances of 1897, 1899, 1900, and 1903,"
admitting Land to be Private Property.**

In the matter of the land commonly called or known as Himbutuwelhinnepatana *alias* Dambagollegoda, situate in the village of Dambawinna in the Dambawinipalata korale of the Udukinda division, in the Province of Uva, and of "The Waste Lands Ordinances of 1897, 1899, 1900, and 1903."

WHEREAS in pursuance of section 1 of the said Ordinances it was duly notified on the 18th day of September, One thousand Nine hundred and Three, that if no claim to the land commonly called or known as Himbutuwelhinnepatana *alias* Dambagollegoda, situate in the village of Dambawinna in the Dambawinipalata korale of the Udukinda division, in the Province of Uva, containing in extent 51 acres and 22 perches, and shown as lot 11c in preliminary plan No. 59 and in the annexed certified tracing therefrom, was made to J. G. Fraser, Special Officer appointed under section 28 of the said Ordinances, within the period of three months from the date specified in such notice, such land would be deemed the property of the Crown and dealt with on account of the Crown (*vide* Notice No. 1,762):

And whereas (1) Mr. Punchi Banda Dambawinne Basnayaka Nilame of Dambawinna, (2) Mr. Robert Richard Dunuwila of Colombo, (3) Mr. H. E. Dambawinne, late Ratemahatmaya of Welimada made claim thereto, and the said J. G. Fraser, Special Officer appointed under section 28 of the said Ordinances, made due inquiry into such claim; and whereas the said 1st and 2nd claimants have withdrawn their claims to the said land, I, Howard Orme Fox, Special Officer appointed under section 28 of the said Ordinances, with the consent of His Excellency the Governor, do hereby admit the claim of the said 3rd claimant to the said land, as more fully described herein below, under section 4, sub-section (1), of the said Ordinances.

Description of the Land referred to.

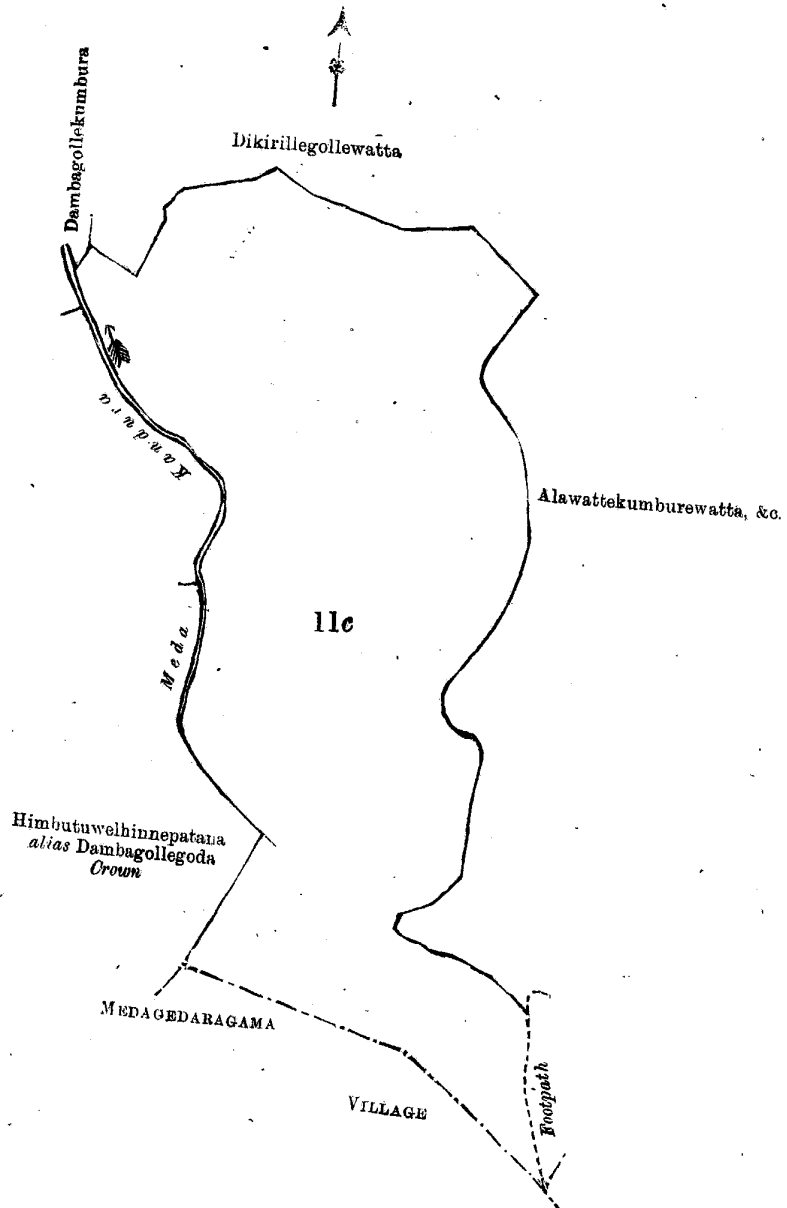
The following lot situated in the village of Dambawinna in the Dambawinipalata korale of the Udukinda division, in the Province of Uva, as described in the annexed certified tracing:—

Lot.	Name of Land.	Extent. A. R. P.
11c	Himbutuwelhinnepatana <i>alias</i> Dambagollegoda	51 0 22

and bounded as follows: on the north by Dambagollekumbura claimed by Mr. H. E. Dambawinne, late Ratemahatmaya, Dikirigollewatta claimed by Mr. H. E. Dambawinne, late Ratemahatmaya and others; on the east by Alawattekumburewatta, &c., claimed by Mr. H. E. Dambawinne, late Ratemahatmaya, and others, a footpath; on the south by the village limit of Medagedaragama; on the west by Himbutuwelhinnepatana *alias* Dambagollegoda belonging to the Crown, the Medakandura.

H. O. Fox,
Special Officer.

May 12, 1906.



Scale of 8 Chains to an Inch.

Situation : Dambawinna village in Dambawinipalata of Udukinda division.

Preliminary plan 59.

Lot.	Name of Land.	Extent. A. R. P.
11c	Himbutuwelhinnepatana <i>alias</i> Dambagollewatta	51 0 22

Field sheet M₂₄₋₃₂¹¹

Surveyor-General's Office,
Colombo, April 20, 1906.
Uva S. O. 898

R. S. TEMPLETON,
for Surveyor-General.

Order under Section 4, Sub-section (1), of "The Waste Lands Ordinances of 1897, 1899, 1900, and 1903," admitting Lands to be Private Property.

In the matter of the lands commonly called or known as Dimbulgashulahepatana, situate in the vill of Dambawinna in the Dambawinipalata korale of the Udukinda division, in the Province of Uva, and of "The Waste Lands Ordinances of 1897, 1899, 1900, and 1903."

WHEREAS in pursuance of section 1 of the said Ordinances it was duly notified on the 18th day of September, One thousand Nine hundred and Three, that if no claim to the lands commonly called or known as Dimbulgashulahepatana, situate in the village of Dambawinna in the Dambawinipalata korale of the Udukinda division, in the Province of Uva, containing in extent 4 acres and 17 perches, and shown as lots 2a and 2b in preliminary plan No. 59 and in the annexed certified tracings therefrom, was made to J. G. Fraser, Special Officer appointed under section 28 of the said Ordinances, within the period of three months from the date specified in such notice, such lands would be deemed the property of the Crown and dealt with on account of the Crown (*vide* Notice No. 1,762):

And whereas Mr. H. E. Dambawinne of Welimada made claim thereto, and the said J. G. Fraser, Special Officer appointed under section 28 of the said Ordinances, made due inquiry into such claim, I, Howard Orme Fox, Special Officer appointed under section 28 of the said Ordinances, with the consent of His Excellency the Governor, do hereby admit the claim of the said claimant to the said land, as more fully described herein below, under section 4, sub-section (1), of the said Ordinances.

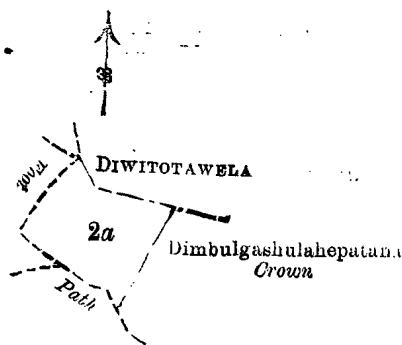
Description of the Lands referred to.

The following lots situated in the village of Dambawinna in the Dambawinipalata korale of the Udukinda division, in the Province of Uva, as described in the annexed certified tracings:—

I.

Lot.	Preliminary plan 59. Name of Land.	Extent.
2a	Dimbulgashulahepatana	2 0 2

and bounded as follows: on the north by the village limit of Diwitotawela, on the east by Dimbulgashulahe-



Scale of 8 Chains to an Inch.

Situation: Dambawinna village in Dambawinipalata of Udukinda division.

Lot.	Preliminary plan 59. Name of Land.	Extent.
2a	Dimbulgashulahepatana	2 0 2

Field sheet M 11
24-32

Surveyor-General's Office,
Colombo, April 20, 1906.

R. S. TEMPLETON,
for Surveyor-General.

patana belonging to the Crown, on the south by a footpath, and on the west by a footpath.

II.

Lot.	Preliminary plan 59. Name of Land.	Extent.
2b	Dimbulgashulahepatana	2 0 15

and bounded as follows: on the north by Dimbulgashulahepatana belonging to the Crown, on the east and south by a footpath, and on the west by a minor road.

May 3, 1906.

H. O. Fox,
Special Officer.



Scale of 8 Chains to an Inch.

Situation : Dambawinna village in Dambawinipalata of Udukinda division.

Preliminary plan 59.

Lot.	Name of Land.	Extent. A. R. P.
26	Dimbulgashulahepatana	2 0 15

Field sheet M ¹¹₂₄₋₃₂

Surveyor-General's Office,
Colombo, April 20, 1906.
Uva S O. 899

R. S. TEMPLETON,
for Surveyor-General.

Order under section 4, sub-section (1) of "The Waste Lands Ordinance of 1897, 1899, 1900, and 1903," declaring Land to be Crown Property.

In the matter of the land commonly called or known as Jambugahahenamukalana, situate in the village of Welimaluwa in the Meda pattu of the Nawadun korale of the Ratnapura District, in the Province of Sabaragamuwa, and of "The Waste Lands Ordinances of 1897, 1899, 1900, and 1903."

WHEREAS in pursuance of section 1 of the said Ordinances it was duly notified on the 1st day of May, One thousand Nine hundred and Three, that if no claim to the land commonly called or known as Jambugahahenamukalana, situate in the village of Welimaluwa in the Meda pattu of the Nawadun korale in the Ratnapura District, in the Province of Sabaragamuwa, containing in extent 235 acres 1 rood and 11 perches, and shown as lot 7 in preliminary plan No. 14 and in the annexed certified tracing therefrom, was made to the Government Agent of the Province of Sabaragamuwa within the period of three months from the date specified in such notice, such land would be deemed the property of the Crown and dealt with on account of the Crown (*vide* Notice No. 1,489):

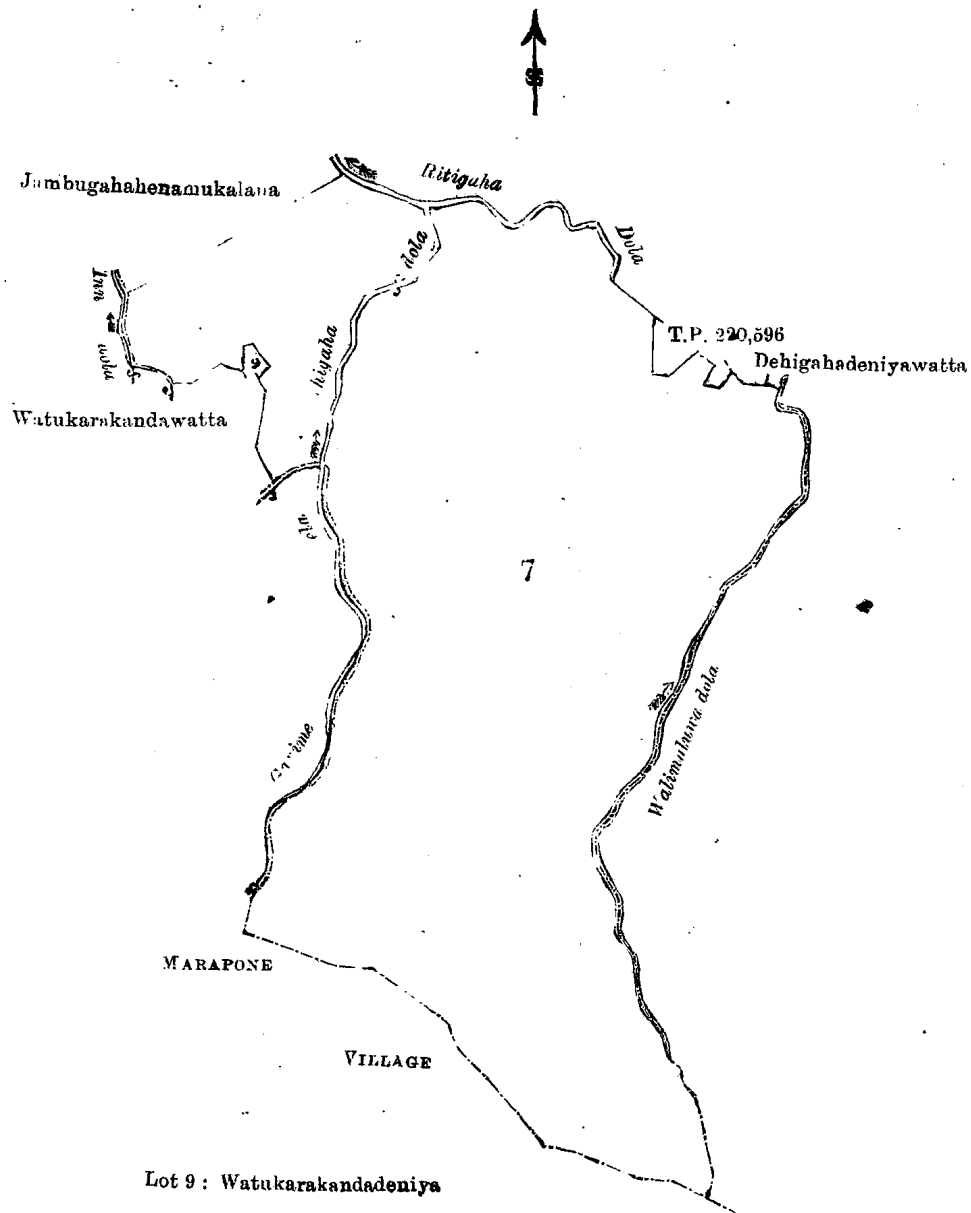
And whereas Watutantrige Simon Alwis of Darley road, Colombo, made claim thereto; and whereas the said claimant has withdrawn his claim to the said land, the Government Agent of the Province of Sabaragamuwa, under and by virtue of the powers vested in me in that behalf by section 4 of the said Ordinance No. 1 of 1899, do hereby on this 19th day of June, 1906, order and declare, under section 4, sub-section (1), of the said Ordinances, that the said land, as more fully described herein below, is the property of the Crown.

Description of the Land referred to.

The land commonly called or known as Jambugahahenamukalana, situate in the village of Welimaluwa in the Meda pattu of the Nawadun korale of the Ratnapura District, in the Province of Sabaragamuwa, containing in extent 235 acres 1 rood and 11 perches, and shown as lot 7 in preliminary plan No. 14 and in the annexed certified tracing therefrom, and bounded as follows: on the north by Jambugahahenamukalana belonging to Wattukarage Sanchi and others, the Ritigahadola, T.P. 220,596, Dehigahadeniyawatta claimed by Alwis and others; on the east by the Welimaluwadola, the village limit of Marapone; on the south the village limit of Marapone; and on the west by the Ganine-ela, Watukarakandawatta claimed by K. Dingiri, Watukarakandadeniya claimed by ditto, the Tundola.

Ratnapura Kachcheri,
June 19, 1906.

R. B. HELLINGS,
Government Agent.



Scale of 16 Chains to an Inch.

Situation : Welimaluwa village in Ratnapura District.

Preliminary plan 14.

Lot.	Name of Land.	Extent. A. R. P.
7	Jambugahahenamukalana	235 1-11

Field sheet L ²⁴ 7—8, 15—16

Order under Section 4, Sub-section (1), of "The Waste Lands Ordinances of 1897, 1899, 1900, and 1903," admitting Land to be Private Property.

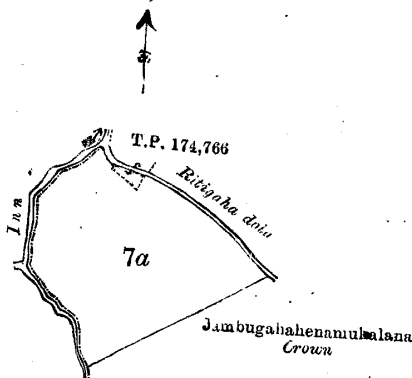
In the matter of the land commonly called or known as Jambugahahenamukalana, situate in the village of Welimaluwa in the Meda pattu of the Nawadun korale of the Ratnapura District, in the Province of Sabaragamuwa, and of "The Waste Lands Ordinances of 1897, 1899, 1900, and 1903."

WHEREAS in pursuance of section 1 of the said Ordinances it was duly notified on the 1st day of May, One thousand Nine hundred and Three, that if no claim to the land commonly called or known as Jambugahahenamukalana, situate in the village of Welimaluwa in the Meda pattu of the Nawadun korale of the Ratnapura District, in the Province of Sabaragamuwa, containing in extent 29 acres and 20 perches, and shown as lot 7a in preliminary plan No. 14 and in the annexed certified tracing therefrom, was made to the Government Agent of the Province of Sabaragamuwa within the period of three months from the date specified in such notice, such land would be deemed the property of the Crown and dealt with on account of the Crown (*vide* Notice No. 1,489):

And whereas Watutantrige Simon Alwis of Darley road, Colombo, made claim thereto, and the Government Agent of the Province of Sabaragamuwa made due inquiry into such claim; he, with the consent of His Excellency the Governor, does hereby admit the claim of the said claimant to the said land, as more fully described herein below, under section 4, sub-section (1), of the said Ordinances.

Description of the Land referred to.

The land commonly called or known as Jambugahahenamukalana, situate in the village of Welimaluwa, in the Meda pattu of the Nawadun korale of the Ratnapura District, in the Province of Sabaragamuwa, containing in extent 29 acres and 20 perches, and shown as lot 7a in preliminary plan No. 14 and in the annexed certified



Scale of 16 Chains to an Inch.

Situation: Welimaluwa village in Ratnapura District.

Preliminary plan 14.

Lot.	Name of Land.	Extent. A. R. P.
7a	Jambugahahenamukalana	29 0 20

Field Sheet L 24
7—8, 15—16

Surveyor-General's Office,
Colombo, June 13, 1906.

C. MEADEN,
for Surveyor-General.

tracing therefrom, and bounded as follows: on the north by the Ritigahadola, on the east by Jambugahahenamukalana belonging to the Crown; on the south by Jambugahahenamukalana belonging to the Crown, the Tundola, and on the west by the Tundola.

Ratnapura Kachcheri,
June 19, 1906.

R. B. HELTINGS,
Government Agent.

[Order under Section 2 of "The Waste Lands Ordinances of 1897, 1899, and 1900" declaring Lands to be Crown Property.]

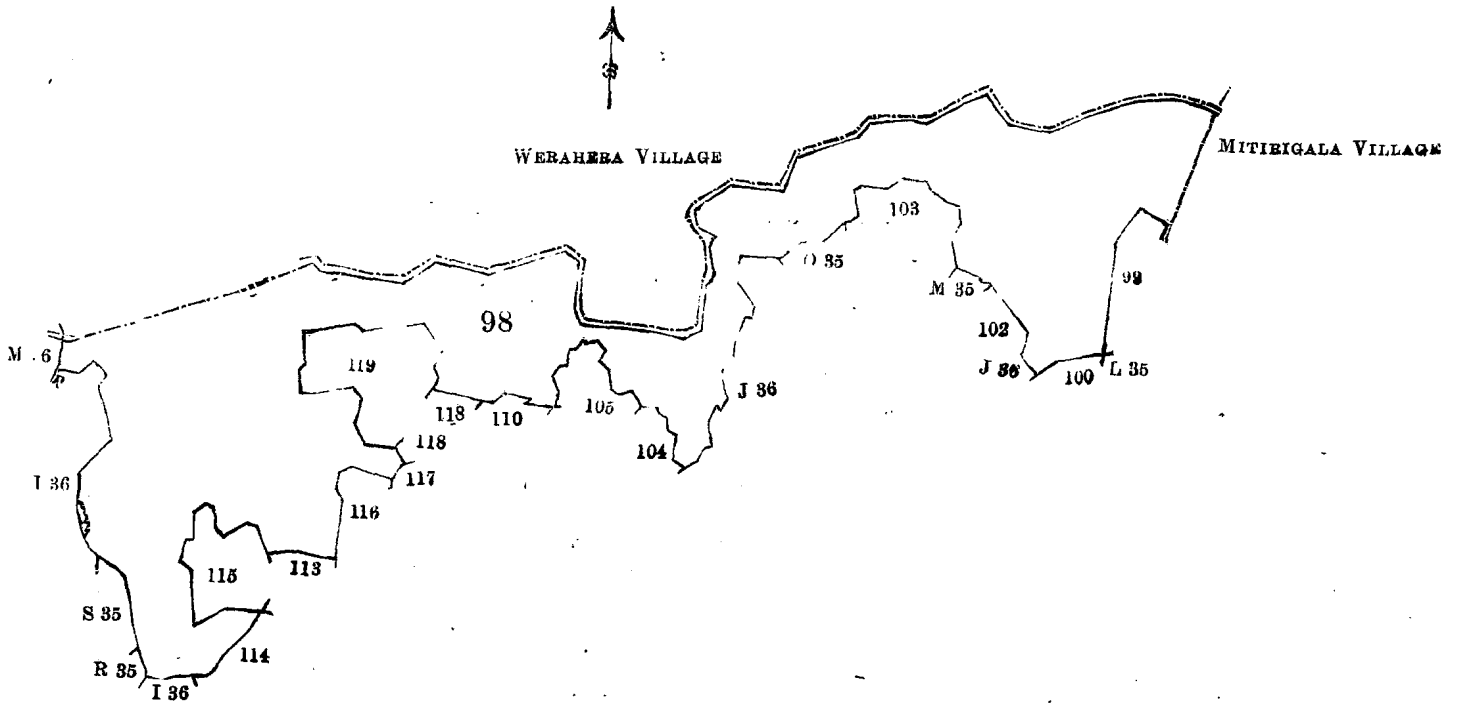
In the matter of the lands commonly called and known as Horakanda or Kekirihenekanda, Dambakanda, and Dombagahalanda or Timbirigahalanda, lots 98, 120, and 138 in B. S. Plan No. 19, situate in the village of Ganihigama in Gangaboda pattu of Siyane Korale East of the Colombo District, in the Western Province, and of "The Waste Lands Ordinances of 1897, 1899, and 1900."

THE notice required by section 1 of "The Waste Lands Ordinances of 1897, 1899, and 1900," having been duly published in manner prescribed by that section in respect of the above-named lands (*vide* Notice No. 2,346 of 8th December, 1905), and no claim having been made to the said lands or to any interest therein within the period of three months from the date specified in the said notice, I, Charles Thomas Doyne Vigors, Acting Government Agent of the Western Province, under and by virtue of the powers vested in me in that behalf by section 2 of the said Ordinances, do hereby on this Fourteenth day of June, 1906, order and declare that the said land, as more fully described herein below, situate in the village of Ganihigama in Gangaboda pattu of Siyane Korale East of the Colombo District, in the Western Province, and shown as lots 98, 120, and 138 in block survey Plan No. 19 and in the annexed tracings therefrom, containing in extent 29 acres and 3 roods, 15 acres and 12 perches, and 3 roods and 20 perches respectively, are the property of the Crown.

Description of the Lands.

Lands referred to above situated in the village Ganihigama in Gangaboda pattu of Siyane Korale East in the District of Colombo of the Western Province, as shown in block survey plan No. 19 annexed:—

1. Lot No. 98 known as Horakanda or Kekirihenekanda, containing in extent 29 acres and 3 roods; bounded on the north by the boundary of the village Werahera; on the east by the boundary of the village Mitirigala, lot No. 99 called Horakandewatta sold to Ilandaridewage Coranisa, and lot L 35 called Hondaporagahawatta sold to Ilandaridewage Kiribaba; on the south by lot No. 100 called Hondaporagahawatta sold to Ilandaridewage Kiribaba, lot J 36 called Hondaporagahawatta belonging to Ilandaridewage Dingiriya and others, lot No. 102 called Hondaporagahawatta *alias* Horakande sold to Ilandaridewage Kiribaba, lot M 35 called Hondaporagahawatta belonging to Ilandaridewage Weluma, lot 103 called Hondaporagahawatta sold to Ilandaridewage Coranisa, lot O 35 called Hondaporagahawatta sold to Ilandaridewage Pilochchia, lot 104 called Kekirihenkanda *alias* Jambughawatta, lot 105 called Kekirihenkanda sold to Kiriponege Utiya, lot P 35 called Kekirihenkanda sold to Ilandaridewage Sinchiya, lot 110 called Kekirihenkanda sold to Ilandaridewage Sinchiya,



Scale of 8 Chains to an Inch.

Situation: Ganihigama village in Siyane Korale East.

Preliminary plan 19.

Lot.	Name of Land.	Extent.		
		A.	R.	P.
98	Horakanda and Kekirihenkanda	29	3	0

Reference to Boundaries.

M 36 ..	Marawepansalakumbura, &c.	118 ..	Kekirihenkanda
I 36 ..	Dunumadalagahawatta, &c.	110 ..	Kekirihenkandawatta
S 35 ..	Kajugahawatta	105 ..	Kekirihenkanda
R 35 ..	Do.	104 ..	Kekirihenkanda or Jambugahawatta
I 36 ..	Dunumadalagahawatta	J 36 ..	Hondaporagahawatta
114 ..	Kekirihenkanda <i>alias</i> Kahatagahawatta	O 35 ..	Do.
115 ..	Kekirihenkanda	103 ..	Do.
113 ..	Do.	M 35 ..	Do.
116 ..	Kekirihenkanda <i>alias</i> Annasikotuwa-watta	102 ..	Hondaporagahawatta <i>alias</i> Horakanda
117 ..	Kekirihenkanda or Galbodawatta	J 36 ..	Do.
118 ..	Kekirihenkanda	100 ..	Do.
119 ..	Kekirihenkanda or Galbodawatta	L 35 ..	Do.
		99 ..	Horakanda

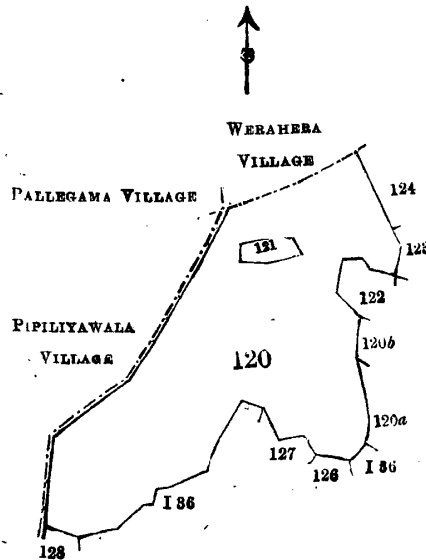
Surveyor-General's Office,
Colombo, May 4, 1906.

Field sheet L 17—18, 25—26

R. S. TEMPLETON,
for Surveyor-General.

lot 118 called Kekirihenkanda sold to Ilandaridewage Sinchiya, lot 119 called Kekirihenkanda *alias* Galabodawatta sold to Walimunidewage Sidorisa Weda, lot 117 called Kekirihenkanda *alias* Galabodawatta sold to Ilandaridewage Sinchiya, lot 116 called Kekirihenkanda *alias* Annasikotuwa-watta sold to Ilandaridewage Pilippuwa, lot 113 called Kekirihenkanda sold to Kiriponege Babanisa, lot 115 called Kekirihenkanda sold to Ilandaridewage Pilippuwa, lot 114 called Kekirihenkanda *alias* Kahatagahawatta belonging to Ilandaridewage Sinchiya, and lot I 36 called Lunumadalagahawatta, &c., belonging to Ilandaridewage Esa and others; and on the west by lots R 35 and S 35 called Kajugahawatta sold to Ilandaridewage Pilippuwa, lot I 36 called Lunumadalagahawatta, &c., belonging to Ilandaridewage Esa and others, and lot M 36 called Marawepansalakumbura belonging to the Marawepansala.

2. Lot No. 120 called Dambakanda, containing in extent 17 acres and 1 rood, exclusive of lot 121 called Dambakanda, containing in extent 1 rood and 7 perches, belonging to Ilandaridewage Podia; bounded on the north by the boundary of the village Werahera; on the east by lot 124 called Dombakanda *alias* Kelagahawatta sold to Samarasundara Seneviratne Ganepola Appuhamilage Don Thegis, Police Vidane, lot 123 called Dombakanda *alias* Kelagahawatta sold to Ilandaridewage Davitha, lot 122 called Dombakanda sold to Dunasinhe-



Scale of 8 Chains to an Inch.

Situation: Ganihigama village in Siyane Korale East.

Preliminary plan 19.

Lot.	Name of Land.	Extent.
		A. R. P.
120 ..	Dambakanda	15 0 12
	<i>Lot excluded.</i>	
121 ..	Dambakanda	0 1 7

Reference to Boundaries.

128 Dambakanda	120a Dambagahakanda
I 36 Dunumadalagahawatta	120b Dambagahakandawatta
127 Dambakanda <i>alias</i> Galabodawatta	122 Dambakanda
126 Dambakanda	123 Dambakanda <i>alias</i> Kelagahawatta
I 36 Dunumadalagahawatta	124 Do.

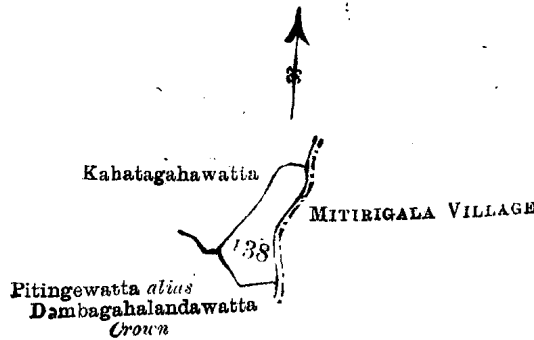
Field sheets L 17—18, 25—26 & L 33—34, 41—42

Surveyor-General's Office,
Colombo, May 4, 1906.

R. S. TEMPLETON,
for Surveyor-General.

dewage Nadorisa, lot 120b called Dambagahakandawatta belonging to the Crown, lot 120a called Dambagahakanda belonging to the Crown, and lot I 36 called Lunumadalagahawatta, &c., belonging to Ilandaridewage Esa and others; on the south by lot 126 called Dombakanda sold to Kalanchidewage Sinchiya, lot 127 called Dambakanda *alias* Galabodawatta belonging to Ilandaridewage Podiya and Karanisa, lot 128 called Dambakanda, belonging to Manadewage Thonchia, and on the west by the boundary of the village Pallegama.

3. Lot No. 138 called Dombagahalanda or Timbirigahalanda, containing in extent 3 roods and 20 perches; bounded on the north and west by lot V 36 called Kahatagahawatta belonging to Ilandaridewage



Scale of 8 Chains to an Inch.

Situation : Ganihigama village in Siyane Korale East.

Preliminary plan 19.

Lot.	Name of Land.	Extent. A. R. P.
138	Dambagahalanda or Timbirigahalanda	0 3 20

Field sheet L 33—34, 41—42

Surveyor-General's Office,
Colombo, May 4, 1906.

R. S. TEMPLETON,
for Surveyor-General.

Baba and others; on the east by the boundary of the village Mitirigala; and on the south by lot No. 139 called Patingewatta *alias* Dombagahalanda belonging to Ilandaridewage Baba.

The Colombo Kacheheri,
The 14th day of June, 1906.

C. D. VIGORS,
Acting Government Agent, Western Province.

Order under Section 4, Sub-section (1), of "The Waste Lands Ordinances, of 1897, 1899, 1900, and 1903," admitting Land to be Private Property.

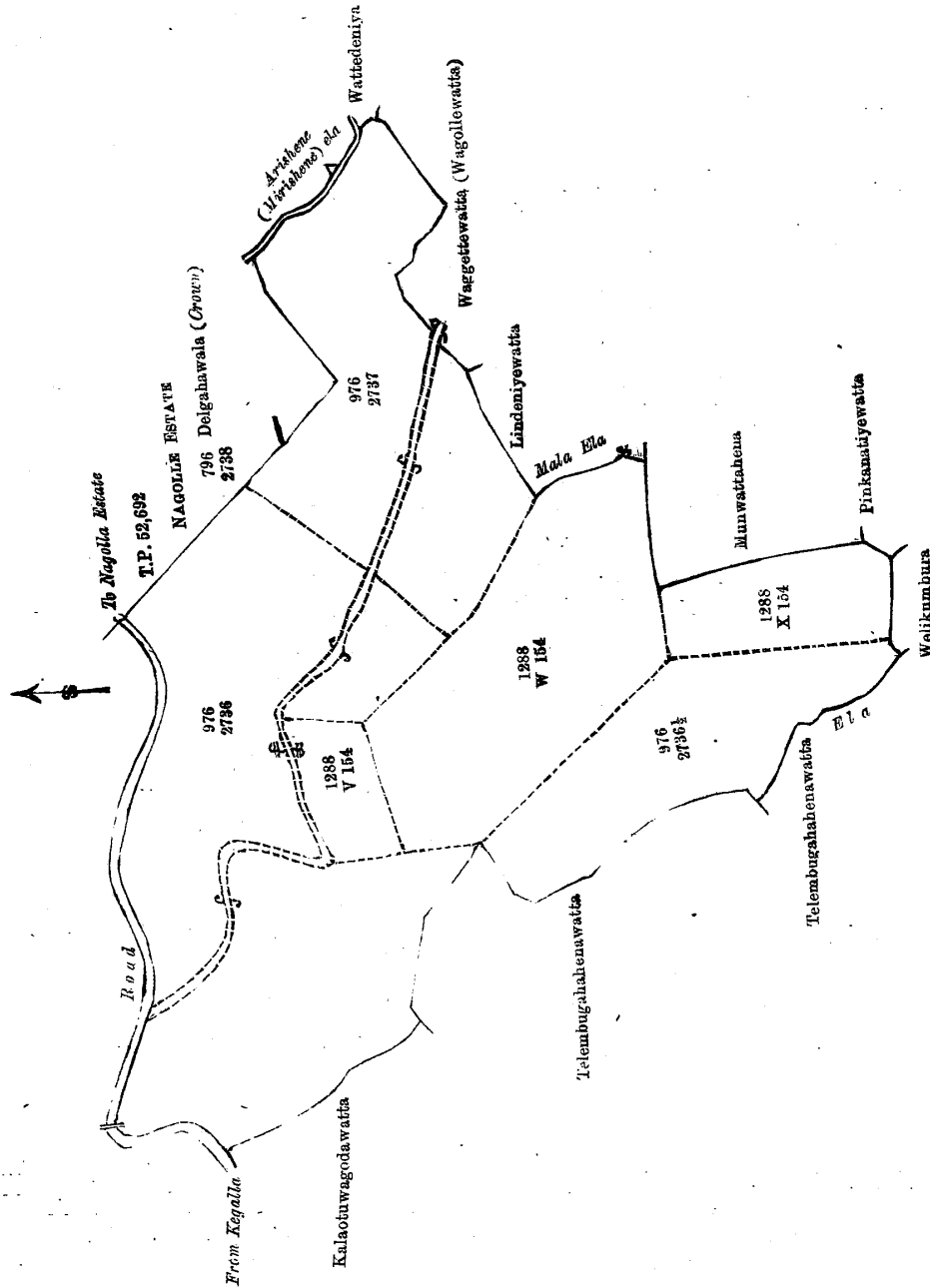
In the matter of the land commonly called or known as Nagollahena, situate in the village of Madeiyawa of the Deyaladahamuna pattuwa in the Kinigoda korale of the Kegalla District, in the Province of Sabaragamuwa, and of "The Waste Lands Ordinances, 1897, 1899, 1900, and 1903."

WHEREAS in pursuance of section 1 of the said Ordinances it was duly notified on the 25th day of May, One thousand Nine hundred and Three, that if no claim to the land commonly called or known as Nagollahena, situate in the village of Madeiyawa of the Deyaladahamuna pattuwa in the Kinigoda korale of the Kegalla District, in the Province of Sabaragamuwa, containing in extent 4 acres 1 rood and 4 perches, and shown as lot 2,737 in preliminary plan No. 976 and in the annexed certified tracing therefrom, was made to the Assistant Government Agent of the District of Kegalla, within the period of three months from the date specified in such notice, such land would be deemed the property of the Crown and dealt with on account of the Crown (*vide* Notice No. 1,529):

And whereas Baksumiya Abdul Subhan of Kegalla made claim thereto, and the Assistant Government Agent for the Kegalla District, in the Province of Sabaragamuwa, made due inquiry into such claim; he does hereby admit the claim of the said claimant to the said land, excluding the bridle path passing through the said land, as more fully described herein below, under section 4, sub-section (1), of the said Ordinances.

Description of the Land referred to.

The land commonly called or known as Nagollahena, situate in the village of Madeiyawa of the Deya, ladamuna pattuwa in the Kinigoda korale of the Kegalla District, in the Province of Sabaragamuwa—containing in extent 4 acres 1 rood and 4 perches, and shown as lot 2,737 in preliminary plan No. 976, and in the



Situation : Madeiyawa village in Deyaladahamuna pattu of Kinigoda korale.

Preliminary plan 976.

Lot.	Name of Land.	Extent.		
		A.	R.	P.
2736	Nagollamukalana	0	1	0
2736 1/2	Do.	2	2	32
2737	Nagollaheua	4	1	4

Preliminary plan 1,288.

Lot.	Name of Land.	Extent.		
		A.	R.	P.
V 154	Nagollamukalana	0	2	22
W 154	Do.	3	3	38
X 154	Do.	1	1	0

Surveyor-General's Office,
Colombo, November 26, 1902.

P. D. WARREN,
for Surveyor-General.

annexed certified tracing therefrom, and bounded as follows: on the north by Nagolla estate, T.P. 52,692 claimed by J. P. Salgado, Delgahawala (P.P. 976/2,738) claimed by the Crown, and Arishena (Mirishena) ela; on the east by Wattedeniya claimed by Tuan, Waggettewatta (Wagollewatta) claimed by Ukkuwa; on the south by Waggettewatta (Wagollewatta) claimed by Ukkuwa, Lindeniye-watta claimed by A. M. Jala and Nagollamukalana (P.P. 1,288/W154) claimed by W. A. G. de Mel; on the west by Nagolle-mukalana (P.P. 976/2,736) claimed by the Crown.

M. STEVENSON,
Assistant Government Agent.

Kegalla Kachcheri,
May 30, 1906.

**Order under Section 4, sub-section (1), of "The Waste Lands Ordinances of 1897, 1899, 1900, and 1903,"
declaring Land to be Crown Property.**

In the matter of the land commonly called or known as Nagollamukalana, situate in the village of Madeiyawa of the Deyaladahamuna pattuwa in the Kinigoda korale of the Kegalla District, in the Province of Sabaragamuwa, and of "The Waste Lands Ordinances, 1897, 1899, 1900, and 1903."

WHEREAS in pursuance of section 1 of the said Ordinances it was duly notified on the 25th day of May, One thousand Nine hundred and Three, that if no claim to the land commonly called or known as Nagollamukalana, situate in the village of Madeiyawa of the Deyaladahamuna pattuwa in the Kinigoda korale in the Kegalla District, in the Province of Sabaragamuwa, containing in extent 16 acres 3 roods and 12 perches, and shown as lot 2,736 in preliminary plan No. 976 and in the annexed certified tracing therefrom, was made to the Assistant Government Agent of the District of Kegalla, within the period of three months from the date specified in such notice, such land would be deemed the property of the Crown and dealt with on account of the Crown (*vide* Notice No. 1,529):

And whereas (1) Ranatun Mudiyanse-lage Odiris Appuhami, (2) Widanelage Aloysius Gabriel de Mel-both of Kegalla, (3) Rambukpotawaduge Allisa of Madeiyawa, made claim thereto; and whereas the said claimants have withdrawn their claim to 10 acres 3 roods and 32 perches of the said land subsequently marked off as lots 2,736 and 2,736½ consisting of 8 acres and 1 rood, and 2 acres 2 roods and 32 perches respectively on preliminary plan 976, *i.e.*, the original extent of lot 2,736, namely, 16 acres 3 roods 12 perches, less 5 acres 3 roods 20 perches allowed to the claimants, which extent of 5 acres 3 roods 20 perches has subsequently been surveyed as lots V154, W154, and X154 on preliminary plan 1,288, and the Assistant Government Agent for the Kegalla District, in the Province of Sabaragamuwa, under and by virtue of the powers vested in him in that behalf by section 4 of the said Ordinances do, hereby on this 30th day of May, 1906, order and declare, under section 4, sub-section (1), of the said Ordinances, that the said land, as more fully described herein below, is the property of the Crown.

Description of the Land referred to.

The following lots situated in the village of Madeiyawa of the Deyaladahamuna pattuwa in the Kinigoda korale of the Kegalla District, in the Province of Sabaragamuwa, as described in the annexed certified tracing:—

I.

Preliminary plan 976.

Lot.	Name of Land.	Extent.		
		A.	R.	P.
2736	Nagollamukalana	8	1	0

and bounded as follows: on the north by the road from Kegalla to Nagolla estate, T.P. 52,692, Nagolla estate claimed by T. P. Salgado; on the east by Nagollahena (P.P. 976/2,736) claimed by B. A. Subban; on the south by Nagollamukalana (P.P. 1,288/W154) claimed by W. A. G. de Mel, Nagollamukalana (P.P. 1,288/V154) claimed by R. M. Odiris Appuhami, Telambugahahenawatta claimed by F. C. Appellesz; on the west by Kalaotuwagodawatta claimed by E. Girigorishami.

II.

Preliminary plan 976.

Lot.	Name of Land.	Extent.		
		A.	R.	P.
2736½	Nagollamukalana	2	2	32

and bounded as follows: on the north by Nagollamukalana (P.P. 1,288/W154) claimed by W. A. G. de Mel; on the east by Nagollamukalana (P.P. 1,288/X154) claimed by R. Allisa; on the south by an ela, Telambugahahenawatta claimed by D. A. Anughee; on the west by Telambugahahenawatta claimed by F. C. Appellesz.

Kegalla Kachcheri,
May 30, 1906.

M. STEVENSON,
Assistant Government Agent.

**Order under Section 4, Sub-section (1), of "The Waste Lands Ordinances of 1897, 1899, 1900, and 1903,"
admitting Land to be Private Property.**

In the matter of the land commonly called or known as Nagollamukalana, situate in the village of Madeiyawa of the Deyaladahamuna pattuwa in the Kinigoda korale of the Kegalla District, in the Province of Sabaragamuwa, and of "The Waste Lands Ordinances, 1897, 1899, 1900, and 1903."

WHEREAS in pursuance of section 1 of the said Ordinances it was duly notified on the 25th day of May, One thousand Nine hundred and Three, that if no claim to the land commonly called or known as Nagollamukalana, situate in the village of Madeiyawa of the Deyaladahamuna pattuwa in the Kinigoda korale of the Kegalla District, in the Province of Sabaragamuwa, containing in extent 16 acres 3 roods and 12 perches and shown as lot 2,736 in preliminary plan No. 976 and in the annexed certified tracing therefrom, was made to the Assistant Government Agent of the District of Kegalla within the period of three months from the date specified in such notice, such land would be deemed the property of the Crown and dealt with on account of the Crown (*vide* Notice No. 1,529):

And whereas the persons mentioned in the annexed Schedule A made claim to portions of the said land, and the Assistant Government Agent for the Kegalla District in the Province of Sabaragamuwa, made due inquiry into such claim; he does hereby admit the claim of the said claimants to the portions of land specified in the said Schedule A, subsequently surveyed as lots V 154, W 154, and X 154 on preliminary plan 1,288, as more fully described herein below, under section 4, sub-section (1), of the said Ordinances.

Description of the Land referred to.

The following lots situated in the village of Madeiyawa of the Deyaladahamuna pattuwa in the Kinigoda korale of the Kegalla District, in the Province of Sabaragamuwa, as described in the annexed certified tracing:—

I.

Preliminary plan 1,288.

Lot.	Name of Land.	Extent.		
		A.	R.	P.
V154	Nagollamukalana	0	2	22

and bounded as follows: on the north by Madeiyawa bridle path; on the east by a portion of Nagollamukalana (P.P. 976/2,736) claimed by the Crown; on the south by Nagollamukalana (P.P. 1,288/W154) claimed by W. A. G. de Mel; on the west by a portion of Nagollamukalana (P.P. 976/2,736) claimed by the Crown.

II.

Preliminary plan 1,288.

Lot.	Name of Land.	Extent.		
		A.	R.	P.
W154	Nagollamukalana	3	3	38

and bounded as follows: on the north by Nagollamukalana (P.P. 1,288/V154) claimed by R. M. Odiris Appuhami; on the east by a portion of Nagollamukalana (P.P. 976/2,736) claimed by the Crown, Nagollahena (P.P. 976/2,737) claimed by B. Abdul Subhan and Mala-ela; on the south by Munwattahena claimed by Cicilihami and others, Nagollamukalana (P.P. 1,288/X 154) claimed by R. Allisa; on the west by Nagollamukalana (P.P. 976/2,736) claimed by the Crown, a portion of Nagollamukalana (P.P. 976/2,736) claimed by the Crown.

III.

Preliminary plan 1,288.

Lot.	Name of Land.	Extent.		
		A.	R.	P.
X154	Nagollamukalana	1	1	0

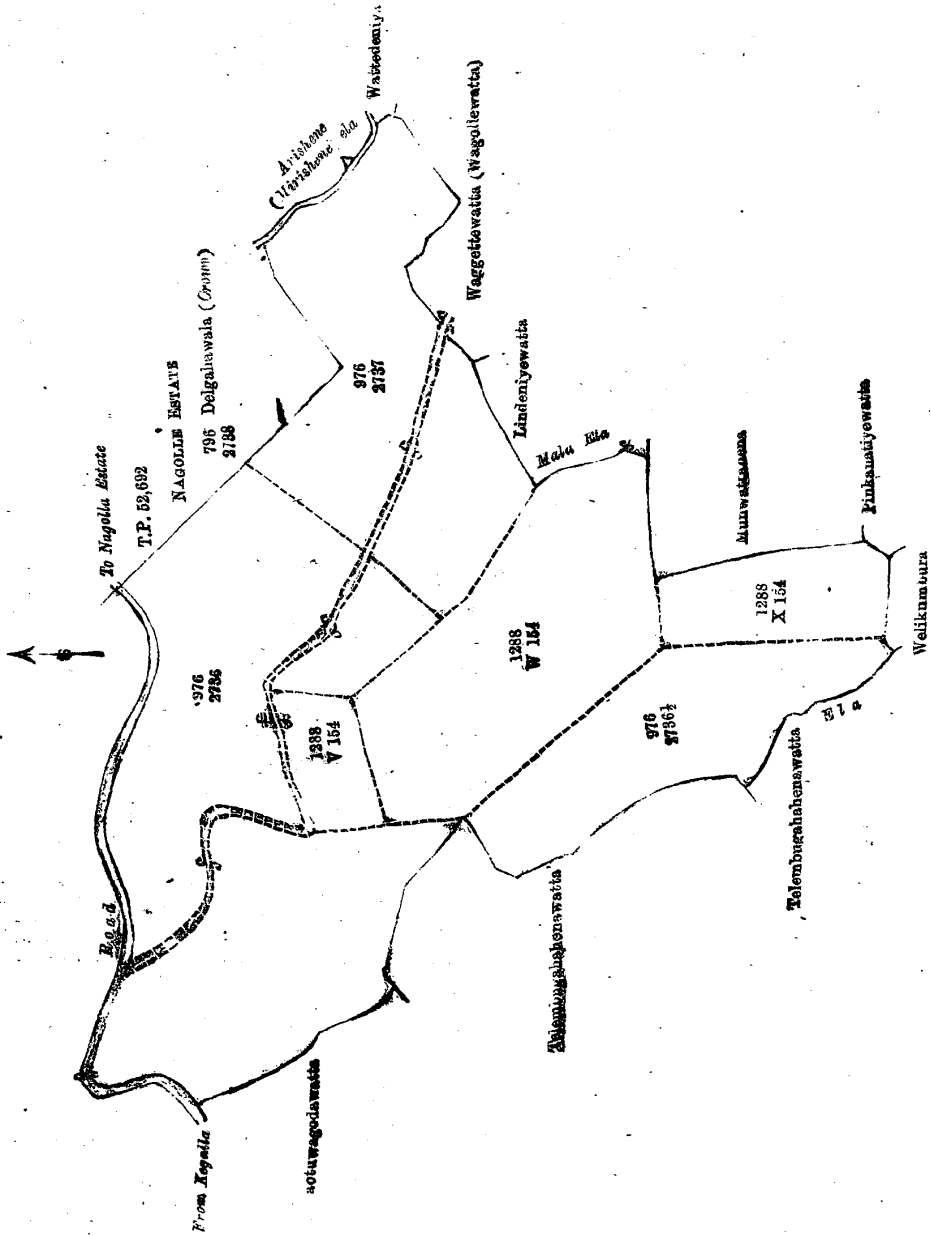
and bounded as follows: on the north by Nagollamukalana (P.P. 1,288/W154) claimed by W. A. G. de Mel; on the east by Munwattahena claimed by Cicilihami and others, Pinkanatiyawatta claimed by F. C. Appellesz; on the south by Welikumbura claimed by H. Unga; on the west by Nagollamukalana (P.P. 976/2,736) claimed by the Crown.

M. STEVENSON,
Assistant Government Agent.

Kegalla Kachcheri,
May 30, 1906.

Schedule A.

Name of Claimant.	Name of Land allowed as Private.	Subsequent Survey.	Lot No.	Extent. A. R. P.
1 Ranatene Mudiyansele Odiris Appuhami of Kegalla	Nagollamukalana	P.P. 1288	V 154	0 2 22
2 Widanelage Aloysius Gabriel de Mel of Kegalla	Nagollamukalana	P.P. 1288	W 154	3 3 38
3 Rambukpota Waduge Allisa of Madeiyawa	Nagollamukalana	P.P. 1288	X 154	1 1 0



Situation : Madeiyawa village in Deyaladhamuna pattu of Kinigoda korale.

Preliminary plan 976.

Lot.	Name of Land.	Extent.		
		A.	R.	P.
2736	Nagollamukalana	8	1	0
2736½	Do.	2	2	32
2737	Nagollahena	4	1	4

Preliminary plan 1,288.

V 154	Nagollamukalana	0	2	22
W 154	Do.	3	3	38
X 154	Do.	1	1	0

Surveyor-General's Office,
Colombo, November 26, 1902.

P. D. WARREN,
for Surveyor-General.