

Ceylon Government Gazette

Published by Authority.

No. 6,133—FRIDAY, JULY 27, 1906.

PART I.—General: Minutes, Proclamations, Appointments, and General Government Notifications.
PART II.—Legal and Judicial.

PART III.—Provincial Administration.
PART IV.—Land Settlement.
PART V.—Mercantile, Marine, Municipal, Local, &c.

Separate paging is given to each Part in order that it may be filed separately.

Part IV.—Land Settlement.

	PAGE		PAGE
Preliminary Notices	695	Final Orders	—

PRELIMINARY NOTICES.

Notice under Ordinance No. 1 of 1897 as amended by Ordinance No. 1 of 1899.

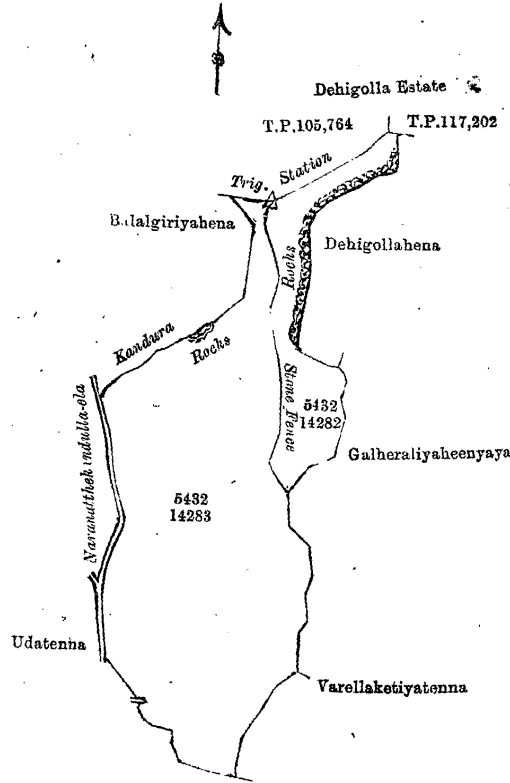
TAKE notice, that unless within three months from the 1st day of August, 1906, the persons, if any, who claim any interest in the lands hereinafter mentioned, or in either of them, appear before the Hon. the Government Agent, Kandy, and make claim to the said lands or to some interest therein:

Such Government Agent, in pursuance of the powers in him vested by Ordinance No. 1 of 1897, will declare by writing under his hand that the said lands, or any part of them to which no claim has been made, are the property of the Crown.

J. P. LEWIS,
Acting Government Agent.

Land referred to.

Two pieces of lands adjoining each other described as (1) lot No. 14,2 own as Galapitakola and (2) lot No. 14,283 known as Udatenna in preliminary plan No. 5,432, situate in the village of Narantalawa in Gandeke korale of Uda Dumbara, in the District of Kandy, Central Province, together containing in extent 90 acres 1 rood and 39 perches, appearing in the accompanying tracing dated 20th March, 1906, and certified by the Surveyor-General, and bounded as follows: on the north by Dehigolle estate shown in title plans 105,764, and 117,202; on the east by Dehigollehena claimed by the proprietors of Dehigolle estate, Galheraliyehena claimed by E. Kiri Banda and others, and Werellaketiyetenna claimed by N. Ukkurula; on the south also by Werellaketiyetenna claimed by N. Ukkurula and Udatenna claimed by G. Ukku Banda; and on the west by Udatenna claimed by G. Ukka Banda, Naranattekadulle-ela and Balalgiyehena claimed by K. Dingirala.



Situation : Narantalawa village in Gandeke korale of Uda Dumbara.

Lot.	Name of Land.	Extent.		
		A.	R.	P.
14282	Galapitakola	15	3	5
14283	Udatenna	74	2	34
		<u>90</u>	<u>1</u>	<u>39</u>

Surveyor-General's Office,
Colombo, March 20, 1906.
2,507

R. S. TEMPLETON,
for Surveyor-General

Notice under "The Waste Lands Ordinances of 1897, 1899, 1900, and 1903.

TAKE notice, that unless within three months from the 27th day of July, 1906, the persons, if any, who claim any interest in the lands hereinafter mentioned or in any one or more of such lands, or to some interest therein, make claim in person or in writing to the said lands or any of them, or to some interest therein, to H. O. Fox, Esq., Special Officer appointed under section 28 of "The Waste Lands Ordinances, 1897, 1899, 1900, and 1903," at his office at Hill House, Mutwal, Colombo :

Such Special Officer, in pursuance of the powers vested in him by the said Ordinances, will declare by writing under his hand that the said lands, or such of them as to which no claim has been made, are the property of the Crown.

H. O. Fox,
Special Officer.

Description of the Lands referred to.

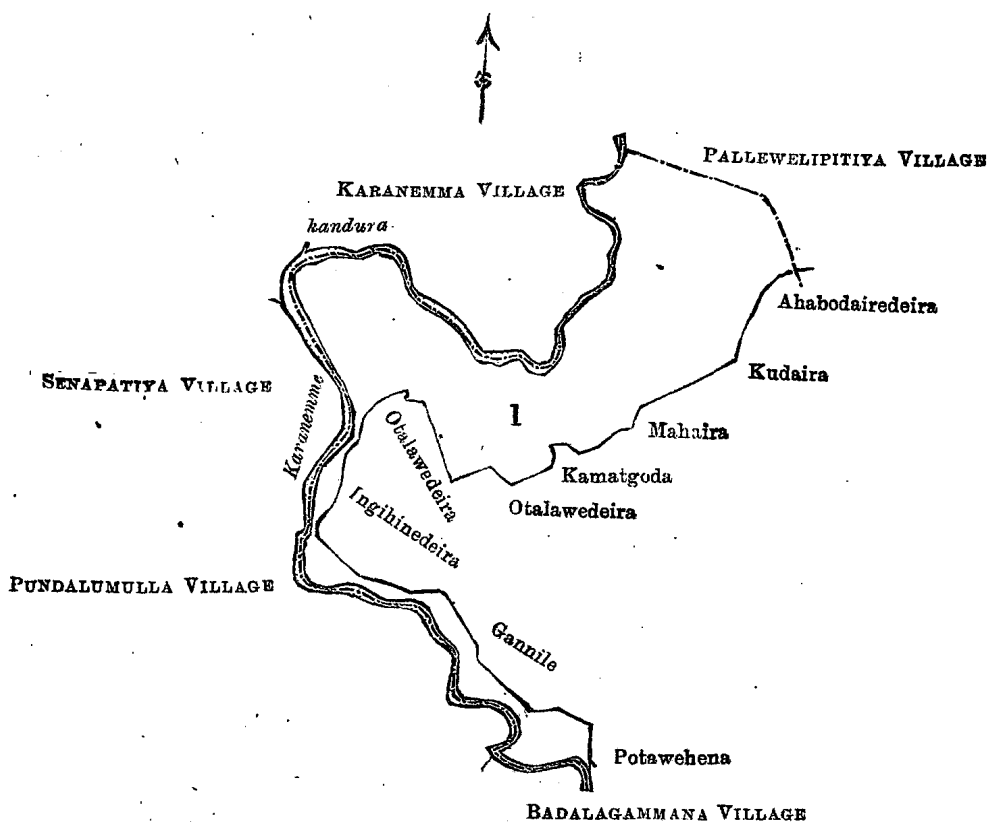
The following lots situated in the village of Udawelipitiya in the Medagam pattu of the Wellassa division in the Province of Uva, as described in the annexed certified tracings :—

I.

Preliminary plan 135.

Lot.	Name of Land.	Extent.		
		A.	R.	P.
I	Alakolamadehena, Otalawehena, Welwetiya, and Mulutearawegedarawatta	13	2	28

and bounded as follows : on the north by the village limit of Karaneunna (the Karaneunnakandura), the village limit of Pallewelipitiya ; on the east by the village limit of Pallewelipitiya ; on the south Ahabodairedeira claimed by Wanasekara Banda, Notary, Kudaira claimed by ditto, Mahaira claimed by ditto, Kamatgoda claimed by ditto, Otalawedeira claimed by ditto, Ingihinedeira claimed by ditto, Gannile claimed by ditto, Potawehena claimed by ditto, the village limit of Badalagammana ; on the west by the village limit of Pundalumulla, the village limit of Senapatiya, the village limit of Karaneunna (all three along the Karaneunnakandura).



Scale of 8 Chains to an Inch.

Situation : Udawelipitiya village in Medagam pattu.

Preliminary plan 135.

Lot.	Name of Land.	Extent.		
		A.	R.	P.
I	Alakolamadehena, Otalawehena, Welwetiya, Malutearawegedarawatta	13	2	28

Field sheet M₅₄³-62

Surveyor-General's Office,
Colombo, May 18, 1906.

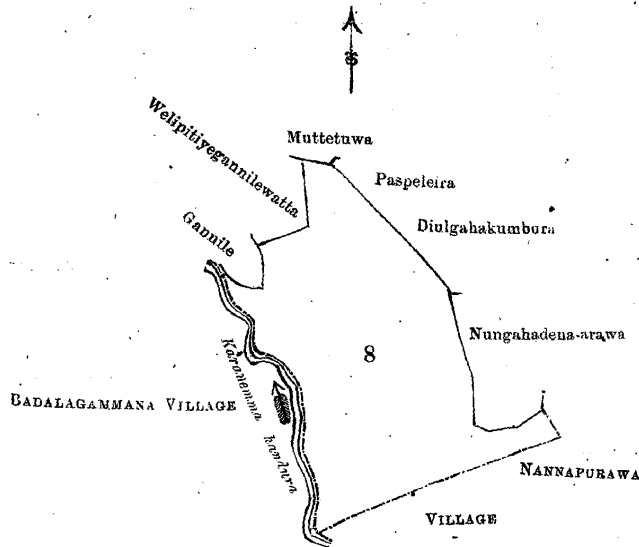
R. S. TEMPLETON,
for Surveyor-General.

II.

Preliminary plan 135.

Lot.	Name of Land.	Extent. A. R. P.
8	Potawehena	14 0 25

and bounded as follows: on the north by Gannile claimed by Wanasekara Banda, Welipitiyegannilewatta claimed by ditto, Muttetuwa claimed by Wanasekara Banda; on the east by the Paspelaira claimed by Bibilehinkumarihami, Diulgahakumbura claimed by Wanasekara Banda, Nungahadenu-arawa claimed by ditto, the village limit of Nannapurawa; on the south by the village limit of Nannapurawa; on the west by the village limit of Badalagammana (Karaneunnakandura).



Scale of 8 Chains to an Inch.

Situation: Udawelipitiya village in Medagam pattu.

Preliminary plan 135.

Lot.	Name of Land.	Extent. A. R. P.
8	Potawehena	14 0 25

Field sheet M₅₄₋₆₂³

Surveyor-General's Office,
Colombo, May 18, 1906.
2,508

R. S. TEMPLETON,
for Surveyor-General.
Uva S.O. 26—1906.