

Ceylon Government Gazette

Published by Authority.

No. 6,134—FRIDAY, AUGUST 3, 1906.

PART I.—General: Minutes, Proclamations, Appointments, and General Government Notifications. | PART III.—Provincial Administration.
 PART II.—Legal and Judicial. | PART IV.—Land Settlement.
 PART V.—Mercantile, Marine, Municipal, Local, &c.

Separate paging is given to each Part in order that it may be filed separately.

Part IV.—Land Settlement.

	PAGE		PAGE
Preliminary Notices	706	Final Orders	699

FINAL ORDERS.

Order under Section 4, Sub-section (1), of "The Waste Lands Ordinances of 1897, 1899, 1900, and 1903," declaring Land to be Crown Property.

In the matter of the land commonly called or known as Tibbotuwa-adavia, Haulgulaneadavia, Bungwalmandiya, &c., situate in the village of Panangala in the Hinidum pattu of the Galle District, in the Southern Province, and of "The Waste Lands Ordinances of 1897, 1899, 1900, and 1903."

WHEREAS in pursuance of section 1 of the said Ordinances it was duly notified on the 12th day of August; One thousand Nine hundred and Four, that if no claim to the land commonly called or known as Tibbotuwa-adavia, Haulgulaneadavia, Bungwalmandiya, &c., situate in the village of Panangala in the Hinidum pattu of the Galle District, in the Southern Province, containing in extent 964 acres 1 rood and 32 perches, and shown as lot 14 in preliminary plan No. 115 and in the annexed certified tracing therefrom, was made to J. G. Fraser, Esq., Special Officer appointed under section 28 of the said Ordinances within the period of three months from the date specified in such notice, such land would be deemed the property of the Crown and dealt with on account of the Crown (*vide* Notice No. 2,024):

And whereas (1) Dombagodagamage Jandoris de Silva of Panangala, (2) Puwakgahahenagamage Andris of Panangala, (3) Puwakgahahenagamage Adrian of Panangala (4) Puwakgahahenagamage Babunhami of Panangala, (5) Puwakgahahenagamage Mateshami of Panangala, (6) Puwakgahahenagamage Addeshami of Panangala, (7) Puwakgahahenagamage Denishami of Panangala, (8) Nagodagamage Addes of Panangala, (9) Nagodagamage Edonis of Panangala, (10) Nagodagamage Johanis of Panangala, (11) Nagodagamage Dondris of Panangala, (12) Nagodagamage Endoris of Panangala, (13) Nagodagamage Andris of Panangala, (14) Nagodagamage Girigoris of Panangala, (15) Nagodagamage Babahami of Panangala, (16) Galwettagamage Tewanis of Panangala, (17) Galwettagamage Urdihami of Panangala, (18) Thalagampolagamage Endoris of Panangala, (19) Meggodagamage Andris Appu of Panangala, (20) Meggodagamage Edonis of Panangala, (21) Illupottage Addes of Panangala, (22) Illupottage Punchi Appu of Panangala, (23)

Ampagoda Liyanage Don Owanis de Silva Appuhami of Ihalamillawa, (24) Gammedagamage Siadoris of Millawa, (25) Patakadagamage Don Bastian of Munamalpe, (26) Don Andris Wirawardana Ratnayake of Pallegama, (27) Nagodagamage Lokuhami of Pallegama, made claim thereto; and whereas the said 1st to 24th and 26th and 27th claimants have withdrawn their claims to the said land; and whereas the 25th claimant having been duly called upon by the aforesaid John George Fraser, Special Officer, by a notice in writing under section 4, sub-section (1), of the said Ordinances duly served upon him to appear and produce the evidence and documents upon which he might rely in proof of his claim, and not having so appeared or produced such evidence and documents, I, Howard Orme Fox, Special Officer appointed under section 28 of the said Ordinances, under and by virtue of the powers vested in me in that behalf by section 4 of the said Ordinances, do hereby on this 21st day of April, 1906, order and declare, under section 4, sub-section (1), of the said Ordinances, that the said land, as more fully described herein below, is the property of the Crown.

Description of the Land referred to.

The following lot situated in the village of Panangala in the Hinidum pattu of the Galle District, in the Southern Province, as described in the annexed certified tracing:—

Preliminary plan 115.

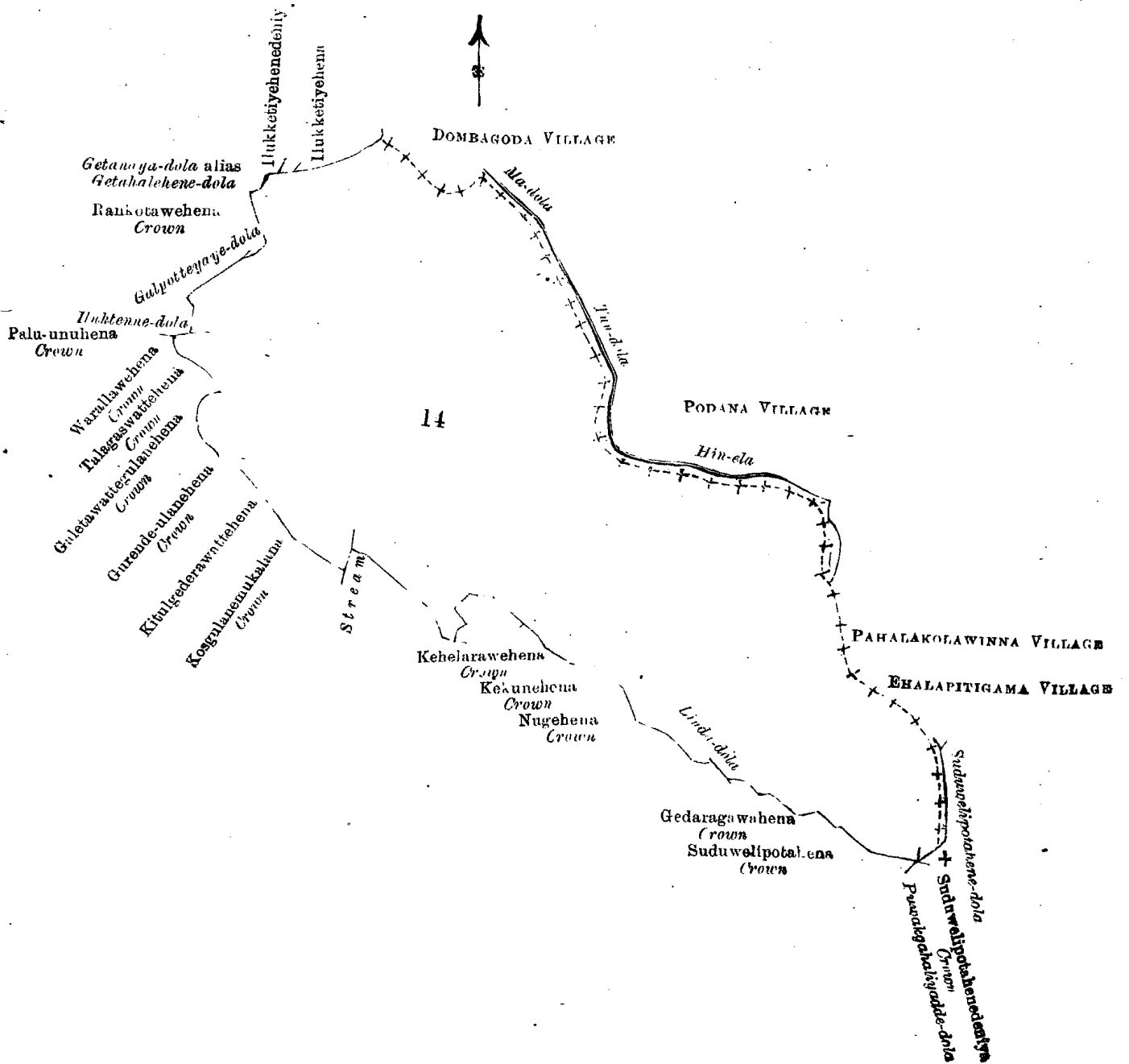
Lot.	Name of Land.	Extent. A. R. P.
14	Tibbotuwa-adavia, Haulgulancadavia, Bungwalmandiya, Burandegulana, Ilukpotagederamukalana, Panahena-adavia, Ukathuwollcheneadavia, and Suduwelipota-adavia	964 1 32

and bounded as follows: on the north by the village limit of Dombagoda, the Madola, the village limit of Poddana, the Trindola, the Heen-ela; on the east by the village limit of Pahalakolawinna, the village limit of Ehalapitigama, the Suduwelipotahenedola, Suduwelipotahenedeniya claimed by D. A. W. Ratnayaka and others and belonging to Crown, the Puwakgahaliadedola; on the south by Suduwelipotahena belonging to Crown, Gederagawahena belonging to Crown, the Lindadola, Nugehena belonging to Crown, Kokunehena belonging to Crown, Kehelarawehena belonging to Crown, a stream, Kosgulanemukalana belonging to Crown, Kitulgederawattehena claimed by Don Nikulas Jayatileka and others, Guraudegulanehena belonging to Crown, Galetawattegulanehena belonging to Crown, Talagaswattchena belonging to Crown, Warallawehena belonging to Crown; on the west by the Iluktennedola, Palumuhena belonging to Crown, the Galpotttoyadola, Ranpotawehena belonging to Crown, the Getanayadola *alias* Getahalahenedola, Ilukketiyehenedeniya claimed by Nagodagamage Ades and others, Ilukketiyehena claimed by D. A. W. Ratnayaka and others.

April 21, 1906.

H. O. Fox,
Special Officer.

[For Tracing see page 701.]



Scale of 32 Chains to an Inch.

Situation: Panangala village in Hinidum pattu.

Preliminary plan 115.

Lot.	Name of Land.	Extent. A. R. P.
14	Tibbotuwa-adavia, Haulgulaneadavia, Bungwalnandiya, Burandegulena, Ilukpotageramukenena, Panas-hena-adavia, Ukathuwelleheneadavia, and Suduwelipote-adavia	964 1 32

Sheets O ⁹ 54-62 and O ⁹ 55-63

Surveyor-General's Office,
Colombo, July 6, 1904.
Galle S. O. 131

J. B. M. RIDOUT,
Acting Assistant Surveyor-General.

**Order under Section 4 (1) of "The Waste Lands Ordinances of 1897, 1899, 1900, and 1903,"
declaring Land to be Crown Property.**

In the matter of the land commonly called or known as Labuhengodamukalana, Moragasmandiyehena, Uduwilakanatthehena, &c., situate in the village of Ranchagoda in the Kandaboda pattu of the Matara District, in the Southern Province, and of "The Waste Lands Ordinances of 1897, 1899, 1900, and 1903."

WHEREAS in pursuance of section 1 of the said Ordinances it was duly declared and notified on the Thirtieth day of December, One thousand Nine hundred and Four, that if no claim to the land commonly called or known as Labuhengodamukalana, Moragasmandiyehena, Uduwilakanatthehena, &c., situate in the village of Ranchagoda in the Kandaboda pattu of the Matara District, in the Southern Province, containing in extent 554 acres and 17 perches, and shown as lot 100 in preliminary plan No. 97, was made to the Special Officer appointed under section 28 of the said Ordinances within the period of three months from the date specified in the said notice, such land would be deemed the property of the Crown and dealt with on account of the Crown (*vide* Notice No. 2,110):

And whereas (1) Ranasin Don Juwanis and (2) Don Carolis Weeraman Appuhamy, both of Ranchagoda, made claim thereto, and I, John George Fraser, Special Officer appointed under section 28 of the said Ordinances made due inquiry into such claim; and whereas the said 1st claimant Ranasin Don Juwanis has withdrawn his claim to the said land; and whereas I and the said 2nd claimant Don Carolis Weeraman Appuhamy have, with the consent of His Excellency the Governor, come to an agreement in writing concerning the said land, under section 4, sub-section (1), of the said Ordinances:

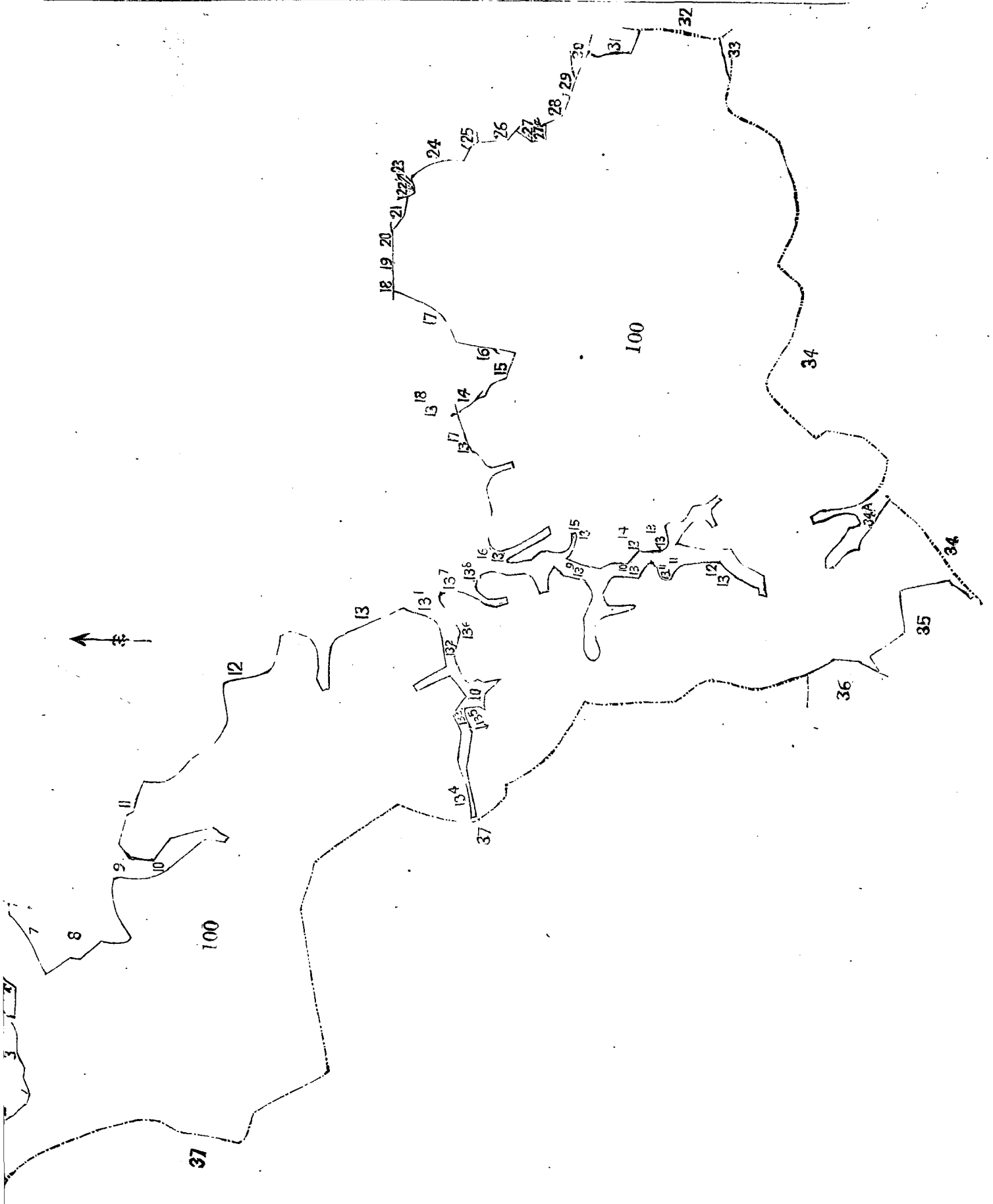
And whereas it was, in pursuance of the said agreement, ordered that the said 2nd claimant Don Carolis Weeraman Appuhamy should pay to the Assistant Government Agent at Matara a sum of Rupees Fifteen (Rs. 15), as purchase amount for 2 acres more or less of the said land on or before the 24th day of October, One thousand Nine hundred and Five, and that thereupon the said 2nd claimant should be declared to be the purchaser of the said 2 acres of land above referred to:

And whereas it was further agreed that in default of such payment being duly made the claim of the said 2nd claimant Don Carolis Weeraman Appuhamy should be considered to have been withdrawn, and the said lot 100 should be declared the property of the Crown:

And whereas the said 2nd claimant Don Carolis Weeraman Appuhamy has failed to pay the purchase amount agreed upon by the due date, the said lot 100 in preliminary plan No. 97, commonly called or known as Labuhengodamukalana, Moragasmandiyehena, Uduwilakanatthehena, Uggashena, Millagahahena, Hunumaladeniyehena, Puhugahadeniyehena, Galketiyelehena, Habarabadullehena, Gorakagahahena, Batadombagahadeniyehena, situate in the village of Ranchagoda in the Kandaboda pattu of the Matara District, in the Southern Province, containing in extent 554 acres and 17 perches and described in the annexed certified tracing, and bounded as follows: on the north by the village limit of Talahagama, Ethinguremahewatta *alias* Galpottedeniyemahawatta sold by Crown under the Waste Lands Ordinance, Galpottedeniya claimed by John Dissanayeke, Ilukketiya *alias* Ilukmandiyawatta claimed by Don Carolis Sepala Appuhamy, Galpottedeniya claimed by John Dissanayeke, Induruwattewewa *alias* Wewakumbura claimed by James Wijeratna, Wewahena *alias* Wewa-atnaga claimed by James Wijeratna, Asinguredeniya belonging to the Crown, Asinguredeniya belonging to C. F. Wijeratna, Asinguredeniya belonging to the Crown, Asinguredeniya belonging to C. F. Wijeratna, Asinguredeniya belonging to the Crown, Liyanagedeniya belonging to the Crown, Kotahoradeniya belonging to the Crown, Kotahoradeniya belonging to Mohottige Don Adrian and another, Kotahoradeniya belonging to Ranasin Don Juwanis, Kotahoradeniya belonging to the Crown, Kotahoradeniya belonging to Ranasin Don Juwanis, Kotahoradeniya belonging to Mohottige Don Adrian and another, Kotahoradeniya belonging to the Crown, Kabarabadulladeniya belonging to C. F. Wijeratna and another, Kabarabadulladeniya belonging to the Crown, Malwaragedeniya belonging to the Crown, Malwaragedeniya belonging to Mohottige Don Andris, Malwaragedeniya belonging to the Crown, Malwaragedeniya belonging to Mohottige Don Andris, Malwaragedeniya belonging to the Crown, Kabarabadulladeniya belonging to the Crown, Kabarabadulladeniya belonging to C. F. Wijeratna and another, Bolagedeniya belonging to the Crown, Bolagedeniya-kumbura claimed by Don David Wellappuli, Potuwilaketiya (T.P. 167,437), Potuwilaketiya sold by Crown to Don Dionis Wellappuli, Potuwilaketiya (T.P. 167,437), Potuwiladeniya *alias* Bolagedeniya belonging to Don Davith Wellappuli and two others, Puwakgahagodellekumbura claimed by Don Davith Wellappuli and others, Uduwilakumbura claimed by Don Davith Wellappuli and others, Pallewilakumbura claimed by Don Davith Wellappuli and others, Pallewilahena *alias* Uduwilawatta sold by Crown to Gamago Elias and Kodituwakku Arachchige Tiya Doris, Pallewiladeniya sold by Crown to Gamago Elias and Kodituwakku Arachchige Tiya Doris, Uduwilshena *alias* Pallewilshena sold by Crown to Don David Wellappuli and another; on the east by Galwattahena *alias* Moragasmandiyehena sold by Crown to Don Dionis Wellappuli, Galwatta *alias* Moragasmandiyehena claimed by Don Davith Wellappuli, Pallewilahena *alias* Moragasmandiyehena belonging to Ranasin Don Juwanis, Moragasmandiyehena belonging to the Crown, Puhugahadeniyehena belonging to the Crown, Yatadeniyehena *alias* Puhugahahena (T. P. 212,195), Yatadeniyehena claimed by Vidanelage Don Samuel, the village limit of Koramburuwana, Hunumaladeniyehena *alias* Gorakagahanatte claimed by Gamago Kiri Appu, the village limit of Koramburuwana; on the south by Batadombagahadeniya sold by the Crown to Samaratunga Vidana Arachchige Sinho Baba, the village limit of Gatara, Mohottigedeniya belonging to the Crown, the village limit of Gatara; and on the west by Millagahahena declared Crown under the Waste Lands Ordinance, Wilpita estate (T. P. 45,776), the village limit of Wilpita, is hereby in pursuance of the agreement afore-mentioned, declared to be the property of the Crown.

April 5, 1906.

J. G. FRASER,
Special Officer.



Scale of 16 Chains to an Inch

Situation: Ranchagoda village in Kandaboda pattu.
Preliminary plan 97.

Lot.	Name of Land.	Extent. A. R. P.
100	Labuhengodamukalana, Moragasmandiyehena, Uduwilakanattehena, &c.	554 0 17

Reference to Boundaries.

Lot.	Name of Land.	Lot.	Name of Land.
1	Talahagama village limit	13/18	Bolagedeniyakumbura
2	Ethinguramahawatta <i>alias</i> Galpottedeniyamahawatta	14	Potuwilaketiya (T.P. 167,437)
3	Galpottedeniya	15	Do.
4	Ilukketiya <i>alias</i> Ilukmandiyewatta	16	Do. (167,437)
5	Galpottedeniya	17	Potuwiladeniya <i>alias</i> Bolagedeniya
6	Induruwattewewa <i>alias</i> Wewakumbura	18	Puwakgahag dellekumbura
7	Wewahena <i>alias</i> Wewa-atmaga	19	Uduwilakumbura
8	Asinguredeniya	20	Pallewilakumbura
9	Do.	21	Pellewilahena <i>alias</i> Uduwilawatta
10	Do.	22	Pellewiladeniya
11	Do.	23	Uduwilahena <i>alias</i> Pallewilahena
12	Do.	24	Galwattahena <i>alias</i> Moragasmandiyehena
13	Liyanagedeniya	25	Galwatta <i>alias</i> Moragasmandiyehena
13/1	Kotahoradeniya	26	Pellewilahena <i>alias</i> Moragasmandiyehena
13/2	Do.	27	Moragasmandiyehena
13/3	Do.	27a	Puhugaladeniyehena
13/4	Do.	28	Yatadeniyahena <i>alias</i> Puhugahahama (T.P. 212,195)
13/5	Do.	29	Yatadeniyehena
13/6	Do.	30	Village limit of Koramburuwana
13/7	Do.	31	Humamaludeniye <i>alias</i> Gorakgahanakatta
13/8	Kabarabadulladeniya	32	Village limit of Koramburuwana
13/9	Do.	33	Batadombagahadeniya
13/10	Malwaragedeniya	34	Village limit of Gatara
13/11	Do.	34a	Mohottigedeniya (Crown)
13/12	Do.	35	Millagahahena
13/13	Do.	36	Wilpita estate (T.P. 45,776)
13/14	Do.	37	Village limit of Wilpita
13/15	Kabarabadulladeniya		
13/16	Do.		
13/17	Bolagedeniya		

Sheets O 20 v. and O 20 IX.

Surveyor-General's Office,
Colombo, November 29, 1904.
Matara S. O. 1,349

R. S. TEMPLETON,
for Surveyor-General.

Order under Section 2 of "The Waste Lands Ordinances of 1897, 1899, 1900, and 1903," declaring Land to be Crown Property.

In the matter of the land commonly called or known as Haggomuwekele, situate in the village of Haggomuwa in the Nuwaragam tulana of the Nuwaragam korale of the Nuwaragampalata, in the North-Central Province, and of "The Waste Lands Ordinances of 1897, 1899, 1900, and 1903."

THE notice required by section 1 of "The Waste Lands Ordinances of 1897, 1899, 1900, and 1903," having been duly published in manner prescribed by that section in respect of the above-named land (*vide* Notice No. 2,369), and no claim having been made to the said land or to any interest therein within the period of three months from the date specified in the said notice, I, Walter Ernest Wait, Special Officer appointed under section 28 of the said Ordinances, under and by virtue of the powers vested in me in that behalf by section 2 of the said Ordinances, do hereby on this 26th day of May, 1906, order and declare that the said land, as more fully described herein below, situate in the village of Haggomuwa in the Nuwaragam korale of the Nuwaragampalata, in the North-Central Province, and shown as lot 4 in preliminary plan No. 275 and in the annexed certified tracing therefrom, and containing in extent 1 rood and 25 perches, is the property of the Crown.

Description of the Land referred to.

The land commonly called or known as Haggomuwekele, situate in the village of Haggomuwa in the Nuwaragam tulana of the Nuwaragam korale of the Nuwaragampalata, in the North-Central Province, containing in extent 1 rood and 25 perches, shown as lot 4 in preliminary plan 275 and in the annexed certified tracing therefrom, and bounded as follows: on the north, east, south, and west by Haggomuwekele belonging to the Crown.

The 26th day of May, 1906.

W. E. WAIT,
Special Officer.



Haggomuwekele



Crown

Scale of 8 Chains to an Inch.

Situation : Haggomuwa village in Nuwaragam korale.

Preliminary plan 275.

Lot.	Name of Land.	Extent.
		A. R. P.
4	Haggomuwekele	0 1 25

Sheet F ⁹ 19-27

Surveyor-General's Office,
Colombo, February 1, 1906.
Anuradhapura S. O. 294

J. B. M. RIDOUT,
for Surveyor-General.

Order under Section 2 of "The Waste Lands Ordinances of 1897, 1899, 1900, and 1903," declaring Lands to be Crown Property.

In the matter of the lands commonly called or known as Pyrendawamukalana, Kahatagahawattahena, situate in the village of Karawita-agara in Yagam pattu in Pitigal Korale Central of the Chilaw District of the North-Western Province, and of "The Waste Lands Ordinances of 1897, 1899, 1900, and 1903."

THE notice required by section 1 of "The Waste Lands Ordinances of 1897, 1899, 1900, and 1903," having been duly published in manner prescribed by that section in respect of the above-named lands (*vide* Notice No. 2,378, dated 2nd March, 1906); and no claim having been made to the said land or to any interest therein within the period of three months from the date specified in the said notice, I, Reginald Gibson Saunders, Assistant Government Agent of the Chilaw District, under and by virtue of the powers vested in me in that behalf by section 2 of the said Ordinances, do hereby on this 15th day of June, 1906, order and declare that the said land, as more fully described herein below, situate in the village of Karawita-agara in Yagam pattu, Pitigal Korale Central of the Chilaw District of the North-Western Province, and shown as lots 12,534 and 12,538 in preliminary plan No. 2,753 and in the annexed certified tracing therefrom, and containing in extent 1 acre 1 rood and 1 perch, are the property of the Crown.

Description of the Lands referred to.

The following lots are situated in the village Karawita-agara in Yagam pattu in Pitigal Korale Central of the Chilaw District, North-Western Province, as described in the annexed certified tracing :—

Preliminary plan 2,753.

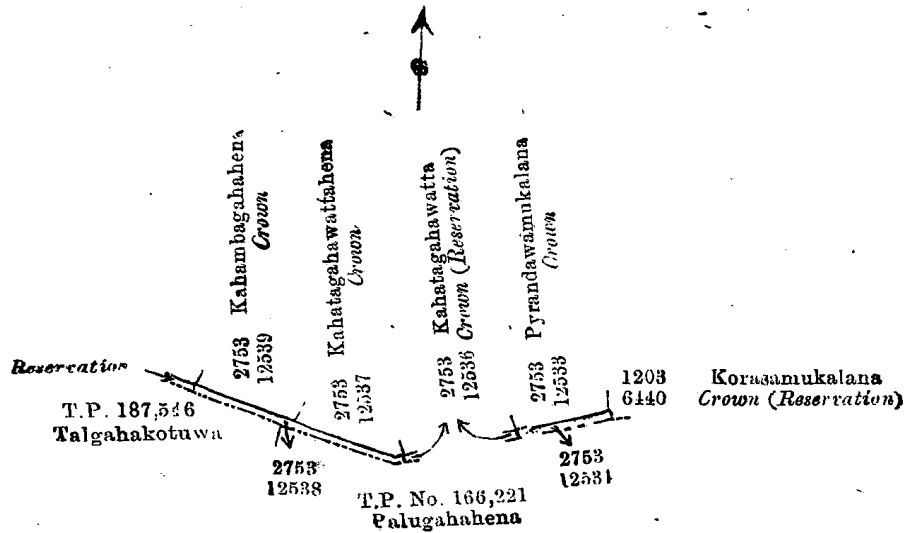
Lot.	Name of Land.	Extent.
		A. R. P.
12534	Pyrendawamukalana	0 1 11
12538	Kahatagahawattahena	0 3 30

Lot 12,534 is bounded on the north by Pyrendawamukalana (2,753/12,533) belonging to the Crown; east by Korasmukalana (1,203/6,440) belonging to the Crown; south by Palugahahena held by D. H. Amara sekera and another on T.P. No. 166,221; and west by Kahatagahawatta (2,753/12,536) belonging to the Crown.

Lot 12,538 is bounded on the north by Kahatagahawattahena (2,753/12,537) belonging to the Crown and claimed by Kiriya and Kiriya Upasakaya, and Kohombagahahena (2,753/12,539) belonging to the Crown; east by Kahatagahawatta (2,753/12,536) belonging to the Crown; south by Palugahahena held by D. H. Amarasekera and another on T.P. 166,221; and west by Talgahakotuwa held by J. E. Corea, Mudaliyar, on T.P. 187,546.

Chilaw, June 15, 1906.

R. G. SAUNDERS,
Assistant Government Agent.



Situation : Karawita-agare village in Yagam pattu of Pitigal korale.

Preliminary plan 2,753.

Lot.	Name of Land.	Extent.		
		A.	R.	P.
12534	Pyrendawamukalana	0	1	11
12538	Kahatagahawattahena	0	3	30

Surveyor-General's Office,
Colombo, November 16, 1905.

R. S. TEMPLETON,
for Surveyor-General.

PRELIMINARY NOTICES.

Notice under "The Waste Lands Ordinances of 1897, 1899, 1900, and 1903."

TAKE notice, that unless within three months from the 3rd day of August, 1906, the persons, if any, who claim any interest in the lands hereinafter mentioned or in any one or more of such lands, or to some interest therein, make claim in person or in writing to the said lands or any of them, or to some interest therein, to W. E. Wait, Esq., Special Officer appointed under section 28 of "The Waste Lands Ordinances, 1897, 1899, 1900, and 1903," at his office at Hill House, Mutwal, Colombo :

Such Special Officer, in pursuance of the powers vested in him by the said Ordinances, will declare by writing under his hand that the said lands, or such of them as to which no claim has been made, are the property of the Crown.

W. E. WAIT,
Special Officer.

Description of the Lands referred to.

The following lots situated in the village of Kanugahawewa in the Pahalawewu Tulana of the Kende korale of the Nuwaragampalata in the North-Central Province, as described in the annexed certified tracings :—

I.

Preliminary plan 122.

Lot.	Name of Land.	Extent.		
		A.	R.	P.
18	Kanadara-oye Island	0	0	22

and bounded as follows : on the north, east, south, and west by the Kanadara-oye.



Scale of 8 Chains to an Inch.

Situation : Kanugahawewa village in Pahalawewu tulana of Kende korale.

Preliminary plan 122.

Lot	Name of Land.	Extent.	
		A.	R. P.
18	Kanadara-oya Island.	0	0 22

Field sheet C ²⁴ 56-64

Surveyor-General's Office,
Colombo, June 23, 1906.


C. MEADEN,
for Surveyor-General.

II.

Preliminary plan 122.

Lot.	Name of Land.	Extent.	
		A.	R. P.
19	Kanadara-oye Island	0	0 8

and bounded as follows : on the north, east, south, and west by the Kanadara-oya.



Scale of 8 Chains to an Inch.

Situation : Kanugahawewa village in Pahalawewu tulana of Kende korale.

Preliminary plan 122.

Lot.	Name of Land.	Extent.	
		A.	R. P.
19	Kandara-oye Island	0	0 8

Surveyor-General's Office,
Colombo, June 23, 1906.
2,509

Field sheet C ²⁴ 56-64

C. MEADEN,
for Surveyor-General.
Anuradhapura S. O. 77-1906

Notice under "The Waste Lands Ordinances of 1897, 1899, 1900, and 1903."

TAKE notice, that unless within three months from the 3rd day of August, 1906, the persons, if any, who claim any interest in the lands hereinafter mentioned, or in any one or more of such lands, make claim in person or in writing to the said lands or any of them, or to some interest therein, to H. O. Fox, Esq., Special Officer appointed under section 28 of "The Waste Lands Ordinances, 1897, 1899, 1900, and 1903," at his office at Hill House, Mutwal, Colombo :

Such Special Officer, in pursuance of the powers vested in him by the said Ordinances, will declare by writing under his hand that the said lands, or such of them as to which no claim has been made, are the property of the Crown.

H. O. Fox,
Special Officer.

Description of the Lands referred to.

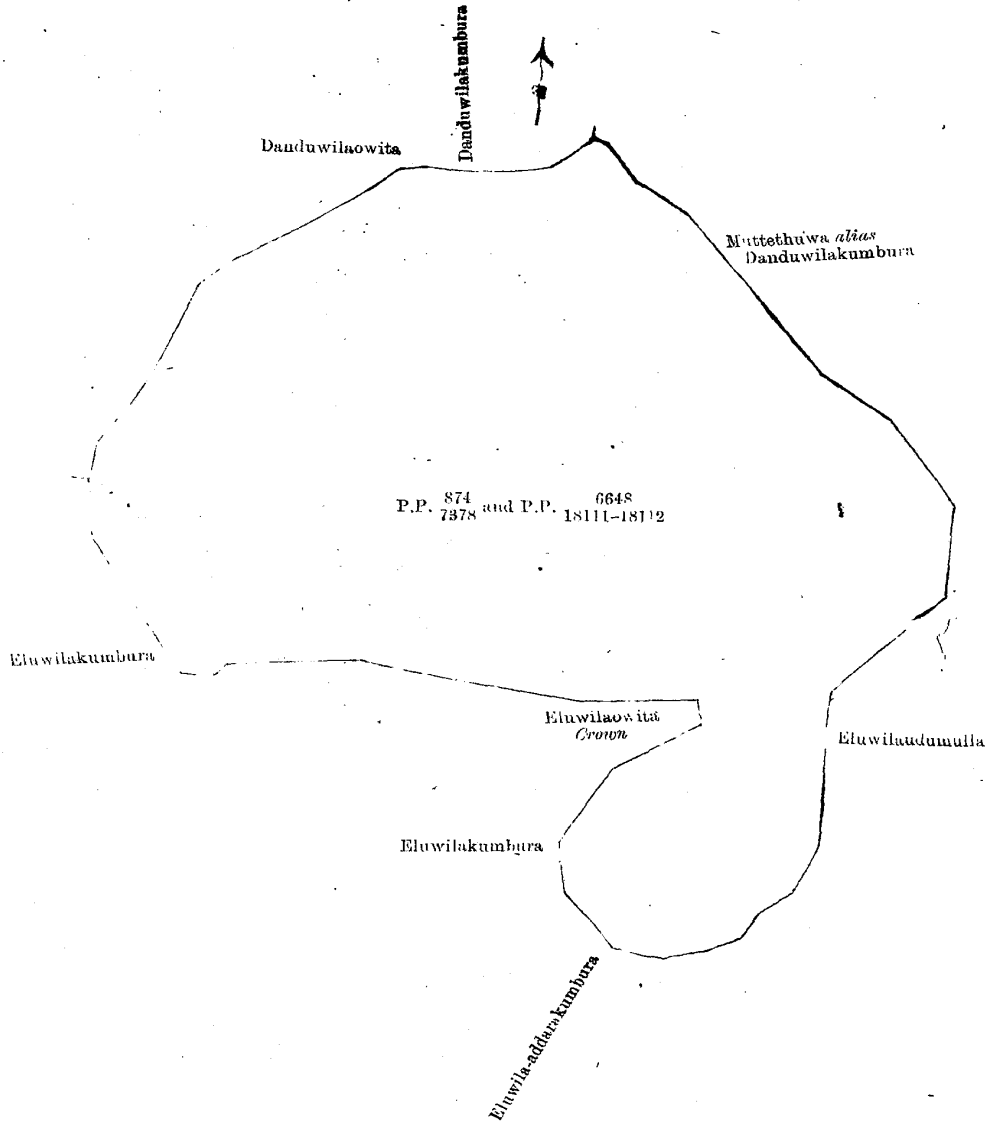
The following lots situated in the village of Malawenna in the Wellaboda pattu of the Galle District, in the Southern Province, as described in the annexed certified tracing :—

Preliminary plan 874.

Lot.	Name of Land.	Extent.	
		A.	R. P.
7378	Eluwilabedda	19	2 8
18111	Eluwilabedda Preliminary plan 6,648.	1	1 8
18112	Eluwilabedda Preliminary plan 6,648.	1	2 25
		22	2 1

and bounded as follows : on the north by Danduwiawita claimed by Walakadagamago Owinis, Danduwiabumkura claimed by Walakadagamago Owinis, Danduwilakumbura *alias* Muttettuwa claimed by Gunatilaka James and another ; on the east by Danduwilakumbura *alias* Muttettuwa claimed by Gunatilaka James and

another, Eluwila Udumulla claimed by Hewagurullatuduwege Lusihamy; on the south by Eluwila-addarakumbura claimed by Weeraperuma Lokuhamy, Eluwilakumbura claimed by Agampodi Jayanhamy and others, Eluwilowita claimed by Agampodi Jayanhamy and Crown, Eluwilakumbura claimed by Agampodi Jayanhamy, and others; on the west by Eluwilakumbura, claimed by Agampodi Jayanhamy and others, Dauduwilawita claimed by Walakadagamage Owinis.



Scale of 4 Chains to an Inch.

Situation: Malawinna village in Wellaboda pattu.

Preliminary plan 874.

Lot.	Name of Land.	Extent. A. R. P.
7378	Eluwilabedda	19 2 8
18111	Eluwilawita	1 1 8
18112	Do.	1 2 25
	Preliminary plan 6,648.	
		22 2 1

Surveyor-General's Office,
Colombo; July 2, 1906.
2,510

Field sheet O 17
8

C MEADEN,
for Surveyor-General.
Galle S. O 1—1906