

Ceylon Government Gazette

Published by Authority.

No. 6,135 — FRIDAY, AUGUST 10, 1906.

PART I.—General: Minutes, Proclamations, Appointments, and General Government Notifications. | PART III.—Provincial Administration.
 PART II.—Legal and Judicial. | PART IV.—Land Settlement.
 PART V.—Mercantile, Marine, Municipal, Local, &c.

Separate paging is given to each Part in order that it may be filed separately.

Part IV.—Land Settlement.

	PAGE		PAGE
Final Orders	709	Preliminary Notices	747

FINAL ORDERS.

Order under Section 4, Sub-section (1), of "The Waste Lands Ordinances of 1897, 1899, 1900, and 1903," admitting Land to be Private Property.

In the matter of the land commonly called or known as Watugalagedarawattehena, situate in the village of Watugala in the Hinidum pattu of the Galle District, in the Southern Province, and of "The Waste Lands Ordinances of 1897, 1899, 1900, and 1903."

WHEREAS in pursuance of section 1 of the said Ordinances it was duly notified on the 17th day of June, One thousand Nine hundred and Four, that if no claim to the land commonly called or known as Watugalagedarawattehena, situate in the village of Watugala in the Hinidum pattu of the Galle District, in the Southern Province, containing in extent 49 acres and 5 perches, and shown as lot 1a in preliminary plan No. 122 and in the annexed certified tracing therefrom, was made to John George Fraser, Special Officer appointed under section 28 of the said Ordinances, within the period of three months from the date specified in such notice, such land would be deemed the property of the Crown and dealt with on account of the Crown (*vide* Notice No. 1,910):

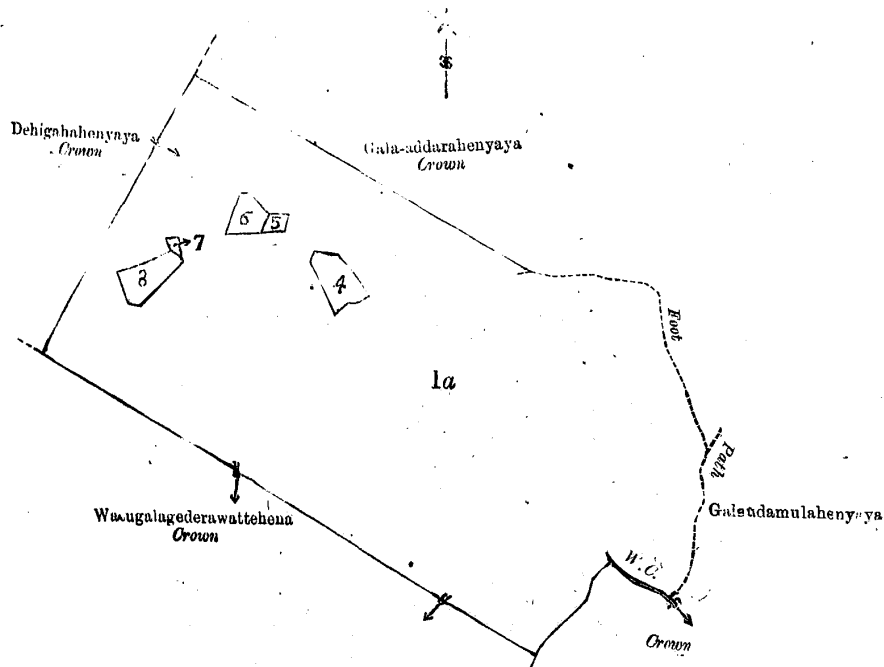
And whereas (1) Watugala Gamage Pedris, (2) Watugala Gamage Andris, both of Watugala, and (3) Andreas Abraham Weerawardena Ratnayaka of Pallegama, made claim thereto, and the aforesaid John George Fraser, Special Officer appointed under section 28 of the said Ordinances, made due inquiry into such claim; and whereas the said 3rd claimant has withdrawn his claim to the said land; I, Howard Orme Fox, Special Officer appointed under section 28 of the said Ordinances, with the consent of His Excellency the Governor, do hereby admit the claim of the said 1st and 2nd claimants to the said land, as more fully described herein below, under section 4, sub-section (1), of the said Ordinances.

Description of the Land referred to.

The following lot situated in the village of Watugala in the Hinidum pattu of the Galle District, in the Southern Province, as described in the annexed certified tracing:—

Lot.	Name of Land.	Extent. A. R. P.
1a	Watugalagedarawattehena	49 0 5

and bounded as follows: on the north by Gala-adderahenyaya belonging to the Crown, a footpath; on



Scale of 8 Chains to an Inch.
Situation: Watugala village in Hinidum pattu.
Preliminary plan 122.

Lot.	Name of Land.	Extent. A. R. P.
1a	Watugalagedarawattehena	49 0 5
<i>Lots excluded.</i>		
4	Pahalagedarawatta	0 2 2
5	Peelagawadeniya	0 0 15
6	Peelagawawatta	0 1 7
7	Diyamulewattagawadeniya	0 0 7
8	Diyamulawatta	0 1 34
		1 1 25

Surveyor-General's Office,
Colombo, May 11, 1906.

Field sheet O 9
23-31

R. S. TEMPLETON,
for Surveyor-General.

the east by a footpath, a water-course, Galendamulahenyaya belonging to the Crown; on the south by Watugalagedarawattehena belonging to the Crown; and on the west by Dehigahahenyaya belonging to the Crown.

NOTE.—The following lots lying within the above boundaries are excluded from this order, and their aggregate acreage of 1 acre 1 rood and 25 perches is not included in the acreage of 49 acres and 5 perches given above:—

Lot.	Name of Land.	Extent. A. R. P.
4	Pahalagedarawatta	0 2 2
5	Peelagawadeniya	0 0 15
6	Peelagawawatta	0 1 7
7	Diyamulewattagawadeniya	0 0 7
8	Diyamulawatta	0 1 34
		1 1 25

May 19, 1906.
Galle S. O. 132

H. O. Fox,
Special Officer.

Order under Section 4, Sub-section (1), of "The Waste Lands Ordinances of 1897, 1899, 1900, and 1903," admitting Land to be Crown Property.

In the matter of the lands commonly called or known as Aranuwehena, Kalaoluwapandurahena, situate in the village of Watugala in the Hinidum pattu of the Galle District, in the Southern Province, and of "The Waste Lands Ordinances of 1897, 1899, 1900, and 1903."

WHEREAS in pursuance of section 1 of the said Ordinances it was duly notified on the 17th day of June, One thousand Nine hundred and Four, that if no claim to the lauds commonly called or known as Aranuwehena, Kalaoluwapandurahena, situate in the village of Watugala in the Hinidum pattu of the Galle District, in the Southern Province, containing in extent 50 acres 2 roods and 39 perches, and shown as lots 2a and 3 in preliminary plan No. 122 and in the annexed certified tracing therefrom, was made to John George Fraser, Special Officer appointed under section 28 of the said Ordinances, within the period of three months from the date specified in such notice, such lands would be deemed the property of the Crown and dealt with on account of the Crown (*vide* Notice No. 1,910):

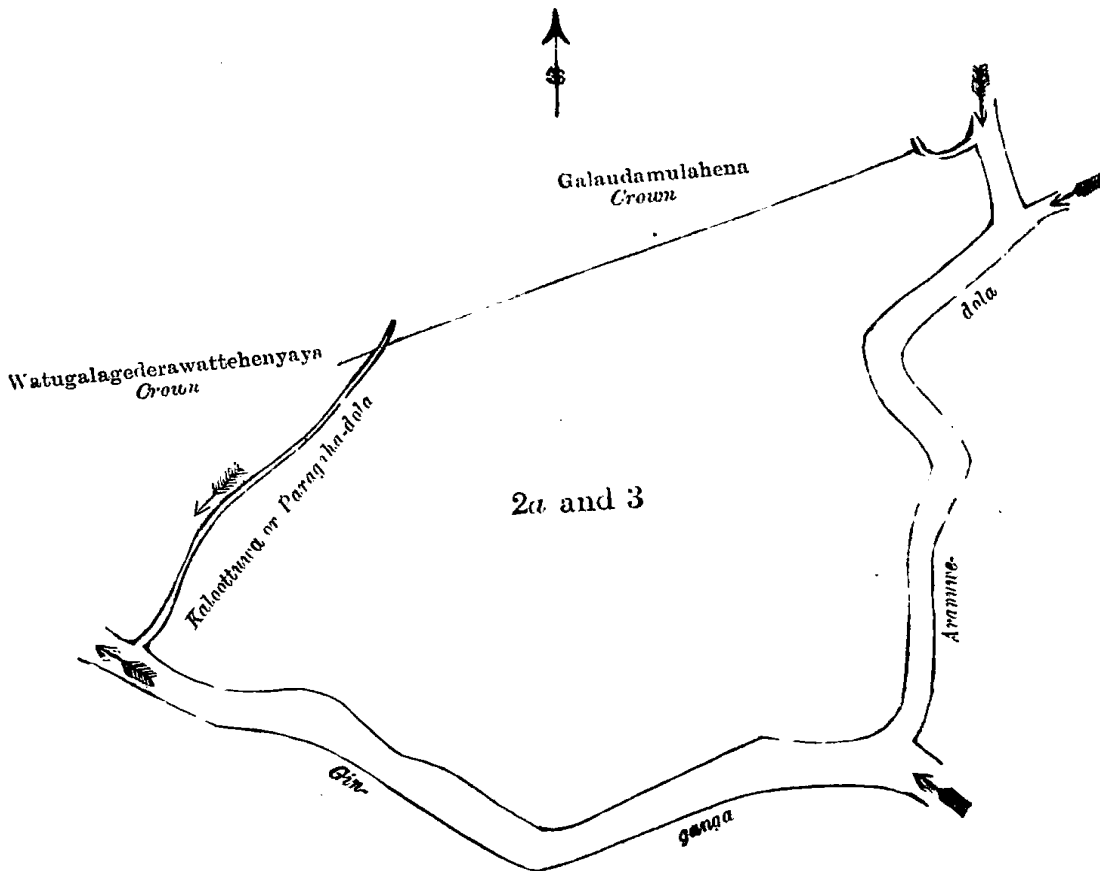
And whereas (1) Watugalagamage Pedris, (2) Watugalagamage Andris, both of Watugala, and (3) Andreas Abraham Weerawardana Ratnayaka of Pallegama, made claim thereto; and the aforesaid John George Fraser, Special Officer appointed under section 28 of the said Ordinances, made due inquiry into such claim, and whereas the said 1st and 2nd claimants have withdrawn their claims to the said land, I, Howard Orme Fox, Special Officer appointed under section 28 of the said Ordinances, with the consent of His Excellency the Governor, do hereby admit the claim of the said third claimant to the said lands, as more fully described herein below, under section 4, sub-section (1), of the said Ordinances.

Description of the Lands referred to.

The following lots situated in the village of Watugala in the Hinidum pattu of the Galle District in the Southern Province, as described in the annexed certified tracing:—

Preliminary plan 122.

Lot.	Name of Land.	Extent.	
		A.	R. P.
2a	Aranuwehena	44	0 3
3	Kalaoluwapandurahena	6	2 36
		50	2 39



Scale of 8 Chains to an Inch.

Situation : Watugala village in Hinidum pattu.

Preliminary plan 122.

Lot.	Name of Land.	Extent.		
		A.	R.	P.
2a	.. Aranuwehena ..	44	0	3
3	.. Kalaoluwapandurahena ..	6	2	36
		<u>50</u>	<u>2</u>	<u>39</u>

Field sheets O 9 23—31 & O 9 39—47

Surveyor-General's Office,
Colombo, May 11, 1906.

R. S. TEMPLETON,
for Surveyor-General.

and bounded as follows : on the north by Galudemulahena belonging to the Crown ; on the east by the Aranuwedola ; on the south by the Gin-ganga ; and on the west by the Kalootuwa or Paragahadola.

H. O. Fox,
Special Officer.

May 19, 1906.
Galle S. O. 133

Order under Section 4, Sub-section (1), of "The Waste Lands Ordinances of 1897, 1899, 1900, and 1903," declaring Lands to be Crown Property.

In the matter of the lands commonly called or known as Lankagamaidiwitiya, Ihalaebbewa, Pitadeniya, hena, Nawatiyehena, Watuhena, &c., Welagatennedeniya, Tiyambarahena, Galoruwehena, Miriswattchena, &c., Udawalakumbura, and Ihalaebbewehena, situate in the village of Lankagama in the Hinidum pattu of the Galle District, in the Southern Province, and of "The Waste Lands Ordinances of 1897, 1899, 1900, and 1903."

WHEREAS in pursuance of section 1 of the said Ordinances it was duly notified on the 17th day of June, One thousand Nine hundred and Four, that if no claim to the lands commonly called or known as Lankagamaidiwitiya, Ihalaebbewa, Pitadeniyehena, Nawatiyehena, Watuhena, &c., Welagatennedeniya, Tiyambarahena, Galoruwehena, &c., situate in the village of Lankagama in the Hinidum pattu of the Galle District, in the Southern Province, containing in extent 472 acres and 3 roods, and shown as lots 1, 4, 7, 8, 9, and 1d in preliminary plan No. 120 and in the annexed certified tracings therefrom, was made to J. G. Fraser, Esq., Special Officer appointed under section 28 of the said Ordinances, within the period of three months from the date specified in such notice, such lands would be deemed the property of the Crown and dealt with on account of the Crown (*vide* Notice No. 1,907):

And whereas (1) Girigoris Jayasekara of Watugala, (2) Dombagodagama Siyadoris de Silva of Mederipitiya, (3) Welwegamage Pedrishami of Dombagoda, (4) Lankagama Lokuappu of Lankagama, (5) Andreas Abraham Weerawardana Ratnayaka, Registrar of Pallegama, made claim thereto, and whereas the said claimants have withdrawn their claims to the said lands ; I. Howard Orme Fox, Special Officer appointed under section 28 of the said Ordinances, under and by virtue of the powers vested in me in that behalf by section 4 of the said Ordinances, do hereby on this 1st day of June, 1906, order and declare, under section 4, sub-section (1), of the said Ordinances, that the said lands, as more fully described herein below, are the property of the Crown.

Description of the Lands referred to.

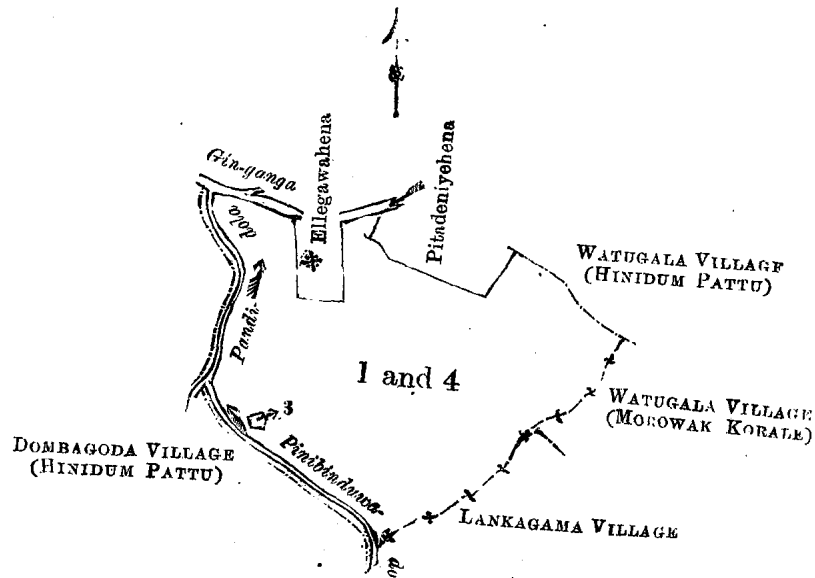
The following lots situated in the village of Lankagama in the Hinidum pattu of the Galle District, in the Southern Province, as described in the annexed certified tracings :—

I.

Preliminary plan 120.

Lot.	Name of Land.	Extent.		
		A.	R.	P.
1	.. Lankagamaidiwitiya, Ihalaebbewa, Pitadeniyehena, Nawatiyehena, Watuhena, &c. ..	211	3	31
4	.. Welagatennedeniya ..	1	0	18
		<u>213</u>	<u>0</u>	<u>9</u>

and bounded as follows: on the north by the Gin-ganga, Ellegawahena belonging to Girigoris Jayasekara, the Gin-ganga, Pitadeniyehena belonging to Lankagama Lokuappu, the village limit of Watugala in Hinidum



Scale of 32 Chains to an Inch.

Situation: Lankagama village in Hinidum pattu.
Preliminary plan 120.

Lot.	Name of Land.	Extent. A. R. P.
1 ..	Lankagamaidiwitiya, Ihalaebbewa, Pitadeniyehena, Nawatiyehena, Watuhena, &c.	211 3 31
4 ..	Welagatennedeniya	1 0 18
		213 0 9
<i>Lot excluded.</i>		
3 ..	Welagatennewatta	0 1 25
Field sheets O 22-30 O 38-46 & O 39-47		

Surveyor-General's Office,
Colombo, May 11, 1906.

R. S. TEMPLETON,
for Surveyor-General.

pattu; on the east by the village limit of Watugala in Morawak korale, the village limit of Lankagama; on the south by the village limit of Dombagoda (the Pinibinduwadola); and on the west by the Pandidola.

NOTE.—The following lot lying within the above boundaries is excluded from this order, and its extent, 1 rood and 25 perches, is not included in the acreage of 213 acres and 9 perches given above:—

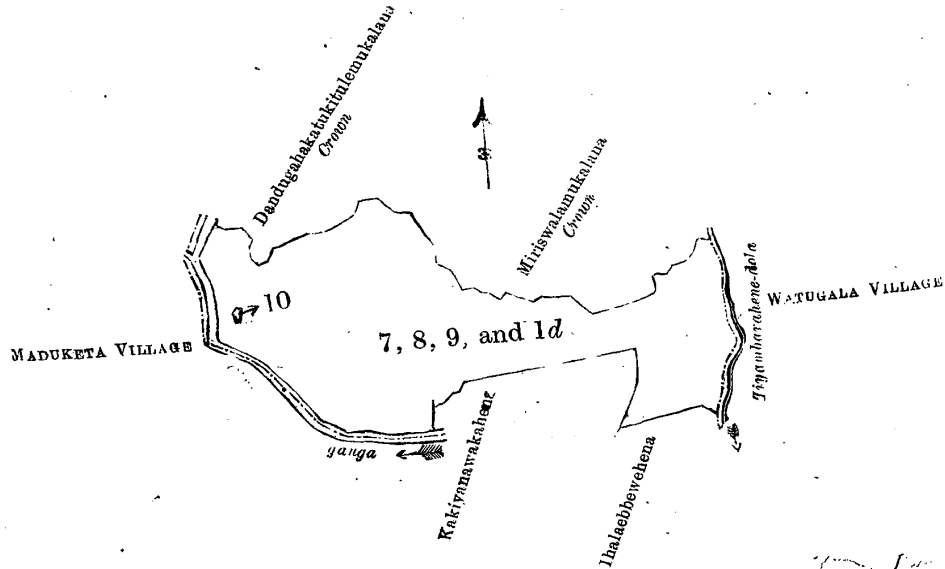
Lot.	Name of Land.	Extent. A. R. P.
3 ..	Welagatennewatta	0 1 25

II.

Preliminary plan 120.

Lot.	Name of Land.	Extent. A. R. P.
7 ..	Tiyambarahena	50 2 24
8 ..	Galoruwehena, Miriswattahena, &c.	201 2 38
9 ..	Udawalakumbura	0 1 39
1d ..	Ihalaebbewehena	6 3 10
		259 2 31

and bounded as follows : on the north by Dandugahakakittulemukalana belonging to the Crown, Miriswalamukalana belonging to the Crown ; on the east by the village limit of Watugala (the Tiyambarahenedola) ;



Scale of 32 Chains to an Inch.

Situation : Lankagama village in Hinidum pattu.

Preliminary plain 120.		Extent.	
Lot.	Name of Land.	A.	R. P.
7	Tiyambarahena	50	2 24
8	Galoruwehena, Miriswattahena. &c.	201	2 38
9	Udawalakumbura	0	1 39
1d	Ihalaebbewehena	6	3 10
		259	2 31

Lot excluded.

10	Alutgedarawatta	0	1 1
----	-----------------	---	-----

Field sheet O 22-30

Surveyor-General's Office,
Colombo, May 11, 1906.

R. S. TEMPLETON,
for Surveyor-General.

on the south by Ihalaebbewehena belonging to Andreas Abraham Weerawardana Ratnayaka, Registrar of Pallegama, Kakiyanawahena belonging to Girigoris Jayasekara and others, the Gin-ganga ; on the west by the Gin-ganga, the village limit of Madugota.

NOTE.—The following lot lying within the above boundaries is excluded from this order, and its extent 1 rood and 1 perch, is not included in the acreage of 259 acres 2 roods and 31 perches given above:—

Preliminary plan 120.		Extent.	
Lot.	Name of Land.	A.	R. P.
10	Alutgedarawatta	0	1 1

June 1, 1906.
Galle S. O. 134

H. O. Fox,
Special Officer.

Order under Section 4, Sub-section (1), of "The Waste Lands Ordinances of 1897, 1899, 1900, and 1903," admitting Lands to be Private Property.

In the matter of the lands commonly called or known as Pitadeniyehena and Pitadeniya, situate in the village of Lankagama in the Hinidum pattu of the Galle District, in the Southern Province, and of "The Waste Lands Ordinances of 1897, 1899, 1900, and 1903."

WHEREAS in pursuance of section 1 of the said Ordinances it was duly notified on the 17th day of June, One thousand Nine hundred and Four, that if no claim to the lands commonly called or known as Pitadeniyehena and Pitadeniya, situate in the village of Lankagama in the Hinidum pattu of the Galle District, in the Southern Province, containing in extent 16 acres and 15 perches, and shown as lots 1c and 5 in preliminary plan 120 and in the annexed certified tracing therefrom, was made to J. G. Fraser, Esq., Special Officer appointed under section 28 of the said Ordinances, within the period of three months from the date specified in such notice, such land would be deemed the property of the Crown and dealt with on account of the Crown (*vide* Notice No. 1,907):

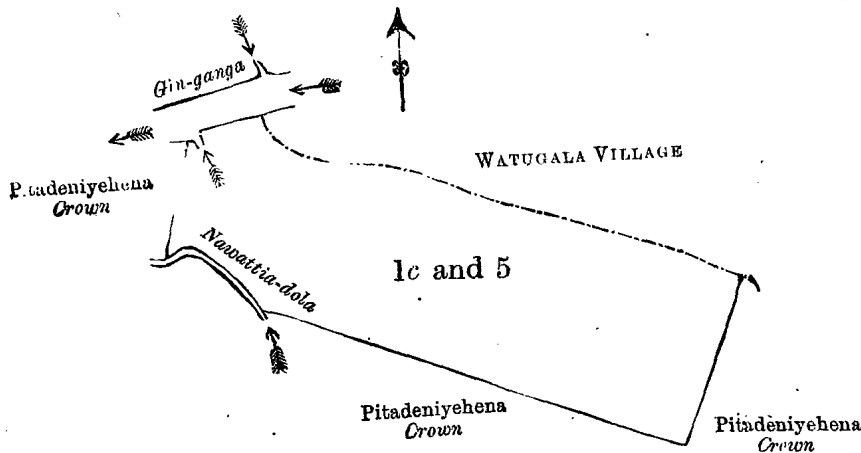
And whereas (1) Girigoris Jayasekara of Watugala, (2) Dombagodagamage Siyadoris de Silva of Mederipitiya, (3) Weliwegamage Pedris Hami of Dombagoda, (4) Lankagamage Lokuappu of Lankagama, (5) Andreas Abraham Weerawardana Ratnayaka, Registrar of Pallegama, made claim thereto, and John George Fraser, Special Officer appointed under section 28 of the said Ordinances, made due inquiry into such claim; and whereas the said 1st, 2nd, 3rd, and 5th claimants have withdrawn their claims to the said lands, I, Howard Orme Fox, Special Officer appointed under section 28 of the said Ordinances, with the consent of His Excellency the Governor, do hereby admit the claim of the said 4th claimant to the said lands, as more fully described herein below, under section 4, sub-section (1), of the said Ordinances.

Description of the Lands referred to.

The following lots situated in the village of Lankagama in the Hinidum pattu of the Galle District, in the Southern Province, as described in the annexed certified tracing:—

Lot.	Name of Land.	Preliminary plan, 120.		
		Extent.		
		A.	R.	P.
1c ..	Pitadeniyehena	15	1	3
5 ..	Pitadeniya	0	3	12
		<u>16</u>	<u>0</u>	<u>15</u>

and bounded as follows: on the north by the village limit of Watugala; on the east by Pitadeniyehena belong-



Scale of 8 Chains to an Inch.

Situation: Lankagama village in Hinidum pattu.

Lot.	Name of Land.	Preliminary plan 120.		
		Extent.		
		A.	R.	P.
1c ..	Pitadeniyehena	15	1	3
5 ..	Pitadeniya	0	3	12
		<u>16</u>	<u>0</u>	<u>15</u>

Field sheets O 22-30, O 38-46, & O 39-47

Field sheet O 38-46

Surveyor-General's Office,
Colombo, May 11, 1905.

R. S. TEMPLETON,
for Surveyor-General.

ing to the Crown; on the south by Pitadeniyehena belonging to the Crown, the Nawattiadola; and on the west by Pitadeniyehena belonging to the Crown, the Gin-ganga.

June 1, 1906.
Galle S. O. 135

H. O. Fox,
Special Officer.

Order under Section 4, Sub-section (1), of "The Waste Lands Ordinances of 1897, 1899, 1900, and 1903," admitting Land to be Private Property.

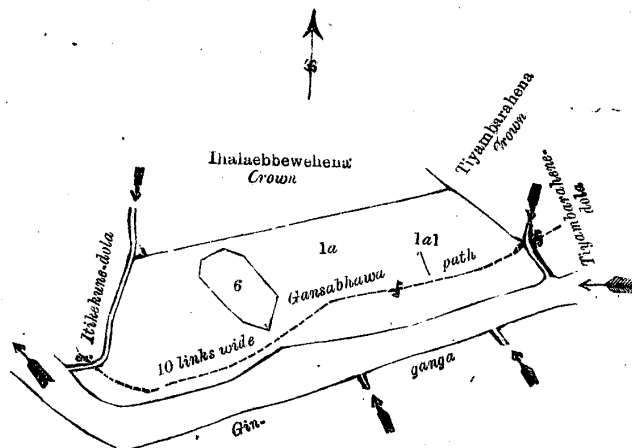
In the matter of the land commonly called or known as Ihalaebbewehena, situate in the village of Lankagama in the Hinidum pattu of the Galle District, in the Southern Province, and of "The Waste Lands Ordinances of 1897, 1899, 1900, and 1903."

WHEREAS in pursuance of section 1 of the said Ordinances it was duly notified on the 17th day of June, One thousand Nine hundred and Four, that if no claim to the land commonly called or known as Ihalaebbewehena, situate in the village of Lankagama in the Hinidum pattu of the Galle District, in the Southern Province, containing in extent 11 acres and 13 perches, and shown as lot 1a in preliminary plan 120 and in the annexed certified tracing therefrom, was made to J. G. Fraser, Special Officer appointed under section 28 of the said Ordinances, within the period of three months from the date specified in such notice, such land would be deemed the property of the Crown and dealt with on account of the Crown (*vide* Notice No. 1,907):

And whereas (1) Girigoris Jayasekara of Watugala, (2) Dombagodagama Siyadoris de Silva of Mederipitiya, (3) Welwegamame Pedrishami of Dombagoda, (4) Lankagamame Lokuappu of Lankagama, (5) Andreas Abraham Weerawardana Ratnayaka, Registrar of Pallegama, made claim thereto, and John George Fraser, Special Officer appointed under section 28 of the said Ordinances, made due inquiry into such claim; and whereas the said 1st, 2nd, 3rd, and 4th claimants have withdrawn their claims to the said land, I, Howard Orme Fox, Special Officer appointed under section 28 of the said Ordinances, with the consent of His Excellency the Governor, do hereby admit the claim of the said 5th claimant to the said land, as more fully described herein below, under section 4, sub-section (1), of the said Ordinances.

Description of the Land referred to.

The land commonly called or known as Ihalaebbewehena, situate in the village of Lankagama in the Hinidum pattu of the Galle District, in the Southern Province, containing in extent 11 acres and 13 perches, and shown as lot 1a in preliminary plan 120 and in the annexed certified tracing therefrom, and bounded as



Scale of 8 Chains to an Inch.

Situation: Lankagama village in Hinidum pattu.

Preliminary plan 120.

Lot.	Name of Land.	Extent.
1a	Ihalaebbewehena	11 0 13
1a1	Gansabhawa path	0 0 35
6	Ihalaebbewewatta	0 3 21
Lots excluded.		1 0 16

Field sheet O ⁹ 22-30

Surveyor-General's Office,
Colombo, May 11, 1905.

R. S. TEMPLETON,
for Surveyor-General.

follows: on the north by Ihalaebbewehena belonging to the Crown; on the east by Tiyambarahena belonging to the Crown, the Tiyambarahenadola; on the south by the Gin-ganga; and on the west by the Itikekunedola.

NOTE.—The following lots lying within the above boundaries are excluded from this order, and their aggregate acreage of 1 acre and 16 perches is not included in the acreage of 11 acres and 13 perches given above :—

Lot.	Name of Land.	Preliminary plan 120.		
		Extent.		
		A.	R.	P.
1a1 ..	Gansabhawa path	0	0	35
6 ..	Ihalaebbewewatta	0	3	21
		1	0	16

June 1, 1906.
Galle S. O. 136

H. O. Fox,
Special Officer.

Order under Section 4, Sub-section (1), of "The Waste Lands Ordinances of 1897, 1899, 1900, and 1903," admitting Land to be Private Property.

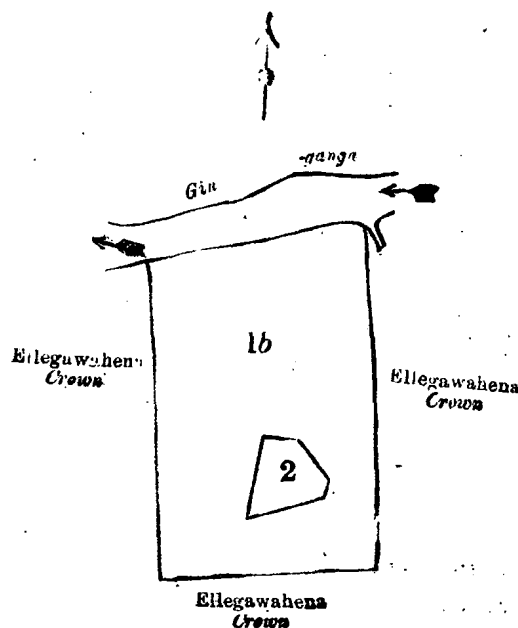
In the matter of the land commonly called or known as Ellegawahena, situate in the village of Lankagama in the Hinidum pattu of the Galle District, in the Southern Province, and of "The Waste Lands Ordinances of 1897, 1899, 1900, and 1903."

WHEREAS in pursuance of section 1 of the said Ordinances it was duly notified on the 17th day of June, One thousand Nine hundred and Four, that if no claim to the land commonly called or known as Ellagawahena, situate in the village of Lankagama in the Hinidum pattu of the Galle District, in the Southern Province, containing in extent 12 acres 1 rood and 25 perches, and shown as lot 1b in preliminary plan 120 and in the annexed certified tracing therefrom, was made to J. G. Fraser, Esq., Special Officer appointed under section 28 of the said Ordinances within the period of three months from the date specified in such notice, such land would be deemed the property of the Crown and dealt with on account of the Crown (*vide* notice No. 1,907) :

And whereas (1) Girigoris Jayasekara of Watugala, (2) Dombagodagama Siyadoris de Silva of Mederipitiya, (3) Weliwegamage Pedrishami of Dombagoda, (4) Lankagama Lokuappu of Lankagama, (5) Andreas Abraham Weerawardena Ratnayaka, Registrar of Pallegama, made claim thereto, and John George Fraser, Special Officer appointed under section 28 of the said Ordinances, made due inquiry into such claim, and whereas the said 2nd, 3rd, 4th, and 5th claimants have withdrawn their claims to the said land; I, Howard Orme Fox, Special Officer appointed under section 28 of the said Ordinances, with the consent of His Excellency the Governor, do hereby admit the claim of the said 1st claimant to the said land, as more fully described herein below, under section 4, sub-section (1), of the said Ordinances.

Description of the Land referred to.

The land commonly called or known as Ellegawahena, situate in the village of Lankagama in the Hinidum pattu of the Galle District, in the Southern Province, containing in extent 12 acres 1 rood and 25 perches,



Scale of 8 Chains to an Inch.

Situation : Lankagama village in Morawak korale.

Preliminary plan 120.

Lot.	Name of Land.	Extent.	
		A.	R. P.
1b	Ellogawahena	12	1 25
<i>Lot excluded.</i>			
2	Ellagawawatta	0	3 16

Field sheets O 22—⁹30 & O 38—⁹46

Surveyor-General's Office,
Colombo, May 11, 1905.

R. S. TEMPLETON,
for Surveyor-General.

and shown as lot 1b in preliminary plan 120 and in the annexed certified tracing therefrom, and bounded as follows : on the north by the Gin-ganga; on the east, south, and west by Ellogawahena belonging to the Crown.

NOTE.—The following lot lying within the above boundaries is excluded from this order, and its extent, 3 roods and 16 perches, is not included in the acreage of 12 acres 1 rood and 25 perches given above :—

Lot.	Name of Land.	Extent.	
		A.	R. P.
2	Ellagawawatta	0	3 16

H. O. Fox,
Special Officer.

June 1, 1906.

Galle S. O. 137

Order under Section 4, Sub-section (1), of "The Waste Lands Ordinances of 1897, 1899, 1900, and 1903," admitting Land to be Private Property.

In the matter of the land commonly called or known as Kakiyanawakehena, situate in the village of Lankagama in the Hinidum pattu of the Galle District, in the Southern Province, and of "The Waste Lands Ordinances of 1897, 1899, 1900, and 1903."

WHEREAS in pursuance of section 1 of the said Ordinances it was duly notified on the 17th day of June, One thousand Nine hundred and Four, that if no claim to the land commonly called or known as Kakiyanawakehena, situate in the village of Lankagama in the Hinidum pattu of the Galle District, in the Southern Province, containing in extent 37 acres and 11 perches, and shown as lot 8a in preliminary plan 120 and in the annexed certified tracing therefrom, was made to J. G. Fraser, Esq., Special Officer appointed under section 28 of the said Ordinances, within the period of three months from the date specified in such notice, such land would be deemed the property of the Crown and dealt with on account of the Crown (*vide* Notice No. 1,907) :

And whereas (1) Girigoris Jayasekara of Watugala, (2) Dombagodagama Siyadoris de Silva of Mederipitiya, (3) Weliwegamage Pedris Hami of Dombagoda, (4) Lankagamage Lokuappu of Lankagama, (5) Andreas Abraham Weerawardana Ratnayaka, Registrar of Pallegama, (6) Dombagodagama Welun de Silva, (7) Dombagodagama Jandoris de Silva made claim thereto, and John George Fraser, Special Officer appointed under section 28 of the said Ordinances, made due inquiry into such claim, and whereas the said 3rd, 4th, and 5th claimants have withdrawn their claims to the said land ; I, Howard Orme Fox, Special Officer appointed under section 28 of the said Ordinances, with the consent of His Excellency the Governor, do hereby admit the claim of the said 1st, 2nd, 6th, and 7th claimants to the said land, as more fully described herein below, under section 4, sub-section (1), of the said Ordinances.

Description of the Land referred to.

The land commonly called or known as Kakiyanawakehena, situate in the village of Lankagama in the Hinidum pattu of the Galle District, in the Southern Province, containing in extent 37 acres and 11 perches, shown as lot 8a in preliminary plan 120 and in the annexed certified tracing therefrom, and bounded as follows : on the north by Kakiyanawakehena belonging to the Crown ; on the east by Tiyanbarahena belonging to the Crown (Tiyambarahenadola), Ihalaabbewehena belonging to Andreas Abraham Weerawardana Ratnayaka (Tiyambarahenadola) ; on the south by the Gin-ganga ; on the west by the Rattagawadola.

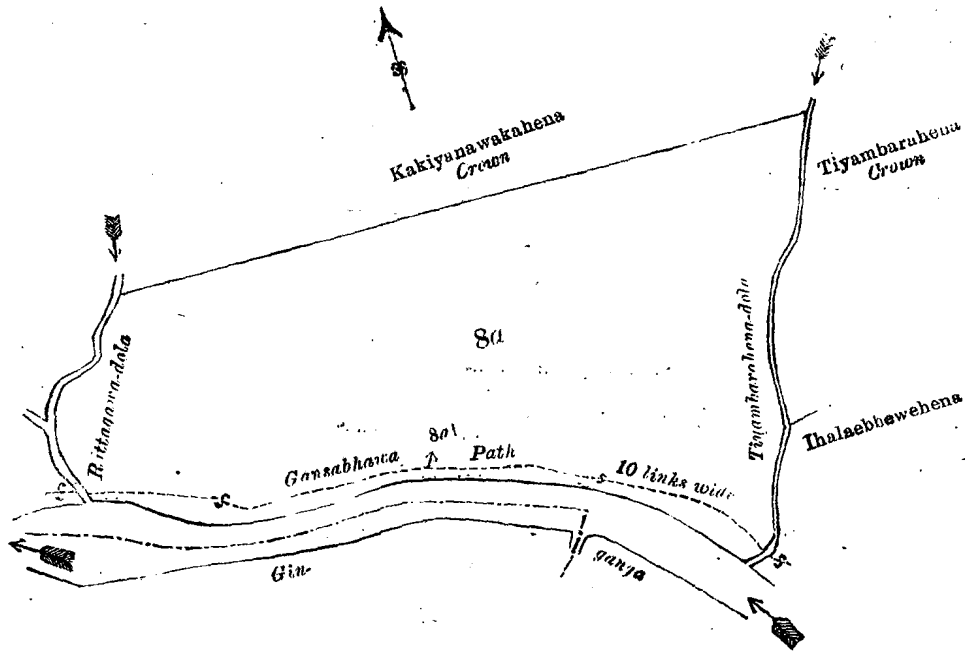
NOTE.—The following lot lying within the above boundaries is excluded from this order, and its extent, 1 rood and 7 perches, is not included in the acreage of 37 acres and 11 perches given above :—

Lot excluded.

Lot.	Name of Land.	Extent.	
		A.	R. P.
8a1	Gansabhawa path	0	1 7

H. O. Fox,
Special Officer.

June 1, 1906.



Scale of 8 Chains to an Inch.

Situation: Lenkagama village in Hinidum pattu.
Preliminary plan 120.

Lot.	Name of Land.	Extent. A. R. P.
8x	Kakiyanawakehena	37 0 11
8a1	Gansabhawa path	0 1 7

Field sheet O ⁹ 22—30

Surveyor-General's Office,
Colombo, May 11, 1906.
Galle S. O. 138

R. S. TEMPLETON,
for Surveyor-General.

Order under Section 4, Sub-section (1), of "The Waste Lands Ordinances of 1897, 1899, 1900, and 1903," admitting Land to be Private Property.

In the matter of the land commonly called or known as Puwakgahaliyaddodeniya, situate in the village of Panangala in the Hinidum pattu of the Galle District, in the Southern Province, and of "The Waste Lands Ordinances of 1897, 1899, 1900, and 1903."


WHEREAS in pursuance of section 1 of the said Ordinances it was duly notified on the 12th day of August, One thousand Nine hundred and Four, that if no claim to the land commonly called or known as Puwakgahaliyaddodeniya, situate in the village of Panangala in the Hinidum pattu of the Galle District, in the Southern Province, containing in extent 1 rood, and shown as lot 2 in preliminary plan No. 115 and in the annexed certified tracing therefrom, was made to John George Fraser, Special Officer appointed under section 28 of the said Ordinances, within the period of three months from the date specified in such notice, such land would be deemed the property of the Crown and dealt with on account of the Crown (*vide* Notice No. 2,026):

And whereas (1) Dombagodagamage Jandoris de Silva of Panangala, (2) Puwakgahahenegamage Andris of Panangala, (3) Puwakgahahenegamage Adrian of Panangala, (4) Puwakgahahenegamage Babunhami of Panangala, (5) Puwakgahahenegamage Mateshami of Panangala, (6) Puwakgahahenegamage Addeshami of Panangala, (7) Puwakgahahenegamage Donishami of Panangala, (8) Nagodagamage Addes of Panangala, (9) Nagodagamage Adonis of Panangala, (10) Nagodagamage Johannes of Panangala, (11) Nagodagamage Dondris of Panangala, (12) Nagodagamage Endoris of Panangala, (13) Nagodagamage Andris of Panangala, (14) Nagodagamage Lokuhami of Panangala, (15) Nagodagamage Grigoris of Panangala, (16) Nagodagamage Babahami of Panangala, (17) Galwottagamage Tewenis of Panangala, (18) Galwottagamage Urdihami of Panangala, (19) Telagampolagamage Endoris of Panangala, (20) Meggodagamage Andris Appu of Panangala, (21) Meggodagamage Adonis of Panangala, (22) Illupottage Addes of Panangala, (23) Illupottage Punchi Appu of Panangala, (24) Ampagoda Liyanage Don Owenis de Silva Appuhami of Ihalmillawa, (25) Gammodagamage Siyadoris of Millawa, (26) Patakadagamage Don Bastian of Munamalpe in Weligam korale, (27) Don Andris Wirawardana Ratnayaka of Pallegama, made claim thereto; and the aforesaid John George Fraser, Special Officer appointed under section 28 of the said Ordinances, made due inquiry into such claim; and whereas the said 26th claimant Patakadagamage Don Bastian of Munamalpe in Weligam korale, having been duly called upon by the aforesaid John George Fraser, Special Officer, by a notice in writing under section 4, sub-section (1), of the said Ordinances, duly served upon him to produce the evidence and documents upon which he might rely in proof of his claim, and not having so appeared or produce such evidence and documents; and whereas the said 1st to 23rd claimants have withdrawn their claims to the said land; I, Howard Orme

Fox, Special Officer appointed under section 28 of the said Ordinances, with the consent of His Excellency the Governor, do hereby admit the claim of the said 24th, 25th, and 27th claimants to the said land, as more fully described herein below, under section 4, sub-section (1), of the said Ordinances.

Description of the Land referred to.

The land commonly called or known as Puwakgahaliyaddedeniya, situate in the village of Panangala in the Hinidum pattu of the Galle District, in the Southern Province, containing in extent 1 rood, and shown



Scale of 8 Chains to an Inch.

Situation : Panangala village in Hinidum pattu.

Lot.	Name of Land.	Preliminary plan 115.	Extent.		
			A.	R.	P.
2	Puwakgahaliyaddedeniya		0	1	0
		Sheet O 55—63			

Surveyor-General's Office,
Colombo, July 6, 1904.

J. B. M. RIDOUT,
Acting Assistant Surveyor-General.

as lot 2 in preliminary plan No. 115 and in the annexed certified tracing therefrom, and bounded as follows : on the north by Suduwelipotahena, &c., belonging to the Crown ; on the east by Puwakgahaliyadda claimed by A. L. D. O. D. Silva and others ; on the south and west by Suduwelipotahena, &c., belonging to the Crown.

May 18, 1906.
Galle S. O. 139

H. O. Fox,
Special Officer.

Order under Section 4, sub-section (1), of "The Waste Lands Ordinances of 1897, 1899, 1900, and 1903," declaring Land to be Crown Property.

In the matter of the lands commonly called or known as Dehigahahena, Gale-adderahena, Alagulanehena, Diyemulchena, Paragahahena, &c., Paragahahena, Tediya-hetatennehena, &c., situate in the village of Watugala in the Hinidum pattu of the Galle District, in the Southern Province, and of "The Waste Lands Ordinances of 1897, 1899, 1900, and 1903."

WHEREAS in pursuance of section 1 of the said Ordinances it was duly notified on the 17th day of June, One thousand Nine hundred and Four, that if no claim to the lands commonly called or known as Dehigahahena, Gale-adderahena, Alagulanehena, Diyemulchena, Paragahahena, &c., Paragahahena, Tediya-hetatennehena, &c., situate in the village of Watugala in the Hinidum pattu of the Galle District, in the Southern Province, containing in extent 266 acres and 1 rood, and shown as lots 1 and 2 in preliminary plan No. 122 and in the annexed certified tracing therefrom, was made to John George Fraser, Special Officer appointed under section 28 of the said Ordinances, within the period of three months from the date specified in such notice, such lands would be deemed the property of the Crown and dealt with on account of the Crown (*vide* Notice No. 1,910) :

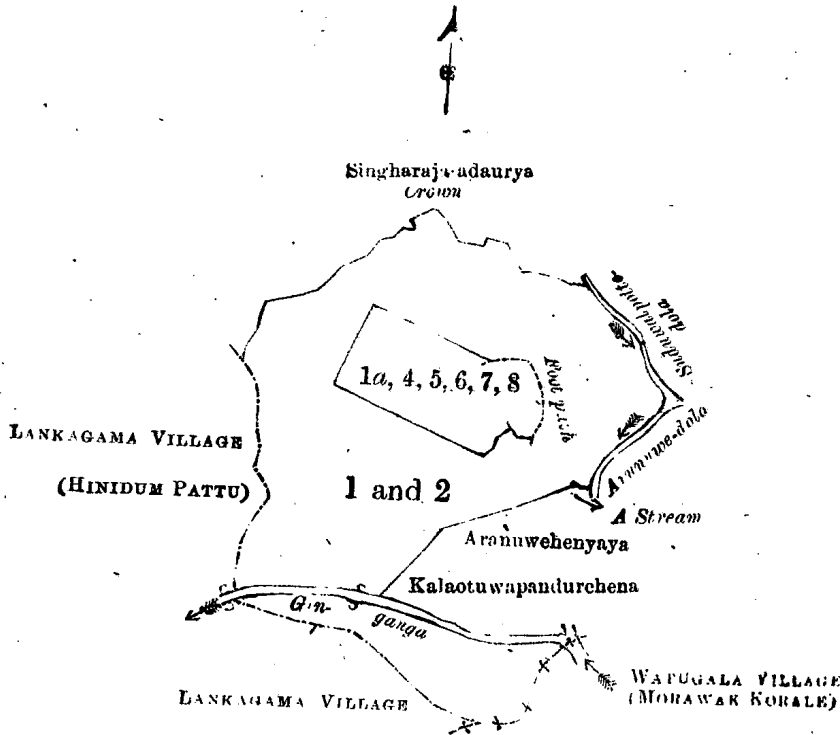
And whereas (1) Watugalagamage Podris, (2) Watugalagamage Andris, both of Watugala, and (3) Andreas Abraham Weerawardana Ratnayaka of Pallogama, made claim thereto ; and whereas the said claimants have withdrawn their claims to the said lands, I, Howard Orme Fox, Special Officer appointed under section 28 of the said Ordinances, under and by virtue of the powers vested in me in that behalf by section 4 of the said Ordinances, do hereby on this 19th day of May, 1906, order and declare, under section 4, sub-section (1), of the said Ordinances, that the said lands, as more fully described herein below, are the property of the Crown.

Description of the Lands referred to.

The following lots situated in the village of Watugala in the Hinidum pattu of the Galle District, in the Southern Province, as described in the annexed certified tracing :—

Lot	Name of Land.	Extent.		
		A.	R.	P.
1	Dehigahahena, Gale-adderahena, Alagulanehena, Diyemulchena, Paragahahena, &c.	212	2	9
2	Paragahahena, Tediya-hetatennehena, &c.	53	2	31
		266	1	0

and bounded as follows : on the north by Singharaja-adawiya belonging to the Crown, the Suduwalpottedola ; on the east by the Aranuwedola, a stream, Aranuwehenyaya belonging to Andreas Abraham Weerawardana



Scale of 32 Chains to an Inch.

Situation : Watugala village in Hinidum pattu.

Preliminary plan 122.

Lot.	Name of Land.	Extent.		
		A.	R.	P.
1	Dehigahahena, Gela-addorahena, Alagulanahena, Diyamulahena, Paragahahena, &c.	212	2	9
2	Paragahahena, Tediashetatonnehena, &c.	53	2	31
<i>Lots excluded.</i>		266	1	0
1a	Watugalagedarawattahena	49	0	5
4	Pahslagedarawatta	0	2	2
5	Peellagawadeniya	0	0	15
6	Peellagawawatta	0	1	7
7	Diyamulawattagawadeniya	0	0	7
8	Diyamulawatta	0	1	34
		50	1	30

Field sheets O 22-30, O 23-31, O 38-46 & O 39-47

Surveyor-General's Office,
Colombo, May 11, 1906.

R. S. TEMPLETON,
for Surveyor-General.

Ratnayaka, Kalaotuwapandurchena belonging to ditto, the Gin-ganga, the village limit of Watugala of Morawak korale ; on the south by the village limit of Watugala of Morawak korale, the village limit of Lankagama of Hinidum pattu ; and on the west by the village limit of Lankagama of Hinidum pattu.

NOTE.—The following lots lying within the above boundaries are excluded from this order, and their aggregate acreage of 50 acres 1 rood and 30 perches is not included in the acreage of 266 acres and 1 rood given above :—

Lot.	Name of Land.	Extent.		
		A.	R.	P.
1a	Watugalagedarawattahena	49	0	5
4	Pahslagedarawatta	0	2	2
5	Peellagawadeniya	0	0	15
6	Peellagawawatta	0	1	7
7	Diyamulawattagawadeniya	0	0	7
8	Diyamulawatta	0	1	34
		50	1	30

May 19, 1906.
Galle S. O. 140

H. O. Fox,
Special Officer.

Order under Section 4, Sub-section (1), of "The Waste Lands Ordinances of 1897, 1899, 1900, and 1903," declaring Lands to be Crown Property.

In the matter of the lands commonly called or known as Pelwadiyehena *alias* Pahaliyagodella, Ilukketiyehenedeniya, Penwilledeniya, situate in the village of Panangala in the Hinidum pattu of the Galle District, in the Southern Province, and of "The Waste Lands Ordinances of 1897, 1899, 1900, and 1903."

WHEREAS in pursuance of section 1 of the said Ordinances it was duly notified on the 12th day of August, One thousand Nine hundred and Four, that if no claim to the lands commonly called or known as Pelwadiyehena *alias* Pahaliyagodella, Ilukketiyehenedeniya, Penwilledeniya, situate in the village of Panangala in the Hinidum pattu of the Galle District, in the Southern Province, containing in extent 2 acres 3 roods and 17 perches, and shown as lots 13, 17, and 19 in preliminary plan No. 115 and in the annexed certified tracings therefrom, was made to John George Fraser, Special Officer appointed under section 28 of the said Ordinances, within the period of three months from the date specified in such notice, such lands would be deemed the property of the Crown and dealt with on account of the Crown (*vide* Notice No. 2,026):

And whereas (1) Dombagodagamage Jandoris de Silva of Panangala, (2) Puwakgahahonogamage Andris of Panangala, (3) Puwakgahahonogamage Adrian of Panangala, (4) Puwakgahahonogamage Babunhami of Panangala, (5) Puwakgahahonogamage Mateshami of Panangala, (6) Puwakgahahonogamage Addeshami of Panangala, (7) Puwakgahahonogamage Denishami of Panangala, (8) Nagodagamage Addes of Panangala, (9) Nagodagamage Adonis of Panangala, (10) Nagodagamage Johannes of Panangala, (11) Nagodagamage Dondris of Panangala, (12) Nagodagamage Endoris of Panangala, (13) Nagodagamage Andris of Panangala, (14) Nagodagamage Lokuhami of Panangala, (15) Nagodagamage Grigoris of Panangala, (16) Nagodagamage Babahami of Panangala, (17) Galwettagamage Towanis of Panangala, (18) Galwettagamage Urdihami of Panangala, (19) Telagampolegamage Endoris of Panangala, (20) Meggodagamage Andris Appu of Panangala, (21) Meggodagamage Adonis of Panangala, (22) Illupottage Addes of Panangala, (23) Illupottage Punchi Appu of Panangala, (24) Ampegoda Liyanage Don Owenis de Silva Appuhami of Ihalemillewa, (25) Gammedagamage Siyadoris of Millawa, (26) Patekadagamage Don Bastian of Munemalpe in Weligam korele, (27) Don Andris Wirawardana Ratnayaka of Pallegama, made claim thereto; and whereas the said 1st to 25th and 27th claimants have withdrawn their claims to the said lands; and whereas the said 26th claimant having been duly called upon by the aforesaid John George Fraser, Special Officer, by a notice in writing under section 4 (1) of the said Ordinances duly served upon him to produce the evidence and documents upon which he might rely in proof of his claim, and not having so appeared or produced such evidence and documents, I, Howard Orme Fox, Special Officer appointed under section 28 of the said Ordinances, under and by virtue of the powers vested in me in that behalf by section 4 of the said Ordinances, do hereby on this 18th day of May, 1906, order and declare, under section 4, sub-section (1), of the said Ordinances, that the said lands, as more fully described herein below, are the property of the Crown.

Description of the Lands referred to.


The following lots situated in the village of Panangala in the Hinidum pattu of the Galle District, in the Southern Province, as described in the annexed certified tracings:—

I.

Preliminary plan 115.

Lot.	Name of Land.	Extent.		
		A.	R.	P.
13	Pelwadiyehena <i>alias</i> Pahaliyagodella	1	1	5

and bounded as follows: on the north and east by Pahalayakumbura claimed by A. L. D. O. D. Silva and



Scale of 8 Chains to an Inch.

Situation: Panangala village in Hinidum pattu.

Preliminary plan 115.

Lot.	Name of Land.	Extent.		
		A.	R.	P.
13	Pelwadiyehena <i>alias</i> Pahaliyagodella	1	1	5

Sheet O ⁹ 53—63

Surveyor-General's Office,
Colombo, July 6, 1904.

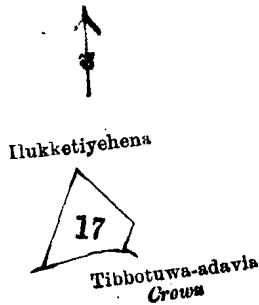
J. B. M. RIDOUT,
Acting Assistant Surveyor-General.

others; on the south by the village limit of Millawa; on the west by Pahalayakumbura claimed by A. L. D. O. D. Silva and others.

II.

Preliminary plan 115.

Lot.	Name of Land.	Extent. A. R. P.
17	Ilukketiyehenedeniya	0 3 3



Scale of 8 Chains to an Inch.

Situation: Panangala village in Hinidum pattu.

Preliminary plan 115.

Lot.	Name of Land.	Extent. A. R. P.
17	Ilukketiyehenedeniya	0 3 3


Sheet O ⁹ 54—62Surveyor-General's Office,
Colombo, July 6, 1904.J. B. M. RIDOUT,
Acting Assistant Surveyor-General.

and bounded as follows: on the north and east by Ilukketiyehena claimed by N. Ades; on the south by Tibbotuwa-adaviya belonging to Crown; on the west by Ilukketiyehena claimed by N. Ades.

III.

Preliminary plan 115.

Lot.	Name of Land.	Extent. A. R. P.
19	Panwilledeniya	0 3 9



Scale of 8 Chains to an Inch.

Situation: Panangala village in Hinidum pattu.

Preliminary plan 115.

Lot.	Name of Land.	Extent. A. R. P.
19	Panwilledeniya	0 3 9

Sheet O ⁹ 38—46Surveyor-General's Office,
Colombo, July 6, 1904.J. B. M. RIDOUT,
Acting Assistant Surveyor-General.

and bounded as follows: on the north, east, south, and west by Mahapanwila-adawiya belonging to Crown and claimed by M. J. de Silva and others.

May 18, 1906.
Galle S. O. 141H. O. Fox,
Special Officer.

Order under Section 4, Sub-section (1), of "The Waste Lands Ordinances of 1897, 1899, 1900, and 1903," admitting Lands to be Private Property.

In the matter of the lands commonly called or known as Landegederadeniya, Lankanpelessahena, Annasigalahena, and Landegedarahena, situate in the village of Lankagama in the Morawak korale of the Matara District, in the Southern Province, and of "The Waste Lands Ordinances of 1897, 1899, 1900, and 1903."

WHEREAS in pursuance of section 1 of the said Ordinances it was duly notified on the 10th day of June, One thousand Nine hundred and Four, that if no claim to the lands commonly called or known as Landegederadeniya, Lankanpelessahena, Annasigalahena, and Landegedarahena, situate in the village of Lankagama in the Morawak korale in the Matara District, in the Southern Province, containing in extent 24 acres 1 rood and 9 perches, and shown as lots 6 and 8a in preliminary plan No. 121 and in the annexed certified tracing therefrom, was made to J. G. Fraser, Esq., Special Officer appointed under section 28 of the said Ordinances, within the period of three months from the date specified in such notice, such lands would be deemed the property of the Crown and dealt with on account of the Crown (*vide* Notice No. 1,895):

And whereas (1) Girigoris Jayasekara of Watugalagama; (2) Dombagodagama Siyadoris de Silva of Mederipitiya; (3) Weliwe Gamage Pedris Hami of Dombagoda; (4) Bata-andure Ratnayaka Liyanage Don Andris; (5) Baraniwala Liyanage Dona Gimara, both of Mederipitiya; (6) Dombagoda Gamage Jandoris de Silva; (7) Dombagoda Gamage Welun de Silva, made claim thereto; and John George Fraser, Special Officer appointed under section 28 of the said Ordinances, made due inquiry into such claim, and whereas the said 4th and 5th claimants have withdrawn their claims to the said lands, I, Howard Orme Fox, Special Officer appointed under section 28 of the said Ordinances, with the consent of His Excellency the Governor, do hereby admit the claim of the said 1st, 2nd, 3rd, 6th, and 7th claimants to the said lands, as more fully described herein below, under section 4, sub-section (1), of the said Ordinances.

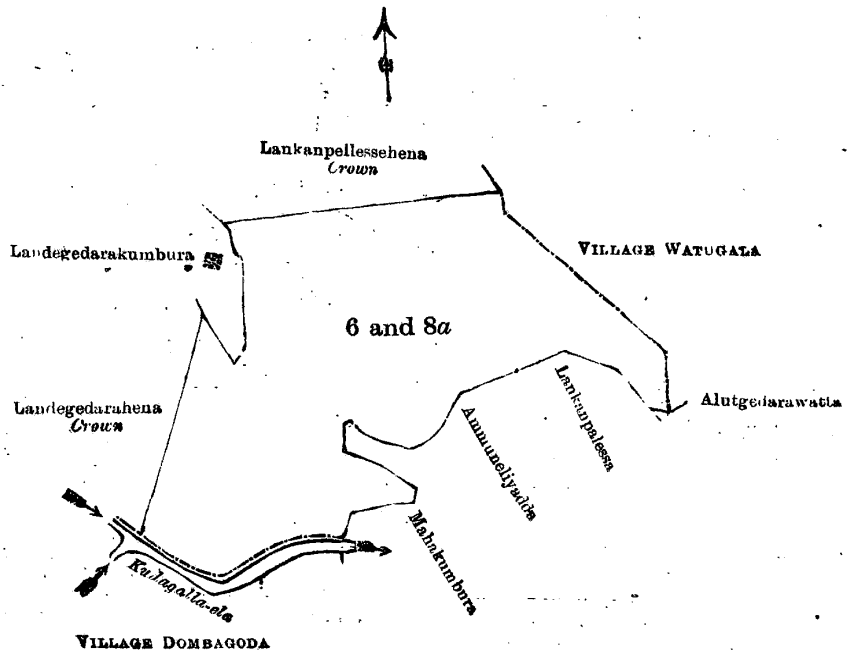
Description of the Lands referred to.

The following lots situated in the village of Lankagama in the Morawak korale of the Matara District, in the Southern Province, as described in the annexed certified tracing:—

Preliminary plan 121.

Lot.	Name of Land.	Extent.		
		A.	R.	P.
6	Landegederadeniya	0	1	9
8a	Lankanpelessahena, Annasigalahena, Landegedarahena	24	0	0
		24	1	9

and bounded as follows: on the north by Lankanpellessehena belonging to the Crown; on the east by the village limit of Watugala; on the south by Alutgedarawatta claimed by Dombagoda Gamage Welun de Silva and others, Lankanpelessa claimed by Batandure Ratnayaka Liyanage Don Andris and others, Amune-



Scale of 8 Chains to an Inch.

Lot.	Name of Land.	Extent.		
		A.	R.	P.
6	Landegederadeniya	0	1	9
8a	Lankanpelessahena, Annasigalahena, Landegedarahena	24	0	0
		24	1	9

Field sheet O 39—47

Surveyor-General's Office,
Colombo, May 11, 1906.R. S. TEMPLETON,
for Surveyor-General.

liyadda claimed by Dombagoda Gamage Welun de Silva and others, Mahakumbura claimed by ditto, the village limit of Dombagoda (the Kudagalla-ela); on the west by Landegedarahena belonging to the Crown, Landegedarakumbura claimed by Dombagoda Gamage Welun de Silva and others.

H. O. Fox,
Special Officer.

June 1, 1906.

Matara, S.O. 1,341

Order under Section 4, Sub-section (1), of "The Waste Lands Ordinances of 1897, 1899, 1900, and 1903," admitting Lands to be Private Property.

In the matter of the lands commonly called or known as Panwilahena, Panwiladeniya, and Panwilakumbura, situate in the village of Lankagama in the Morawak korale of the Matara District, in the Southern Province, and of "The Waste Lands Ordinances of 1897, 1899, 1900, and 1903."

WHEREAS in pursuance of section 1 of the said Ordinances it was duly notified on the 10th day of June, One thousand Nine hundred and Four, that if no claim to the lands commonly called or known as Panwilahena, Panwiladeniya, and Panwilakumbura, situate in the village of Lankagama in the Morawak korale of the Matara District, in the Southern Province, containing in extent 10 acres, and shown as lots 8b, 8c, 9, and 10 in preliminary plan 121 and in the annexed certified tracing therefrom, was made to J. G. Fraser, Esq., Special Officer appointed under section 28 of the said Ordinances, within the period of three months from the date specified in such notice, such lands would be deemed the property of the Crown and dealt with on account of the Crown (*vide* Notice No. 1,895):

And whereas (1) Girigoris Jayasekara of Watugalagama, (2) Dombagoda-gamage Siyadoris de Silva of Mederipitiya, (3) Weliwegamage Pedris Hami of Dombagoda, (4) Bata-andure Ratnayaka Liyanage Don Andris, (5) Baraniwala Liyanage Dona Gimara, both of Mederipitiya, made claim thereto, and John George Fraser, Special Officer appointed under section 28 of the said Ordinances, made due inquiry into such claim, and whereas the said 1st, 2nd, and 3rd claimants have withdrawn their claims to the said lands, J. Howard Orme Fox, Special Officer appointed under section 28 of the said Ordinances, with the consent of His Excellency the Governor, do hereby admit the claim of the said 4th and 5th claimants to the said lands, as more fully described herein below, under section 4, sub-section (1), of the said Ordinances.

Description of the Lands referred to.

The following lots situated in the village of Lankagama in the Morawak korale of the Matara District in the Southern Province as described in the annexed certified tracing:—

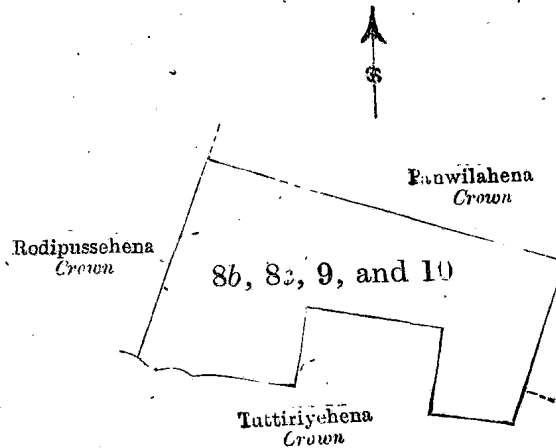
Preliminary plan 121.

Lot.	Name of Land.	Extent.		
		A.	R.	P.
8b	Panwilahena	2	3	20
8c	Do.	3	0	5
9	Panwiladeniya	1	3	37
10	Panwilakumbura	2	0	18
		10	0	0

and bounded as follows: on the north by Panwilahena belonging to the Crown; on the east by Panwilahena belonging to the Crown, Tuttiriyehehena belonging to the Crown; on the south by Tuttiriyehehena belonging to the Crown; on the west by Rodipussehehena belonging to the Crown.

H. O. Fox,
Special Officer.

June 1, 1906.



Scales of 8 Chains to an Inch.

Situation : Lankagama village in Morawak korale.
Preliminary plan 121.

Lot.	Name of Land.	Extent.		
		A.	R.	P.
8b	Panwilahena	2	3	20
8c	Do.	3	0	5
9	Panwiladeniya	1	3	37
10	Panwilakumbura	2	0	18
		<u>10</u>	<u>0</u>	<u>0</u>

Field sheet O 39—47⁹

Surveyor-General's Office,
Colombo, May 4, 1906.
Matara S. O. 1,342

R. S. TEMPLETON,
for Surveyor-General.

Order under Section 4, Sub-section (1), of "The Waste Lands Ordinances of 1897, 1899, 1900, and 1903," admitting Land to be Private Property.

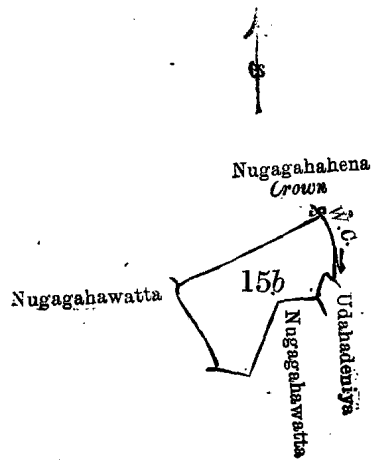
In the matter of the land commonly called or known as Nugagahahena, situate in the village of Gammeddegama in the Kandaboda pattu of the Matara District, in the Southern Province, and of "The Waste Lands Ordinances of 1897, 1899, 1900, and 1903."

WHEREAS in pursuance of section 1 of the said Ordinances it was duly notified on the 8th day of April, One thousand Nine hundred and Four, that if no claim to the land commonly called or known as Nugagahahena, situate in the village of Gammeddagama in the Kandaboda pattu of the Matara District, in the Southern Province, containing in extent 2 acres, and shown as lot 15b in preliminary plan No. 131 and in the annexed certified tracing therefrom, was made to J. G. Fraser, Special Officer appointed under section 28 of the said Ordinances, within the period of three months from the date specified in such notice, such land would be deemed the property of the Crown and dealt with on account of the Crown (*vide* Notice No. 1,878) :

And whereas (1) Munasinghe Adan, (2) Ehalage Kalu Appu, (3) Nettasinghe Babune, (4) Nettasinghe Babahami, all of Gammeddagama, (5) Senanayakage Babune of Parappamulla, (6) Don Samel Disanayaka of Galetumba, (7) Kapugama Manikkage Babun Appu, (8) Hettige Suwaris Appu, (9) Samaragodage Hendrick, (10) Gama Achchige Babune, (11) Gama Achchige M. Nikulashami, (12) Munasinghe Odris, (13) Munasinghe Saunhami, (14) Kekelelegama-achchige Don Mathes, (15) Kekelelegama-achchige Don Thomis, (16) Kekelellege Dingi Baba, (17) Munasinghe Andris, (18) Munasinghe Siyadoris, (19) Kekelellege Jayanhami, all of Gammeddegama, (20) Deurunge Dingi Baba of Parappamulla, (21) Hettige Babunhami, (22) Hettiachchigamage Punchi Baba, both of Gammeddegama, (23) Kankanana Amarasinghe Dissanhami of Deiyandara, (24) Gama Achchige Babahami of Panditaporuwa, (25) Don Andris Abeyagunawardena Senerat Yapa, late Vidane Arachchi of Kebiliyapola, (26) Dalu mayakage Kirihami of Gammeddegama, (27) Kulappu Arachchige Dingi Appu of Ketiyaape, (28) Hettiachchi Matukandage Juwanis of Handugala, (29) Narandeniya Don Thomis of Ketiyaape, (30) Kulasin Liyanage Don Davit of Handugala, (31) Hettige Salmon Appu, (32) Munasinghe Appu, both of Gammeddegama, made claim thereto, and the aforesaid John George Fraser, Special Officer appointed under section 28 of the said Ordinances, made due inquiry into such claims; and whereas the said 1st, 2nd, 3rd, 5th, and 9th claimants having been duly called upon by me by a notice in writing under section 4, sub-section (1), of the said Ordinances, duly served upon them to produce before me the evidence and documents upon which they might rely in proof of their claims, and not having so appeared and produced such evidence and documents; and whereas the 4th, 6th, 7th, 8th, 10th, 11th, 14th, 15th, 16th, 17th, 18th, 19th, 20th, 21st, 22nd, 23rd, 24th, 25th, 26th, 27th, 28th, 29th, 30th, 31st, and 32nd claimants have withdrawn their claims to the said land, I, Howard Orme Fox, Special Officer appointed under section 28 of the said Ordinances, with the consent of His Excellency the Governor, do hereby admit the claims of the said 12th and 13th claimants, viz., (12) Munasinghe Odris and (13) Munasinghe Saunhami, both of Gammeddegama, to the said land, as more fully described herein below, under section 4; sub-section (1), of the said Ordinances.

Description of the Land referred to.

The land commonly called or known as Nugagahahena, situate in the village of Gammeddegama in the Kandaboda pattu of the Matara District, in the Southern Province, containing in extent 2 acres, and shown as lot 15b in preliminary plan No. 131 and in the annexed certified tracing therefrom, and bounded as



Scale of 8 Chains to an Inch.

Situation : Gammeddegama village in Kandaboda pattu of Matara District.

Preliminary plan 131.

Lot.	Name of Land.	Extent.	
		A.	R. P.
15b	Nugagahahena	2	0 0

Field sheet O 15
52—60

Surveyor-General's Office,
Colombo, November 3, 1905.

J. B. M. RIDOUT,
for Surveyor-General.

follows : on the north by Nugagahahena belonging to the Crown ; on the east by a water-course ; on the south by Uдахadeniya claimed by Munasinge Don Andris and others, Nugagahawatta claimed by Munasinge Odris and others ; and on the west by Nugagahawatta claimed by Munasinge Samel and others.

June 9, 1906.

Matara, S. O. 1,343

H. O. Fox,
Special Officer.

Order under Section 4, Sub-section (1), of "The Waste Lands Ordinances of 1897, 1899, 1900, and 1903," admitting Land to be Private Property.

In the matter of the land commonly called or known as Pindeniyehehena, situate in the village of Gammeddegama in the Kandaboda pattu of the Matara District, in the Southern Province, and of "The Waste Lands Ordinances of 1897, 1899, 1900, and 1903."

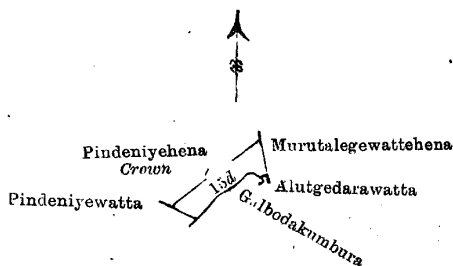
WHEREAS in pursuance of section 1 of the said Ordinances it was duly notified on the 8th day of April, One thousand Nine hundred and Four, that if no claim to the land commonly called or known as Pindeniyehehena, situate in the village of Gammeddegama in the Kandaboda pattu of the Matara District, in the Southern Province, containing in extent 2 roods, and shown as lot 15d in preliminary plan No. 131 and in the annexed certified tracing therefrom, was made to J. G. Fraser, Special Officer appointed under section 28 of the said Ordinances, within the period of three months from the date specified in such notice, such land would be deemed the property of the Crown and dealt with on account of the Crown (*vide* Notice No. 1,878) :

And whereas (1) Munasinghe Adan, (2) Ehalage Kalu Appu, (3) Nettasinge Babune, (4) Nettasinge Babahami, all of Gammeddegama, (5) Senanayakage Babune of Parappamulla, (6) Don Samel Disanayaka of Galetumba, (7) Kapugama Manikkāge Babun Appu, (8) Hettige Suwaris Appu, (9) Samaragodage Hendrick, (10) Gama Achchige Babune, (11) Gama Achchige M. Nikulashami, (12) Munasinghe Odris, (13) Munasinghe Saunhami, (14) Kekelelegama Achchige Don Mathes, (15) Kekelelegama Achchige Don Thomis, (16) Kekelellege Dingi Baba, (17) Munasinghe Andris, (18) Munasinghe Siyadoris, (19) Kekelellege Jayanhami, all of Gammeddegama, (20) Deurunge Dingi Baba of Parappamulla, (21) Hettige Babunhami, (22) Hettiachchigamage Punchi Baba, both of Gammeddegama, (23) Kankanān Amarasinghe Dissanhami of Deiyandara, (24) Gama-achchige Babahami of Panditaporuwa, (25) Don Andris Abeyagunawardena Senerat Yapa, late Vidāne Arachchi of Kebiliyapola, (26) Dahanayakage Kirihami of Gammeddegama, (27) Kulappu Arachchige Dingi Appu of Ketiyape, (28) Hettiachchi Matukandēge Juwanis of Handugala, (29) Narandeniya Don Thomis of Ketiyape, (30) Kulasin Liyanage Don Davit of Handugala, (31) Hettige Salman Appu, (32) Munasinghe Appu, both of Gammeddegama, made claim thereto, and the aforesaid John George Fraser, Special Officer appointed under section 28 of the said Ordinances, made due inquiry into such claims ; and whereas the said 1st, 2nd, 3rd, 5th, and 9th claimants having been duly called upon by me by a notice in writing under section 4, sub-section (1), of the said Ordinances, duly served upon them to produce before me the evidence and documents upon which they might rely in proof of their claims, and not having so appeared and produced such evidence

and documents; and whereas the 4th, 6th, 7th, 8th, 10th, 11th, 12th, 13th, 14th, 15th, 16th, 17th, 18th, 19th, 20th, 21st, 23rd, 24th, 25th, 26th, 27th, 28th, 29th, 30th, 31st, and 32nd claimants have withdrawn their claims, I, Howard Orme Fox, Special Officer appointed under section 28 of the said Ordinances, with the consent of His Excellency the Governor, do hereby admit the claim of the said 22nd claimant Hettiachchigamage Punchi Baba of Gammeddegama to the said land, as more fully described herein below, under section 4, sub-section (1), of the said Ordinances.

Description of the Land referred to.

The land commonly called or known as Pindenyehena, situate in the village of Gammeddegama in the Kandaboda pattu of the Matara District, in the Southern Province, containing in extent 2 roods, and shown as lot 15d in preliminary plan No. 131 and in the annexed certified tracing therefrom, and bounded as follows:



Scale of 8 Chains to an Inch.

Situation: Gammeddegama village in Kandaboda pattu of Matara District.

Lot.	Preliminary plan 131.	Extent.
	Name of Land.	A. R. P.
15d	Pindenyehena	0 2 0

Field sheet O 15
52—60

Surveyor-General's Office,
Colombo, November 3, 1905.

J. B. M. RIDOUT,
for Surveyor-General.

on the north by Pindenyehena belonging to the Crown; on the east by Murutalegewattehena claimed by Kekelellege Don Mathes and others; on the south by Alutgedarawatta claimed by Hetti Achchigamage Punchi Baba, Galbodakumbura claimed by Kekelellege Don Mathes and others; and on the west by Pindenyewatta claimed by Hettiachchigamage Punchi Baba.

June 9, 1906.

Matara, S. O. 1,344

H. O. Fox,
Special Officer.

Order under Section 4, Sub-section (1), of "The Waste Lands Ordinances of 1897, 1899, 1900, and 1903," admitting Land to be Private Property.

In the matter of the land commonly called or known as Miambegahawatta, situate in the village of Gammeddegama in the Kandaboda pattu of the Matara District, in the Southern Province, and of "The Waste Lands Ordinances of 1897, 1899, 1900, and 1903."

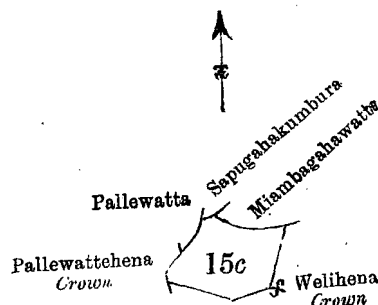
WHEREAS in pursuance of section 1 of the said Ordinances it was duly notified on the 8th day of April, One thousand Nine hundred and Four, that if no claim to the land commonly called or known as Miambegahawatta, situate in the village of Gammeddegama in the Kandaboda pattu of the Matara District, in the Southern Province, containing in extent 1 acre and 35 perches, and shown as lot 15c in preliminary plan No. 131 and in the annexed certified tracing therefrom, was made to J. G. Fraser, Special Officer appointed under section 28 of the said Ordinances within the period of three months from the date specified in such notice, such land would be deemed the property of the Crown and dealt with on account of the Crown (*vide* Notice No. 1,878):

And whereas (1) Munasinge Adan, (2) Ehalage Kalu Appu, (3) Nettasinge Babune, (4) Nettasinge Babahami, all of Gammeddegama, (5) Senanayakage Babune of Parapamulla, (6) Don Samuel Disanayaka of Galetumba, (7) Kapugama Manikkage Babun Appu, (8) Hettige Suwaris Appu, (9) Samaragodage Hendrick, (10) Gama Achchige Babune, (11) Gama Achchige M. Nikulashami, (12) Munasinge Odris, (13) Munasinge Saunhami, (14) Kekelelegama-achchige Don Mathes, (15) Kekelelegama-achchige Don Thomas, (16) Kekelellege Dingi Baba, (17) Munasinge Andris, (18) Munasinge Siyadoris, (19) Kekelellege Jayanhami, all of Gammeddegama, (20) Deurunge Dingi Baba of Parapamulla, (21) Hettige Babunhami, (22) Hettiachchigamage Punchi Baba, both of Gammeddegama, (23) Kankanana Amarasinge Dissanhami of Deiyandara, (24) Gama Achchige Babahami of Panditaporuwa, (25) Don Andris Abeyagunawardena Senarat Yapa, late Vidane Arachchi of Kebeliyapola, (26) Dahanayakage Kirihami of Gammeddegama, (27) Kulappu Arachchige Dingi Appu of Ketiyaape, (28) Hettiachchi Matukandage Juwanis of Handugala, (29) Narandeniyaage Don Thomas of Ketiyaape, (30) Kulasinliyanage Don Davit of Handugala, (31) Hettige Salman Appu, (32) Munasinge Appu, both of Gammeddegama, made claim thereto, and the aforesaid John George Fraser, Special Officer appointed under section 28 of the said Ordinances, made due inquiry into such claim: and whereas the said 1st, 2nd, 3rd, 5th, and 9th claimants having been duly called upon by me by a notice in writing under section 4, sub-section (1), of the

said Ordinances, duly served upon them to produce before me the evidence and documents upon which they might rely in proof of their claims, and not having so appeared and produced such evidence and documents; and whereas the 4th, 6th, 7th, 8th, 10th, 11th, 12th, 14th, 15th, 19th, 20th, 21st, 22nd, 23rd, 24th, 25th, 26th, 27th, 28th, 29th, and 30th claimants have withdrawn their claims to the said land, I, Howard Orme Fox, Special Officer appointed under section 28 of the said Ordinance, with the consent of His Excellency the Governor, do hereby admit the claims of the said 13th, 16th, 17th, 18th, 31st, and 32nd claimants, viz. (13) Munasinghe Saunhami, (16) Kekelellege Dingi Baba, (17) Munasinghe Andris, (18) Munasinghe Siyadoris, (31) Hettige Salman Appu, and (32) Mnuasinge Appu, all of Gammeddegama to the said lands, as more fully described herein below, under section 4, sub-section (1), of the said Ordinances.

Description of the Land referred to.

The land commonly called or known as Miambegahawatta, situate in the village of Gammeddegama in the Kandaboda pattu of the Matara District, in the Southern Province, containing in extent 1 acre and 35 perches, and shown as lot 15c in preliminary plan No. 131 and in the annexed certified tracing therefrom, and bounded



Scale of 8 Chains to an Inch.

Situation: Gammeddegama village in Kandaboda pattu of Matara District.

Preliminary plan 131.

Lot.	Name of Land.		Extent.	
			A.	R. P.
15c	Miambegahawatta	..	1	0 35

Field sheet O 15
52—60

Surveyor-General's Office,
Colombo, November 3, 1905.

J. B. M. RIDOUT,
for Surveyor-General.

as follows: on the north by Sapugahakumbura claimed by Kekelellege Don Mathes and others, Miambegahawatta claimed by Munasinghe Saunhami and others; on the east and south by Welihena belonging to the Crown; and on the west by Pallewattchena belonging to the Crown, Pallewatta claimed by Munasinge Samuel.

H. O. Fox,
Special Officer.

June 9, 1906.

Matara S. O. 1,345

Order under Section 4 Sub-section (1), of "The Waste Lands Ordinances of 1897, 1899, 1900, and 1903," admitting Land to be Private Property.

In the matter of the land commonly called or known as Dunumadalawattewawahena, situate in the village of Gammeddegama in the Kandaboda pattu of the Matara District, in the Southern Province, and of "The Waste Lands Ordinances of 1897, 1899, 1900, and 1903."

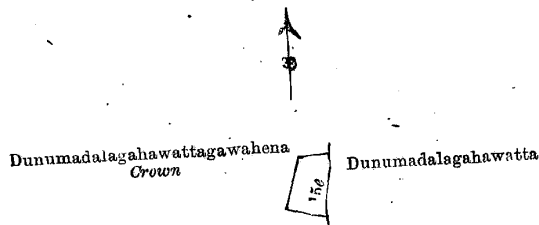
WHEREAS in pursuance of section 1 of the said Ordinances it was duly notified on the 8th day of April, One thousand Nine hundred and Four, that if no claim to the land commonly called or known as Dunumadalawattewawahena, situate in the village of Gammeddegama in the Kandaboda pattu of the Matara District, in the Southern Province, containing in extent 2 roods, and shown as lot 15c in preliminary plan No. 131 and in the annexed certified tracing therefrom, was made to J. G. Fraser, Special Officer appointed under section 28 of the said Ordinances, within the period of three months from the date specified in such notice, such land would be deemed the property of the Crown and dealt with on account of the Crown (*vide* Notice No. 1,878):

And whereas (1) Munasinghe Adan, (2) Ehalage Kaluappu, (3) Nettasinge Babune, (4) Nettasinge Babahami, all of Gammeddegama, (5) Senanayakage Babune of Parapamulla, (6) Don Samei Dissanayaka of Galetumba, (7) Kapugama Manikkage Babun Appu, (8) Hettige Suwaris Appu, (9) Samaragodage Hendrick, (10) Gama-achchige Babune, (11) Gama-achchige M. Nikulashami, (12) Munasinghe Odris, (13) Munasinghe Saunhami, (14) Kekelellegeama-achchige Don Mathes, (15) Kekelellegeama-achchige Don Thomas, (16) Kekelellege Dingi Baba, (17) Munasinghe Andris, (18) Munasinghe Siyadoris, (19) Kekelellege Jayanhami, all of Gammeddegama, (20) Deurunge Dingi Baba of Parapamulla, (21) Hettige Babunhami, (22) Hetti-achchigamage Punchi Baba, both of Gammeddegama, (23) Kankanana Amarasinge Dissanhami of Deiyandara, (24) Gama-achchige Babahami of Panditaporuwa, (25) Don Andris Abeyagunawardena Senarat Yapa, late Vidana Arachchi of Kebiliyapola, (26) Dahanayakage Kirihami of Gammeddegama, (27) Kulappu Arachchige Dingi Appu of Ketiyape, (28) Hettiachchi Matukandage Juwanis of Handugala, (29) Narandeniyege Don

Thomis of Ketiya, (30) Kulasin Liyanage Don Davit of Handugala, (31) Hettige Salman Appu, (32) Munasinghe Appu, both of Gammeddegama, made claim thereto, and the aforesaid John George Fraser, Special Officer appointed under section 28 of the said Ordinances, made due inquiry into such claim; and whereas the said 1st, 2nd, 3rd, 5th, and 9th claimants having been duly called upon by me by a notice in writing under section 4, sub-section (1), of the said Ordinances, duly served upon them to produce before me the evidence and documents upon which they might rely in proof of their claims, and not having so appeared and produced such evidence and documents, and whereas the 4th, 6th, 7th, 8th, 10th, 11th, 12th, 13th, 14th, 16th, 17th, 18th, 19th, 20th, 21st, 22nd, 23rd, 24th, 25th, 26th, 27th, 28th, 29th, 30th, 31st, and 32nd claimants have withdrawn their claims to the said land; I, Howard Orme Fox, Special Officer appointed under section 28 of the said Ordinances, with the consent of His Excellency the Governor, do hereby admit the claim of the said 15th claimant Kekelelegama-achchige Don Thomis to the said land, as more fully described herein below, under section 4, sub-section (1), of the said Ordinances.

Description of the Land referred to.

The land commonly called or known as Dunumadalawattagawahena, situate in the village of Gammeddegama in the Kandaboda pattu of the Matara District, in the Southern Province, containing in extent 2 roods, and shown as lot 15e in preliminary plan No. 131 and in the annexed certified tracing therefrom, and



Scale of 8 Chains to an Inch.

Situation: Gammeddegama village in Kandaboda pattu of Matara District.

Preliminary plan 131.

Lot.	Name of Land.	Extent. A. R. P.
15e	Dunumadalawattagawahena	0 2 0
	Field sheet O 15	
	52—60	

Surveyor-General's Office,
Colombo, November 3, 1905.

J. B. M. RIDOUT,
for Surveyor-General.

bounded as follows: on the north by Dunumadalagahawattagawahena belonging to the Crown; on the east by Dunumadalagahawatta claimed by Kekelelege Don Thomis; on the south and west by Dunumadalagahawattagawahena belonging to the Crown.

June 9, 1906.
Galle S. O. 1,346

H. O. FOX,
Special Officer.

Order under Section 4, Sub-section (1), of "The Waste Lands Ordinances of 1897, 1899, 1900, and 1903," admitting Land to be Private Property.

In the matter of the land commonly called or known as Kendapagawattahena, situate in the village of Gammeddegama in the Kandaboda pattu of the Matara District, in the Southern Province, and of "The Waste Lands Ordinances of 1897, 1899, 1900, and 1903."

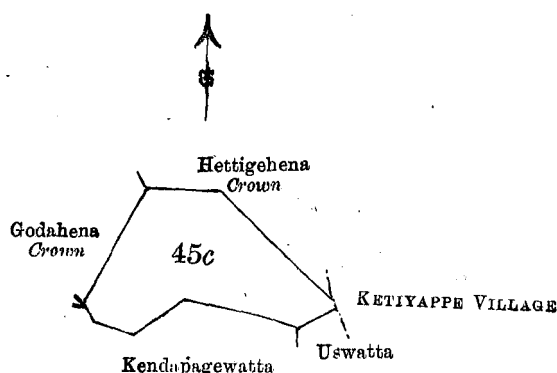
WHEREAS in pursuance of section 1 of the said Ordinances it was duly notified on the 8th day of April, One thousand Nine hundred and Four, that if no claim to the land commonly called or known as Kendapagawattahena, situate in the village of Gammeddegama in the Kandaboda pattu of the Matara District, in the Southern Province, containing in extent 4 acres, and shown as lot 45c in preliminary plan No. 131 and in the annexed certified tracing therefrom, was made to J. G. Fraser, Special Officer appointed under section 28 of the said Ordinances, within the period of three months from the date specified in such notice, such land would be deemed the property of the Crown and dealt with on account of the Crown (*vide* Notice No. 1,878):

And whereas (1) Munasinghe Adan, (2) Ehalage Kaluappu, (3) Nettasinge Babune, (4) Nettasinge Babahami, all of Gammeddegama, (5) Senanayakage Babune of Parapamulla, (6) Don Samel Disanayaka of Gal-etumba, (7) Kapugama Manikkage Babunappu, (8) Hettige Suwaris Appu, (9) Samaragodage Hendrick, (10) Gama-achchige Babune, (11) Gama-achchige M. Nikulashami, (12) Munasinge Odris, (13) Munasinge Saunhami, (14) Kekelelegama-achchige Don Mathes, (15) Kekelelegama-achchige Thomis, (16) Kekelelege Dingi Baba, (17) Munasinghe Andris, (18) Munasinghe Siyadoris, (19) Kekelelege Jayanhami, all of Gammeddegama, (20) Deurunge Dingi Baba of Parapamulla, (21) Hettige Babunhami, (22) Hettiachchigamage Punchi Baba, both of Gammeddegama, (23) Kankanana Amarasinghe Dissanhami of Deiyandara, (24) Gama-achchige

Babahami of Panditaporuwa, (25) Don Andris Abeyagunawardana Senerat Yapa, late Vidane Arachchi of Kebiliyapola, (26) Dahanayakage Kirihami of Gammeddegama, (27) Kulappu Arachchige Dingi Appu of Ketiyaape, (28) Hettiachchi Matukandegge Juwanis of Handugala, (29) Narandeniyege Don Thomis of Ketiyaape, (30) Kulasin Liyanage Don Davith of Handugala, (31) Hettige Salman Appu, (32) Munasinghe Appu, both of Gammeddegama, made claims thereto, and the aforesaid John George Fraser, Special Officer, appointed under section 28 of the said Ordinances, made due inquiry into such claim, and whereas the said 1st, 2nd, 3rd, 5th, and 9th claimants having been duly called upon by him by notice in writing under section 4, sub-section (1), of the said Ordinances, duly served upon them to produce before him the evidence and documents upon which they might rely in proof of their claims, and not having so appeared and produced such evidence and documents, and whereas the said 4th, 6th, 7th, 8th, 10th, 11th, 12th, 13th, 14th, 15th, 16th, 17th, 18th, 19th, 20th, 21st, 22nd, 23rd, 24th, 26th, 27th, 28th, 29th, 30th, 31st, and 32nd claimants have withdrawn their claims to the said land; I, Howard Orme Fox, Special Officer appointed under section 28 of the said Ordinances, with the consent of His Excellency the Governor, do hereby admit the claim of the said 25th claimant, Don Andris Abeyagunawardana Senerat Yapa, late Vidane Arachchi of Kebiliyapola, to the said land, as more fully described herein below, under section 4, sub-section (1), of the said Ordinances.

Description of the Land referred to.

The land commonly called or known as Kendapagewattehena, situate in the village of Gammeddegama in the Kandaboda pattu of the Matara District, in the Southern Province, containing in extent 4 acres, and shown as lot 45c in preliminary plan No. 131 and in the annexed certified tracing therefrom, and bounded as



Scale of 8 Chains to an Inch.

Situation: Gammeddegama village in Kandaboda pattu of Matara District.
Preliminary plan 131.

Lot.	Name of Land.	Extent. A. R. P.
45c	Kendapagewattehena	4 0 0

Field sheet O 4—20

Surveyor-General's Office,
Colombo, November 2, 1905.

J. B. M. RIDOUT,
for Surveyor-General.

follows: on the north by Hettigehena belonging to the Crown; on the east by Hettigehena belonging to the Crown, the village limit of Ketiyaape; on the south by Uswatta claimed by Ehala-achchige Sinno and others, Kendapagewatta claimed by Don Andris Senerat Yapa; and on the west by Godahena belonging to the Crown.

June 9, 1906.
Matara S O. 1,347

H. O. FOX,
Special Officer.

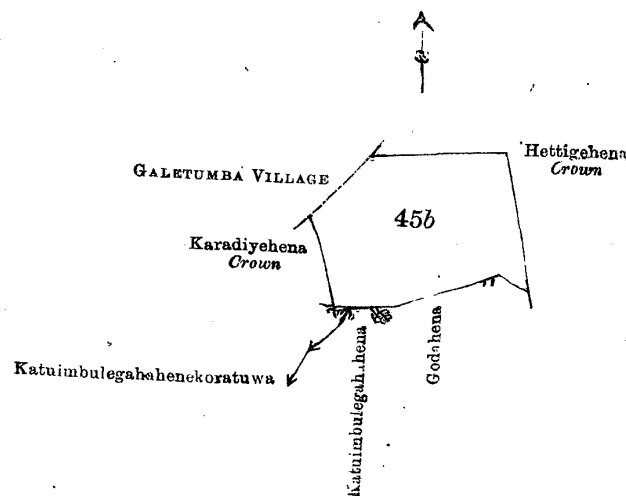
Order under Section 4, Sub-section (1), of "The Waste Lands Ordinances of 1897, 1899, 1900, and 1903."

In the matter of the land commonly called or known as Godahena, situate in the village of Gammeddegama in the Kandaboda pattu of the Matara District, in the Southern Province, and of "The Waste Lands Ordinances of 1897, 1899, 1900, and 1903."

WHEREAS in pursuance of section 1 of the said Ordinances it was duly declared and notified on the 8th day of April, One thousand Nine hundred and Four, that if no claim to the land commonly called or known as Godahena, situate in the village of Gammeddegama in the Kandaboda pattu of the Matara District, in the Southern Province, containing in extent 6 acres and 15 perches, and shown as lot 45b in preliminary plan No. 131, was made to J. G. Fraser, Special Officer appointed under section 28 of the said Ordinances, within the period of three months from the date specified in the said notice, such land would be deemed the property of the Crown and dealt with on account of the Crown (*vide* Notice No. 1,878):

And whereas (1) Munasinghe Adan, (2) Ehilage Kaluappu, (3) Nettasinge Babune, (4) Nettasinge Babahami, all of Gammeddegama, (5) Senanayakage Babune of Parapamulla, (6) Don Samel Disanayaka of Galetumba, (7) Kapugama Manikkage Babunappu, (8) Hettige Suwaris Appu, (9) Samaragodage Hendrick

(10) Gama-achchige Babune, (11) Gama-achchige M. Nikulashami, (12) Munasinge Odris, (13) Munasinge Saunhami, (14) Kekelelegama-achchige Don Mathos, (15) Kekelelegama-achchige Thomis, (16) Kekelellege Dingi Baba, (17) Munasinghe Andris, (18) Munasinghe Siyadoris, (19) Kekelellege Jayanhami, all of Gammeddegama, (20) Deurunge Dingi Baba of Parapamulla, (21) Hettige Babunhami, (22) Hettiachchigamage Punchi Baba, both of Gammeddegama, (23) Kankanana Amarasinghe Dissanhami of Deiyandara, (24) aGma-achchige Babahami of Panditaporuwa, (25) Don Andris Abeyagunawardana Senerat Yapa, late Vidane Arachchi of Kebiliyapola, (26) Dahanayakage Kirihami of Gammeddegama, (27) Kulappu Arachchige Dingi Appu of Ketiyape, (28) Hettiachchimaturukandage Juwanis of Handugala, (29) Narandeniyege Don Thomis of Ketiyape, (30) Kulasin Liyanage Don Davith of Handugala, (31) Hettige Salman Appu, (32) Munasinghe Appu, both of Gammeddegama made claim thereto, and the aforesaid John George Fraser, Special Officer appointed under section 28 of the said Ordinances, made due inquiry into such claims, and whereas the said 1st, 2nd, 3rd, 5th, and 9th claimants having been duly called upon by him by notice in writing under section 4, sub-section (1), of the said Ordinances, duly served upon them to produce before him the evidence and documents



Scale of 8 Chains to an Inch.

Situation : Gammeddegama village in Kandaboda pattu of Matara District.

Lot.	Name of Land.	Extent. A. R. P.
45b	Godahena	6 0 15

Field sheet O 20
4-12

Surveyor-General's Office,
Colombo, November 2, 1905.

J. B. M. RIDOUT,
for Surveyor-General.

upon which they might rely in proof of their claims and not having so appeared and produced such evidence and documents; and whereas the 4th, 6th, 7th, 8th, 10th, 11th, 12th, 13th, 14th, 15th, 16th, 17th, 18th, 19th, 20th, 21st, 22nd, 23rd, 25th, 26th, 28th, 29th, and 30th claimants have withdrawn their claims to the said land, and whereas the said J. G. Fraser, Special Officer appointed under section 28 of the said Ordinances, and the said 24th, 27th, 31st, and 32nd claimants, with consent of His Excellency the Governor, came to an agreement in writing concerning the said land, under section 4, sub-section 1, of the said Ordinances :

And whereas it was ordered in pursuance of the agreement afore-mentioned, that the said 24th, 27th, 31st, and 32nd claimants, viz., (24) Gama-achchige Babahami of Panditaporuwa, (27) Kulappu Arachchige Dingi Appu of Ketiyape, (31) Hettige Salman Appu, and (32) Munasinghe Appu, both of Gammeddegama, should pay to the Assistant Government Agent at Matara a sum of Rs. 45, including survey fees, and purchase amount for the said land before the 31st day of March, One thousand Nine hundred and Five, and whereas the said claimants have duly paid the said amount as ordered, the said claimants are hereby declared to be the purchasers of the said land commonly called or known as Godahena, situate in the village of Gammeddegama in the Kandaboda pattu of the Matara District, in the Southern Province, containing in extent 6 acres and 15 perches, and shown as lot 45b in preliminary plan No. 131 and in the annexed certified tracing therefrom, and bounded as follows : on the north by the village limit of Galetumba, Hettigehena belonging to the Crown ; on the east by Hettigehena belonging to the Crown ; on the south by Godahena sold by the Crown, Katumbulegahahena sold by the Crown, Katumbulegahahenekoratuwa claimed by Hettige Salman and others ; on the west by Karadiyehena belonging to the Crown, the village limit of Galetumba.

June 9, 1906.
Matara S. O. 1,348

H. O. Fox,
Special Officer.

**Order under Section 4, Sub-section (1), of "The Waste Lands Ordinances of 1897, 1899, 1900, and 1903,"
declaring Land to be Crown Property.**

In the matter of the land commonly called or known as Kekillahena, Panwilahena, Tuttiriyehena, Parapussehena, &c., situate in the village of Lankagama in the Morawak korale of the Matara District, in the Southern Province, and of "The Waste Lands Ordinances of 1897, 1899, 1900, and 1903."

WHEREAS in pursuance of section 1 of the said Ordinances it was duly notified on the 10th day of June, One thousand Nine hundred and Four, that if no claim to the land commonly called or known as Kekillahena, Panwilahena, Tuttiriyehena, Parapussehena, &c., situate in the village of Lankagama in the Morawak korale of the Matara District, in the Southern Province, containing in extent 342 acres and 23 perches, and shown as lot 8 in preliminary plan No. 121, and in the annexed certified tracing therefrom, was made to J. G. Fraser, Esq., Special Officer appointed under section 28 of the said Ordinances, within the period of three months from the date specified in such notice, such land would be deemed the property of the Crown, and dealt with on account of the Crown (*vide* Notice No. 1,895):

And whereas (1) Girigoris Jayasekara of Watugalagama, (2) Dombagoda Gamage Siyadoris de Silva of Mederipitiya, (3) Welive Gamage Pedris Hami of Dombagoda, (4) Bata-andure Ratnayaka Liyanage Don Andries, (5) Baraniwala Liyanage Dona Gimara, both of Mederipitiya, made claim thereto, and whereas the said claimants have withdrawn their claims to the said land, I, Howard Orme Fox, Special Officer appointed under section 28 of the said Ordinances, under and by virtue of the powers vested in me in that behalf by section 4 of the said Ordinances, do hereby on this 1st day of June, 1906, order and declare, under section 4, sub-section (1), of the said Ordinances, that the said land as more fully described herein below, is the property of the Crown.

Description of the Land referred to.

The land commonly called or known as Kekillahena, Panwilahena, Tuttiriyehena, Parapussehena, &c., situate in the village of Lankagama in the Morawak korale of the Matara District, in the Southern Province, containing in extent 342 acres and 23 perches, shown as lot 8 in preliminary plan 121 and in the annexed certified tracing therefrom, and bounded as follows: on the north by the village limit of Watugala of Morawak korale; on the east by the village limit of Watugala of Morawak korale, Lankanpelessahena, Annasigalahena, Landegederahena, all three belonging to Girigoris Jayasekara and others, Landegederakumbura claimed by ditto, Landegederahena belonging to ditto; on the south by the village limit of Dombagoda; and on the west by the village limit of Dombagoda; the village limit of Lankagama of Hinidum pattu.

NOTE.—The following lots lying within the above boundaries are excluded from this order, and their aggregate acreage of 10 acres is not included in the acreage of 342 acres and 23 perches given above:—

Preliminary plan 121.

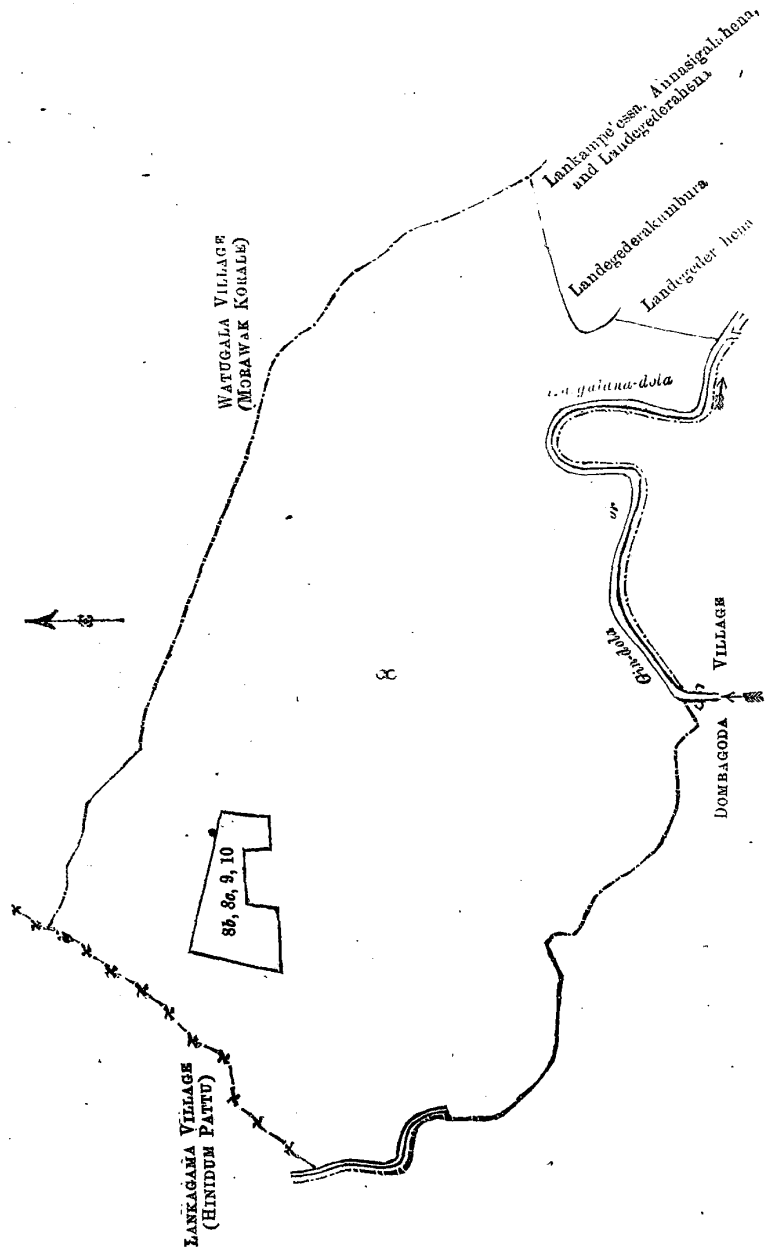
Lot.	Name of Land.	Extent.		
		A.	R.	P.
8b	Panwilahena	2	3	20
8c	Do	3	0	5
9	Panwiladeniya	1	3	37
10	Panwilakumbura	2	0	18

• 10 0 0

H. O. Fox,
Special Officer.

June 1, 1906.

[For Tracing see page 734.] —



Scale of 16 Chains to an Inch.

Situation : Lankagama village in Morawak korale.

Preliminary plan 121.

Lot.	Name of Land.	Extent. A. R. P.
8	Kekillahena, Panwilahena, Tuttiriye-hena, &c., Parapussehena	342 0 23
<i>Lots Excluded.</i>		
8b	Panwilahena	2 3 20
8c	Do	3 0 5
9	Panwiladeniya	1 3 37
10	Panwilakumbura	2 0 18
		10 0 0

Fieldsheets O 38-46, O 39-47

Surveyor-General's Office,
Colombo, May 11, 1906.
Matara, S.O. 1,349

R. S. TEMPLETON,
for Surveyor-General.

Order under Section 4, Sub-section (1), of "The Waste Lands Ordinances of 1897, 1899, 1900, and 1903," declaring Land to be Crown Property.

In the matter of the land commonly called or known as Nugagahahena, Pindeniyahena, Hindolehena, &c., situate in the village of Gammeddegama in the Kandaboda pattu of the Matara District, in the Southern Province, and of "The Waste Lands Ordinances of 1897, 1899, 1900, and 1903."

WHEREAS in pursuance of section 1 of the said Ordinances it was duly notified on the 8th day of April, One thousand Nine hundred and Four, that if no claim to the land commonly called or known as Nugagahahena, Pindeniyehena, Hindolehena, &c., situate in the village of Gammeddegama in the Kandaboda pattu of the Matara District, in the Southern Province, containing in extent 70 acres 3 roods and 3 perches, and shown as lot 15 in preliminary plan No. 131 and in the annexed certified tracing therefrom, was made to J. G. Fraser, Special Officer appointed under section 28 of the said Ordinances, within the period of three months from the date specified in such notice, such land would be deemed the property of the Crown and dealt with on account of the Crown (*vide* Notice No. 1,878):

And whereas (1) Munasinghe Adan, (2) Ehalage Kalu Appu, (3) Nettasinge Babun, (4) Nettasinge Babahami, all of Gammeddegama, (5) Senanayakage Babune of Parapamulla, (6) Don Samel Disanayaka of Galetumba, (7) Kapugama Manikkage Babun Appu, (8) Hettige Suwaris Appu, (9) Samaragodage Hendrick, (10) Gama-achchige Babune, (11) Gama-achchige M. Nikulashami, (12) Munasinghe Odris, (13) Munasinghe Saunhami, (14) Kekelelegama-achchige Don Mathes, (15) Kekelelegama-achchige Don Thomis, (16) Kekelelege Dingi Baba, (17) Munasinghe Andris, (18) Munasinghe Siyadoris, (19) Kekelelege Jayanhami, all of Gammeddegama, (20) Deurunge Dingi Baba of Parapamulla, (21) Hettige Babunhami, (22) Hettiachchigamage Punchi Baba, both of Gammeddegama, (23) Kankanana Amarasinghe Dissanhami of Deiyandara, (24) Gama-achchige Babahami of Panditaporuwa, (25) Don Andris Abeyagunawardena Senerat Yapa, late Vidane Arachchi of Kebiliyapola, (26) Dahanayakage Kirihami of Gammeddegama, (27) Kulappuarachchige Dingi Appu of Ketiyaape, (28) Hettiachchimaturukandage Juwanis of Handugala, (29) Narandeniyege Don Thomis of Ketiyaape, (30) Kulasinliyanage Don Davit of Handugala, (31) Hettige Salmanappu, (32) Munasinghe Appu, both of Gammeddegama, made claims thereto, and whereas the said 1st, 2nd, 3rd, 5th, and 9th claimants having been duly called upon by him by notice in writing under section 4, sub-section (1), of the said Ordinances, duly served upon them to produce before him the evidence and documents upon which they might rely in proof of their claims, and not having so appeared and produced such evidence and documents, and whereas the said 4th, 6th, 7th, 8th, 10th, 11th, 12th, 13th, 14th, 15th, 16th, 17th, 18th, 19th, 20th, 21st, 22nd, 23rd, 24th, 25th, 26th, 27th, 28th, 29th, 30th, 31st, and 32nd claimants have withdrawn their claims to the said land; I, Howard Orme Fox, Special Officer appointed under section 28 of the said Ordinances, under and by virtue of the powers vested in me in that behalf by section 4 of the said Ordinances, do hereby on this 9th day of June, 1906, order and declare, under section 4, sub-section (1), of the said Ordinances, that the said land, as more fully described herein below, is the property of the Crown.

Description of the Land referred to.

The following lot situated in the village of Gammeddegama in the Kandaboda pattu of the Matara District, in the Southern Province, as described in the annexed certified tracing:—

Preliminary plan 131.

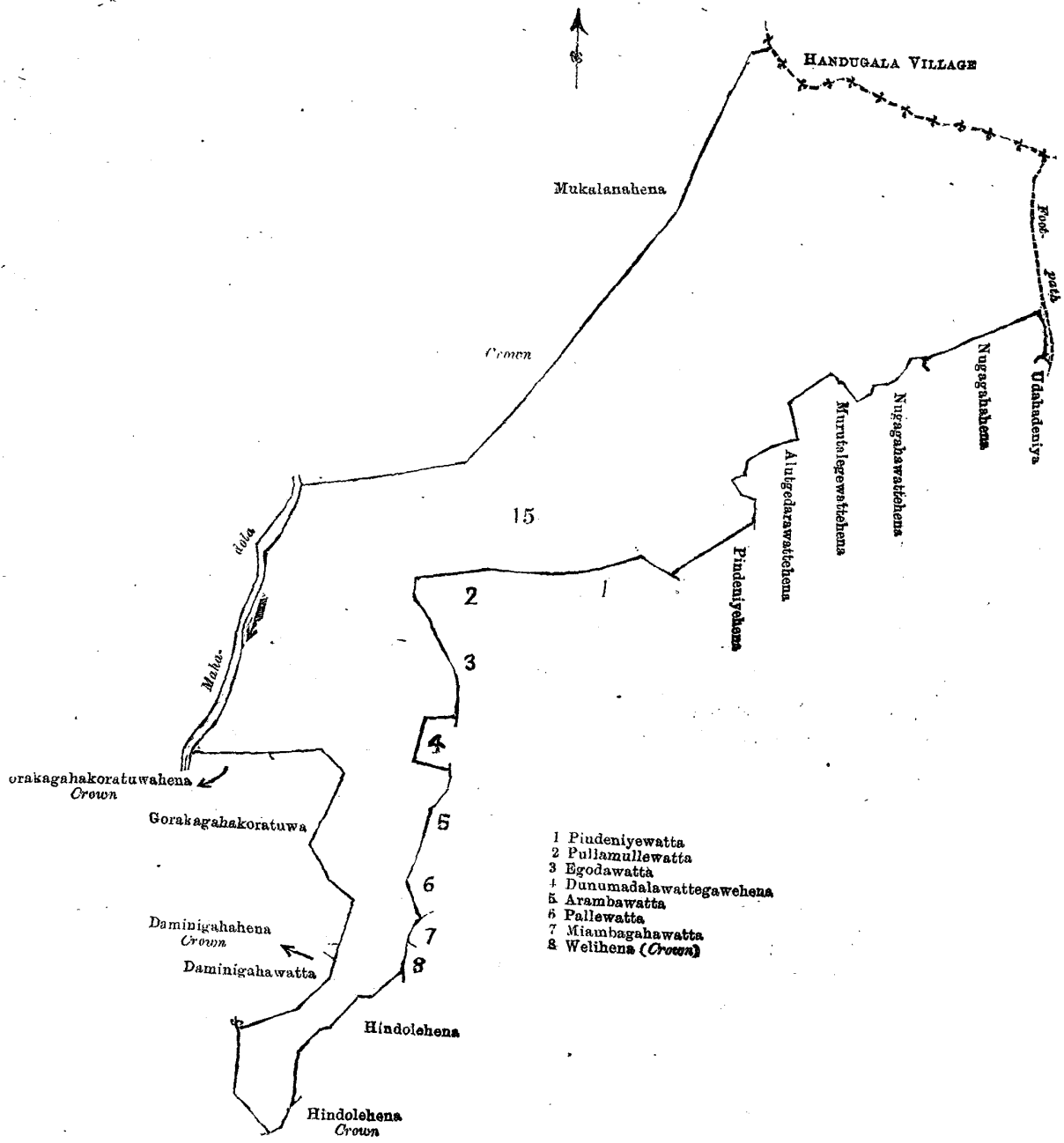
Lot.	Name of Land.	Extent.		
		A.	R.	P.
15 . . .	Nugagahahena, Pindeniyehena, Hindolehena, &c.	70	3	3

and bounded as follows: on the north by the village limit of Handugala; on the east by a footpath, Udahadeniya claimed by Munasinge Don Andris and others, Nugagahahena belonging to Munasinghe Odris and another, Nugagahavattihena claimed by Munasinghe Odris, Murutalegewattihena claimed by Kekelelegama-achchige Don Mathes, Alutgedarawattihena claimed by Hettiachchigamage Punchi Baba, Pindeniyehena belonging to ditto, Pindeniyewatta claimed by ditto, Pullamullewatta claimed by Kekelelege Jayanhami and others, Egodawatta claimed by Munasinge Siadoris and others, Dunumadalawattigawahena belonging to Kekelelegama-achchige Don Thomis, Arambawatta claimed by Kekelelege Dingi Baba, Pallewatta claimed by Munasinge Samuel, Miambagahawatta belonging to Munasinge Saunhami and others, Welihena belonging to Crown; on the south by Hindolehena sold by the Crown, Hindolahena belonging to Crown; and on the west by Daminagahawatta claimed by Munasinge Siadoris and others, Daminagahahena declared Crown, Gorakagahakoratuwa sold by Crown, Gorakakoratuwahena declared Crown, the Mahadola, Mukalanahena belonging to the Crown.

June 9, 1906.

H. O. Fox,
Special Officer.

[For Tracing see page 736.]



Scale of 8 Chains to an Inch.

Situation : Garmmeddegama village in Kandaboda pattu of Matara District.
Preliminary plan 131.

Lot.	Name of Land.	Extent. A. R. P.
15	Nugagahahena, Pindeniye-hena, Hindolehena, &c.	70 3 3

Field sheet O ¹⁵¹
52-60

Surveyor-General's Office,
Colombo, November 3, 1905.
Matara, S. O. 1035

J. B. M. RIDOUT,
for Surveyor-General.

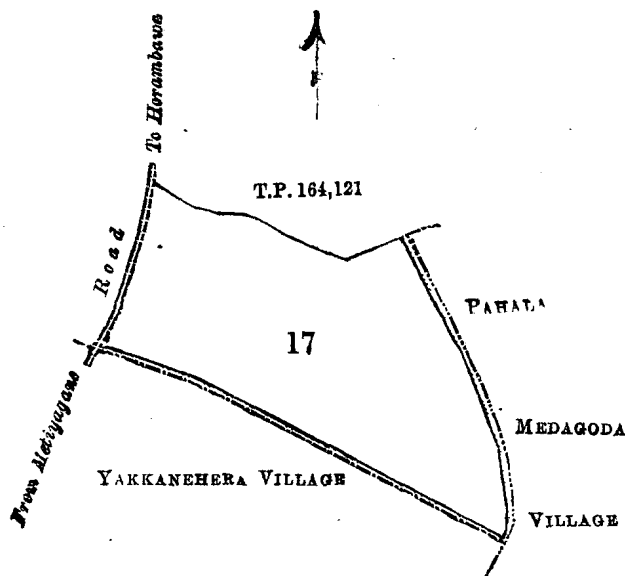
Order under Section 2 of "The Waste Lands Ordinances of 1897, 1899, 1900, and 1903," declaring Land to be Crown Property.

In the matter of the land commonly called or known as Ratneheruwamukalana, situate in the village of Ratneheruwa in the Mayurawati korale of the Dambadeni hatpattu of the Kurunegala District, in the North-Western Province, and of "The Waste Lands Ordinances of 1897, 1899, 1900, and 1903."

THE notice required by section 1 of "The Waste Lands Ordinances of 1897, 1899, 1900, and 1903," having been duly published in manner prescribed by that section in respect of the above-named land (*vide* Notice No. 2,371), and no claim having been made to the said land or to any interest therein within the period of three months from the date specified in the said notice, I, Howard Orme Fox, Special Officer appointed under section 28 of the said Ordinances, under and by virtue of the powers vested in me in that behalf by section 2 of the said Ordinances, do hereby on this 26th day of May, 1906, order and declare that the said land, as more fully described herein below, situate in the village of Ratneheruwa in the Mayurawati korale of the Dambadeni hatpattu of the Kurunegala District in the North-Western Province, and shown as lot 17 in preliminary plan No. 214 and in the annexed certified tracing therefrom, and containing in extent 11 acres 2 roods and 28 perches, is the property of the Crown.

description of the Land referred to.

The land commonly called or known as Ratneheruwamukalana, situated in the village of Ratneheruwa in the Mayurawati korale of the Dambadeni hatpattu of the Kurunegala District, in the North-Western Province, containing in extent 11 acres 2 roods and 28 perches, shown as lot 17 in preliminary plan 214 and in the



Scale of 8 Chains to an Inch.

Situation: Ratneheruwa village in Mayurawati korale.

Preliminary plan 214.

Lot.	Name of Land.	Extent.		
		A.	R.	P.
17	Ratneheruwamukalana	11	2	28

Sheet I 18
19—27

Surveyor-General's Office,
Colombo, February 2, 1906.

J. B. M. RIDOUT,
for Surveyor-General.

annexed certified tracing therefrom, and bounded as follows: on the north by T.P. 164,121; on the east by the village limit of Pahala Medagoda; on the south by the village limit of Yakkanehera; on the west by the road from Metiyagane to Horambawa.

H. O. FOX,
Special Officer.

The 26th day of May, 1906.
Kurunegala S. O. 14

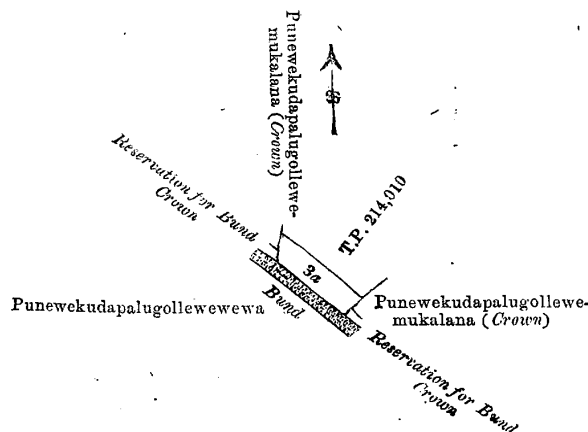
Order under Section 2 of "The Waste Lands Ordinances of 1897, 1899, 1900, and 1903," declaring Land to be Crown Property.

In the matter of the land commonly called or known as Encroachment by owner of T.P. 214, 010, situate in the village of Punewekudapalugollewa in the Wirasole Kadawat tulana of the Kadawat korale of the Nuwaragampalata, in the North-Central Province, and of "The Waste Lands Ordinances of 1897, 1899, 1900, and 1903."

THE notice required by section 1 of "The Waste Lands Ordinances of 1897, 1899, 1900, and 1903," having been duly published in manner prescribed by that section in respect of the above-named land (*vide* Notice No. 2,377), and no claim having been made to the said land or to any interest therein within the period of three months from the date specified in the said notice, I, Walter Ernest Wait, Special Officer appointed under section 28 of the said Ordinances, under and by virtue of the powers vested in me in that behalf by section 2 of the said Ordinances, do hereby on this 9th day of June, 1906, order and declare that the said land, as more fully described herein below, situate in the village of Punewekudapalugollewa in the Wirasole Kadawat tulana of the Kadawat korale of the Nuwaragampalata, in the North-Central Province, and shown as lots 3a in preliminary plan No. 88 and in the annexed certified tracing therefrom, and containing in extent 2 roods and 5 perches, is the property of the Crown.

Description of the Land referred to.

The land commonly called or known as Encroachment by owner of T.P. 214,010, situated in the village of Punewekudapalugollewa in the Wirasole Kadawat tulana of the Kadawat korale of the Nuwaragampalata, in the North-Central Province, containing in extent 2 roods and 5 perches, shown as lot 3a in preliminary plan 88 and in the annexed certified tracing therefrom, and bounded as follows: on the north by T.P. 214,010; on



Scale of 8 Chains to an Inch.

Situation: Punewekudapalugollewa village in Wirasole tulana of Kadawat korale.
Preliminary plan 88.

Lot	Name of Land.	Extent.	
		A.	R. P.
3a	Encroachment by owner of T.P. 214,010	0	0 5

Sheet O 24
6-14

Surveyor-General's Office,
Colombo, February 1, 1906.

J. B. M. RIDOUT,
for Surveyor-General.

the east by Punewekudapalugollewemukalana belonging to the Crown, reservation for bund of Punewekudapalugollewewewa belonging to the Crown; on the south by the bund of Punewekudapalugollewa belonging to the Crown; on the west by the reservation for the bund of Kudapalugollewewewa belonging to the Crown, Punewekudapalugollewemukalana belonging to the Crown.

W. E. WAIT,
Special Officer.

The 9th day of June, 1906.

Anuradhapura S. O. 295

Order under Section 4, Sub-section (1), of "The Waste Lands Ordinances of 1897, 1899, 1900, and 1903," declaring the Lands to be Crown Property.

In the matter of the lands commonly called or known as Galhinnepatana, Bogaslanda, Palingegasmedayaya, Siyambalagaslanda, Galgodayaya, Kosatsyamadayaya, &c., situate in the village of Batugammana in the Buttala Wedirata korale of the Buttala division, in the Province of Uva, and of "The Waste Lands Ordinances of 1897, 1899, 1900, and 1903."

WHEREAS in pursuance of section 1 of the said Ordinances it was duly notified on the 28th day of October, One thousand Nine hundred and Four, that if no claim to the lands commonly called or known as Galhinnepatana, Bogaslanda, Palingegasmedayaya, &c., situate in the village of Batugammana in the Buttala Wedirata korale of the Buttala division, in the Province of Uva, containing in extent 5,110 acres 1 rood and

12 perches, and shown as lots 3, 3g, 3k, 9, 15, 16, 21, 23, 24, 25, 30a, 31, 31f, 31g, 31i, 37, 52, 53, 57, 68, 69, 75, 94, 95, 99, 101, 103, 111, 112, 3e, 54, 78, 93½, and 93¾ in preliminary plan No. 78 and in the annexed certified tracings therefrom, was made to the Special Officer appointed under section 28 of the said Ordinances within the period of three months from the date specified in such notice, such lands would be deemed the property of the Crown and dealt with on account of the Crown (*vide* Notice No. 2,061) :

And whereas (1) Pakir Saibu Omaru Saibo of Medagama, (2) Sobita Unnanse of Kopiaiwatta Pansala, Base Line road, Maradana, Colombo, (3) Wasipone Somittara Unnanse of Moneragala, (4) Arawegedara Nemillemudiyanseage Mohotti Gamarala; administrator of the estate of the deceased Punchirala Arachchi, (5) Stephen Perera of Badulla, (6) Malwattege Abraham Peiris of Badulla made claim thereto; and whereas the said claimants have withdrawn their claims to the said lands, I, John George Fraser, Special Officer appointed under section 28 of the said Ordinances, under and by virtue of the powers vested in me in that behalf by section 4 of the said Ordinances, do hereby on this 7th day of April, 1906, order and declare, under section 4, sub-section (1), of the said Ordinances, that the said lands, as more fully described herein below, are the property of the Crown.

Description of the Lands referred to.

The following lots situate in the village of Batugammuna in the Buttala Wedirata korale of the Buttala division, in the Province of Uva, as described in the annexed certified tracings :—

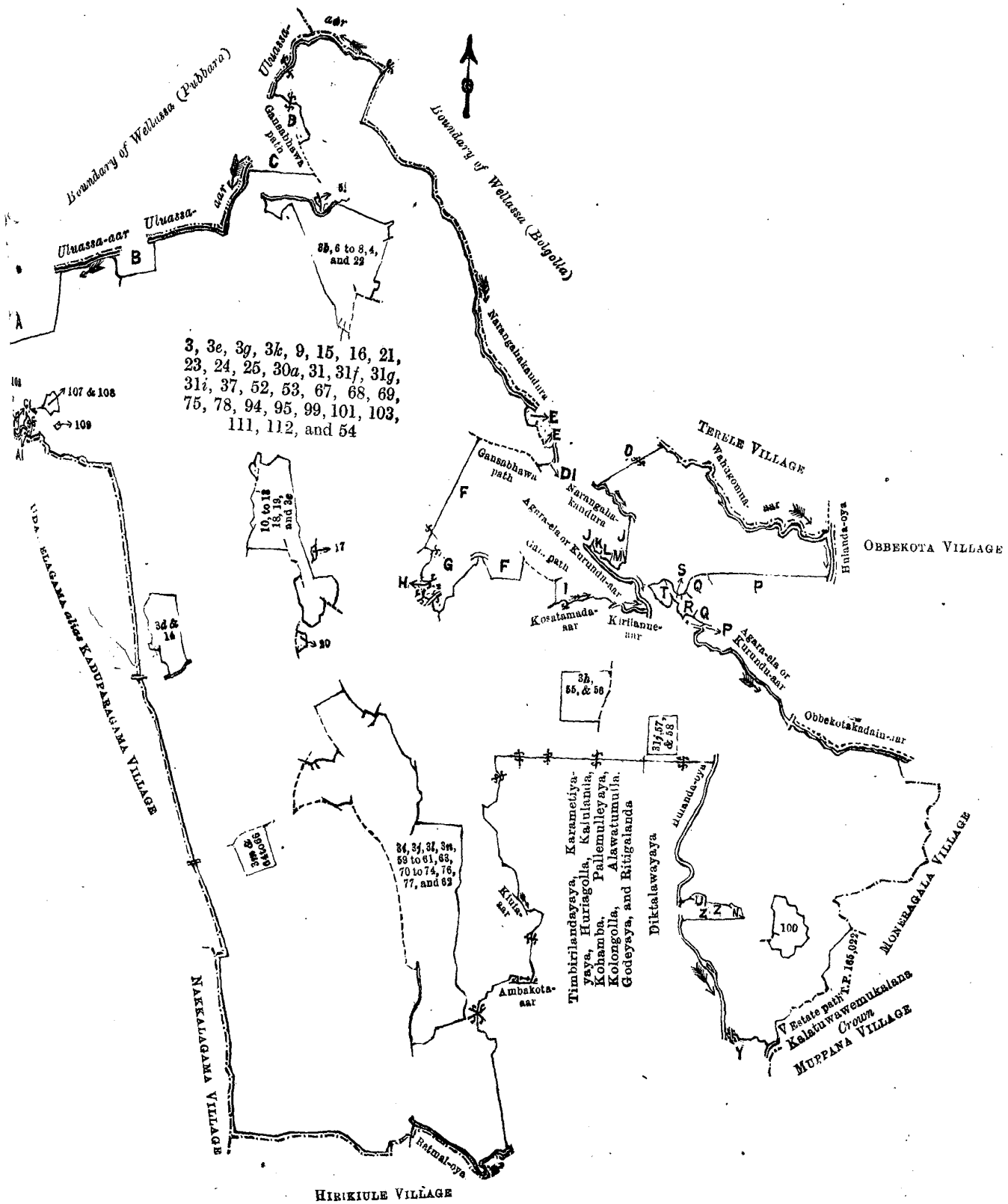
Lot.	Name of Land.	Extent.	
		A.	R. P.
3	Galhinnepatana, Bogaslanda, &c.	2,088	2 0
3g	Palingegasmedayaya, Siyambalagaslanda, Galgodayaya, Kosatayamadayaya, Pollandapitiyeheneyaya, &c.	277	3 0
3k	Talgahahinneyaya, &c.	74	0 15
9	Kotigalhelamedahinnamukalana, &c.	181	2 4
15	Atamburugaroda and Mannahampudameroda, &c.	59	3 13
16	Galoruwemukalana	11	2 30
21	Guruhelahompalagodamukalana, &c.	42	2 12
23	Debaddawattamukalana, &c.	30	2 2
24	Mannahampudamerodemukalana	38	0 18
25	Do.	2	0 38
30a	Gannilepitiyaya, &c.	68	3 8
31	Dnmalahahegepalayaya, &c.	143	1 30
31f	Do.	105	3 10
31g	Timbirigaha-arawayaya	144	2 0
31i	Karakolayaya, Diktalawayaya, &c.	280	0 12
37	Hameshena, &c.	1	3 25
52	Demataketiyahenyaya	19	0 22
53	Kurundugaramukalana, &c.	213	0 37
57	Kolongastennarodamukalana	49	1 20
68	Medaroda, Damunugaha, and Elapotamukalana	91	3 12
69	Ambagastennamukalana	11	0 2
75	Galwetiyyarodemukalana	21	2 24
94	Mirishenemukalana	32	2 8
95	Algelandeheneyaya	74	3 25
99	Veliyayahenyaya	47	1 5
101	Monaragalakandemukalana	299	2 0
103	Dehikindahenyaya <i>alias</i> Rilaelleheneyaya, &c.	311	2 30
111	Dehikindamukalana	92	3 14
112	do.	73	1 18
3e	Hilagedarawatthena	3	0 22
54	Mattagalahinna	3	0 6
78	Mattagalahinna, Weliwattarodde, Ittahagalrodde-mukalana	203	1 14
		5,099	0 36

and bounded as follows: on the north by Damunuellayaya *alias* Dammadupolleyaya belonging to Pakir Saibu Omeru Saibu, the Uluassa-aar, Kandiyannulleheneyaya belonging to Pakir Saibu Omeru Saibu, the Uluassa-aar, Diganwelamulleyaya belonging to Stephen Perera and M. A. Peiris, a Gansabhawa path, Helawatta, &c., claimed by Stephen Perera and M. A. Peiris, the Uluassa-aar, the boundary of Wellassa (Bolgolla), the Narangahakandura, Helagedarawatta, &c., claimed by Stephen Perera and M. A. Peiris, a road, Helagedarawatta, &c., claimed by Stephen Perera and M. A. Peiris, the Narangahakandura, Migaharawayaya belonging to Stephen Perera and M. A. Peiris, a Gansabhawa path, Dumalahahegepalayaya *alias* Gangodawatteyaya belonging to the heirs of R. M. Punchirala Arachchi, Demoderawatta, &c., claimed by ditto, Radigewatta claimed by ditto, a Gansabhawa path, Demodarawatta, &c., claimed by the heirs of R. M. Punchirala Arachchi, Dumalahahegepalayaya *alias* Gangodawatteyaya belonging to the heirs of R. M. Punchirala Arachchi, a Gansabhawa path, Moralanda and Havaneyaya belonging to Stephen Perera and M. A. Peiris, the Kossthamada-aar, the Kirilanne-aar, the Agara-ela or Kurundu-aar, Udawelkatuwa, Migaharawayaya and Imbullandeyaya belonging to Stephen Perera and M. A. Peiris, Udawelkumbura claimed by ditto, Makullagahapitahakumbura, &c., claimed by the heirs of R. M. Punchirala Arachchi, Aralugahakumbura, &c., claimed by ditto, Udawelkatuwa, Migaharawayaya and Imbullandeyaya belonging to Stephen Perera and M. A. Peiris, the Narangahakandura, Habeyayeyaya belonging to Stephen Perera and M. A. Peiris, the Hellilande-aar, the Watugomuwa-aar; on the east by the Hulanda-oya, Mahawelkatuwayaya

belonging to the heirs of R. M. Punchirala Arachchi, Mahaliyaddekumbura, &c., claimed by ditto, Dodangahagakumbura, &c., claimed by ditto, Meeambekumbura claimed by ditto, Dodangahagakumbura, &c., claimed by ditto, Mahaliyaddekumbura, &c., claimed by ditto, Mahawelkatuwayaya belonging to ditto, the Agare-ela *alias* Kurundu-aar, Obbekota Kadain-aar, the village limit of Moneragala, T. P. 165,022, an estate path, T. P. 165,024, Kalatuwawemukalana belonging to the Crown; on the south by Timbirilandayaya, Karameti-yayaya, Huriagolla, Kalulanda, Kohamba, Pallemulleyaya, Kolongolla, Alawatumulla, Godeyaya, Ritigalanda belonging to Stephen Perera and M. A. Peiris, the Hulanda-oya, Olgelanda belonging to Sobitta Unnanse and Somittara Unnanse, Veliyayewatta claimed by ditto, Olgelanda belonging to ditto, Asweddumekumbura claimed by ditto, the Hulanda-oya, Diktalawayaya belonging to Stephen Perera and M. A. Peiris, Timbirilandayaya, Karameti-yayaya, Huriagolla, Kalulanda, Kohamba, Pallemulleyaya, Kolongolla, Alawatumulla, Godeyaya, Ritigalanda belonging to Stephen Perera and M. A. Peiris, the Kiula-aar, Timbirilandoyaya, Karameti-yaya, Huriagolla, Kalulanda, Kohamba, Pallemulleyaya, Kolongolla, Alawatumulla, Godeyaya, Ritigalanda belonging to Stephen Perera and M. A. Peiris, the Ambakota-aar, Timbirilandayaya, Karameti-yayaya, Huriagolla, Kalulanda, Kohamba, Pallemulleyaya, Kolongolla, Alawatumulla, Godeyaya, Ritigalanda belonging to Stephen Perera and M. A. Peiris, the Ratnal-oya, the village limit of Kirikiule; on the west by the village limit of Nakkalagama, the village limit of Udawelagama *alias* Kaduparagama, Alutgedarawatta claimed by Pakir Saibu Omeru Saibu, the Kadain-aar, Linda-arawa claimed by Pakir Saibu Omeru Saibu, Marakkalawatta claimed by ditto, Linda-arawa claimed by ditto, the Kadain-aar, the Kumbukkan-oya.

NOTE.—The following lots lying within the above boundaries are excluded from this order, and their aggregate acreage of 549 acres 1 rood and 12 perches is not included in the acreage of 4,984 acres and 16 perches given above:—

Lot.	Name of Land.	Extent.	
		A.	R. P.
3b	Illukmaditteyaya, Kiwulalandeyaya, Pallearaweyaya	48	1 0
4	Pallearawekumbura	4	1 28
5	Uda-arawa	0	1 1
6	Kovilagedarawatta	4	0 33
7	Udagangodawatta	3	1 3
8	Udagangoda-arawa	0	1 13
22	Walagedarawatta, &c.	24	1 34
102	Pahalagedarawatta	1	0 21
107	Helawattearawa	0	0 21
108	Helagedarawatta	2	3 35
09	Gedarawatta	0	0 18
10	Dambakota-arawa	0	1 12
11	Alutgedarawatta	1	2 0
12	Ruppegedarawatta, &c.	19	0 10
13	Kotigalhela-arawekumbura	0	1 6
18	Agala-arawakumbura	0	1 7
19	Dehikindagedarawatta, &c.	16	3 6
3c	Taranagodayaya, Puwakgahapitiyayaya, Kahatagasmadeyaya	30	0 10
17	Puwakgahapitiyeyarawa	0	1 8
20	Bulugahapitiyawatta	1	3 28
3d	Digommanarode	10	0 0
14	Madukotawatta, &c.	19	0 0
3m	Kalugalgodeyaya, Ambagastennyaya, Ranawaralandeyaya	13	0 38
34	Ambagastennewela	0	2 24
65	Ambagastennewewa	0	0 38
36	Ambagastennewatta	2	0 10
3i	Heralilandeyaya, Migahawattehena	16	2 20
3j	Alalanda, Kurundugoda, Timbirigaha-agalahenyaya	100	0 0
3l	Bulugahagawahena	10	1 15
3n	Migakoteyaya, Kurudukotayaya	100	1 0
69	Ruppegedarawatta, &c.	30	0 10
60	Kalumadapanguwawewa, Guruhelapanguwawewa	0	2 35
61	Elawattekumbura, &c.	3	0 30
63	Bogahawatta-arawa	0	0 33
70	Kalumada-arawekumbura	0	1 12
71	Hinarawakumbura	0	1 12
72	Kurundugahawatta	1	1 35
73	Pollande, &c.	17	2 10
76	Kurundugoda-arawa	0	2 38
77	Kurundugodawewa	0	0 14
3h	Galgodayaya <i>alias</i> Kosatayamadayaya <i>alias</i> Pollandapitiyehenyaya	25	0 10
55	Talakotuwealutgedarawatta	1	3 6
56	Talakotuwearawa	1	3 24
31j	Diktalawayaya	10	0 0
57	Diktalawearawa	3	2 35
58	Diktalawewatta	0	2 0
100	Pansalawatta	19	0 10
74	Linda-arawa	0	0 10
62	Pahalagangoda-arawa	0	0 9
		549	1 12



Scale of 48 Chains to an Inch

Tenement List.

Situation : Batugammana village in Buttala Wedirata korale.

Preliminary plan 78.

Lot.	Name of Land.	Extent.		
		A.	R.	P.
3	Galhinnepatana, Bogaslanda, &c.	2,088	2	0
3g	Palingegasmedayaya, Siyambalagaslanda, Galgodayaya, Kosatayamadayaya, Pollandapitiyehenyaya, &c.	277	3	0
3k	Talgahahinneyaya, &c.	74	0	15
9	Kotigalhelamedahinnamukalana, &c.	181	2	4
15	Atamburugaharoda and Mannahampudameroda, &c.	59	3	13
16	Galoruwemukalana	11	2	30
21	Guruhelahompalagodamukalana, &c.	42	2	12
23	Debadawattamukalana, &c.	30	2	2
24	Mannahampudamerodemukalana	38	0	18
25	Do.	2	0	38
30a	Gannilepitiyaya &c.	68	3	8
31	Dummalahahegepalayaya, &c.	143	1	30
31f	Do.	105	3	10
31g	Timbirigaha-araweyaya	144	2	0
31i	Karakolayaya, Diktalawayaya, &c.	280	0	12
37	Hameshona, &c.	1	3	25
52	Demataketiyahenyaya	19	0	22
53	Kurunduagaramukalana, &c.	213	0	37
67	Kolongastennarodamukalana	49	1	20
68	Medaroda, Demunugaha, and Elapotamukalana	91	3	12
69	Ambagastennamukalana	11	0	2
75	Galwetiyaodemukalana	21	2	24
94	Mirishenemukalana	32	2	8
95	Algelandehenyaya	74	3	25
99	Veliyahenyaya	47	1	5
101	Monaragalakandemukalana	299	2	0
103	Dehikindahenyaya <i>alias</i> Rilaellehenyaya, &c.	311	2	30
111	Dehikindamukalana	92	3	14
112	do.	73	1	18
3e	Hilagedarawattehena	3	0	22
54	Mattagalihinna	3	0	6
78	Mattagalihinna, Weliwattarodde, & Ittahagalrodde-mukalana	203	1	14
		5,099	0	36

Field sheets M⁸₅₆₋₆₄, M⁹₄₉₋₅₇, M¹³₈₋₁₆, M¹³₇₋₁₅, M¹⁴₁₋₉,
M¹⁴₂₋₁₀, M¹⁹₂₄₋₃₂, M¹⁴₁₇₋₂₂, and M¹⁴₁₈₋₂₆

Lots excluded.

Preliminary plan 78.

Lot.	Name of Land.	Extent.		
		A.	R.	P.
3b	Illukmaditteyaya, Kiwulandeyaya, Pallaaraweyaya	48	1	0
4	Pallarawekumbura	4	1	28
5	Uda-arawa	0	1	1
6	Kovilagedarawatta	4	0	33
7	Udagangodawatta	3	1	3
8	Udagangoda-arawa	0	1	13
22	Walagedarawatta, &c.	24	1	34
102	Pahalagedarawatta	1	0	21
107	Helawattarawa	0	0	21
108	Helagedarawatta	2	3	35

Lot.	Name of Land.	Extent.		
		A.	R.	P.
109	Gedarawatta	0	0	18
10	Dambakota-arawa	0	1	12
11	Alutgedarawatta	1	2	0
12	Ruppegedarawatta, &c.	19	0	10
13	Kotigalhela-arawekumbura	0	1	6
18	Agala-arawakumbura	0	1	7
19	Dehikindagedarawatta, &c.	16	3	6
3c	Taranagodayaya, Puwagahapitiyaya, Kahatagasmadeyaya	30	0	10
17	Puwagahapitiyeyarawa	0	1	8
20	Bulugahapitiyawatta	1	3	28
3d	Digamanarode	10	0	0
14	Madukotawatta, &c.	19	0	0
3m	Kalugalgodayaya, Ambagastenneyaya, Ranewaralandeyaya	13	0	38
64	Ambagastennewela	0	2	24
65	Ambagastennewewa	0	0	38
66	Ambagastennewatta	2	0	10
3i	Heralilandeyaya, Migahawattehena	16	2	20
3j	Alelanda, Kurundugoda, Timbirigaha-agalahenyaya	100	0	0
3l	Bulugahagawahena	10	1	15
3n	Migakoteyaya, Kurundukotayaya	100	1	0
59	Ruppegedarawatta, &c.	30	0	10
60	Kalumadapanguwawewa, Guruhelapanguwawewa	0	2	35
61	Elawattekumbura, &c.	3	0	30
63	Bogahawatta-arawa	0	0	33
70	Kalumada-arawekumbura	0	1	12
71	Hinarawakumbura	0	1	12
72	Kurundugahawatta	1	1	35
73	Pollande, &c.	17	2	10
76	Kurundugoda-arawa	0	2	38
77	Kurundugodawewa	0	0	14
3h	Galgodayaya <i>alias</i> Kosatayamadayaya <i>alias</i> Pollandapitiyehenyaya	25	0	10
55	Talakotuwalutgedarawatta	1	3	6
56	Talakotuwearawa	1	3	24
31j	Diktalawayaya	10	0	0
57	Diktalawearawa	3	2	35
58	Diktalawewatta	0	2	0
100	Pansalawatta	19	0	10
74	Linda-arawa	0	0	10
62	Pahalagangoda-arawa	0	0	9
		549	1	12

List of Boundaries.

A Damunulleyaya <i>alias</i> Dammadupolleyaya	Q Mahaliyaddekumbura, &c.
B Kandiyannullehenyaya	R Dodangahakumbura, &c.
C Diganwelamulleyaya	S Meeambekumbura, &c.
D Helawatta, &c.	T Do.
E Kelagedarawatta, &c.	V T. P. 165,024
F Dumalahahegepalayaya <i>alias</i> Gangodawatteyaya	Y Timbirilandayaya, Karametiyyaya, Hurigolla, Kalulanda, Kohamba, Pallemulleyaya, Kolongolla, Alawatumulla, Godeyaya, and Ritigalanda
G Demodarawatta, &c.	Z Olgelanda
H Radigewatta	N Veliyayewatta
I Moralanda and Havaneyaya	U Asweddumekumbura
J Udawelkatuwa, Migaha-araweyaya, and Imbulandeyaya	A1 Alutgedarawatta
K Udawelakumbura	B1 Linda-arawa
L Makullagahapitahakumbura, &c.	CI Marakkalawatta
M Aralugahakumbura, &c.	D1 Migaha-arawayaya
O Habeyayeyaya	
P Mahawelkatuwayaya	

Surveyor-General's Office,
Colombo, April 2, 1906.

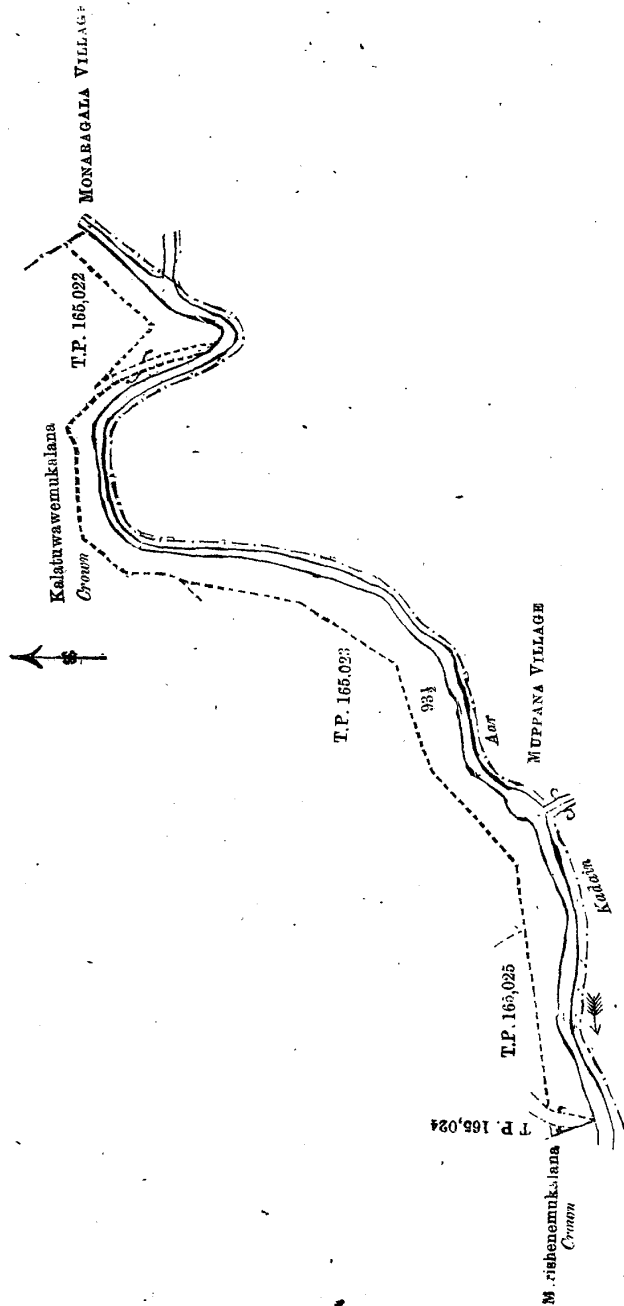
J. B. M. RIDOUT,
for Surveyor-General.

II.

Preliminary plan 78:

Lot.	Name of Land.	Extent. A. R. P.
93½	Kalatuwawemukalana	9 0 0

and bounded as follows: on the north by T. P. 165,024, T. P. 165,025, 165,023, Kalatuwawemukalana belonging to the Crown, T. P. 165,022; on the east by the village limit of Moneragala; on the south by the Kadain-



Scale of 8 Chains to an Inch.

Situation: Batugammana village in Battala Wedirata korale.

Preliminary plan 78.

Extent.
A. R. P.
9 0 0

Lot. Name of Land.

93½ .. Kalatuwawemukalana .. 14.
Field sheet M 18-26

R. S. TEMPLETON,
for Surveyor-General.

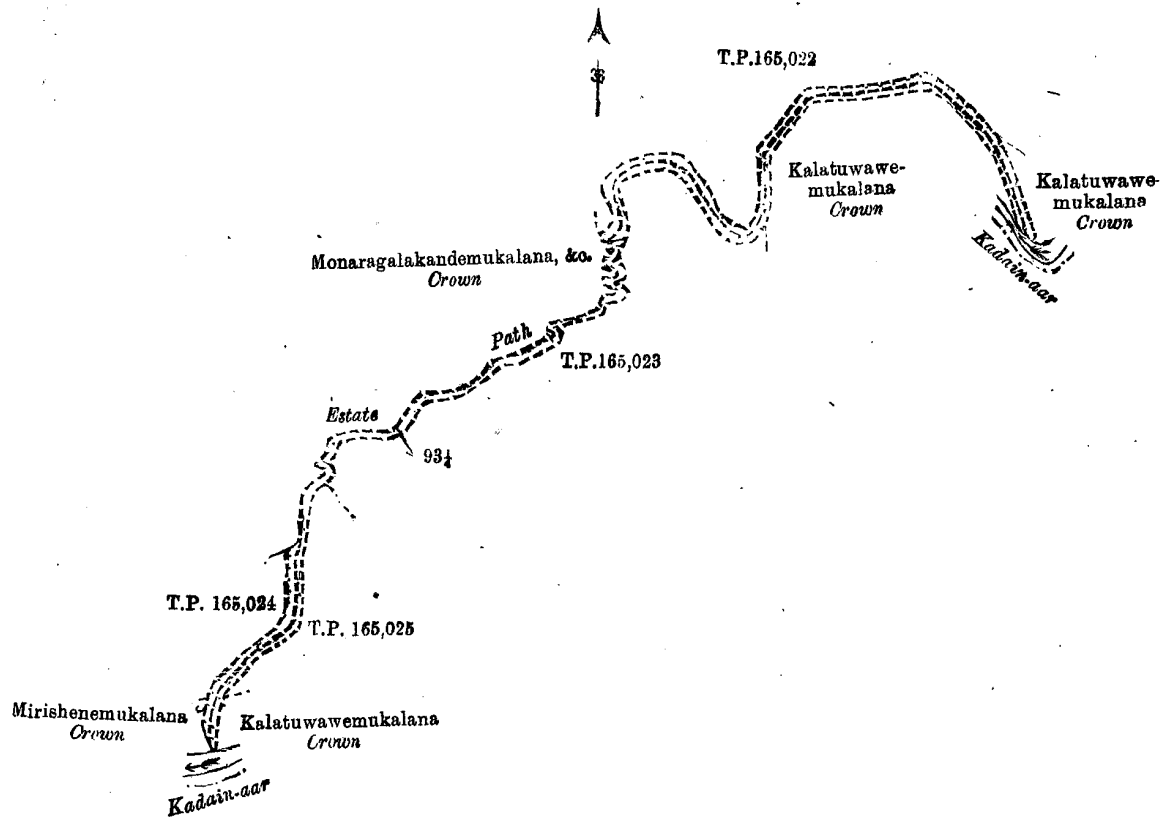
Surveyor-General's Office,
Colombo, April 19, 1906.

... and on the west by Mirishanemukalana belonging to the Crown.

III.

Preliminary plan 78.			Extent.
Lot.	Name of Land.		A. R. P.
93 $\frac{1}{4}$	Kalatuwawemukalana		2 0 16

and bounded as follows: on the north by an estate path (Monaragalakandemukalana, &c., belonging to the Crown), T. P. 165,022; on the east by Kalatuwawemukalana belonging to the Crown; on the south by the



Scale of 8 Chains to an Inch.

Situation: Batugammana village in Buttala Wedirata korale.

Preliminary plan 78.			Extent.
Lot.	Name of Land.		A. R. P.
93 $\frac{1}{4}$	Kalatuwawemukalana		2 0 16

Surveyor-General's Office,
Colombo, April 19, 1906.

Field sheet M 14
18—26

R. S. TEMPLETON,
for Surveyor-General.

Kadain-aar, the Kalatuwawemukalana belonging to the Crown, T. P. 165,023, T. P. 165,025, Kalatuwawemukalana belonging to the Crown, the Kadain-aar; and on the west by Mirishenemukalana belonging to the Crown, Kalatuwawemukalana belonging to the Crown, T. P. 165,024.

April 7, 1906.

Uva S. O. 900

J. G. FRASER,
Special Officer.

Order under Section 2 of "The Waste Lands Ordinances of 1897, 1899, 1900, and 1903," declaring Lands to be Crown Property.

In the matter of the lands commonly called or known as Kahambiliahena and Hikgahahena, situate in the village of Horapawita in the Kandaboda pattu of the Matara District, in the Southern Province, and of "The Waste Lands Ordinances of 1897, 1899, 1900, and 1903."

THE notice required by section 1 of "The Waste Lands Ordinances of 1897, 1899, 1900, and 1903," having been duly published in manner prescribed by that section in respect of the above-named lands (*vide* Notice No. 2,390), and no claim having been made to the said lands or to any interests therein within the period of three months from the date specified in the said notice, I, Geoffrey Montague Cookson, Assistant Government Agent, Matara, under and by virtue of the powers vested in me in that behalf by section 2 of the said Ordinances, do hereby on this 2nd day of July, 1906, order and declare that the said lands, as more fully described herein below, situate in the village of Horapawita in the Kandaboda pattu of the Matara District, in the Southern Province, and shown as lots 3 and 53 in preliminary plan 95 and in the annexed certified tracings therefrom, and containing in extent 3 acres 2 roods and 27 perches, are the property of the Crown.

Description of the Lands referred to.

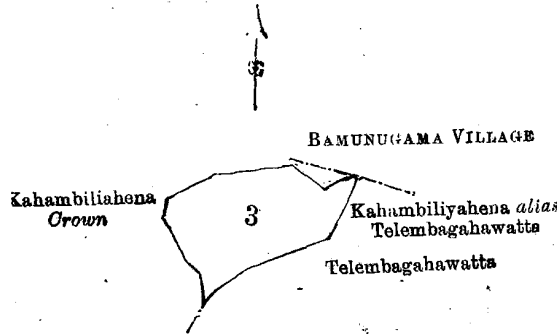
The following lots situated in the village of Horapawita in the Kandaboda pattu of the Matara District in the Southern Province, as described in the annexed certified tracings :—

I.

Preliminary plan 95.

Lot.	Name of Land.	Extent. A. R. P.
3	Kahambiliahena	2 2 31

and bounded as follows : on the north by Kahambiliahena belonging to the Crown ; on the east by Kahambiliya



Scale of 8 Chains to an Inch

Situation : Horapawita village in Kandaboda pattuwa of Matara District.

Preliminary plan 95.

Lot.	Name of Land.	Extent. A. R. P.
3	Kahambiliahena	2 2 31

Surveyor-General's Office,
Colombo, August 2, 1905.

J. B. M. RIDOUT,
for Surveyor-General.

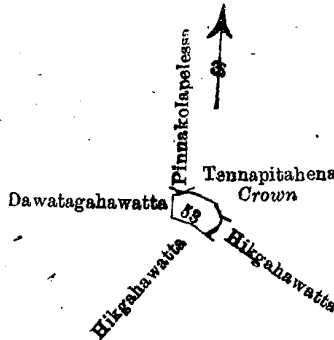
hena *alias* Telembagahawatta claimed by S. G. A. Punchihamy and others ; on the south by Telembagahawatta claimed by S. G. A. Punchihamy and others, on the west by Kahambiliahena belonging to the Crown.

II.

Preliminary plan 95.

Lot.	Name of Land.	Extent. A. R. P.
53	Hikgahahena	0 3 36

and bounded as follows : on the north by Pinnakolapelessa claimed by Don Harumanis Kumasaru, Vidane Arachchi of Horapawita, and others and Crown, Tennapitahena belonging to the Crown ; on the east by Tenna-



Scale of 16 Chains to an Inch.

Situation : Horapawita village in Kandaboda pattuwa of Matara District.

Preliminary plan 95.

Lot.	Name of Land.	Extent. A. R. P.
53	Hikgahahena	0 3 36

Surveyor-General's Office,
Colombo, February 10, 1905.

J. B. M. RIDOUT,
for Surveyor-General.

pitahena belonging to the Crown, Hikgahahawatta claimed by Hewa Suduhakuruge Karonisa ; on the south by Hikgahahawatta claimed by Hewa Suduhakuruge Karonisa ; on the west by Dawatagahawatta claimed by J. R. Wijeratne and others.

Matara Kachcheri,
July 2, 1906.

G. COOKSON,
Assistant Government Agent.

Order under Section 2 of "The Waste Lands Ordinances of 1897, 1899, 1900, and 1903," declaring Land to be Crown Property.

In the matter of the land commonly called or known as Diyaporaketiyehehenedeniya, situated in the village of Gorakawala in the Morawak korale of the Matara District, in the Southern Province, and of "The Waste Lands Ordinances of 1897, 1899, 1900, and 1903."

THE notice required by section 1 of "The Waste Lands Ordinances of 1897, 1899, 1900, and 1903," having been duly published in manner prescribed by that section in respect of the above-named land (*vide* Notice No. 2,391), and no claim having been made to the said land or to any interest therein within the period of three months from the date specified in the said notice, I, Geoffrey Montague Cookson, Assistant Government Agent, Matara, under and by virtue of the powers vested in me in that behalf by section 2 of the said Ordinances, do hereby on this 2nd day of July, 1906, order and declare that the said lands, as more fully described herein below, situate in the village of Gorakawala in the Morawak korale of the Matara District, in the Southern Province, and shown as lot 1 in preliminary plan No. 5 and in the annexed certified tracing therefrom, and containing in extent 1 acre 1 rood and 16 perches, is the property of the Crown.

Description of the Land referred to.

The land commonly called or known as Diyaporaketiyehehenedeniya, situated in the village of Gorakawala in the Morawak korale of the Matara District, in the Southern Province, containing in extent 1 acre 1 rood and 16 perches, shown as lot 1 in preliminary plan 5 and in the annexed certified tracing therefrom, and bounded



Scale of 8 Chains to an Inch.

Situation: Gorakawala village in Morawak korale of Matara District.

Preliminary plan 5.

Lot.	Name of Land.	Extent. A. R. P.
1	Diyaporaketiyehehenedeniya	1 1 16
	Sheet O 14 38—46	

Surveyor-General's Office,
Colombo, February 21, 1906.

J. B. M. RIDOUT,
for Surveyor-General.

as follows: on the north by a footpath, Diyaporaketiyehehena belonging to the Crown; on the east by Meddehena belonging to the Crown; on the south by Galabodapategala belonging to the Crown, Labbehena belonging to the Crown; on the west by the village limit of Derangala.

Matara Kachcheri,
July 2, 1906.

G. COOKSON,
Assistant Government Agent.

PRELIMINARY NOTICES.**Notice under "The Waste Lands Ordinances of 1897, 1899, 1900, and 1903."**

TAKE notice, that unless within three months from the 10th day of August, 1906, the persons, if any, who claim any interest in the land hereinafter mentioned, make claim in person or in writing to the said land or to some interest therein to H. O. Fox, Esq., Special Officer appointed under section 28 of "The Waste Lands Ordinances, 1897, 1899, 1900, and 1903," at his office at Hill House, Mutwal, Colombo:

Such Special Officer, in pursuance of the powers vested in him by the said Ordinances, will declare by writing under his hand that the said land, to which no claim has been made, is the property of the Crown.

H. O. Fox,
Special Officer.

Description of the Land referred to.

The land commonly called or known as Gurubibilearawa (P. P. 3,50819,733), situated in the village of Digalleudagama in the Bogoda korale of the Yatikinda division, in the Province of Uva, containing in extent 1 rood and 19 perches, shown as lot 10a in preliminary plan No. 101 and in the annexed certified tracing therefrom, and bounded as follows: on the north by the Galebeddekandura; on the east and south by Alakolahulaha belonging to the Crown, on the west by the Galebeddekandura.



Scale of 8 Chains to an Inch.

Situation : Digallendagama village in Bogoda korale.

Lot.	Name of Land.	Extent. A. R. P.
10a	Gurubiblearawa P. P. 3,508/9,733 Field sheet M ⁷ 52—60	0 1 19

Surveyor-General's Office,
Colombo, June 23, 1906.

2,511

C. MEADEN,
for Surveyor-General.
Uva S.O. 27—1906.**Notice under "The Waste Lands Ordinances of 1897, 1899, 1900, and 1903."**

TAKE notice, that unless within three months from the 10th day of August, 1906, the persons, if any, who claim any interest in the lands hereinafter mentioned, or in any one or more of such lands, make claim in person or in writing to the said lands or any of them, or to some interest therein, to H. O. Fox, Esq., Special Officer appointed under section 28 of "The Waste Lands Ordinances, 1897, 1899, 1900, and 1903," at his office at Hill House, Mutwal, Colombo :

Such Special Officer, in pursuance of the powers vested in him by the said Ordinances, will declare by writing under his hand that the said lands, or such of them as to which no claim has been made, are the property of the Crown.

H. O. Fox,
Special Officer.*Description of the Lands referred to.*

The following lots situated in the village of Aratumedilla in the Medagam korale of the Wellassa division, in the Province of Uva, as described in the annexed certified tracing :—

Preliminary plan 133.

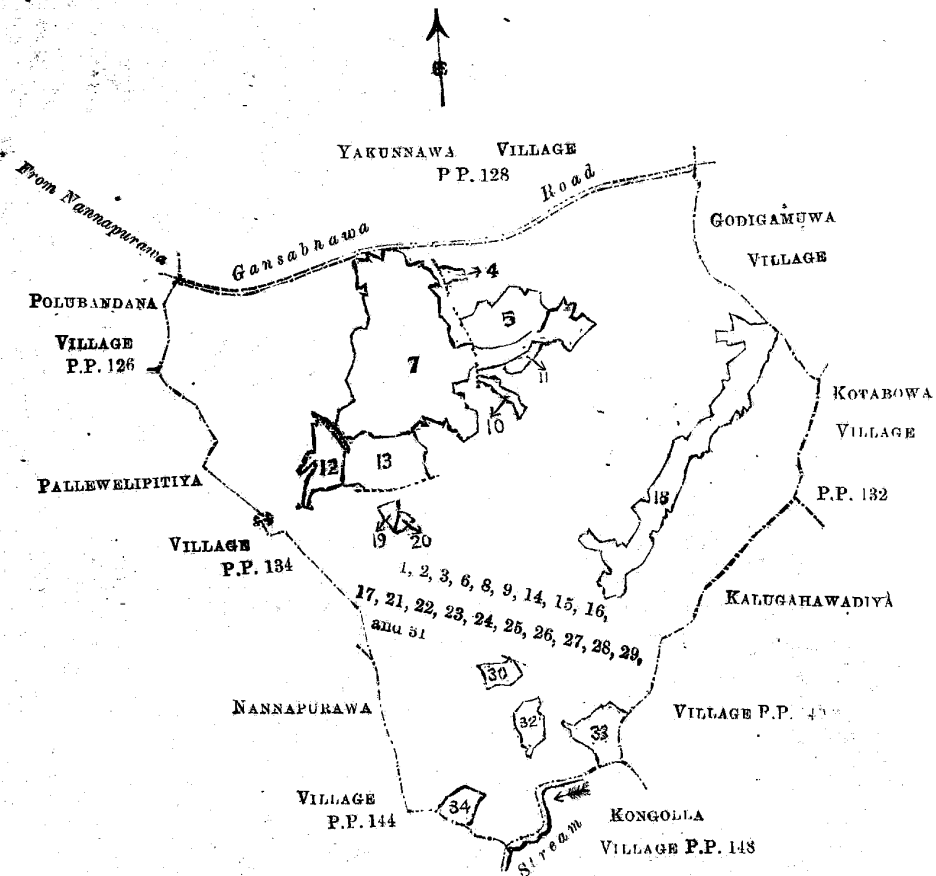
Lot.	Name of Land.	Extent. A. R. P.
1	Malgahalandahena, Hidawelapitihena, Asweddumehena, Ratuheraligahawattihena, Asweddumearawehena, Bulugahagawahena, Walahena, Rattandeniyyaya, Galatdeniyehena, Pissagearawehena, Pitahawattihena, Telatyawel-arawehena, Moragaha-arawehena, Polwatte-arawepitiya, Lenikgalahena, Polwatte-arawehena, Puwakgaha-arawehenyaya, Puwakgaha-arawelanda, Tanakotuwehenyaya, Pitadeniyewattihena, Kadurugahagawahena, Bogahahena, Dambagahapitihenyaya, Kumbukgaha-arawehena, Siyambalagahakumburedarandehena, Kadaimehena, Bakinigaspitihenyaya, Kadaimehenyaya, Alakolamadeyaya, Habarewagureyaya, Karambagodahena, Ambagahawattihena, Kololandeyaya, Kiulekumburegommana, Kandagehena <i>alias</i> Ganwasamahena, Tala-arawepitiya, Ahugodalandehenyaya, Pitadeniya-arawehena, Karambagodahenyaya, Dunubaragearawehena, Galhena, Koswatta, Ahugodalanda, Ganwasamehena, Pitadeniyehena, Kadurugahamulahena, Nugemulahenyaya, Habarawagurehenyaya, Mahayaya, Bogahamulahena, Teldenahena, Aratumedilla-asweddumehena, Aratumedillahena, Pitahahehena, Lindagawawattihena, Dambagahakumburehena, Ahugatakumburewetiya, Malgahalandahena	617 0 21
2	Ahugahakumburewetiya	1 0 13
3	Hidawelapitiya	1 3 2
6	Dambagahapitiyewewa	0 0 20
8	Polattearawepitiya	1 0 7
9	Medairapitiya	1 0 22
14	Dambagahapitiya	1 1 17
15	Do.	2 0 33
16	Kiunbukgaha-arawa	2 0 1

Lot.	Name of Land.	Extent.		
		A.	R.	P.
17	Dunumadalagaha-arawa	0	2	0
21	Kadawarakanakula	1	3	21
22	Mahapitiya, Pansalpitiya, Tora-arawa, Dalukgaha-kumbura, Godaira, Wewekumbura	14	3	7
23	Mahapitiekandiya	0	3	12
24	Alakolamada	0	3	20
25	Migahaowita	0	1	35
26	Ganangadimulleowita	7	3	5
27	Ganangadinulleowita and Makullagahaowita	4	3	32
28	Karandagasmulledehira; Dambaragearaweowita, Kiuledehiraowita	5	2	25
29	Kiuledehira	1	2	20
31	Dikpitiya	1	1	2
		668	1	35

and bounded as follows : on the north by the Gausabliawa road from Nannapurawa (the village limit of Yakunawa); on the east by the village limit of Godigamuwa, the village limit of Kotabowa, the village limit of Kalugahawadiya, on the south by the village limit of Kongolla, a stream (the village limit of Kongolla), the village limit of Nannapurawa; on the west by the village limit of Nannapurawa, the village limit of Pallewelipitiya, the village limit of Potubandana.

NOTE.—The following lots lying within the above boundaries are excluded from this notice, and their aggregate acreage of 142 acres and 36 perches is not included in the acreage of 668 acres 1 rood and 35 perches given above :—

Lot.	Name of Land.	Extent.		
		A.	R.	P.
4	Aswedduma-arawa	0	3	23
5	Peragahawatta, Helagedarawatta, Getagahawatta, Welegedarawatta, Ahugodawatta, Gamagedarawatta, Mahawarakagahawatta, Ratuheraligahawatta, Talgahawatta, Dambagahawatta	10	1	16
7	Dambagahapitiekumbura, Madugahawagura, Asweddumekumbura, Angahakumbura, Beddebodaira, Angahakumburedepale, Heeressagaha-arawa, Angahakumburetunpela, Walaliyadda, Bakinigollepitaha, Telatyawelarawa, Helatelatyawelarawa, Pahalairahandaketiyawa, Madugahawagurepahalakumbura, Helairahandaketiyawa, Dambagahakumbura, Beddabodaira, Kudabulugahaira, Mahabulugahaira, Bakinigolledowa, Guruwagearawa, Bathnilekumbura, Kahatagahakumburedepala, Bogahakumbura, Bogahakumburepitaha, Aratupelahakumbura, Aratupelahalakumbura, Madugahapitaha, Tennekumbura, Tenedepela, Deianne-muttettuwa, Godakumbura, Pahalamuttettuwa, Helamuttettuwa, Asweddumekumbura, Madugahawagurepitadeniya, Madugahawagurehelekumbura	65	0	23
10	Pissagearawa	1	1	15
11	Kotalindagawawatta	1	1	28
12	Puwakgaha-arawewewa	6	2	38
13	Lindagawawatta, Mudielawatta, Kapugedarawatta, Udagedarawatta, Patabendigedarawatta, Kahatagahawatta, Tallandewatta, Mailagahawatta, Bakinigollewatta, Medawatta	12		5
18	Teldenapahalakumbura, Medawiamuna, Tettuappukumbura, Millagahakumbura, Kongahakumbura, Timbrigahakumbura, Siyambalagahakumbura, Teldenahalakumbura, Migahakumburepahalakumbura, Migahakumburehelakumbura, Migahakumbura, Ithalamigahakumbura, Habarawagurekumbura, Medakumbura, Helakumbura <i>alias</i> Gannilekumbura, Polwatta-arawa, Tettuappugepahalakumbura, Helakumbura, Habarawagurepahalakumbura, Udahaberewagurepahalakumbura, Habarawagurekiulekumbura	25	2	7
19	Kammalewatta	1	0	17
20	Kammalearawa	0	2	2
30	Nitolpitiyekumbura, Bubulekumbura	2	2	23
32	Helakiulekumbura, Pahalakiulekumbura, Bubulekumbura	3	2	22
33	Weliwatta, Helagedarawatta, Ahugodawatta, Naranwatta, Ehelagahawatta, Kandegedarawatta, Medawatta	6	2	7
34	Kiulbokkekumbura	3	2	10
		142	0	36



Scale of 32 Chains to an Inch.

Situation: Aratumedilla village in Medagam korale.

Preliminary plan 133.

Lot.	Name of Land.	Extent. A. R. P.
	Malgahalandahena, Hidawelapitiyehena, Asweddumehena, Ratuheraligahawattehena, Asweddumarawehena, Bulugahagawahena, Walahena, Rattanideniyeyaya, Galatdeniyehena, Pissagearawehena, Pitahawattehena, Telatiyawelarawehena, Moragaha-arawehena, Polwattearawepitiya, Lenikgalahena, Polwattearawehena, Puwakgaha-arawehenyaya, Puwakgaha arawelanda, Tanakotuwehenyaya, Pitadeniyewattehena, Kadurugahagawahena, Bogahahena, Dambagahapitiyehenyaya, Kumbukgaharawehena, Siyambalagahakumburedarandehena, Kadaimehena, Bakinigaspitiyehenyaya, Kadaimehenyaya, Alakolamadeyaya, Habarawagureyaya, Karambagadahena, Ambagahawattehena, Kololandeyaya, Kiulekumburegommana, Kandagehena alias Ganwasamahena, Talaarawepitiya, Ahugodalandehenyaya, Pitadeniya-arawehena, Karambagodahenyaya, Dunubaragearawehena, Gathena, Koswatta, Ahugodalanda, Ganwasamehena, Pitadeniyehena, Kadurugahamulahena, Nugemulahenyaya, Habarawagurehenyaya, Mahayaya, Bogahamulahena, Teldenahena, Aratumedilla-asweddumehena, Aratumedillahena, Pitahahehena, Lindagawattehena, Dambagahakumburehena, Ahugatakumburewetiya, Malgahalandahena	617 0 21
2	Ahugahakumburewetiya	1 0 13
3	Hidawelapitiya	1 3 2
6	Dambagahapitiyewewa	0 0 20
8	Polattearawepitiya	1 0 7
9	Medairapitiya	1 0 22
14	Dambagahapitiya	1 1 17
15	Do.	2 0 33

Lot.	Name of Land.	Extent.		
		A.	R.	P.
16	Kumbukgaha-arawa	2	0	1
17	Dunumadalagaha-arawa	0	2	0
21	Kadawarakanakula	1	3	21
22	Mahapitiya, Pansalpitiya, Tora-arawa, Dalukgaha-kumbura, Godaira, Wewekumbura	14	3	7
23	Mahapitiekandiya	0	3	12
24	Alakolamada	0	3	20
25	Migahaowita	0	1	35
26	Ganangadimulleowita	7	3	5
27	Ganangadimulleowita and Makullagahaowita	4	3	32
28	Karandagasmulledehira, Dambaragearaweowita, Kiuledehiraowita	5	2	25
29	Kiuledehira	1	2	20
31	Dikpitiya	1	1	2
		668	1	35

Lot excluded.

Preliminary plan 133.

Lot.	Name of Land.	Extent.		
		A.	R.	P.
4	Aswedduma-arawa	0	3	23
5	Peragahawatta, Helagedarawatta, Getagahawatta, Welegedarawatta, Ahugodawatta, Gamagedarawatta, Mahawarakagahawatta, Ratuheraligahawatta, Talgahawatta, Dambagahawatta	10	1	16
7	Dambagahapitiekumbura, Madugahawagura, Asweddumekumbura, Angahakumbura, Beddebodaira, Angahakumburedepala, Heeressagaha-arawa, Angahakumburetumpela, Walaliyadda, Bakinigollepitaha, Telatiyawelarawa, Helatelatiyawelarawa, Pahalairahandaketiyawa, Madugahawagurepahalakumbura, Helairahandaketiyawa, Dambagahakumbura, Beddabodaira, Kudabuluhahaira, Mahabulugahaira, Bakinigolledowa, Guruwagearawa, Bathnikumbura, Kahatagahakumburedepala, Bogahakumbura, Bogahakumburepitaha, Aratupelahalakumbura, Aratupelapahalakumbura, Madugahapitaha, Tennekumbura, Tenedepela, Deiyannemuttettuwa, Godakumbura, Pahalamuttettuwa, Helamuttettuwa, Asweddumekumbura, Madugahawagurepitadeniya, Madugahawagurehelekumbura	65	0	23
10	Pissagearawa	1	1	15
11	Kotalindagawawatta	1	1	28
12	Puwakgaha-arawewewa	6	2	38
13	Lindagawawatta, Mudielawatta, Kapugedarawatta, Udagedarawatta, Patabendigedarawatta, Kahatagahawatta, Tallandewatta, Mailagahawatta, Bakinigollewatta, Medawatta	12	3	5
18	Teldenapahalakumbura, Medawiamuna, Tettuappukumbura, Millagahakumbura, Kongahakumbura, Timbirigahakumbura, Siyambalagahakumbura, Teldenahalakumbura, Migahakumburepahalakumbura, Migahakumburehelakumbura, Migahakumbura, Ihalamigahakumbura, Habarewagurekumbura, Medakumbura, Helakumbura <i>alias</i> Gannilekumbura, Polwatta-arawa, Tettuappugepahalakumbura, Helakumbura, Habarawagurepahalakumbura, Udahaberewagurepahalakumbura, Habarawagurekiulekumbura	25	2	7
19	Kammalewatta	1	0	17
20	Kammalearawa	0	2	2
30	Nitolpitiyekumbura, Bubulekumbura	2	2	23
32	Helakiulekumbura, Pahalakiulekumbura, Bubulekumbura	3	2	22
33	Weliwatta, Helagedarawatta, Ahugodawatta, Naranwatta, Ehelagahawatta, Kandegedarawatta, Medawatta	6	2	7
34	Kiulbokkekumbura	3	2	10
		142	0	36

Field sheets M 38—46, M 39—47, M 54—52, and M 55—63

Surveyor-General's Office,
Colombo, May 22, 1906.

2,512

R. S. TEMPLETON,
for Surveyor-General.
Uva S O. 28—1906

Notice under "The Waste Lands Ordinances of 1897, 1899, 1900, and 1903."

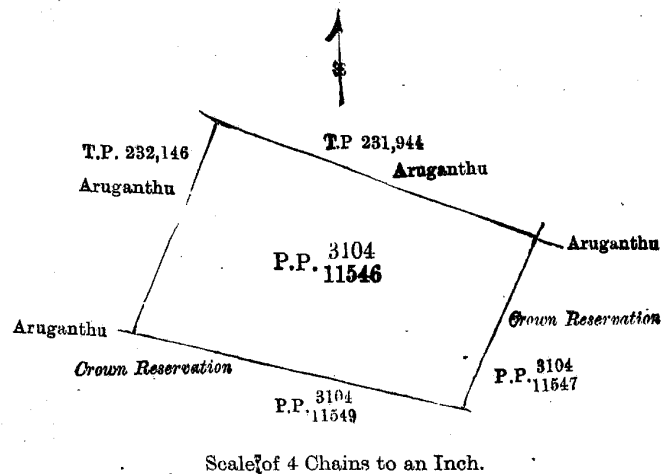
TAKE notice, that unless within three months from the 10th day of August, 1906, the persons, if any, who claim any interest in the land hereinafter mentioned, appear before the Government Agent of the Northern Province, Jaffna, and make claim to the said land or to some interest therein :

Such Government Agent, in pursuance of the powers in him vested by Ordinance No. 1 of 1897, will declare by writing under his hand, that the said land, to which no claim has been made, is the property of the Crown.

F. H. PRICE,
Government Agent.

Land referred to.

The land commonly called or known as Aruganthu, situated in the village Tunnalai South in Vadamaradchi West division of the Jaffna District, in the Northern Province, containing in extent 3 acres 2 roods and 26 perches, shown as lot 11,546 in preliminary plan 3,104 and in the annexed certified tracing therefrom; and bounded on the north by lot 11,541 purchased by Kartegesar Mayilvaganam of Tunnalai, on the south by lot 11,549 being reservation along road; on the east by lot 11,547 being reservation for a lane; and on the west by lot 11,544 claimed by Sinnavar Velupillai of Tunnalai.



Situation : Tunnalai South village in Vadamaradchi West.

Preliminary plan 3,104.

Lot.	Name of Land.	Extent.
		A. R. P.
11546	Aruganthu	3 2 26

Surveyor-General's Office,
Colombo, July 2, 1906.

R. S. TEMPLETON,
for Surveyor-Genera

2,513

Notice under "The Waste Lands Ordinances of 1897, 1899, 1900, and 1903."

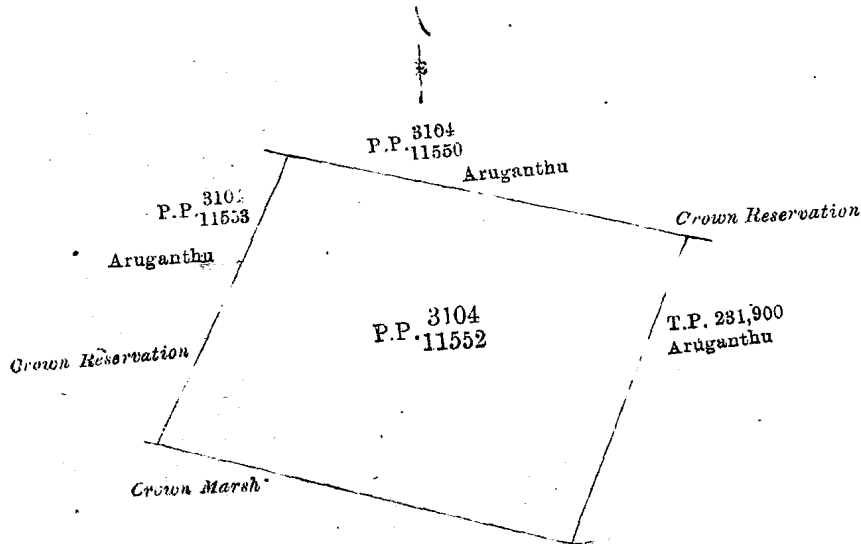
TAKE notice, that unless within three months from the 10th day of August, 1906, the persons, if any, who claim any interest in the land hereinafter mentioned, appear before the Government Agent of the Northern Province, Jaffna, and make claim to the said land or to some interest therein :

Such Government Agent, in pursuance of the powers in him vested by Ordinance No. 1 of 1897, will declare by writing under his hand that the said land to which no claim has been made, is the property of the Crown.

F. H. PRICE,
Government Agent.

Land referred to.

The land commonly called or known as Aruganthu, situated in the village Tunnalai South in Vadamaradchi West division of the Jaffna District in the Northern Province; containing in extent 5 acres and 3 roods, shown as lot 11,552 in preliminary plan 3,104; and in the annexed certified tracing therefrom; and bounded on the north by lot 11,550 being reservation along road; on the south by Crown marsh; on the east by lot 11,554 purchased by Vetharaniar Canapatippillai of Tunnalai; and on the west by lot 11,553 being reservation for a lane.



Scale of 4 Chains to an Inch.

Situation : Tunnalai South village in Vadamardchi West.
Preliminary plan 3104.

Lot.	Name of Land.	Extent. A. R. P.
11552	Aruganthu	5 3 0

Surveyor-General's Office,
Colombo, July 2, 1906

R. S. TEMPLETON,
for Surveyor-General

2,514

Notice under "The Waste Lands Ordinances of 1897, 1899, 1900, and 1903."

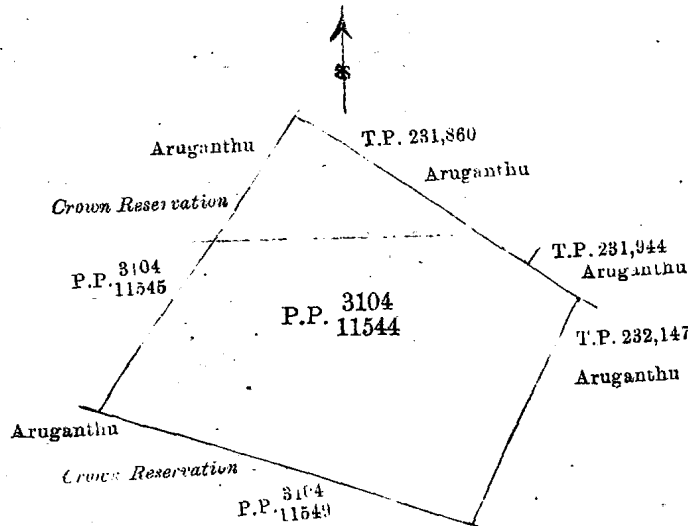
TAKE notice, that unless within three months from the 10th day of August, 1906, the persons, if any, who claim any interest in the land hereinafter mentioned, appear before the Government Agent of the Northern Province, Jaffna, and make claim to the said land or to some interest therein :

Such Government Agent, in pursuance of the powers in him vested by Ordinance No. 1 of 1897, will declare by writing under his hand that the said land to which no claim has been made, is the property of the Crown.

F. H. PRICE,
Government Agent.

Land referred to.

The land commonly called or known as Aruganthu, situated in the village Tunnalai South in Vadamardchi West division of the Jaffna District, in the Northern Province ; containing in extent 4 acres 2 roods and 34 perches, shown as lot 11,544 in preliminary plan 3,104 and in the annexed certified tracing therefrom: and bounded on the north by lot 11,540 purchased by Vairamuttu Kathiritamby of Tunnalai and part of lot 11,541 purchased by Kartegesar Mailvaganam of Tunnalai; on the south by lot 11,549 being reservation along road ; on the east by lot 11,546 claimed by Sinnavar Veluppillai of Tunnalai ; and on the west by lot 11,545 being reservation for a lane.



Scale of 4 Chains to an Inch.

Situation: Tunnalai South village in Vadamaradchi West.

Preliminary plan 3,104.

Lot.	Name of Land.	Extent. A. R. P.
11544	Aruganthu	2 34

Surveyor-General's Office,
Colombo, July 2, 1906.
2,515

R. S. TEMPLETON,
for Surveyor-General.

Notice under "The Waste Lands Ordinances of 1897, 1899, 1900, and 1903."

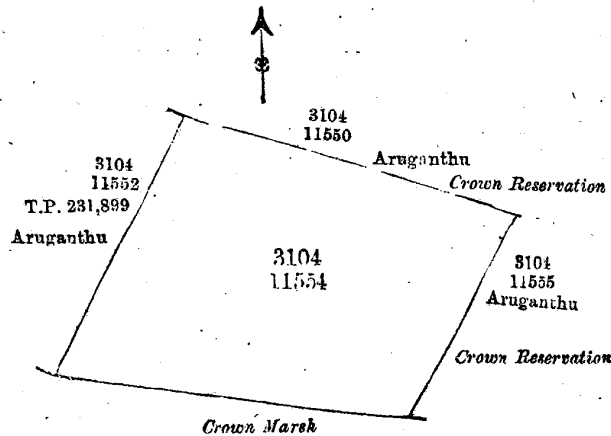
TAKE notice, that unless within three months from the 10th day of August, 1906, the persons, if any, who claim any interest in the land hereinafter mentioned, appear before the Government Agent of the Northern Province, Jaffna, and make claim to the said land or to some interest therein:

Such Government Agent, in pursuance of the powers in him vested by Ordinance No. 1 of 1897, will declare by writing under his hand that the said land to which no claim has been made, is the property of the Crown.

Land referred to.

F. H. PRICE,
Government Agent.

The land commonly called or known as Aruganthu, situated in the village Tunnalai South in Vadamaradchi West division of the Jaffna District, in the Northern Province, containing in extent 4 acres 2 roods and 16 perches, shown as lot 11,554 in preliminary plan 3,104 and in the annexed certified tracing therefrom; and bounded on the north by lot 11,550 being reservation along road; on the south by Crown marsh; on the east by lot 11,552 claimed by Sinnavar Velupillai; and on the west by lot 11,555 being Crown reservation.



Scale of 4 Chains to an Inch.

Situation: Tunnalai South village in Vadamaradchi West.

Lot.	Name of Land.	Extent. A. R. P.
11554	Aruganthu	4 2 16

Surveyor-General's Office,
Colombo, July 25, 1906.
2,516

R. S. TEMPLETON,
for Surveyor-General.