

# Ceylon Government Gazette

Published by Authority.

No. 6,138—FRIDAY, AUGUST 24, 1906.

PART I.—General: Minutes, Proclamations, Appointments, and General Government Notifications.  
 PART II.—Legal and Judicial.  
 PART III.—Provincial Administration.  
 PART IV.—Land Settlement.  
 PART V.—Mercantile, Marine, Municipal, Local, &c.

*Separate paging is given to each Part in order that it may be filed separately.*

## Part IV.—Land Settlement.

	PAGE		PAGE
Final Orders .. .. .	757	Preliminary Notices .. .. .	800

### FINAL ORDERS.

**Order under Section 2 of "The Waste Lands Ordinances of 1897, 1899, 1900, and 1903," declaring Lands to be Crown Property.**

In the matter of the lands commonly called or known as Malmorehena, situate in the village of Parapamulla in the Kandaboda pattu of the Matara District, in the Southern Province, and of "The Waste Lands Ordinances of 1897, 1899, 1900, and 1903."

THE notice required by section 1 of "The Waste Lands Ordinances of 1897, 1899, 1900, and 1903," having been duly published in manner prescribed by that section in respect of the above-named lands (*vide* Notice No. 2,358), and no claim having been made to the said lands or to any interest therein within the period of three months from the date specified in the said notice, I, Howard Orme Fox, Special Officer appointed under section 28 of the said Ordinances, under and by virtue of the powers vested in me in that behalf by section 2 of the said Ordinances, do hereby on this 3rd day of July, 1906, order and declare that the said lands, as more fully described herein below, situate in the village of Parapamulla in the Kandaboda pattu of the Matara District, in the Southern Province, and shown as lots 4b and 4c in preliminary plan No. 90 and in the annexed certified tracings therefrom, and containing in extent 4 acres and 34 perches, are the property of the Crown.

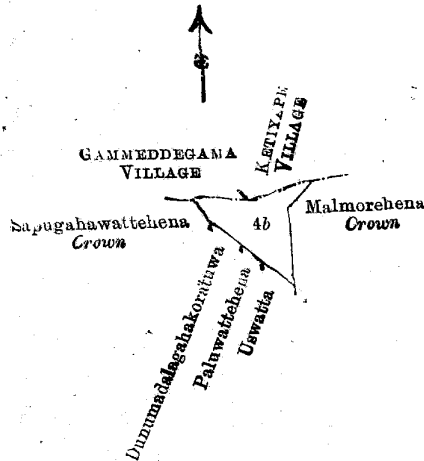
*Description of the Lands referred to.*

The following lots situated in the village of Parapamulla in the Kandaboda pattu of the Matara District, in the Southern Province, as described in the annexed certified tracings :—

I.

Lot.	Name of Land.	Extent. A. R. P.
4b	Malmorehena	3 2 30

and bounded as follows : on the north by the village limit of Gammeddegama, the village limit of Ketiyape ; on the east by Malmorehena belonging to the Crown ; on the south by Uswatta sold by Crown to Senanayakage



Scale of 16 Chains to an Inch.

Situation: Parapamulla village in Kandaboda pattu of Matara District.

Lot.	Name of Land.	Extent. A. R. P.
4b	Malmorehena	3 2 30

Surveyor-General's Office,  
Colombo, January 8, 1906. Sheet O 20 11

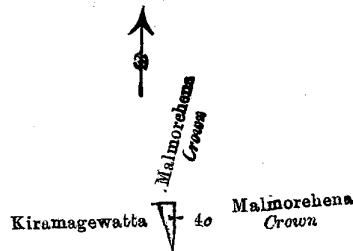
J. B. M. RIDOUT,  
for Surveyor-General.

Don Davit, Paluwatthehuwa sold by Crown to H. Odrisa, Dunimadalagahakoratuwa sold by Crown to S. N. Dissiyana ; on the west by Sapugahawattelena belonging to the Crown.

II.

Lot.	Name of Land.	Extent. A. R. P.
4c	Malmorehena	0 2 4

and bounded as follows : on the north and east by Malmorehena belonging to the Crown ; on the south and west



Scale of 16 Chains to an Inch.

Situation: Parapamulla village in Kandaboda pattu of Matara District.

Lot.	Name of Land.	Extent. A. R. P.
4c	Malmorehena	0 2 4

Surveyor-General's Office,  
Colombo, January 8, 1906. Sheet O 20 11

J. B. M. RIDOUT,  
for Surveyor-General.

by Kiramagewatta claimed by Senanayakage Don Davit.

The 3rd day of July, 1906.  
Matara S. O. 1,352

H. O. FOX,  
Special Officer.

**Order under Section 4, Sub-section (1), of "The Waste Lands Ordinances of 1897, 1899, 1900, and 1903."**

In the matter of the lands commonly called or known as Horawitahena, Samaragodahena *alias* Dambokkehena, and Edandagawakoratuwa, situate in the village of Gammeddagama in the Kandaboda pattu of the Matara District, in the Southern Province, and of "The Waste Lands Ordinances of 1897, 1899, 1900, and 1903."

WHEREAS in pursuance of section 1 of the said Ordinances it was duly declared and notified on the 13th day of October, One thousand Nine hundred and Five, that if no claim to the lands commonly called or known as Horawitahena, Samaragodahena *alias* Dambokkehena, and Edandagawakoratuwa, situate in the village of Gammeddagama in the Kandaboda pattu of the Matara District, in the Southern Province, containing in extent 9, acres 2 roods and 9 perches, and shown as lots 37, 37o, and 37k in preliminary plan No. 131, was made to the Special Officer appointed under section 28 of the said Ordinances, within the period of three months from the date specified in the said notice, such lands would be deemed the property of the Crown and dealt with on account of the Crown (*vide* Notice No. 2,319):

And whereas Don Cornelis Amarasiri Gunawardana of Godagama made claim thereto, and I, Howard Orme Fox, Special Officer appointed under section 28 of the said Ordinances made due inquiry into such claim; and whereas I and the said claimant have come to an agreement in writing concerning the said lands under section 4, sub-section (1), of the said Ordinances:

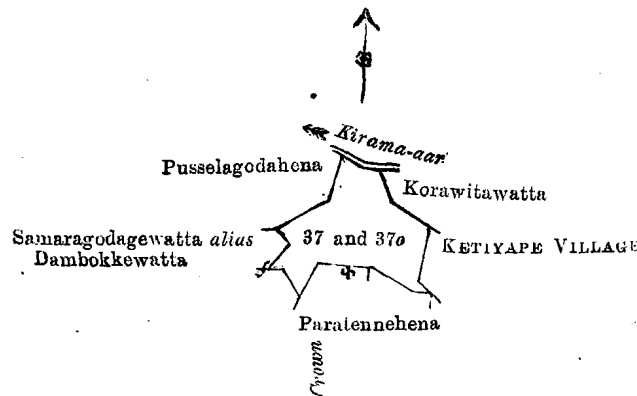
Whereby it was agreed that the said Don Cornelis Amarasiri Gunawardana of Godagama should pay to the Assistant Government Agent at Matara a sum of Rupees Seventy-two (Rs. 72) as purchase amount on or before the 9th day of May, One thousand Nine hundred and Six, and thereupon the claimant should be declared to be the purchaser of the said lands as more fully described herein below.

*Description of the Lands referred to.*

The following lots situated in the village of Gammeddagama in the Kandaboda pattu of the Matara District, in the Southern Province, as described in the annexed certified tracings:—

I.		Extent.
Lot.	Preliminary plan 131. Name of Land.	A. R. P.
37	Horawitahena	7 1 25
37o	Samaragodahena <i>alias</i> Dambokkehena	0 3 0
		8 0 25

and bounded as follows: on the north by the Kirama-aar; on the east by Horawitawatta claimed by Hewahalpage Don Carolis and others, the village limit of Ketiyaape; on the south by Paratennehena belonging to



Scale of 16 Chains to an Inch.

Situation: Gammeddagama village in Kandaboda pattuwa.

Preliminary plan 131.		Extent.
Lot.	Name of Land.	A. R. P.
37	Horawitahena	7 1 25
37o	Samaragodahena <i>alias</i> Dambokkehena	0 3 0
		8 0 25

Sheet O<sup>20</sup><sub>11</sub>

Surveyor-General's Office,  
Colombo, October 2, 1905.

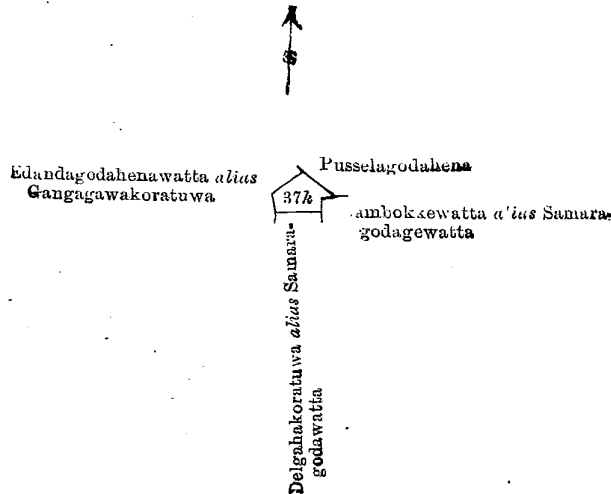
J. B. M. RIDOUT,  
for Surveyor-General.

Senanayakage Davith Appu and another, Paratennehena belonging to Crown; on the west by Samaragodagewatta *alias* Dambokkewatta claimed by Samaragodage Hendrick and others, Pusselagodahena claimed by Hewahalpage Carolis and others

## II.

Lot.	Name of Land.	Preliminary plan 131.	Extent.
			A. R. P.
37k	Edandagawakoratuwa		1 1 24

and bounded as follows : on the north by Edandagodawatta *alias* Gangagawakoratuwa claimed by Hewahalpage Don Carolis and others, Pusselagodahena claimed by Hewahalpage Carolis on the east by Pusselagodahena claimed by Hewahalpage Carolis, Dambokkewatta *alias* Samaragodagewatta claimed by Samaragodage



Scale of 16 Chains to an Inch

Situation : Gammeddagema village in Kandaboda pattu.

Lot.	Name of Land.	Preliminary plan 131.	Extent.
			A. R. P.
37k	Edandagawakoratuwa		1 1 24

Surveyor-General's Office,  
Colombo, October 2, 1905.

Sheet O<sup>20</sup><sub>11</sub>

J. B. M. RIDOUT,  
for Surveyor-General.

Hendrick and others ; on the south by Delgahakoratuwa *alias* Samaragodawatta claimed by Samaragodage-Hendrick ; and on the west by Edandagodawatta *alias* Gangagawakoratuwa claimed by Hewahalpage Don Carolis and others :

And whereas it was further agreed that in default of such payment the claim should be considered to have been withdrawn, and the said lands should be declared to be the property of the Crown :

And whereas the said claimant has failed to pay the purchase amount agreed upon by the due date, the said lands are hereby declared to be the property of the Crown in pursuance of the agreement aforementioned.

June 30, 1906.  
Matara S. O. 1,353

H. O. Fox,  
Special Officer.

**Order under Section 4, Sub-section (1), of "The Waste Lands Ordinances of 1897, 1899, 1900, and 1903," declaring Lands to be Crown Property.**

In the matter of the land, commonly called or known as Mugunadeniya, &c., and Vidahenedeniya, &c., situate in the village of Ranchagoda in the Kandaboda pattu of the Matara District, in the Southern Province, and of "The Waste Lands Ordinances of 1897, 1899, 1900, and 1903."

WHEREAS in pursuance of section 1 of the said Ordinances it was duly notified on the 30th day of December, One thousand Nine hundred and Four, that if no claim to the lands commonly called or known as Mugunadeniya, &c., and Vidahenedeniya, &c., situate in the village of Ranchagoda in the Kandaboda pattu of the Matara District, in the Southern Province, containing in extent 18 acres 2 roods and 2 perches, and shown as lots 23 and 23b in preliminary plan No. 97, and in the annexed certified tracings therefrom, was made to J. G. Fraser, Special Officer appointed under section 28 of the said Ordinances, within the period of three months from the date specified in such notice, such lands would be deemed the property of the Crown and dealt with on account of the Crown (*vide* Notice No. 2,110) :

And whereas (1) Pratapasin Achchige Don Lewis, (2) Hitatiyege Siyadoris, and (3) Lewpotteniyage Kiriappu, all of Ranchagoda, made claim thereto, and whereas the said claimants have withdrawn their claims to the said lands, I, Howard Orme Fox, Special Officer appointed under section 28 of the said Ordinances, under and by virtue of the powers vested in me in that behalf by section 4 of the said Ordinances, do hereby on this 5th day of July, 1906, order and declare, under section 4, sub-section (1), of the said Ordinances, that the said lands, as more fully described herein below, are the property of the Crown.

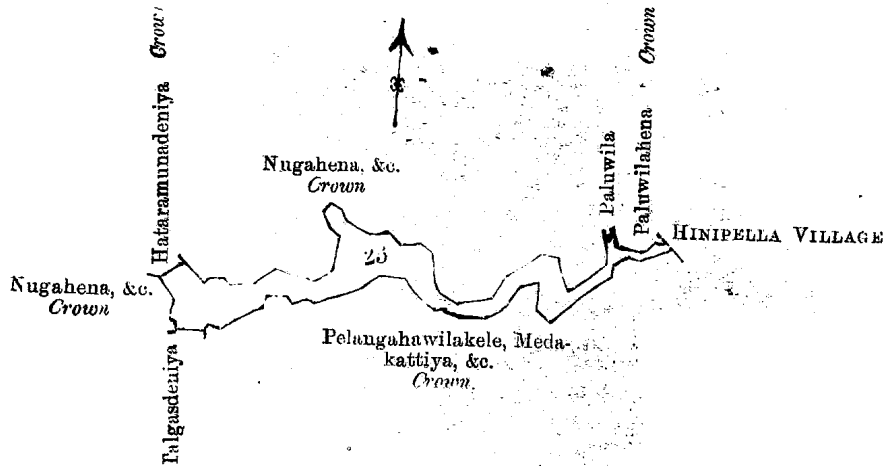
*Description of the Lands referred to.*

The following lots situated in the village of Ranchagoda in the Kandaboda pattu of the Matara District, in the Southern Province, as described in the annexed certified tracings:—

I.

Lot.	Name of Land.	Preliminary plan 97.		Extent.		
				A.	R.	P.
23	Mugunadeniya, &c.			10	2	4

and bounded as follows: on the north by Hataramunadeniya claimed by the Crown and Don Lewis Wijeyawanta Vellala and others, Nugehena, &c., belonging to the Crown, Paluwila claimed by Don Andris Danapala and



Scale of 16 Chains to an Inch.

Situation: Ranchagoda village in Kandaboda pattu.

Preliminary plan 97.

Lot.	Name of Land.	Preliminary plan 97.		Extent.		
				A.	R.	P.
23	Mugunadeniya, &c.			10	2	4

Sheet O 20  
VI.

Surveyor-General's Office,  
Colombo, June 8, 1905.

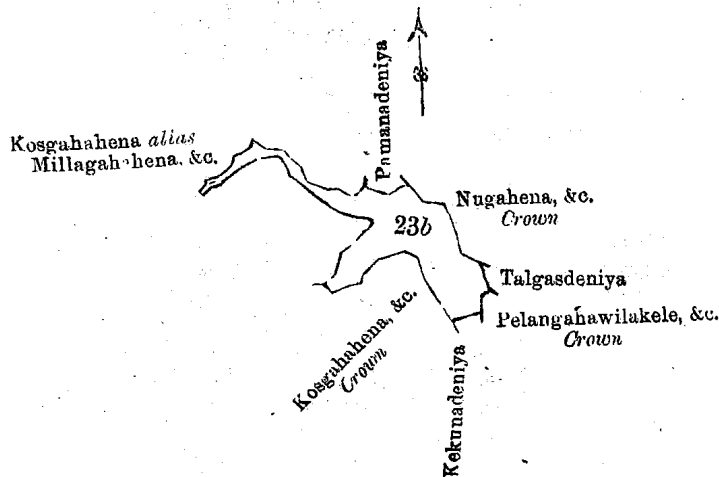
R. S. TEMPLETON,  
for Surveyor-General

others, Paluwilahena belonging to the Crown; on the east by the village limit of Hinipella; on the south by Pelangahawilakele, Medakuttiya, &c., belonging to the Crown, Talgasdeniya claimed by W. W. Don Andris and others; on the west by Nugehena, &c., belonging to the Crown:

II.

Lot.	Name of Land.	Preliminary plan 97.		Extent.		
				A.	R.	P.
23b	Vidahanadeniya, &c.			7	3	38

and bounded as follows: on the north by Kosgahahena *alias* Millagahahena, &c. (private), Pamanadeniya claimed by Pratapasin Achchige Don Andris and others, Nugehena, &c. belonging to the Crown; on the east



Scale of 16 Chains to an Inch

Situation : Ranchagoda village in Kandaboda pattu.

Preliminary plan 97.

Lot.	Name of Land.	Extent. A. R. P.
23b	Vidahenedeniya, &c.	7 3 38
Sheets O <sup>20</sup> / <sub>V</sub> & O <sup>20</sup> / <sub>VI</sub>		

Surveyor-General's Office,  
Colombo, June 8, 1906.

R. S. TEMPLETON,  
for Surveyor-General.

by Nugehena, &c., belonging to the Crown, Talgasdeniya claimed by W. W. Don Andris and others, Pelangahawilakete, &c., belonging to the Crown; on the south by Kekunadeniya belonging to P. Jayatu, Kosgahahena, &c., belonging to the Crown; on the west by Kosgahahena, *alias* Millagahahena, &c. (private).

July 5, 1906.

H. O. Fox,  
Special Officer.

Matara S. O. 1,354

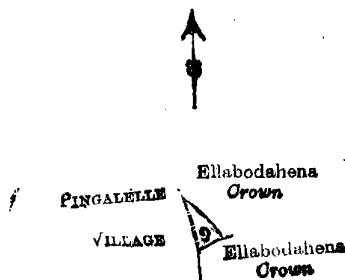
**Order under Section 2 of "The Waste Lands Ordinances of 1897, 1899, 1900, and 1903," declaring Land to be Crown Property.**

In the matter of the land commonly called or known as Ellabodawatta, situate in the village of Galpotukanda in the West Giruwa pattu of the Hambantota District, in the Southern Province, and of "The Waste Lands Ordinances of 1897, 1899, 1900, and 1903."

THE notice required by section 1 of "The Waste Lands Ordinances of 1897, 1899, 1900, and 1903," having been duly published in manner prescribed by that section in respect of the above-named land (*vide* Notice No. 2,362), and no claim having been made to the said land or to any interest therein within the period of three months from the date specified in the said notice, I, Howard Orme Fox, Special Officer appointed under section 28 of the said Ordinances, under and by virtue of the powers vested in me in that behalf by section 2 of the said Ordinances, do hereby on this 30th day of June, 1906, order and declare that the said land, as more fully described herein below, situate in the village of Galpotukanda in the West Giruwa pattu of the Hambantota District, in the Southern Province, and shown as lot 9 in preliminary plan No. 146 and in the annexed certified tracing therefrom, and containing in extent 21 perches, is the property of the Crown.

*Description of the Land referred to.*

The land commonly called or known as Ellabodawatta, situated in the village of Galpotukanda in the West Giruwa pattu of the Hambantota District, in the Southern Province, containing in extent 21 perches,



Scale of 8 Chains to an Inch.

Situation : Galpottukanda village in West Giruwa pattu.

Preliminary plan 146.

Lot.	Name of Land.	Extent. A. R. P.
9	Ellabodawatta	0 0 21
Sheet O <sup>15</sup> / <sub>22-30</sub>		

Surveyor-General's Office,  
Colombo, December 21, 1905.

J. B. M. RIDOUT,  
for Surveyor-General.

shown as lot 9 in preliminary plan 146 and in the annexed certified tracing therefrom, and bounded as follows: on the north, east, and south by Ellabodahena belonging to the Crown; on the west by the village limit of Pingalelle.

This 30th day of June, 1906  
Hambantota S. O. 125

H. O. Fox,  
Special Officer.

**Order under Section 2 of "The Waste Lands Ordinances of 1897, 1899, 1900, and 1903," declaring Land to be Crown Property.**

In the matter of the land commonly called or known as Medagodahena, situate in the village of Katuwana-Bintenna in the West Giruwa pattu of the Hambantota District, in the Southern Province, and of "The Waste Lands Ordinances of 1897, 1899, 1900, and 1903."

**T**HE notice required by section 1 of "The Waste Lands Ordinances of 1897, 1899, 1900, and 1903," having been duly published in manner prescribed by that section in respect of the above-named land (*vide* Notice No. 2,363), and no claim having been made to the said land or to any interest therein within the period of three months from the date specified in the said notice, I, Howard Orme Fox, Special Officer appointed under section 28 of the said Ordinances, under and by virtue of the powers vested in me in that behalf by section 2 of the said Ordinances, do hereby on this 30th day of June, 1906, order and declare that the said land, as more fully described herein below, situate in the village of Katuwana-Bintenna in the West Giruwa pattu of the Hambantota District, in the Southern Province, and shown as lot 7 in preliminary plan No. 150 and in the annexed certified tracing therefrom, and containing in extent 2 acres and 26 perches, is the property of the Crown.

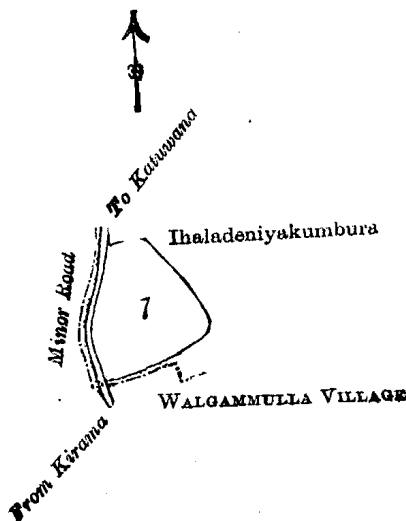
*Description of the Land referred to.*

The following lot situated in the village of Katuwana-Bintenna, in the West Giruwa pattu of the Hambantota District, in the Southern Province, as described in the annexed certified tracing:—

Preliminary plan 150.

Lot.	Name of Land.	Extent.	
		A.	R. P.
7	Medagodahena	2	0 26

and bounded as follows: on the north and east by Ihaladeniyakumbura claimed by Lokuliyanage Jayanhamy



Scale of 8 Chains to an Inch.

Situation: Katuwana-Bintenna village in West Giruwa pattu.

Preliminary plan 150.

Lot.	Name of Land.	Extent.	
		A.	R. P.
7	Medagodahena	2	0 26

Sheet O 23—<sup>15</sup>—31

Surveyor-General's Office,  
Colombo, January 4, 1906.

J. B. M. RIDOUT,  
for Surveyor-General.

and others; on the south by the village limit of Walgammulla; on the west by the minor road from Kirama to Katuwana.

H. O. Fox,  
Special Officer

The 30th day of June, 1906.  
Hambantota S. O. 126

**Order under Section 2 of "The Waste Lands Ordinances of 1897, 1899, 1900, and 1903," declaring Land to be Crown Property.**

In the matter of the land commonly called or known as Kongahawatta *alias* Meekanuwehena, situate in the village of Walgammulla in the Giruwa Pattu West of the Hambantota District, in the Southern Province, and of "The Waste Lands Ordinances of 1897, 1899, 1900, and 1903."

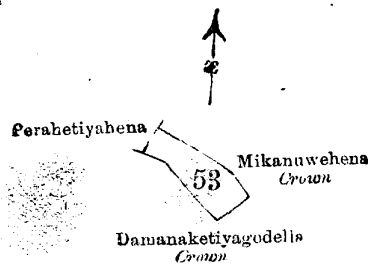
THE notice required by section 1 of "The Waste Lands Ordinances of 1897, 1899, 1900, and 1903," having been duly published in manner prescribed by that section in respect of the above-named land (*vide* Notice No. 2,063), and no claim having been made to the said land or to any interest therein within the period of three months from the date specified in the said notice, I, Howard Orme Fox, Special Officer appointed under section 28 of the said Ordinances, under and by virtue of the powers vested in me in that behalf by section 2 of the said Ordinances, do hereby on this 27th day of June, 1906, order and declare that the said land, as more fully described herein below, situate in the village of Walgammulla in the Giruwa Pattu West of the Hambantota District in the Southern Province, and shown as lot 53 in preliminary plan No. 152 and in the annexed certified tracing therefrom, and containing in extent 3 roods and 8 perches, is the property of the Crown.

*Description of the Land referred to.*

The following lot situated in the village of Walgammulla in the Giruwa Pattu West of the Hambantota District, in the Southern Province, as described in the annexed certified tracing:—

Lot.	Preliminary plan 152. Name of Land.	Extent.		
		A.	R.	P.
53	Kongahawatta <i>alias</i> Meekanuwehena	0	3	8

and bounded as follows: on the north by Mikanuwehena belonging to Crown on the east by Mikanuwehena



Scale of 8 Chains to an Inch

Situation: Walgammulla village in West Giruwa pattu.

Preliminary plan 152

Lot.	Name of Land.	Extent.		
		A.	R.	P.
53	Kongahawatta <i>alias</i> Meekanuwehena	0	3	8

Sheet O 15  
23—31

Surveyor-General's Office,  
Colombo, September 28, 1904.

R. S. TEMPLETON,  
for Surveyor-General.

belonging to Crown; on the south by Damanaketiyagodella belonging to Crown; on the west by Perahetiyaehena claimed by Agalakadage Udehami.

H. O. Fox,  
Special Officer.

The 27th day of June, 1906.  
Hambantota S. O. 127



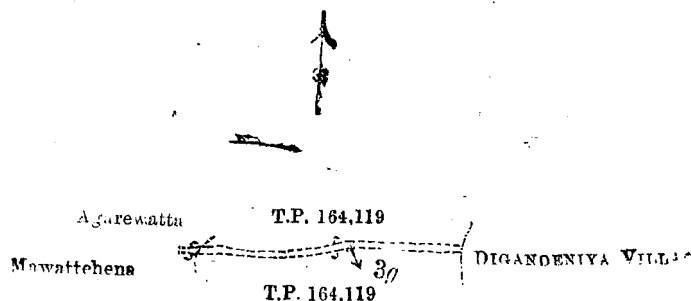
**Order under Section 2, of "The Waste Lands Ordinances of 1897, 1899, 1900, and 1903," declaring Land to be Crown Property.**

In the matter of the land commonly called or known as Kowulwewamukalana, situate in the village of Kowulwewa in the Mayurawati korale of the Dambadeni hatpattu of the Kurunegala District, in the North-Western Province, and of "The Waste Lands Ordinances of 1897, 1899, 1900, and 1903."

THE notice required by section 1 of "The Waste Lands Ordinances of 1897, 1899, 1900, and 1903," having been duly published in manner prescribed by that section in respect of the above-named land (*vide* Notice No. 2,383), and no claim having been made to the said land or to any interest therein within the period of three months from the date specified in the said notice, I, Howard Orme Fox, Special Officer appointed under section 28 of the said Ordinances, under and by virtue of the powers vested in me in that behalf by section 2 of the said Ordinances, do hereby on this 7th day of July, 1906, order and declare that the said land, as more fully described herein below, situate in the village of Kowulwewa in the Mayurawati korale of the Dambadeni hatpattu of the Kurunegala District, in the North-Western Province, and shown as lot 3g in preliminary plan No. 213 and in the annexed certified tracing therefrom, and containing in extent 1 rood and 17 perches, is the property of the Crown.

*Description of the Land referred to.*

The land commonly called or known as Kowulwewamukalana, situated in the village of Kowulwewa in the Mayurawati korale of the Dambadeni hatpattu of the Kurunegala District, in the North-Western Province, containing in extent 1 rood and 17 perches, shown as lot 3g in preliminary plan 213 and in the annexed



Scale of 8 Chains to an Inch.

Situation : Kowulwewa village in Mayurawati korale of the Kurunegala District.  
Preliminary plan 213.

Lot.	Name of Land.	Extent.
3g	Kowulwewamukalana	0 1 17

Field sheet I 18  
3-11

Surveyor-General's Office,  
Colombo, January 25, 1906.

J. B. M. RIDOUT,  
for Surveyor-General.

certified tracing therefrom, and bounded as follows : on the north by T.P. 164,119 ; on the east by the village limit of Digandeniya ; on the south by T. P.164,119 ; on the west by Mawattehena claimed by Singankutti Arachchige Don Siman Appuhami, Agarewatta claimed by C. D. Atygalla.

The 7th Jay of July, 1906.  
Kurunegala S. O. 15

H. O. Fox,  
Special Officer.

**Order under Section 2 of "The Waste Lands Ordinances of 1897, 1899, 1900, and 1903," declaring Lands to be Crown Property.**

In the matter of the lands commonly called or known as Sellattumaduwe Akkarewela, Sellattumaduwe Akkarewela (encroachment on path reservation), Sellattumaduwekele, Sellattumaduwwattebima (P. P. 485/1,764), situate in the village of Sellattumaduwa in the Nachchatulana of the Ulagalla korale of the Hurulupalata, in the North-Central Province, and of "The Waste Lands Ordinances of 1897, 1899, 1900, and 1903."

THE notice required by section 1 of "The Waste Lands Ordinances of 1897, 1899, 1900, and 1903," having been duly published in manner prescribed by that section in respect of the above-named lands (*vide* Notice No. 2,386), and no claim having been made to the said lands or to any interest therein within the period of three months from the date specified in the said notice, I, Walter Ernest Wait, Special Officer appointed under section 28 of the said Ordinances, under and by virtue of the powers vested in me in that behalf by section 2 of the said Ordinances, do hereby on this 28th day of June, 1906, order and declare that the said lands, as more fully described herein below, situate in the village of Sellattumaduwa in the Nachchatulana of the Ulagalla korale of the Hurulupalata, in the North-Central Province, and shown as lots 7a, 7b, 7d, 5b1, in preliminary plan No. 396 and in the annexed certified tracings therefrom, and containing in extent 1 acre 2 roods and 35 perches, are the property of the Crown.


*Description of the Lands referred to.*

The following lots situated in the village of Sellattumaduwa in the Nachchatulana of the Ulagalla korale of the Hurulupalata, in the North-Central Province, as described in the annexed certified tracings:—

## I.

## Preliminary plan 396.

Lot.	Name of Land.	Extent. A. R. P.
7a	Sellattumaduwe Akkarawela	0 0 10



Scale of 8 Chains to an Inch.

Situation: Sellattumaduwa village in Ulagalla korale.

## Preliminary plan 396.

Lot.	Name of Land.	Extent. A. R. P.
7a	Sellattumaduwe Akkarawela	0 0 10

Surveyor-General's Office,  
Colombo, February 1, 1906.

Sheet F 14  
6-14

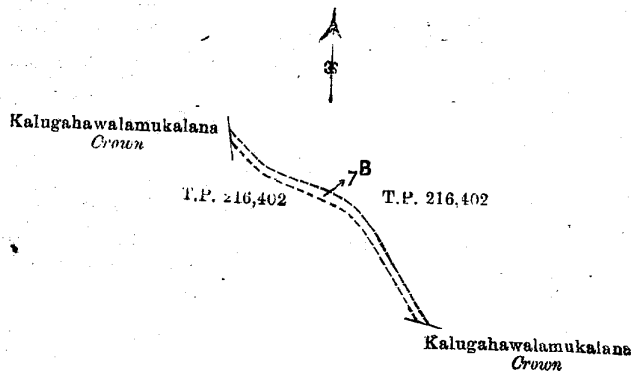
J. B. M. RIDOUT,  
for Surveyor-General.

and bounded as follows: on the north and east by T. P. 216,402; on the south and west by Kalugahawalamukalana belonging to the Crown.

## II.

## Preliminary plan 396.

Lot.	Name of Land.	Extent. A. R. P.
7b	Sellattumaduwe Akkarawela (encroachment on path reservation).	0 1 20



Scale of 8 Chains to an Inch.

Situation: Sellattumaduwa village in Ulagalla korale.

## Preliminary plan 396.

Lot.	Name of Land.	Extent. A. R. P.
7b	Sellattumaduwe Akkarawela (encroachment on path reservation)	0 1 20

Surveyor-General's Office,  
Colombo, February 1, 1906.

Sheet F 14  
6-14

J. B. M. RIDOUT,  
for Surveyor-General.


and bounded as follows: on the north and east by T. P. 216,402; on the south by Kalugahawalamukalana belonging to the Crown; on the west by T. P. 216,402, Kalugahawalamukalana belonging to the Crown.

## III.

## Preliminary plan 396.

Lot.	Name of Land.	Extent.	
		A.	R. P.
7d ..	Sellattumaduwekele ..	0	0 20

and bounded as follows: on the north by Sellattumaduwekela (private); on the east by T. P. 216,402; on



Scale of 8 Chains to an Inch.

Situation: Sellattumaduwa village in Ulagalla korale.

Preliminary plan 396.

Lot.	Name of Land.	Extent.	
		A.	R. P.
7d ..	Sellattumaduwekele ..	0	0 20

Sheet F 14  
6-14

Surveyor-General's Office,  
Colombo, February 1, 1906.

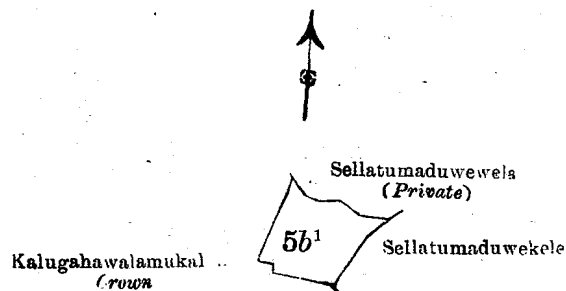
J. B. M. RIDOUT,  
for Surveyor-General.

the south by T. P. 216,402, Kalugahawalamukalana belonging to the Crown; on the west by Sellattumaduwekela belonging to the Crown.

## IV.

## Preliminary plan 396.

Lot.	Name of Land.	Extent.	
		A.	R. P.
5b1 ..	Sellattumaduwekela (P. P. 485/1,764) ..	1	0 25



Scale of 8 Chains to an Inch.

Situation: Sellattumaduwa village in Ulagalla korale.

Preliminary plan 396.

Lot.	Name of Land.	Extent.	
		A.	R. P.
5b1 ..	Sellattumaduwekela (P. P. 485/1,764) ..	1	0 25

Sheet F 14  
6-14

Surveyor-General's Office,  
Colombo, February 1, 1906.

J. B. M. RIDOUT,  
for Surveyor-General.

and bounded as follows: on the north by Sellattumaduwekela (private); on the east by Sellattumaduwekela; on the south and west by Kalugahawalamukalana belonging to Crown.

The 28 day of June 28, 1906.  
Anuradhapura S. O. 296

W. E. WAIT,  
Special Officer.

**Order under Section 2 of "The Waste Lands Ordinances of 1897, 1899, 1900, and 1903," declaring Lands to be Crown Property.**

In the matter of the lands commonly called or known as Dematagahamukalana, Sangiliyaya, situate in the village of Tammannagama in the Nambade tulana of the Eppawala korale of the Nuwaragampalata, in the North-Central Province, and of "The Waste Lands Ordinances of 1897, 1899, 1900, and 1903."

THE notice required by section 1 of "The Waste Lands Ordinances of 1897, 1899, 1900, and 1903," having been duly published in manner prescribed by that section in respect of the above-named lands (*vide* Notice No. 2,389), and no claim having been made to the said lands or to any interest therein within the period of three months from the date specified in the said notice, I, Walter Ernest Wait, Special Officer appointed under section 28 of the said Ordinances, under and by virtue of the powers vested in me in that behalf by section 2 of the said Ordinances, do hereby on this 28th day of June, 1906, order and declare that the said lands, as more fully described herein below, situate in the village of Tammannagama in the Nambade tulana of the Eppawala korale of the Nuwaragampalata, in the North-Central Province, and shown as lots 1 and 2 in preliminary plan No. 388 and in the annexed certified tracing therefrom, and containing in extent 274 acres 2 roods and 12 perches, are the property of the Crown.

*Description of the Lands referred to.*

The following lots situated in the village of Tammannagama in the Nambade tulana of the Eppawala korale of the Nuwaragampalata, in the North-Central Province, as described in the annexed certified tracing:—

Preliminary plan 388.

Lot.	Name of Land.	Extent.	
		A.	R. P.
1	Dematagahamukalana	5	2 35
2	Sangiliyaya	268	3 17
		274	2 12

and bounded as follows: on the north by the village limit of Timbiriya; on the east by the village limit of Ulankulama, the village limit of Gallewa, the village limit of Kuttikulama; on the south by the village limit of Galmaduwa; on the west by the village limit of Pottegama, the village limit of Alutwewa.

NOTE.—The following lots lying within the above boundaries are excluded from this order, and their aggregate acreage of 13 acres 3 roods and 27 perches is not included in the acreage of 274 acres 2 roods and 12 perches given above:—

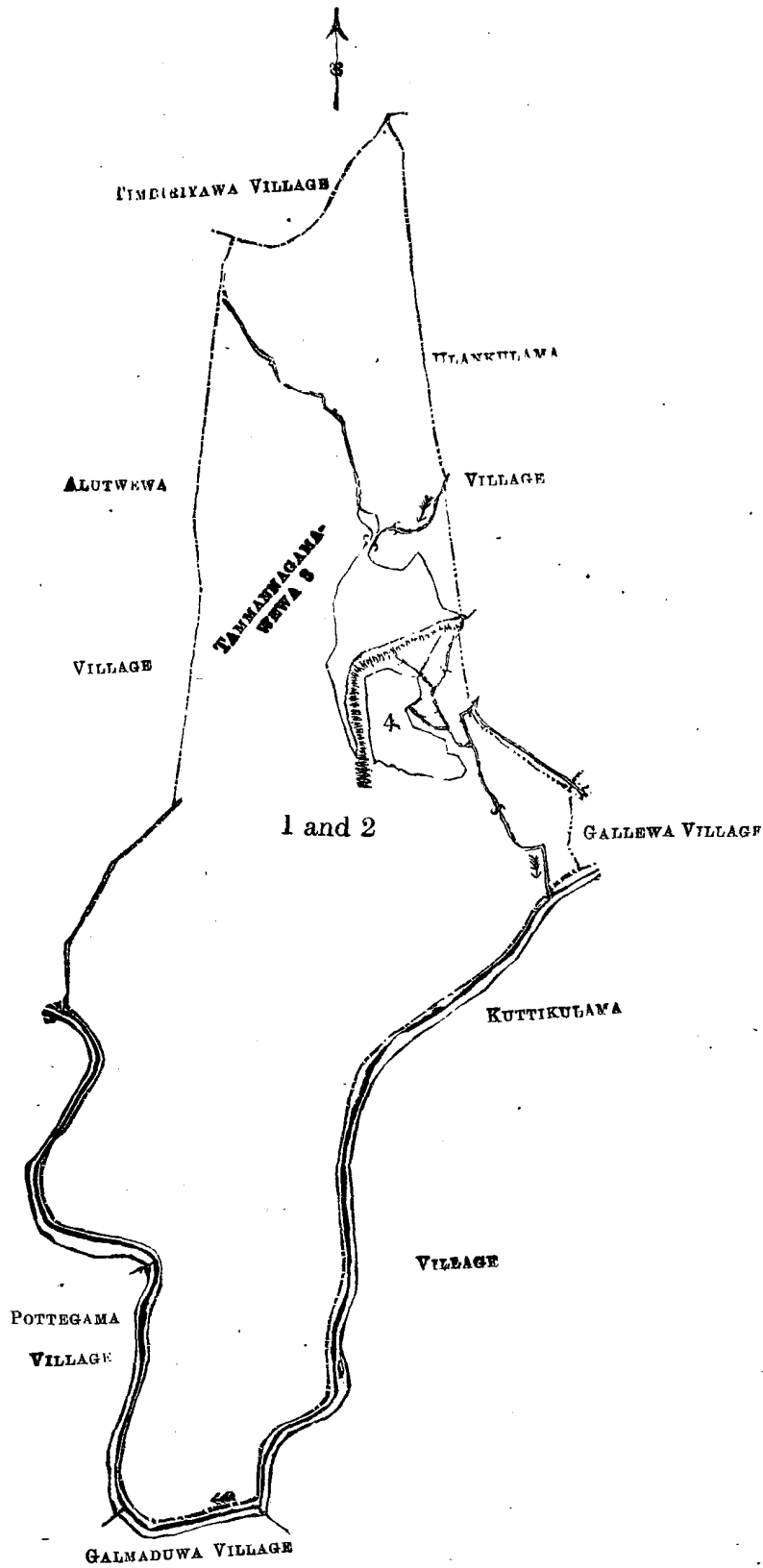
Preliminary plan 388.

Lot.	Name of Land.	Extent.	
		A.	R. P.
3	Tammannegamawewa	9	0 32
4	Tammannegamakumbura	4	2 35
		13	3 27

The 28th day of June, 1906.

W. E. WAIT,  
Special Officer.

[For Tracing see page 769.]



Scale of 16 Chains to an Inch.

Situation: Tammannagama village in Eppawala korale.			Preliminary plan 388.			Extent.		
Lot.	Name of Land.					A.	R.	P.
1	..	Dematagahamukalana	..	..	..	5	2	35
2	..	Sangiliyaya	..	..	..	268	3	17
						274	2	12
<i>Lots excluded.</i>								
3	..	Tammannegamawewa	..	..	..	9	0	32
4	..	Tammannegamakumbura	..	..	..	4	2	35
						13	3	27

Surveyor-General's Office,  
Colombo, March 6, 1906.  
Anuradhapura S. O. 297

Sheet F 14  
38—46

J. B. M. RIDOUT,  
for Surveyor-General.

**Order under section 2 of "The Waste Lands Ordinances of 1897, 1899, 1900, and 1903," declaring Lands to be Crown Property.**

In the matter of the lands commonly called or known as Ukkulankulamalanda, P. P. 2,525/7,933, Ukkulankulamapasbamba, Ukkulankulamatisbamba, Tisbambagawakumbura, Ukkulankumburapittaniya, Ukkulankulamakumbura, Ukkulankulamakele, Pansalawewa, Ukkulankulamamukalana P. P. 2,525/7,935, Kongahahena, situate in the village of Ukkulankulama in the Ihalawewu tulana of the Kende korale of the Nuwaragampalata, in the North-Central Province, and of "The Waste Lands Ordinances of 1897, 1899, 1900, and 1903."

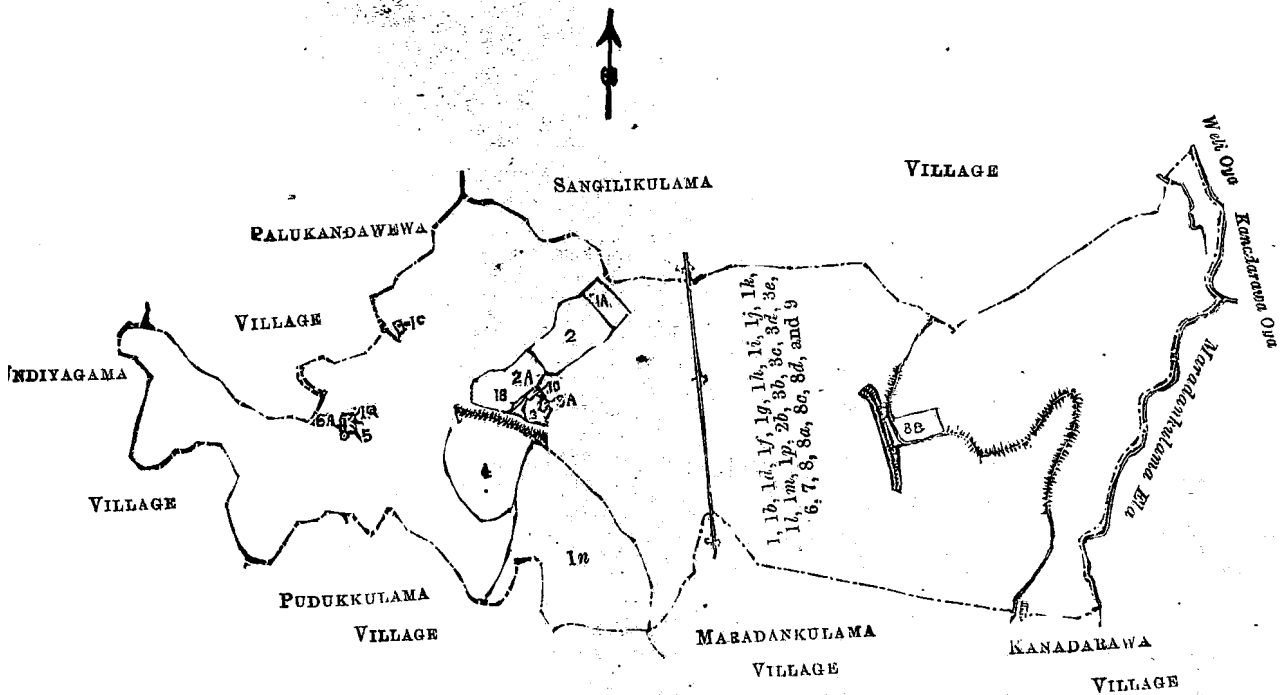
THE notice required by section 1 of "The Waste Lands Ordinances of 1897, 1899, 1900, and 1903," having been duly published in manner prescribed by that section in respect of the above-named lands (*vide* Notice No. 2,401), and no claim having been made to the said lands or to any interest therein within the period of three months from the date specified in the said notice, I, Walter Ernest Wait, Special Officer appointed under section 28 of the said Ordinances, under and by virtue of the powers vested in me in that behalf by section 2 of the said Ordinances, do hereby on this 9th day of July, 1906, order and declare that the said lands, as more fully described herein below, situate in the village of Ukkulankulama in the Ihalawewu tulana of the Kende korale of the Nuwaragampalata, in the North-Central Province, and shown as lots 1, 1b, 1d, 1f, 1g, 1h, 1i, 1j, 1k, 1l, 1m, 1p, 2b, 3b, 3c, 3d, 3e, 6, 7, 8, 8a, 8c, 8d, and 9 in preliminary plan No. 168 and in the annexed certified tracing therefrom, and containing in extent 1,591 acres and 22 perches, are the property of the Crown.

*Description of the Lands referred to.*

The following lots situated in the village of Ukkulankulama in the Ihalawewu tulana of the Kende korale of the Nuwaragampalata, in the North-Central Province, as described in the annexed certified tracing:—

Preliminary plan 168.			Extent.					
Lot.	Name of Land.					A.	R.	P.
1	..	Ukkulankulamalanda	..	..	..	533	1	23
1b	..	P. P. 2,525/7,933	..	..	..	5	1	25
1d	..	Ukkulankulamapasbamba	..	..	..	0	0	36
1f	..	Ukkulankulamatisbamba	..	..	..	0	0	5
1g	..	Ukkulankulamapasbamba	..	..	..	1	2	10
1h	..	Ukkulankulamatisbamba	..	..	..	0	1	24
1i	..	Tisbambagawakumbura	..	..	..	0	0	25
1j	..	Ukkulankulamalanda	..	..	..	5	2	35
1k	..	Ukkulankumburapittaniya	..	..	..	0	0	12
1l	..	Ukkulankulamalanda	..	..	..	4	3	0
1m	..	Do.	..	..	..	27	0	5
1p	..	Ukkulankulamatisbamba	..	..	..	0	0	12
2b	..	Ukkulankulamakumbura	..	..	..	0	2	1
3b	..	Ukkulankulamatisbamba	..	..	..	0	1	23
3c	..	Do.	..	..	..	0	3	15
3d	..	Ukkulankulamapasbamba	..	..	..	0	0	30
3e	..	Do.	..	..	..	0	0	5
6	..	Ukkulankulamakele	..	..	..	116	1	13
7	..	Pansalawewa	..	..	..	2	0	15
8	..	Ukkulankulamamukalana	..	..	..	832	0	39
8a	..	P. P. 2,525/7,935	..	..	..	7	3	36
8c	..	Ukkulankulamamukalana	..	..	..	5	0	0
8d	..	Do.	..	..	..	24	1	35
9	..	Kongahahena	..	..	..	22	0	38
						1,591	0	22

and bounded as follows: on the north by the village limit of Undiyagama, the village limit of Palukandawewa, the village limit of Sangilikulama; on the east by the Weli-oya, the Kanadarawa-oya, the Maradankulama-ela;



Scale of 48 Chains to an Inch.

Situation : Ukkulankulama village in Ihawalawewu tulana in Kende korale.

*Tenement List.*

Preliminary plan 168.

Lot	Name of Land.	Extent.		
		A.	R.	F.
1	Ukkulankulamalanda	533	1	23
1b	P. P. 2,525/7,933	5	1	25
1d	Ukkulankulamapasbamba	0	0	36
1f	Ukkulankulamatisbamba	0	0	5
1g	Ukkulamkulamapasbamba	1	2	10
1h	Ukkulankulamatisbamba	0	1	24
1i	Tisbambagawakumbura	0	0	25
1j	Ukkulankulamalanda	5	2	35
1k	Ukkulankumburapittaniya	0	0	12
1l	Ukkulankulamalanda	4	3	0
1m	Do.	27	0	5
1p	Ukkulankulamatisbamba	0	0	12
2b	Ukkulankulamakumbura	0	2	1
3b	Ukkulankulamatisbamba	0	1	23
3c	Do.	0	3	15
3d	Ukkulankulamapasbamba	0	0	30
3e	Do.	0	0	5
6	Ukkulankulamakele	116	1	13
7	Pansalawewa	2	0	15
8	Ukkulankulamamukulana	832	0	39
8a	P. P. 2,525/7,935	7	3	36
8c	Ukkulankulamamukulana	5	0	0
8d	Do.	24	1	35
9	Kongahahena	22	0	38
		<u>1,591</u>	<u>0</u>	<u>22</u>

*Lots excluded.*

Lot.	Name of Land.	Extent.		
		A.	R.	P.
1a	T. P. 216,692	6	3	11
1c	Ukkulankulamaminipittaniya	0	2	0
1e	Tisbambagawakumbura	0	1	20
1n	Ukkulankulamalanda	115	3	20
1o	Ukkulankulamagangoda	0	0	25
1q	Pansalawatta	0	1	10
2	Ukkulankulamakumbura	22	2	33
2a	Ukkulankulamakumbura (T. Ps. 169,398 and 213,163)	17	3	3
3	Ukkulankulamagankotuwa	4	0	25
3a	Alutwatta	0	1	7
4	Ukkulankulamawewa	46	3	15
5	Pansalawatta	0	1	15
6a	Dunumadalagala Vihare	0	1	35
8b	P. P. 2,100/6,259 and 6,260	7	3	31
		224	2	10

Sheets F <sup>4</sup> 23-31, F <sup>4</sup> 39-47, F <sup>4</sup> 40-48, F <sup>5</sup> 33-41, F <sup>4</sup> 24-32, and F <sup>5</sup> 17-25

Surveyor-General's Office,  
Colombo, March 16, 1906.

J. B. M. RIDOUT,  
for Surveyor-General.

on the south by the village limit of Kanadarawa, the village limit of Maradankulama, the village limit of Pudukulama; on the west by the village limit of Undiyagama.

NOTE.—The following lots lying within the above boundaries are excluded from this order, and their aggregate acreage of 224 acres 2 roods and 10 perches is not included in the acreage of 1,591 acres and 22 perches given above:—

## Preliminary plan 168.

Lot.	Name of Land.	Extent.		
		A.	R.	P.
1a	T. P. 216,692	6	3	11
1c	Ukkulankulamaminipittaniya	0	2	0
1e	Tisbambagawakumbura	0	1	20
1n	Ukkulankulamalanda	115	3	20
1o	Ukkulankulamagangoda	0	0	25
1q	Pansalawatta	0	1	10
2	Ukkulankulamakumbura	22	2	33
2a	Ukkulankulamakumbura (T. Ps. 169,398 and 213,163)	17	3	3
3	Ukkulankulamagankotuwa	4	0	25
3a	Alutwatta	0	1	7
4	Ukkulankulamawewa	46	3	15
5	Pansalawatta	0	1	15
6a	Dunumadalagala Vihare	0	1	35
8b	P. P. 2,100/6,259 and 6,260	7	3	31
		224	2	10

July 9, 1906.  
Anuradhapura S. O. 298

W. E. WAIT,  
Special Officer.

**Order under Section 2 of "The Waste Lands Ordinances of 1897, 1899, 1900, and 1903," declaring Lands to be Crown Property.**

In the matter of the lands commonly called or known as Puliyanukulamemukulana, Athdanduawehenyaya, Kumbukendewala, situate in the village of Puliyankulama in the Nambade tulana of the Eppawala korale of the Nuwaragampalata, in the North-Central Province, and of "The Waste Lands Ordinances of 1897, 1899, 1900, and 1903."

THE notice required by section 1 of "The Waste Lands Ordinances of 1897, 1899, 1900, and 1903," having been duly published in manner prescribed by that section in respect of the above-named lands (*vide* Notice No. 2,388), and no claim having been made to the said lands or to any interest therein within the period of three months from the date specified in the said notice, I, Walter Ernest Wait, Special Officer appointed under section 28 of the said Ordinances, under and by virtue of the powers vested in me in that behalf by section 2 of the said Ordinances, do hereby on this 28th day of June, 1906, order and declare that the said lands, as more fully described herein below, situate in the village of Puliyankulama in the Nambade tulana of the Eppawala korale of the Nuwaragampalata, in the North-Central Province, and shown as lots 1, 4, and 5 in preliminary plan No. 392 and in the annexed certified tracing therefrom, and containing in extent 535 acres 1 rood and 34 perches, are the property of the Crown.



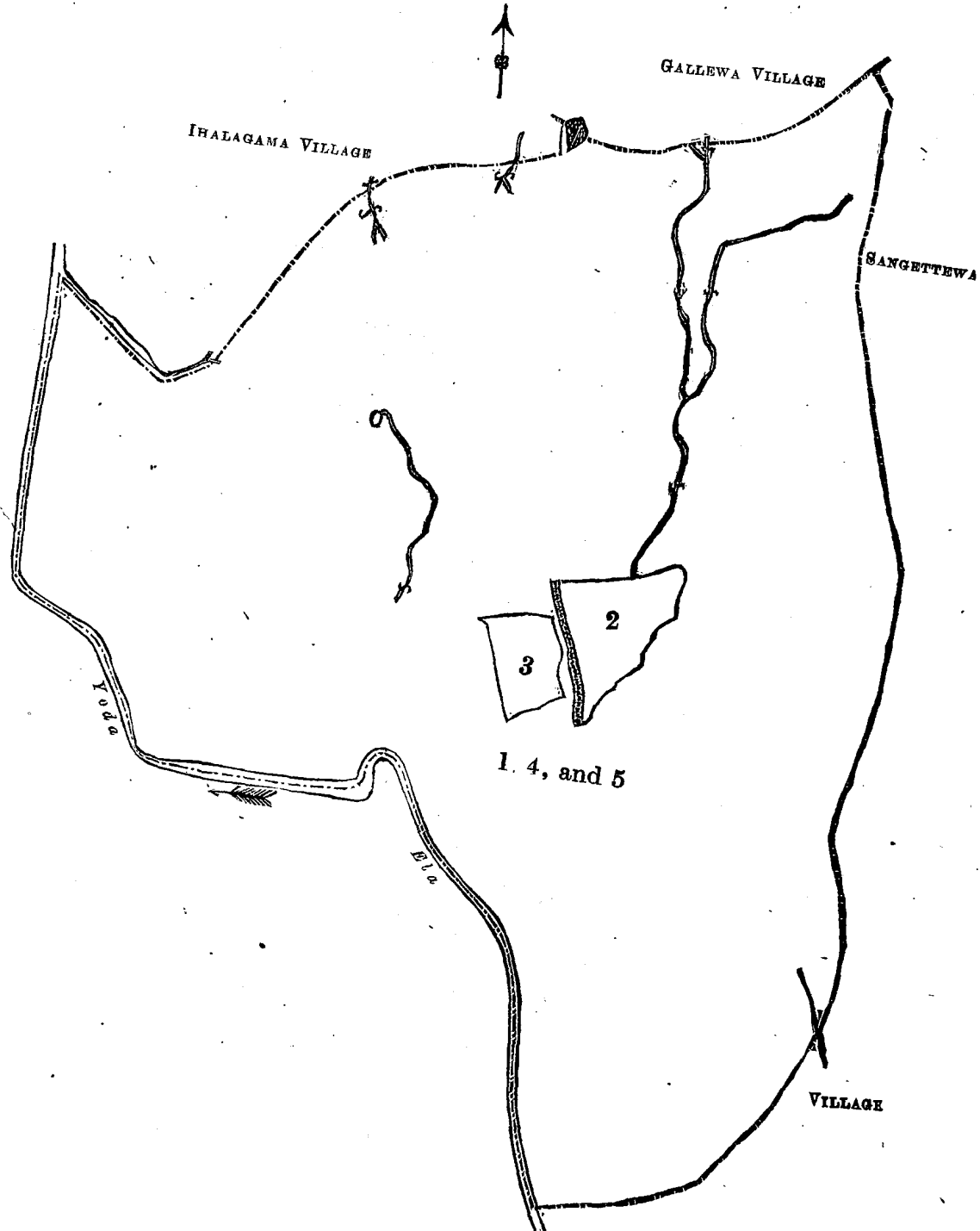
*Description of the Lands referred to.*

The following lots situated in the village of Puliyankulama in the Nambade tulana of the Eppawala korale of the Nuwaragampalata, in the North-Central Province, as described in the annexed certified tracing :—

Preliminary plan 392.

Lot.	Name of Land.	Extent.	
		A.	R. P.
1 ..	Puliyankulamemukulana ..	383	0 35
4 ..	Athdanduawehenyaya ..	136	2 17
5 ..	Kumbukendewala ..	15	2 22
		535	1 34

and bounded as follows : on the north by the village limit of Ihalagama, the village limit of Gallewa ; on the



Scale of 16 Chains to an Inch.

Situation: Puliyankulama village in Eppawela korale.  
Preliminary plan 392.

Lot.	Name of Land.	Extent.		
		A.	R.	P.
1	Puliyankulamemukulana	383	0	35
4	Athdanduawehenyaya	136	2	17
5	Kumbukendewala	15	2	22
		535	1	34

*Lots excluded.*

2	Puliyankulamawewa	11	2	27
3	Puliyankulamekumbura	6	1	2
		17	3	29

Surveyor-General's Office, Colombo, March 6, 1906. Sheets F 14 38—46, F 14 39—47, F 14 54—62, & F 14 55—63 J. B. M. RIDOUT, for Surveyor-General.

east by the village limit of Sangettewa; on the south and west by the Yoda-ela.

NOTE.—The following lots lying within the above boundaries are excluded from this order, and their aggregate acreage of 17 acres 3 roods and 29 perches is not included in the acreage of 535 acres 1 rood and 34 perches given above:—

Preliminary plan 392.

Lot.	Name of Land.	Extent.		
		A.	R.	P.
2	Puliyankulamawewa	11	2	27
3	Puliyankulamekumbura	6	1	2
		17	3	29

The 28th day of June, 1906.

Anuradhapura S. O. 299

W. E. WAIT,  
Special Officer.

**Order under Section 2 of "The Waste Lands Ordinances of 1897, 1899, 1900, and 1903," declaring Lands to be Crown Property.**

In the matter of the lands commonly called or known as Pahalasiyambalawemukulana, Eliyasiyambalawekele (P.P. 2,688/8,479), Eliyasiyambalawekele (P.P. 2,688/8,478), Eliyasiyambalawekele (P.P. 2,429/7,567), Eliyasiyambalawekele (P.P. 2,429/7,568), situate in the village of Pahalasiyambalawa in the Elimada tulana of the Eppawala korale of the Nuwaragampalata, in the North-Central Province, and of "The Waste Lands Ordinances of 1897, 1899, 1900, and 1903."

THE notice required by section 1 of "The Waste Lands Ordinances of 1897, 1899, 1900, and 1903," having been duly published in manner prescribed by that section in respect of the above-named lands (*vide* Notice No. 2,381), and no claim having been made to the said lands or to any interest therein within the period of three months from the date specified in the said notice, I, Walter Ernest Wait, Special Officer appointed under section 28 of the said Ordinances, under and by virtue of the powers vested in me in that behalf by section 2 of the said Ordinances, do hereby on this 9th day of July, 1906, order and declare that the said lands, as more fully described herein below, situate in the village of Pahalasiyambalawa in the Elimada tulana of the Eppawala korale of the Nuwaragampalata, in the North-Central Province, and shown as lots 1, 1a, 1c, 1c $\frac{1}{2}$ , 1d, 1d $\frac{1}{2}$  in preliminary plan No. 379 and in the annexed certified tracing therefrom, and containing in extent 130 acres 3 roods and 20 perches, are the property of the Crown.

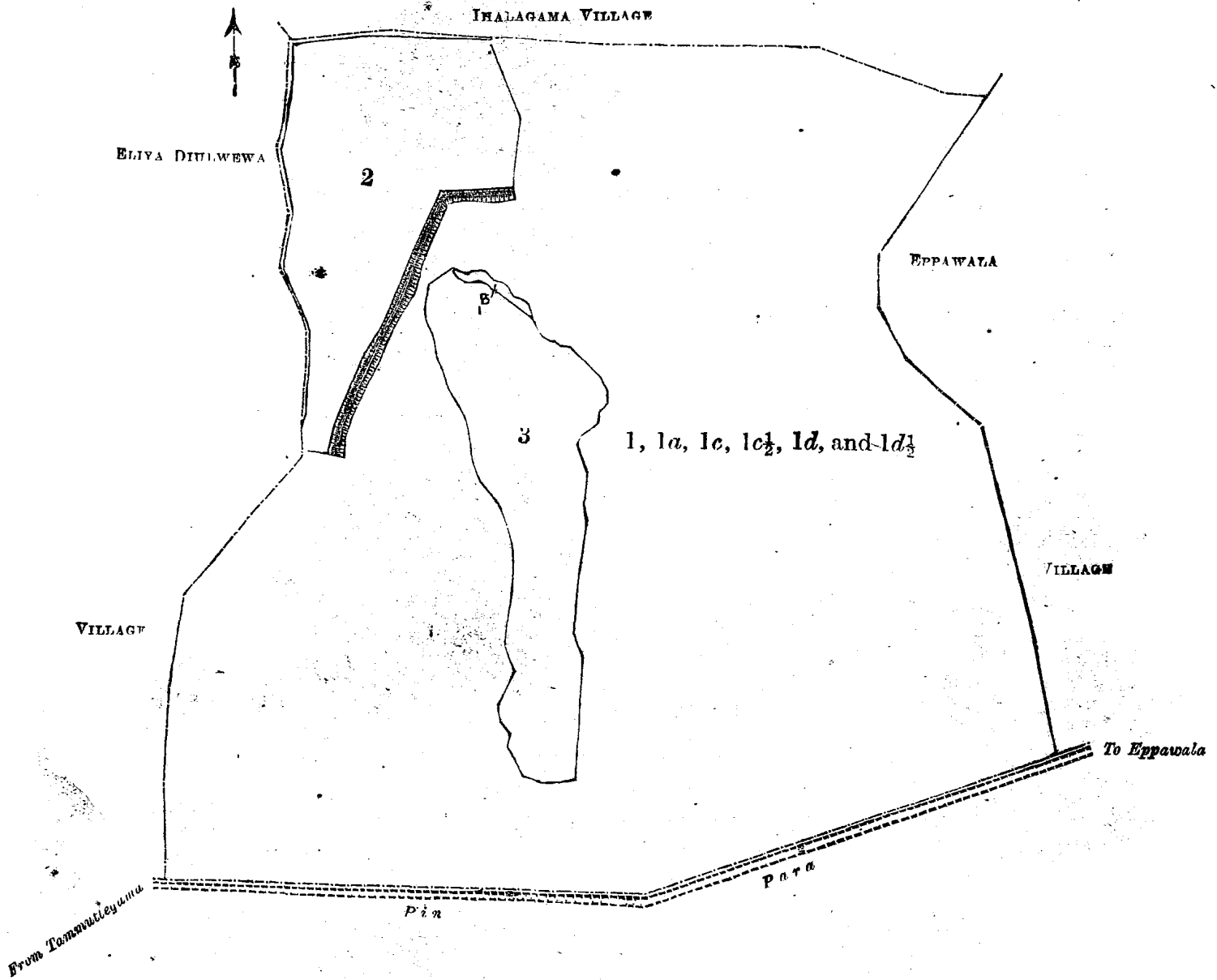
*Description of the Lands referred to.*

The following lots situated in the village of Pahalasiyambalawa in the Elimada tulana of the Eppawala korale of the Nuwaragampalata, in the North-Central Province, as described in the annexed certified tracing:—

Preliminary plan 379.

Lot.	Name of Land.	Extent.		
		A.	R.	P.
1	Pahalasiyambalawemukulana	86	0	34
1a	Do.	38	2	16
1c	Eliya Siyambalawekele (P.P. 2,688/8,479)	2	2	20
1c $\frac{1}{2}$	Do. (P.P. 2,688/8,478)	0	1	38
1d	Do. (P.P. 2,429/7,567)	2	3	7
1d $\frac{1}{2}$	Do. (P.P. 2,429/7,568)	0	0	25
		130	3	20

and bounded as follows: on the north by the village limit of Ihalagama; on the east by the village limit of Eppawala; on the south by the Pinpara from Eppawala to Tammuttegama; on the west by the village limit of Eliyadiwulwewa.



Scale of 8 Chains to an Inch.

Situation : Pahala Siyambalawa village in Elimada tulana of Eppawala korale.

Preliminary plan 379.

Lot.	Name of Land.	Extent.		
		A.	R.	P.
1 <sup>a</sup>	Pahalasiyambalawemukalana	86	0	34
1a	Do.	38	2	16
1c	Eliya Siyambalawekele (P.P. 2,688/8,479)	2	2	20
1c½	Do. (P.P. 2,688/8,478)	0	1	38
1d	Do. (P.P. 2,429/7,567)	2	3	7
1d½	Do. (P.P. 2,429/7,568)	0	0	25
		130	3	20

*Lots excluded.*

Preliminary plan 379.

Lot.	Name of Land.	Extent.		
		A.	R.	P.
1b	Pahala Siyambalawewela	0	0	20
2	Pahala Siyambalawewewa	15	1	5
3	Pahala Siyambalawepuranakumbura	12	0	35
		27	2	20

NOTE.—The following lots lying within the above boundaries are excluded from this order, and their aggregate acreage of 27 acres 2 roods and 20 perches is not included in the acreage of 130 acres 3 roods and 20 perches given above:—

Lot.	Name of Land.	Extent.		
		A.	R.	P.
1b	Pahala Siyambalawewela	0	0	20
2	Pahala Siyambalawewewa	15	1	5
3	Pahala Siyambalawepuranakumbura	12	0	35
		27	2	20

The 9th day of July, 1906.  
Anuradhapura S. O. 300

W. E. WAIT,  
Special Officer.

**Order under Section 2 of "The Waste Lands Ordinances of 1897, 1899, 1900, and 1903," declaring Lands to be Crown Property.**

In the matter of the lands commonly called or known as Kudawewahena, Ehatugahahena, Siyambalagaswewa Tisbamba, Siyambalagaswewa Pasbamba, Palugahahena, Dambagahahena, Boradamunagahahena, Siyambalagaswewamukalana, Siyambalagaswewalanda, situate in the village of Siyambalagaswewa in the Pahalawewu tulana of the Kende korale of the Nuwaragampalata, in the North-Central Province, and of "The Waste Lands Ordinances of 1897, 1899, 1900, and 1903."

THE notice required by section 1 of "The Waste Lands Ordinances of 1897, 1899, 1900, and 1903," having been duly published in manner prescribed by that section in respect of the above-named lands (*vide* Notice No. 2,379), and no claim having been made to the said lands or to any interest therein within the period of three months from the date specified in the said notice, I, Walter Ernest Wait, Special Officer appointed under section 28 of the said Ordinances, under and by virtue of the powers vested in me in that behalf by section 2 of the said Ordinances, do hereby on this 9th day of July, 1906, order and declare that the said land, as more fully described herein below, situate in the village of Siyambalagaswewa, in the Pahalawewu tulana of the Kende korale of the Nuwaragam palata, in the North-Central Province, and shown as lots 2, 4, 5, 5a, 7, 7a, 9, 10, 11, 12, 12a, 12c, 12d in preliminary plan No. 144 and in the annexed certified tracing therefrom, and containing in extent 905 acres 2 roods and 15 perches, are the property of the Crown.

*Description of the Lands referred to.*

The following lots situated in the village of Siyambalagaswewa in the Pahalawewu tulana of the Kende korale of the Nuwaragampalata, in the North-Central Province, as described in the annexed certified tracing:—

Lot.	Name of Land.	Extent.		
		A.	R.	P.
2	Kudawewahena	4	2	35
4	Ehatugahahena	1	2	15
5	Siyambalagaswewa Tisbamba	1	1	9
5a	Siyambalagaswewa Pasbamba	0	0	16
7	Siyambalagaswewa Tisbamba	1	2	0
7a	Siyambalagaswewa Pasbamba	0	0	16
9	Palugahahena	8	2	25
10	Dambagahahena	3	3	2
11	Boradamunagahahena	6	2	15
12	Siyambalagaswewamukalana	862	0	35
12a	Do.	11	3	1
12c	Siyambalagaswewa Pasbamba	0	3	10
12d	Siyambalagaswewalanda	2	1	36
		905	2	15

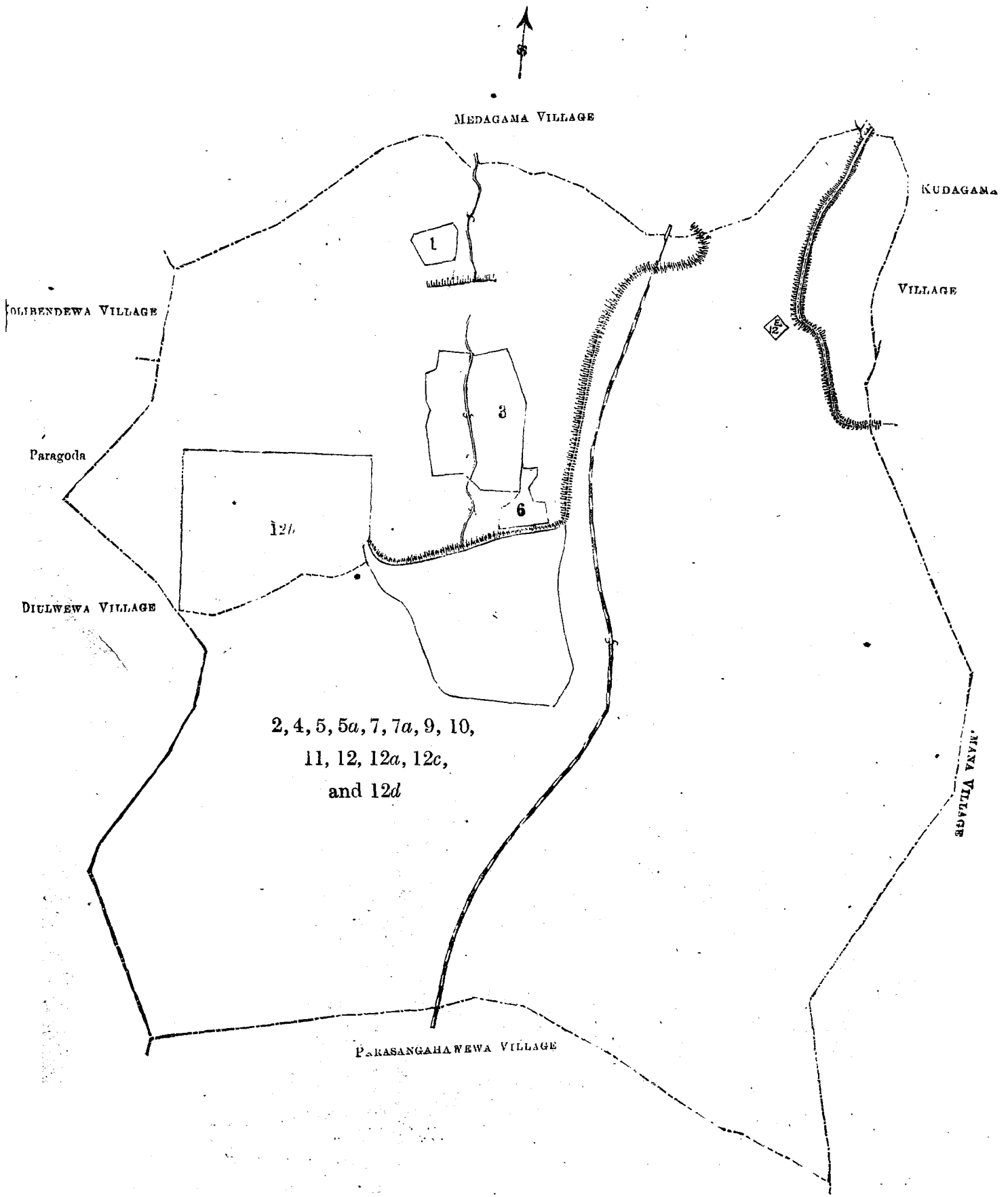
and bounded as follows: on the north by the village limit of Medagama; on the east by the village limit of Kudagama, the village limit of Kadurugasdamana; on the south by the village limit of Parasangahawewa; on the west by the village limit of Paragoda Diulwewa, the village limit of Kolibendewa.

NOTE.—The following lots lying within the above boundaries are excluded from this order, and their aggregate acreage of 103 acres and 25 perches is not included in the acreage of 905 acres 2 roods and 15 perches given above:—

Lot.	Name of Land.	Extent.		
		A.	R.	P.
1	Andarapitiyewela	1	3	20
3	Siyambalagaswewewela	18	2	0
6	Kongahawatta	2	1	5
8	Siyambalagaswewa	39	2	25
12b	Siyambalagaswewalanda	40	1	10
12e	Siyambalagaswewaminipittaniya	0	2	5
		103	0	25

The 9th day of July, 1906.

W. E. WAIT,  
Special Officer.



2, 4, 5, 5a, 7, 7a, 9, 10,  
11, 12, 12a, 12c,  
and 12d

Scale of 16 Chains to an Inch.

*Tenement List.*

Situation : Siyambalagaswewa village in Pahalawewu tulana of Kende korale, Anuradhapura District.

## Preliminary plan 144.

Lot.	Name of Land.	Extent.		
		A.	R.	P.
2	Kudawewahena	4	2	35
4	Ehatugahahena	1	2	15
5	Siyambalagaswewa Tisbamba	1	1	9
5a	Siyambalagaswewa Pasbamba	0	0	16
7	Siyambalagaswewa Tisbamba	1	2	0
7a	Siyambalagaswewa Pasbamba	0	0	16
9	Palugahahena	8	2	25
10	Dambagahahena	3	3	2
11	Boradamunagahahena	6	2	15
12	Siyambalagaswewamukalana	862	0	35
12a	Do.	11	3	1
12c	Siyambalagaswewa Pasbamba	0	3	10
12d	Siyambalagaswewalanda	2	1	36
		905	2	15

*Lots excluded.*

## Preliminary plan 144.

Lot.	Name of Land.	Extent.		
		A.	R.	P.
1	Andarapitiywela	1	3	20
3	Siyambalagaswewewela	18	2	0
6	Kongahawatta	2	1	5
8	Siyambalagaswewa	39	2	25
12b	Siyambalagaswewalanda	40	1	10
12e	Siyambalagaswewaminipittaniya	0	2	5
		103	0	25

Sheet F <sup>4</sup><sub>5-13</sub> & F <sup>4</sup><sub>21-29</sub>

Surveyor-General's Office,  
Colombo, February 21, 1906.  
Anuradhapura S. O. 301

J. B. M. RIDOUT,  
for Surveyor-General.

**'Order under Section 2 of "The Waste Lands Ordinances of 1897, 1899, 1900, and 1903," declaring Lands to be Crown Property.**

In the matter of the lands commonly called or known as Maradankulama Tisbamba, Maradankulama Pasbamba, situate in the village of Maradankulama in the Ihalawewu tulana of the Kende korale of the Nuwaragampalata, in the North-Central Province, and of "The Waste Lands Ordinances of 1897, 1899, 1900, and 1903."

THE notice required by section 1 of "The Waste Lands Ordinances of 1897, 1899, 1900, and 1903," having been duly published in manner prescribed by that section in respect of the above-named lands (*vide* Notice No. 2,392), and no claim having been made to the said lands or to any interest therein within the period of three months from the date specified in the said notice, I, Walter Ernest Wait, Special Officer appointed under section 28 of the said Ordinances, under and by virtue of the powers vested in me in that behalf by section 2 of the said Ordinances, do hereby on this 9th day of July, 1906, order and declare that the said lands as more fully described herein below, situate in the village of Maradankulama in the Ihalawewu tulana of the Kende korale of the Nuwaragam palata, in the North-Central Province, and shown as lots 1a, 1b in preliminary plan No. 170 and in the annexed certified tracings therefrom, and containing in extent 1 acre and 25 perches, are the property of the Crown.


*Description of the Lands referred to.*

The following lots situated in the village of Maradankulama in the Ihalawewu tulana of the Kende korale of the Nuwaragampalata, in the North-Central Province, as described in the annexed certified tracings:—

I.

Lot.	Preliminary plan 170. Name of Land.	Extent. A. R. P.
1a	Maradankulama Tisbamba	0 2 25

and bounded as follows: on the north and east by Maradankulama Tisbamba belonging to the Crown; on the



Scale of 8 Chains to an Inch.

Situation: Maradankulama village in Ihalawewu tulana of Kende korale.

Lot.	Preliminary plan 170. Name of Land.	Extent. A. R. P.
1a	Maradankulama Tisbamba	0 2 25

Sheet F 4  
40—48

Surveyor-General's Office,  
Colombo, March 9, 1906.

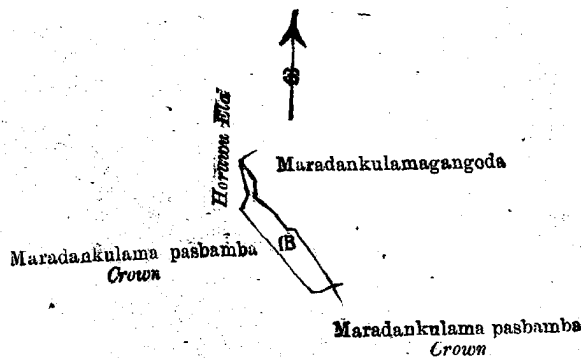
J. B. M. RIDOUT,  
for Surveyor-General.

south by the Horawu-ela; on the west by Maradankulama Tisbamba belonging to the Crown.

II.

Lot.	Preliminary plan 170. Name of Land.	Extent. A. R. P.
1b	Maradankulama Pasbamba	0 2 0

and bounded as follows: on the north by the Horawu-ela, Maradankulamegangoda claimed by K. Velpanikeya



Scale of 8 Chains to an Inch.

Situation: Maradankulama village in Ihalawewu tulana of Kende korale.

Lot.	Preliminary plan 170. Name of Land.	Extent. A. R. P.
1b	Maradankulama Pasbamba	0 2 0

Sheet F 4  
40—48

Surveyor-General's Office,  
Colombo, March 9, 1906.

J. B. M. RIDOUT,  
for Surveyor-General.

and others; on the east by Maradankulamagangoda claimed by K. Velpanikeya and others; on the south and west by Maradankulama Pasbamba belonging to the Crown.

The 9th day of July, 1906.  
Anuradhapura S. O. 302

W. E. WAIT,  
Special Officer.

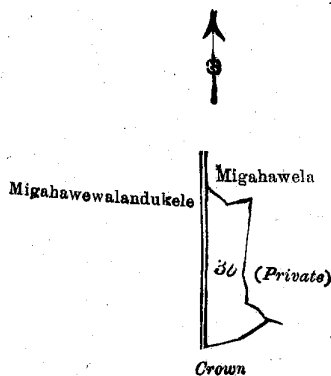
**Order under Section 2 of "The Waste Lands Ordinances of 1897, 1899, 1900, and 1903," declaring Land to be Crown Property.**

In the matter of the land commonly called or known as Migahawela, situate in the village of Migahawewa in the Wirasole Kadawat tulana of the Kadawat korale of the Nuwaragampalata, in the North-Central Province, and of "The Waste Lands Ordinances of 1897, 1899, 1900, and 1903."

THE notice required by section 1 of "The Waste Lands Ordinances of 1897, 1899, 1900, and 1903," having been duly published in manner prescribed by that section in respect of the above-named land (*vide* Notice No. 2,387), and no claim having been made to the said land or to any interest therein within the period of three months from the date specified in the said notice, I, Howard Orme Fox, Special Officer appointed under section 28 of the said Ordinances, under and by virtue of the powers vested in me in that behalf by section 2 of the said Ordinances, do hereby on this 30th day of June, 1906, order and declare that the said land, as more fully described herein below, situate in the village of Migahawewa in the Wirasole Kadawat tulana of the Kadawat korale of the Nuwaragampalata, in the North-Central Province, and shown as lot 3b in preliminary plan No. 114 and in the annexed certified tracing therefrom, and containing in extent 1 acre 1 rood and 15 perches, is the property of the Crown.

*Description of the Land referred to.*

The land commonly called or known as Migahawela, situated in the village of Migahawewa in the Wirasole Kadawat tulana of the Kadawat korale of the Nuwaragampalata, in the North-Central Province,



Scale of 8 Chains to an Inch.

Situation: Migahawewa village in Wirasole tulana of Kadawat korale, North-Central Province.  
Preliminary plan 114.

Lot.	Name of Land.	Extent.
3b	Migahawela	A. R. P. 1 1 15

Sheet 24  
37—45

Surveyor-General's Office,  
Colombo, February 23, 1906.

J. B. M. RIDOUT,  
for Surveyor-General.

containing in extent 1 acre 1 rood and 15 perches, shown as lot 3b in preliminary plan No. 114 and in the annexed certified tracing therefrom, and bounded as follows: on the north and east by Migahawela (private); on the south and west by Migahawewalandukele belonging to the Crown.

The 30th day of June, 1906.  
Anuradhapura S. O. 303

O. Fox,  
Special Officer.



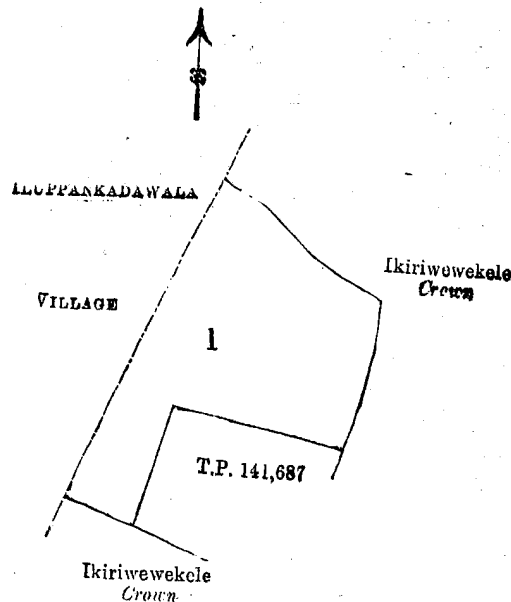
**Order under Section 2 of "The Waste Lands Ordinances of 1897, 1899, 1900, and 1903," declaring Land to be Crown Property.**

In the matter of the land commonly called or known as Ikiriwewekumbura, situate in the village of Ikiriwewa in the Nuwaragam tulana of the Nuwaragam korale of the Nuwaragampalata, in the North-Central Province, and of "The Waste Lands Ordinances of 1897, 1899, 1900, and 1903."

THE notice required by section 1 of "The Waste Lands Ordinances of 1897, 1899, 1900, and 1903," having been duly published in manner proscribed by that section in respect of the above-named land (*vide* Notice No. 2,393), and no claim having been made to the said land or to any interest therein within the period of three months from the date specified in the said notice, I, Walter Ernest Wait, Special Officer appointed under section 28 of the said Ordinances, under and by virtue of the powers vested in me in that behalf by section 2 of the said Ordinances, do hereby on this 28th day of June, 1906, order and declare that the said land, as more fully described herein below, situate in the village of Ikiriwewa in the Nuwaragam tulana of the Nuwaragam korale of the Nuwaragampalata, in the North-Central Province, and shown as lot 1 in preliminary plan No. 283 and in the annexed certified tracing therefrom, and containing in extent 9 acres, is the property of the Crown.

*Description of the Land referred to.*

The land commonly called or known as Ikiriwewekumbura, situated in the village of Ikiriwewa in the Nuwaragam tulana of the Nuwaragam korale of the Nuwaragampalata, in the North-Central Province, contain-



Scale of 8 Chains to an Inch.

Situation: Ikiriwewa village in Nuwaragam tulana of Nuwaragam korale.  
Preliminary plan 283

Lot.	Name of Land.	Extent.		
		A.	R.	P.
1	Ikiriwewekumbura	9	0	0

Sheets F <sup>9</sup> 17—25 and F <sup>9</sup> 18—26

Surveyor-General's Office,  
Colombo, March 7, 1906.

J B. M. RIDOUT  
for Surveyor-General.

ing in extent 9 acres, shown as lot 1 in preliminary plan 283 and in the annexed certified tracing therefrom, and bounded as follows: on the north and east by Ikiriwewekele belonging to the Crown; on the south by T. P. 141,687, Ikiriwewekele belonging to the Crown; on the west by the village limit of Iluppankadawala.

W. E. WAIT,  
Special Officer.

The 28th day of June, 1906.  
Anuradhapura S. O. 304

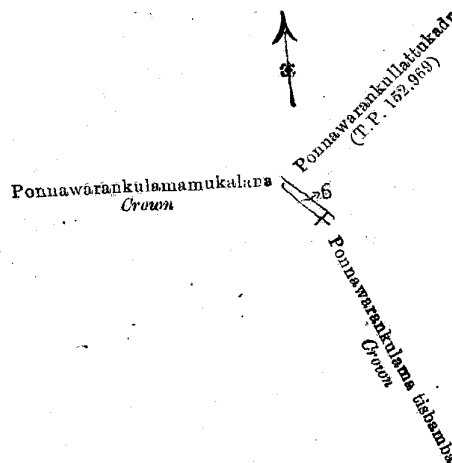
**Order under Section 2 of "The Waste Lands Ordinances of 1897, 1899, 1900, and 1903,"  
declaring Land to be Crown Property.**

In the matter of the land commonly called or known as Ponnawarankulame Akkarewela, situate in the village of Ponnawarankulama in the Kanduru tulana of the Kanadara korale of the Nuwaragampalata, in the North-Central Province, and of "The Waste Lands Ordinances of 1897, 1899, 1900, and 1903."

THE notice required by section 1 of "The Waste Lands Ordinances of 1897, 1899, 1900, and 1903," having been duly published in manner prescribed by that section in respect of the above-named land (*vide* Notice No. 2,394), and no claim having been made to the said land or to any interest therein within the period of three months from the date specified in the said notice, I, Walter Ernest Wait, Special Officer appointed under section 28 of the said Ordinances, under and by virtue of the powers vested in me in that behalf by section 2 of the said Ordinances, do hereby on this 28th day of June, 1906, order and declare that the said land, as more fully described herein below, situate in the village of Ponnawarankulama in the Kanduru tulana of the Kanadara korale of the Nuwaragampalata, in the North-Central Province, and shown as lot 6 in preliminary plan No. 257 and in the annexed certified tracing therefrom, and containing in extent 15 perches, is the property of the Crown.

*Description of the Land referred to.*

The land commonly called or known as Ponnawarankulame Akkarewela, situated in the village of Ponnawarankulama in the Kanduru tulana of the Kanadara korale of the Nuwaragampalata, in the North-Central



Scale of 8 Chains to an Inch.

Situation: Ponnawarankulama village in Kanduru tulana of Kanadara korale.

Preliminary plan 257.

Lot.	Name of Land	Extent. A. R. P.
6	Ponnawarankulama Akkarewela..	0 0 15
	Sheet F 9 4-12	

Surveyor-General's Office,  
Colombo, March 9, 1906.

J. B. M. RIDOUT,  
for Surveyor-General.

Province, containing in extent 15 perches, shown as lot 6 in preliminary plan No. 257 and in the annexed certified tracing therefrom, and bounded as follows: on the north by Ponnawarankulattukadu (T.P. 152,969); on the east by Ponnawarankulattukadu (T.P. 152,969), Akkarewattahena belonging to the Crown; on the south by Ponnawarankulama tisbamba belonging to the Crown, Ponnawarankulamamukalana belonging to the Crown; on the west by Ponnawarankulamamukalana belonging to the Crown.

The 28th day of June, 1906.  
Anuradhāpara S. O. 305

W. E. WAIT,  
Special Officer.

**Order under Section 2 of "The Waste Lands Ordinances of 1897, 1899, 1900, and 1903," declaring  
Lands to be Crown Property.**

In the matter of the lands commonly called or known as Borudamanagahahena, Mahawewa Pasbamba, Mahawewa Tisbamba, situate in the village of Mahawewa in the Ihlawewu tulana of the Kende korale of the Nuwaragampalata, in the North-Central Province, and of "The Waste Lands Ordinances of 1897, 1899, 1900, and 1903."

**T**HE notice required by section 1 of "The Waste Lands Ordinances of 1897, 1899, 1900, and 1903," having been duly published in manner prescribed by that section in respect of the above-named lands (*vide* Notice No. 2,380), and no claim having been made to the said lands or to any interest therein within the period of three months from the date specified in the said notice, I, Walter Ernest Wait, Special Officer appointed under section 28 of the said Ordinances, under and by virtue of the powers vested in me in that behalf by section 2 of the said Ordinances, do hereby on this 14th day of June, 1906, order and declare that the said lands, as more fully described hereir below, situate in the village of Mahawewa in the Ihlawewu tulana of the Kende korale of the Nuwaragampalata, in the North-Central Province, and shown as lots 1, 1e, 1f, 1g, and 4a in preliminary plan No. 154 and in the annexed certified tracing therefrom, and containing in extent 245 acres and 4 perches, are the property of the Crown.

*Description of the Lands referred to.*

The following lots situated in the village of Mahawewa in the Ihlawewu tulana of the Kende korale of the Nuwaragampalata, in the North-Central Province, as described in the annexed certified tracing:—

Preliminary plan 154.			Extent.		
Lot.	Name of Land.		A.	R.	P.
1	Borudamanagahahena	..	237	1	39
1e	Mahawewa Pasbamba	..	1	2	0
1f	Mahawewa Tisbamba	..	1	0	20
1g	Borudamanagahahena	..	3	2	15
4a	Mahawewa Tisbamba	..	1	1	10
			245	0	4

and bounded as follows: on the north by the village limit of Galgedamana, the village limit of Kudadunna-bindunuwewa; on the east by the village limit of Kudadunna-bindunuwewa, the village limit of Mahadunna-bindunuwewa; on the south by the village limit of Gonewa, the village limit of Polagewilla, the village limit of Nikawewa; on the west by the village limit of Nikawewa, the village limit of Ratmale.

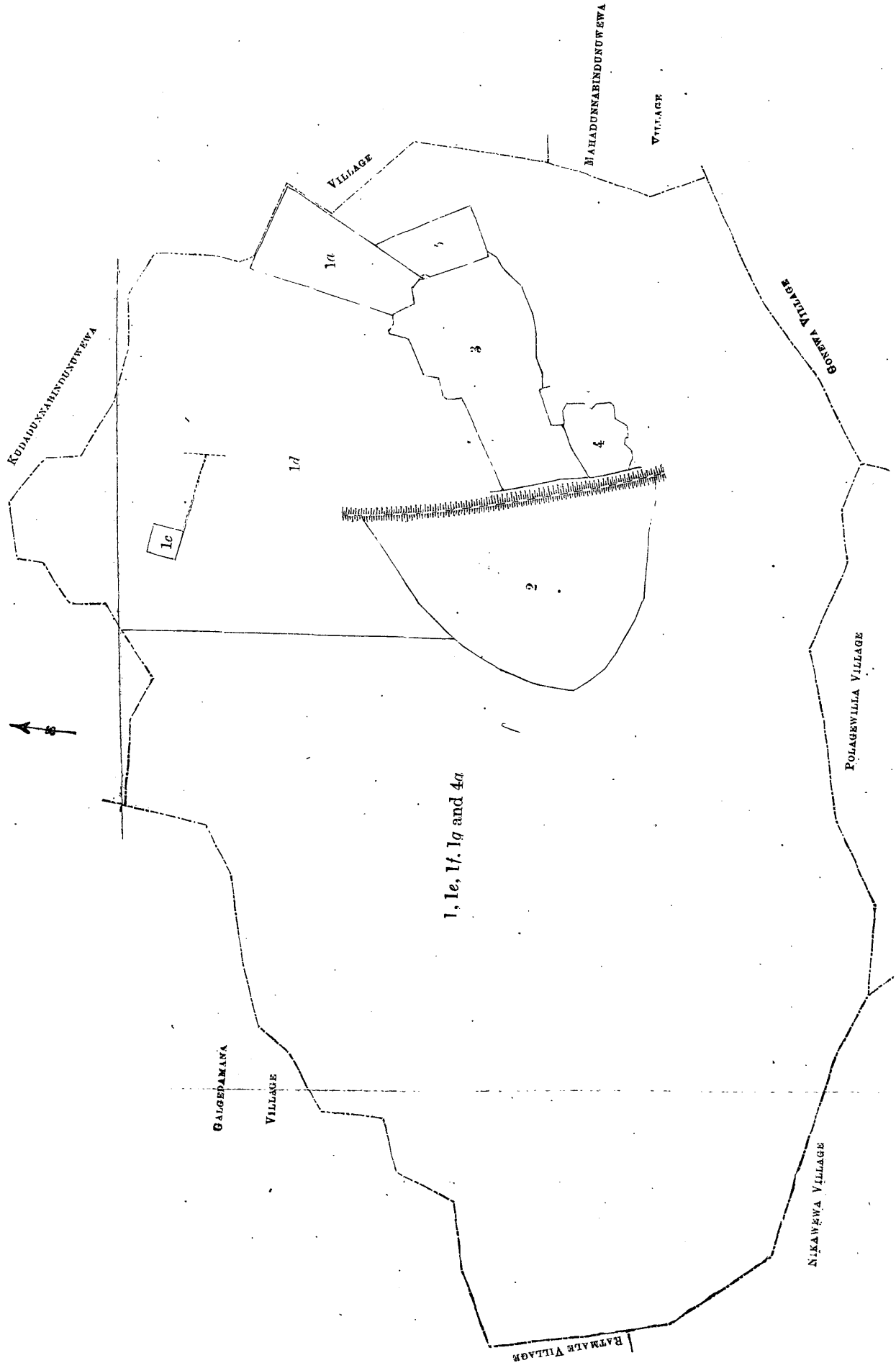
NOTE.—The following lots lying within the above boundaries are excluded from this order, and their aggregate acreage of 102 acres 2 roods and 20 perches is not included in the acreage of 245 acres and 4 perches given above:—

Preliminary plan 154.			Extent.		
Lot.	Name of Land.		A.	R.	P.
1a	T.P. 158,388	..	5	1	20
1b	Borudamanagahahena (P.P. 2,058/6,105)	..	2	1	2
1c	Mahawewa Minipittaniya	..	0	2	5
1d	Borudamanagahahena	..	60	1	0
2	Mahawewa	..	21	0	12
3	Kohombagahawela	..	11	0	36
4	Kohombagahawatta	..	1	3	25
			102	2	20

The 14th day of June, 1906.

W. E. WAIT,  
Special Officer.

[For Tracing see page 784.]



1, 1a, 1b, 1c and 1d

Scale of 8 Chains to an Inch.

Situation : Mahawewa village in Ihawalawewu tulana of Kende korale.

*Tenement List.*

Preliminary plan 154.

Lot.	Name of Land.	Extent.		
		A.	R.	P.
1	Borudamanagahahena	237	1	39
1e	Mahawewa Pasbamba	1	2	0
1f	Mahawewa Tisbamba	1	0	20
1g	Borudamanagahahena	3	2	15
4a	Mahawewa Tisbamba	1	1	10

245 0 1

*Lots excluded.*

1a	T. P. 158,388	5	1	20
1b	Borudamanagahahena (P. P. 2,058/6,105)	2	1	2
1c	Mahawewa Minipittaniya	0	2	5
1d	Borudamanagahahena	60	1	0
2	Mahawewa	21	0	12
3	Kohombagahawela	11	0	36
4	Kohombagahawatta	1	3	25
		102	2	20

Sheets F <sup>4</sup> 22-30 & F <sup>4</sup> 23-31

Surveyor-General's Office,  
Colombo, February 27, 1906.  
Anuradhapura S. O. 306

J. B. M. RIDOUT,  
for Surveyor-General.

**Order under Section 4, Sub-section (1), of "The Waste Lands Ordinances of 1897, 1899, 1900, and 1903,"  
admitting Land to be Private Property.**

In the matter of the land commonly called or known as Dunugepotehena, Arawehena, Galwelehena, Liyangollearawehena, situate in the village of Pattipola in the Bogoda korale of the Yatikinda division, in the Province of Uva, and of "The Waste Lands Ordinances of 1897, 1899, 1900, and 1903."

WHEREAS in pursuance of section 1 of the said Ordinances it was duly notified on the 12th day of January, One thousand Nine hundred and Six, that if no claim to the land commonly called or known as Dunugepotehena, Arawehena, Galwelehena, Liyangollearawehena, situate in the village of Pattipola in the Bogoda korale of the Yatikinda division, in the Province of Uva, containing in extent 8 acres 3 roods and 29 perches, and shown as lot 16 in preliminary plan 99 and in the annexed certified tracing therefrom, was made to the Special Officer appointed under section 28 of the said Ordinances within the period of three months from the date specified in such notice, such land would be deemed the property of the Crown and dealt with on account of the Crown (*vide* Notice No. 2,357) :

And whereas (1) Migahaellegedera Dissanayaka Mudiyansele Panchirala, (2) Keeriyagollewattegedera Dissanayaka Mudiyansele Panchirala, (3) Karanayaka Patiranage Juwanis Appuhami, all of Hetemma, (4) Dissanayaka Mudiyansele Vidane of Malitikumburegedera, (5) Meralachchige Babanis of Dunugepota in Pattipola made claim thereto, and I, Howard Orme Fox, Special Officer appointed under section 28 of the said Ordinances, made due inquiry into such claim, I do hereby admit the claim of the said claimants to the said land, as more fully described herein below, under section 4, sub-section (1), of the said Ordinances.

*Description of the Land referred to.*

The following lot situated in the village of Pattipola in the Bogoda korale of the Yatikinda division, in the Province of Uva, as described in the annexed certified tracing :—

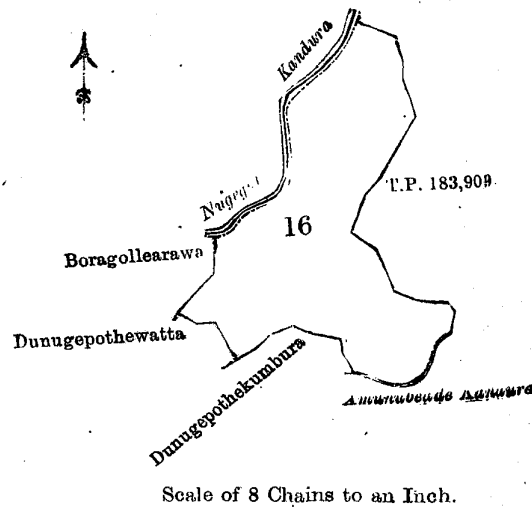
Preliminary plan 99.

Lot.	Name of Land.	Extent.		
		A.	R.	P.
16	Dunugepotehena, Arawehena, Galwelehena, Liyangollearawehena	8	3	29

and bounded as follows : on the north by (T.P. 183,909) Cloyne estate ; on the east by (T.P. 183,909) Cloyne estate ; on the south by the Amunebbedakandura, Dunugepothekumbura claimed by Hetemmegedera Vidane, Dunugepothewatta claimed by Dunugepothe Meralachchige Babanisa ; on the west by Boragollearawa claimed by Keeriyagollewattegedera Panchirala and others, the Nugagalakandura.

H. O. Fox,  
Special Officer.

May 30, 1906.



Situation : Pattipola village in Bogoda korale.

Lot.	Preliminary plan 99. Name of Land.	Extent. A. R. P.
16	Dunugepotehena, Arawehena, Galwelehena, Liyangollearawehena	8 3 29
	Sheets M <sup>7</sup> 35—45 and M <sup>7</sup> 53—61	

Surveyor-General's Office,  
Colombo, November 27, 1905.  
Uva S. O. 901

J. B. M. RIDOUT,  
for Surveyor-General.

**Order under Section 4, Sub-section (1), of "The Waste Lands Ordinances of 1897, 1899, 1900, and 1903,"  
admitting Land to be Private Property.**

In the matter of the land commonly called or known as Kosgahatennehena, situate in the village of Udapeellagama in the Dambawinipalata korale of the Udukinda division, in the Province of Uva, and of "The Waste Lands Ordinances of 1897, 1899, 1900, and 1903."

**W**HEREAS in pursuance of section 1 of the said Ordinances it was duly notified on the Eleventh day of September, One thousand Nine hundred and Three, that if no claim to the land commonly called or known as Kosgahatennehena, situate in the village of Udapeellagama in the Dambawinipalata korale of the Udukinda division, in the Province of Uva, containing in extent 3 acres and 2 perches, and shown as lot 22a in preliminary plan 62 and in the annexed certified tracing therefrom, was made to the Special Officer appointed under section 28 of the said Ordinances within the period of three months from the date specified in such notice, such land would be deemed the property of the Crown and dealt with on account of the Crown (*vide* Notice 1,738):

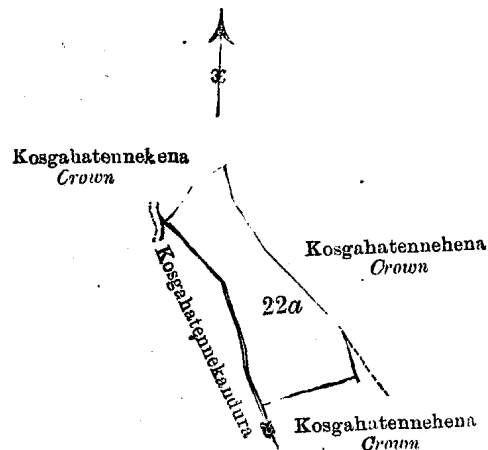
And whereas Rajapaksa Wasalamudiyanselage Goonaratne Bandara, Registrar, and Medaulpota Punchirala, both of Dambawinipalata made claim thereto, and John George Fraser, Esq., Special Officer appointed under section 28 of the said Ordinances, made due inquiry into such claim, I, Howard Orme Fox, Special Officer appointed under section 28 of the said Ordinances, with the consent of His Excellency the Governor, do hereby admit the claim of the said claimants to the said land, as more fully described herein below, under section 4, sub-section (1), of the said Ordinances.

*Description of the Land referred to.*

The land commonly called or known as Kosgahatennehena, situated in the village of Udapeellagama in the Dambawinipalata korale of the Udukinda division, in the Province of Uva, containing in extent 3 acres and 2 perches, and shown as lot 22a in preliminary plan 62 and in the annexed certified tracing therefrom, and bounded as follows: on the north by Kosgahatennekele belonging to Crown; on the east and south by Kosgahatennehena belonging to Crown; on the west by the Kosgahatennekandura.

The 16th day of June, 1906.

H. O. Fox,  
Special Officer.



Scale of 8 Chains to an Inch.

Situation : Udapeellagama village in Dambawinnepalata, Badulla District.

Lot.	Name of Land.	Preliminary plan 62.	Extent. A. R. P.
22a	Kosgahatennehena	..	3 0 2

Field sheet M 12  
33—41

Surveyor-General's Office,  
Colombo, April 25, 1906.

Uva S. O. 902

R. S. TEMPLETON  
for Surveyor-General.

**Order under Section 2 of "The Waste Lands Ordinances of 1897, 1899, 1900, and 1903," declaring Land to be Crown Property.**

In the matter of the land commonly called or known as Kosgahatennekele, situate in the village of Udapeelagama in the Dambawinipalata korale of the Udukinda division, in the Province of Uva, and of "The Waste Lands Ordinances of 1897, 1899, 1900, and 1903."

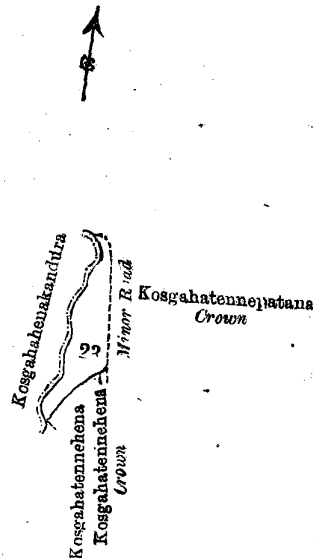
THE notice required by section 1 of "The Waste Lands Ordinances of 1897, 1899, 1900, and 1903," having been duly published in manner prescribed by that section in respect of the above-named land (*vide* Notice No. 1,738), and no claim having been made to the said land or to any interest therein within the period of three months from the date specified in the said notice, I, Howard Orme Fox, Special Officer appointed under section 28 of the said Ordinances, under and by virtue of the powers vested in me in that behalf by section 2 of the said Ordinances, do hereby on this 16th day of June, 1906, order and declare that the said land, as more fully described herein below, situate in the village of Udapeelagama in the Dambawinipalata korale of the Udukinda division, in the Province of Uva, and shown as lot 23 in preliminary plan No. 62 and in the annexed certified tracing therefrom, and containing in extent 1 acre, is the property of the Crown.

*Description of the Land referred to.*

The land commonly called or known as Kosgahatennekele, situated in the village of Udapeelagama in the Dambawinipalata korale of the Udukinda division, in the Province of Uva, containing in extent 1 acre, and shown as lot 23 in preliminary plan 62 and in the annexed certified tracing therefrom, and bounded as follows: on the north and east by a minor road, (Kosgahatennepatana belonging to the Crown); on the south by Kosgahatennehena belonging to Crown, Kosgahatennehena belonging to Rajapakse Wasalamudiyanselage Gooneratne Bandara and another; on the west by the Kosgahatenehadura.

The 16th day of June, 1906.

H. O. Fox,  
Special Officer.



Scale of 8 Chains to an Inch.

Situation : Udapeellagama village in Dambawinipalata of Badulla District.

Preliminary plan 62.

Lot.	Name of Land.	Extent.
		A. R. P.
23	Kosgahatennekele	1 0 0

Field sheet M <sup>12</sup>  
33—41

Surveyor-General's Office,  
Colombo, August 16, 1906.  
Uva S. O. 903

J. B. M. RIDOUT,  
for Surveyor-General.

**Order under Section 4, Sub-section (1), of "The Waste Lands Ordinances of 1897, 1899, 1900, and 1903,"  
declaring Lands to be Crown Property.**

In the matter of the lands commonly called or known as Kosgahatennehena, situate in the village of Udapeellagama in the Dambawinipalata korale of the Udukinda division, in the Province of Uva, and of "The Waste Lands Ordinances of 1897, 1899, 1900, and 1903."

**W**HEREAS in pursuance of section 1 of the said Ordinances it was duly notified on the Eleventh day of September, One thousand Nine hundred and Three, that if no claim to the lands commonly called or known as Kosgahatennehena, situate in the village of Udapeellagama in the Dambawinipalata korale of the Udukinda division, in the Province of Uva, containing in extent 2 acres 2 roods and 18 perches, and shown as lots 22 and 22b in preliminary plan No. 62 and in the annexed certified tracings therefrom, was made to the Special Officer appointed under section 28 of the said Ordinances, within the period of three months from the date specified in such notice, such lands would be deemed the property of the Crown and dealt with on account of the Crown (*vide* Notice No. 1,738) :

And whereas Rajapakse Wasalamudiyanselage Goonaratne Bandara, Registrar, and Medaulpota Punchirala, both of Dambawinipalata, made claim thereto, and whereas the said claimants have withdrawn their claims to the said lands, I, Howard Orme Fox, Special Officer appointed under section 28 of the said Ordinances, under and by virtue of the powers vested in me in that behalf by section 4 of the said Ordinances, do hereby on this 16th day of June, 1906, order and declare, under section 4, sub-section (1), of the said Ordinances, that the said lands, as more fully described herein below, are the property of the Crown.

*Description of the Lands referred to.*

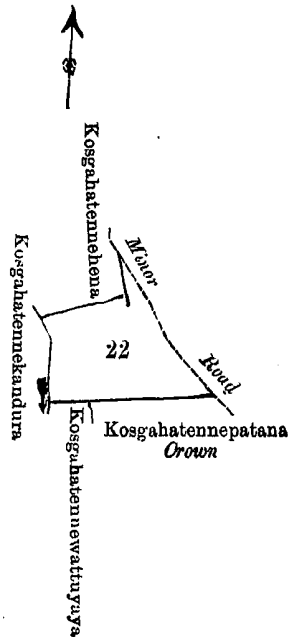
The following lots situated in the village of Udapeellagama in the Dambawinipalata korale of the Udukinda division, in the Province of Uva, as described in the annexed certified tracings :—

I.

Lot.	Name of Land.	Preliminary plan 62.	Extent.
			A. R. P.
22	Kosgahatennehena		2 1 29

and bounded as follows : on the north by Kosgahatennehena belonging to Rajapakse Wasalamudiyanselage ratne Bandara, Registrar, and another ; on the east by a minor road ; on the south by Kosgahatenne-





Scale of 8 Chains to an Inch.

Situation : Udapeellegama village in Dambawinipalata, Badulla District.

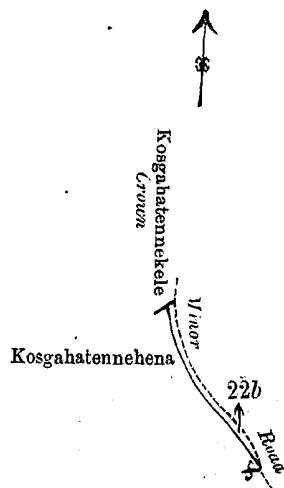
Lot.	Name of Land.	Preliminary plan 62.	Extent.
			A. R. P.
22	Kosgahatennehena	.. ..	2 1 29
Surveyor-General's Office, Colombo, April 25, 1906.		Field sheet M 12 33—41	R. S. TEMPLETON, for Surveyor-General.

patana declared Crown, Kosgahatennewattuyaya claimed by Brakmanagedara Dingiri Appu and others; on the west by Kosgahatennekandura.

II.

Lot.	Name of Land.	Preliminary plan 62.	Extent.
			A. R. P.
22b	Kosgahatennehena	.. ..	0 0 29

and bounded as follows : on the north by Kosgahatennekele belonging to the Crown ; on the east by a minor



Scale of 8 Chains to an Inch.

Situation : Udapeellegama village in Dambawinipalata, Badulla District.

Lot.	Name of Land.	Preliminary plan 62.	Extent.
			A. R. P.
22b	Kosgahatennehena	.. ..	0 0 29
Surveyor-General's Office, Colombo, August 16, 1905.		Field sheet M 12 33—41	J. B. M. RIDOUT, for Surveyor-General.

road; on the south and west by Kosgahatennehena belonging to Rajapakse Wasalamudiyanselage Goonaratne Bandara, Registrar, and another.

The 16th day of June, 1906.  
Uva S. O. 904

H. O. FOX,  
Special Officer.

**Order under Section 2 of "The Waste Lands Ordinances of 1897, 1899, 1900, and 1903," declaring Lands to be Crown Property.**

In the matter of the lands commonly called or known as Moragollemahahena, Manhinna, Kukulatta pita, Kapuhengoda *alias* Pattipolapatana, Kiriya-gollahena, Amunebedda, Watallyaddegodahena, Watallyadda, and Ambagolletenna, situate in the village of Pattipola in the Bogoda korale of the Yatikinda division, in the Province of Uva, and of "The Waste Lands Ordinances of 1897, 1899, 1900, and 1903."

THE notice required by section 1 of "The Waste Lands Ordinances of 1897, 1899, 1900, and 1903," having been duly published in manner prescribed by that section in respect of the above-named lands (*vide* Notice No. 2,357), and no claim having been made to the said lands or to any interest therein within the period of three months from the date specified in the said notice, I, Howard Orme Fox, Special Officer appointed under section 28 of the said Ordinances, under and by virtue of the powers vested in me in that behalf by section 2 of the said Ordinances, do hereby on this 30th day of May, 1906, order and declare that the said lands, as more fully described herein below, situate in the village of Pattipola in the Bogoda korale of the Yatikinda division, in the Province of Uva, and shown as lots 3, 6, 25, 31, 33, 37, 54, 55, and 64 in preliminary plan No. 99 and in the annexed certified tracings therefrom, and containing in extent 20 acres and 31 perches, are the property of the Crown.

*Description of the Lands referred to.*

The following lots situated in the village of Pattipola in the Bogoda korale of the Yatikinda division, in the Province of Uva, as described in the annexed certified tracings :—

I.

Preliminary plan 99.

Lot.	Name of Land.	Extent.	
		A.	R. P.
3	Moragollemahahena	1	2 26

and bounded as follows : on the north and east by Moragollepatana belonging to the Crown ; on the south by



Scale of 8 Chains to an Inch.

Situation : Pattipola village in Bogoda korale.

Preliminary plan 99.

Lot.	Name of Land.	Extent.	
		A.	R. P.
3	Moragollemahahena	1	2 26

Sheet F <sup>7</sup> 36—44

Surveyor-General's Office,  
Colombo, November 27, 1905.

J. B. M. RIDOUT,  
for Surveyor-General.

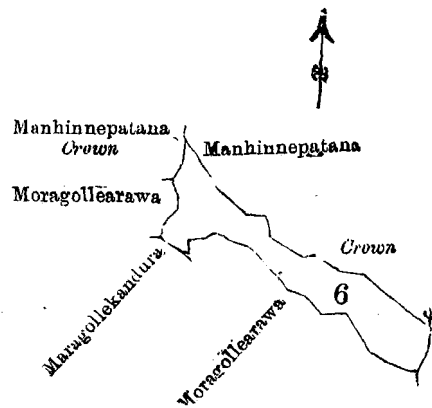
the Moragollekandura ; on the west by Moragollemahahena belonging to the Crown.

II.

Preliminary plan 99.

Lot.	Name of Land.	Extent.	
		A.	R. P.
6	Manhinna	2	1 22

and bounded as follows : on the north and east by Manhinnepatana belonging to the Crown ; on the south by Moragollearawa claimed by Yahalakumburegedara Punchirala and others, the Moragollekandura ; on the



Scale of 8 Chains to an Inch.

Situation : Pattipola village in Bogoda korale.

Preliminary plan 99.

Lot.	Name of Land.	Extent. A. R. P.
6	Manhima	2 1 22

Sheet M<sub>36</sub><sup>7</sup>—44

Surveyor-General's Office,  
Colombo, November 27, 1905.

J. B. M. RIDOUT,  
for Surveyor-General.

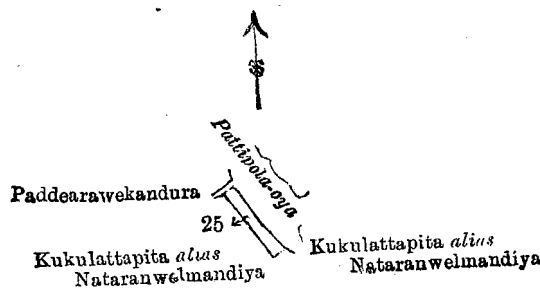
west by Moragolleearawa sold by Crown to Yahalakumburegedara Hennayaka Mudiyanseleage Heen Banda and another, Manhinnepatana belonging to the Crown.

III.

Preliminary plan 99.

Lot.	Name of Land.	Extent. A. R. P.
25	Kukulattapita	0 0 38

and bounded as follows : on the north by the Paddearawekandura ; on the east by the Pattipola-oya ; on



Scale of 8 Chains to an Inch.

Situation : Pattipola village in Bogoda korale.

Preliminary plan 99.

Lot.	Name of Land.	Extent. A. R. P.
25	Kukulattapita	0 0 38

Sheet M<sub>53</sub><sup>7</sup>—61

Surveyor-General's Office,  
Colombo, November 27, 1905.

J. B. M. RIDOUT,  
for Surveyor-General.

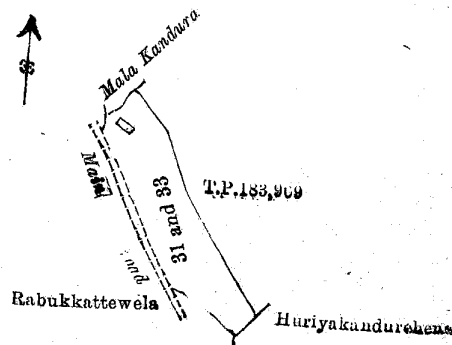
the south and west by Kukulattapita *alias* Nataranwelandiya claimed by Nagun of Anthuduawelawatta.

## IV.

## Preliminary plan 99.

Lot.	Name of Land.			Extent.		
				A.	R.	P.
31	Kapuhengoda <i>alias</i> Pattipolapatana	..	..	2	0	32
33	Kiriyagollahena	..	..	0	2	22
				2	3	14

and bounded as follows: on the north by a Malakandura; on the east by (T.P. 183,909) Cloyne estate; on



Scale of 8 Chains to an Inch.

Situation: Pattipola village in Bogoda korale.

## Preliminary plan 99.

Lot.	Name of Land.			Extent.		
				A.	R.	P.
31	Kapuhengoda <i>alias</i> Pattipolapatana	..	..	2	0	32
33	Kiriyagollahena	..	..	0	2	22
				2	3	14

Surveyor-General's Office,  
Colombo, November 27, 1905.

Field sheet M<sub>53</sub><sup>7</sup>-61

J. B. M. RIMOUT,  
for Surveyor-General.

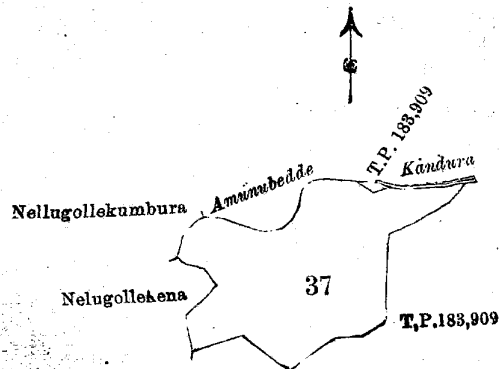
the south by Huriyakandurehena claimed by Mr. F. Sikes, Rambukwattewela claimed by ditto; on the west by the main road from Dikwella to Bogoda.

## V.

## Preliminary plan 99.

Lot.	Name of Land.			Extent.		
				A.	R.	P.
37	Amunbedda	..	..	0	0	25

and bounded as follows: on the north by Nelugollekumbura claimed by Yahalakumburegedara Punchirala, the Amunbeddekandura, T. P. 183,909 (Cloyne estate), the Amunbeddekandura; on the east and south by



Scale of 8 Chains to an Inch.

Situation: Pattipola village in Bogoda korale.  
Preliminary plan 99.

Lot.	Name of Land.	Extent.
37	Amunebedda	6 0 25
Sheet M 7 53—61		

Surveyor-General's Office,  
Colombo, November 27, 1905.

J. B. M. RIDOUT,  
for Surveyor-General.

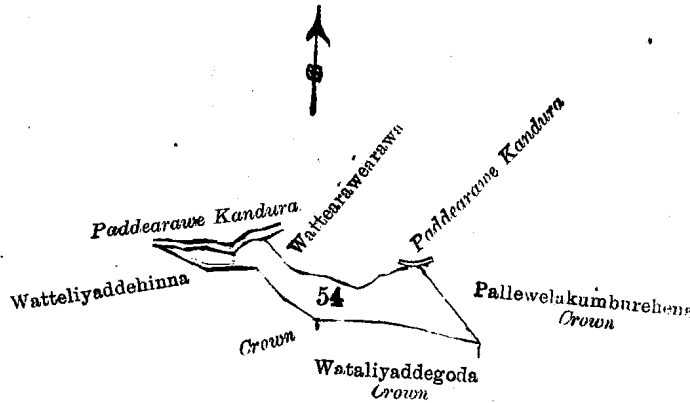
(T. P. 183,909) Cloyne estate; on the west by Nelugollehena claimed by Landuwele Punchirala, Nelugollekumbura claimed by Yahalakumburegedara Punchirala.

VI.

Preliminary plan 99.

Lot.	Name of Land.	Extent.
54	Wataliyaddegodahena	1 3 16

and bounded as follows: on the north by the Paddearawekandura, Watearawearawa claimed by Mudum-pitatenne Siyatu, the Paddearawekandura; on the east by Pallewelakumburehena claimed by the Crown;



Scale of 8 Chains to an Inch.

Situation: Pattipola village in Bogoda korale.  
Preliminary plan 99.

Lot.	Name of Land.	Extent.
54	Wataliyaddegodahena	1 3 16
Sheet M 7 53—61		

Surveyor-General's Office,  
Colombo, November 27, 1905.

J. B. M. RIDOUT,  
for Surveyor-General.

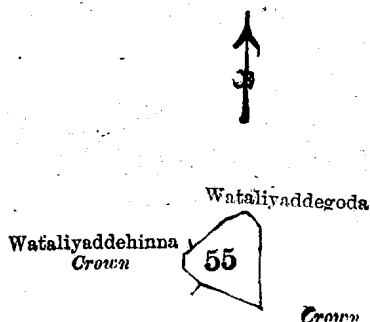
on the south by Wataliyaddegoda belonging to the Crown; on the west by Wataliyaddehinna belonging to the Crown.

VII.

Preliminary plan 99.

Lot.	Name of Land.	Extent.
55	Wataliyadda	0 3 14

and bounded as follows: on the north, east, and south by Wataliyaddegoda belonging to the Crown; on the



Scale of 8 Chains to an Inch.

Situation: Pattipola village in Bogoda korale.

Preliminary plan 99.

Lot.	Name of Land.	Extent.
55	Wataliyadda	0 3 14

Sheet M 7  
53-61

Surveyor-General's Office,  
Colombo, November 27, 1905.

J. B. M. RMDOUT,  
for Surveyor-General.

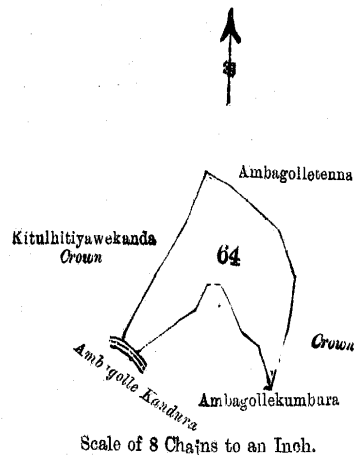
west by Wataliyaddehinna belonging to the Crown.

VIII.

Preliminary plan 99.

Lot.	Name of Land.	Extent.
64	Ambagolletenna	4 0 36

and bounded as follows: on the north and east by Ambagolletenna belonging to the Crown; on the south by



Situation: Pattipola village in Bogoda korale.

Preliminary plan 99.

Lot.	Name of Land.	Extent.
64	Ambagolletenna	

Sheet M 7  
53-61

Surveyor-General's Office,  
Colombo, November 27, 1905.

J. B. M. RMDOUT,  
for Surveyor-General.

Ambagollekumbura claimed by Idamegedara Sudu Banda, the Ambagollekandura; on the west by Kitulhitiyawekanda belonging to the Crown.

May 30, 1906.  
Uva S. O. 905

H. O. Fox,  
Special Officer

**Order under Section 4, Sub-section (1), of "The Waste Lands Ordinances of 1897, 1899, 1900, and 1903,"  
declaring Lands to be Crown Property.**

In the matter of the lands commonly called or known as Moragolla *alias* Kosgollekele, Moragollemahahena, Moragollepatana, Manhinnepatana, Baddearawepatana, Ragalapatana, Karandagaspiyepatana, Hivalbendigodahinna, &c., situate in the village of Pattipola in the Bogoda korale of the Yatikinda division, in the Province of Uva, and of "The Waste Lands Ordinances of 1897, 1899, 1900, and 1903."

WHEREAS in pursuance of section 1 of the said Ordinances it was duly notified on the 12th day of January, One thousand Nine hundred and Six, that if no claim to the lands commonly called or known as Moragolla *alias* Kosgollekele, Moragollemahahena, Moragollepatana, Manhinnepatana, Baddearawepatana, Ragalapatana, &c., situate in the village of Pattipola in the Bogoda korale of the Yatikinda division in the Province of Uva, containing in extent 490 acres and 23 perches, and shown as lots 1, 2, 7, 7a, 7b, 7c, 10, 28, 35, 43, 43a, 44, 44a, 45, 48, 49, 50, 51, 56, 57, and 63 in preliminary plan No. 99 and in the annexed certified tracing therefrom, was made to the Special Officer appointed under section 28 of the said Ordinances, within the period of three months from the date specified in such notice, such lands would be deemed the property of the Crown and dealt with on account of the Crown (*vide* Notice No. 2,357):

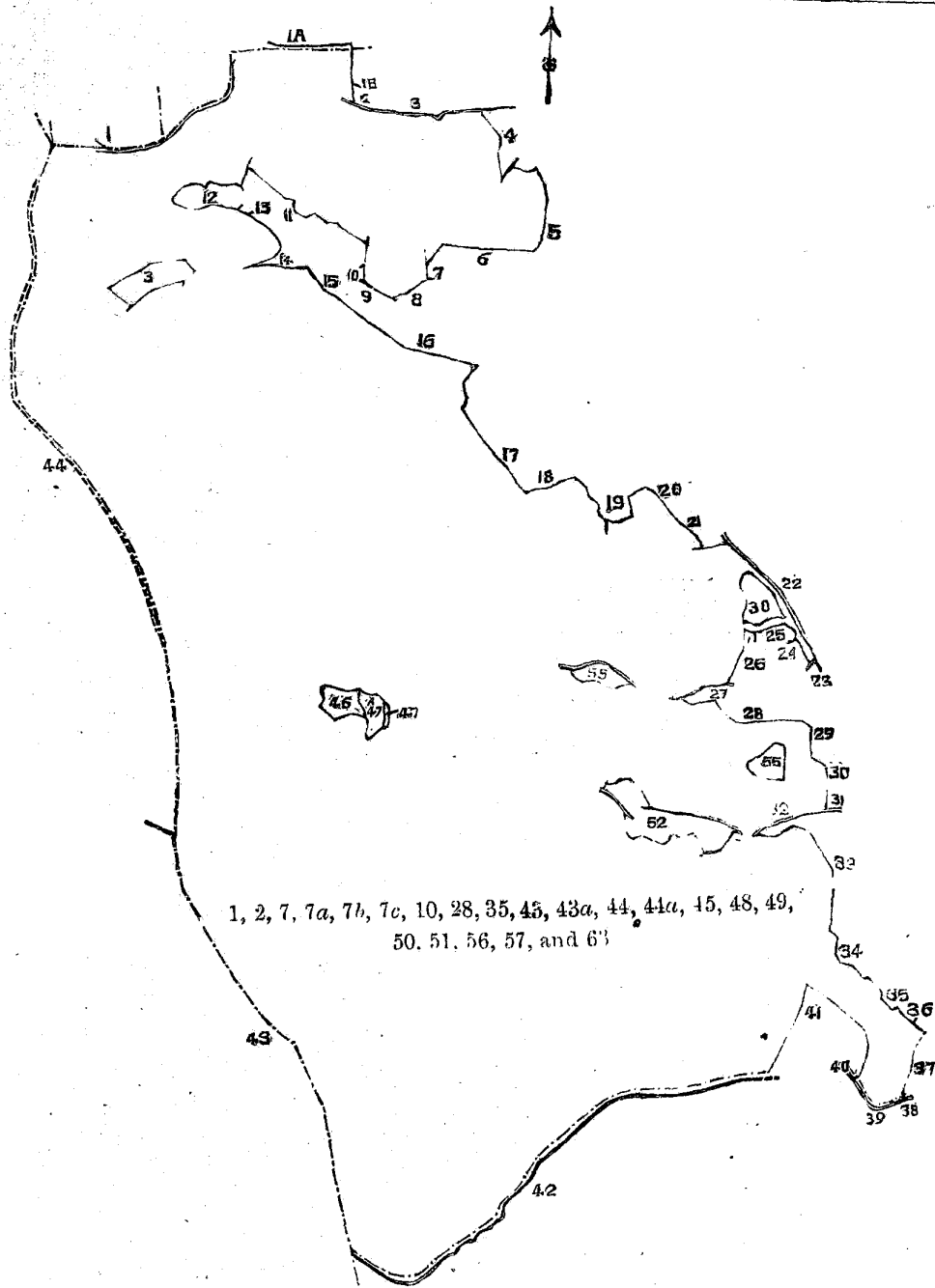
And whereas (1) Egodawattegedera Kiriwante, (2) Pallewelagedera Punchirale, both of Pattipola, (3) Kana Muna Ana Mohideen Abdul Cader of Hetemma, (4) Mudunpitanenne Dissanayaka Mudiyansele Siyatu of Pattipola, made claim thereto, and whereas the said claimants have withdrawn their claims to the said lands, I, Howard Orme Fox, Special Officer appointed under section 28 of the said Ordinances, under and by virtue of the powers vested in me in that behalf by section 4 of the said Ordinances, do hereby on this 30th day of May, 1906, order and declare, under section 4, sub-section (1), of the said Ordinances, that the said lands, as more fully described herein below, are the property of the Crown.

*Description of the Lands referred to.*

The following lots situated in the village of Pattipola in the Bogoda korale of the Yatikinda division, in the Province of Uva, as described in the annexed certified tracing:—

Lot.	Name of Land.	Extent.		
		A.	R.	P.
1	Moragolla <i>alias</i> Kosgollekele	2	0	9
2	Moragollemahahena	13	1	2
7	Moragollepatana, Manhinnepatana, Baddearawepatana, Ragalapatana, Karandagaspiyepatana, Hivalbendigodahinna, Kitulhitiyawekanda, Paddearawepatana, Wattaliyaddehinna, Hapugahamadapatana, Kanda-kumburapatana, &c.	314	3	28
7a	Kitulketiyawekandapatana	108	2	0
7b	Kitulketiyawekanda	4	1	36
7c	Do.	3	1	22
10	Manhinne	11	3	11
28	Pattipolaoyewalana and Walauwewattehena	0	2	5
35	Wallahena	0	1	39
43	Hiwalbendigodahena	1	0	31
43a	Do.	0	2	3
44	Hapugahamadaulpota <i>alias</i> Hapugahamada-arawa	1	3	35
44a	Do.	0	1	29
45	Ragalahena <i>alias</i> Moragalahena	0	2	35
48	Kandehena	2	2	8
49	Kandehenselekele]	3	3	18
50	Alubomadakele	2	3	19
51	Irukpelessehena	0	3	34
56	Wattaliyaddagoda	5	2	32
57	Mahahena	1	1	27
63	Kitulhitiyawekanda <i>alias</i> Ambagolletenna	8	2	0
		490	0	23

and bounded as follows: on the north by the village limit of Ketawala, the village limit of Hetemma; on the east by Dandugolletenna claimed by Yahalakumburegedara Punchirala, Dandugolletennepatana claimed by Yahalakumburegedara Punchirala, the Diyakandura, Yalukumburehena claimed by Yahalakumburegedara Punchirala, Gurahearawehena claimed by Harasgedara Punchirala and others, Meda-arawehena claimed by Pattipolagedara Punchirala, a kandura, T.P. 142,793, the Moragollekandura, Moragollearawa claimed by Yahalakumburegedara Punchirala and others, Munhenepatana belonging to the Crown, Moragollearawa sold by Crown to Yalakumburegedara Hennayaka Mudiyansele Hin Banda and another, Munhenepatana belonging to the Crown, Moragollearawa claimed by Yahalakumburegedara Punchirala, Ragalapatana belonging to the Crown, Ragalapatana *alias* Udawattehena claimed by Pattipolagedara Rammahamy, Rukatennehena claimed by Hetemma Vidane and others, the Hapumadegahakandura, Watugodahinnehena claimed by Pattipolagedara Kiriwante and others, Kudumahawelahena claimed by Mudunpitanenne Kiri Banda and others, Kudumahakumburepehaliya claimed by Mudunpitanenne Kiri Banda, the Pattipola-oya, the Padderarawekandura, Wattearawa claimed by Mudunpitanenne Siyatu and others, Walawwewatta claimed by Mudunpitanenne Rammenika, Wattearawehena sold by Crown to Mudunpitanenne Appuhami, the Paddearawekandura



1, 2, 7, 7a, 7b, 7c, 10, 28, 35, 45, 43a, 44, 44a, 15, 48, 49,  
50, 51, 56, 57, and 63

Scale of 16 Chains to an Inch.

Tenement List.

Situation: Pattipola village in Bogoda korale.

Preliminary plan 99.

Lot.	Name of Land.	Extent.		
		A.	R.	P.
1	Moragolla alias Kosgollekele	2	0	9
2	Moragollemahahena	13	1	2
7	Moragollepatana, Manhinnepatana, Baddearawepatana, Ragalapatana, Karandagaspitiyepatana, Hivalbendigodahinna, Kitulhitiyawekanda, Paddearawepatana, Wattaliyaddehinna, Hapugahamadapatana, Kanda-kumburapatana, &c.	314	3	28
7a	Kitulketiyawekandapatana	108	2	0
7b	Kitulketiyawekanda	4	1	36



Lot.	Name of Land.	Extent.			
		A.	R. P.		
7c	Kitulketiyawekanda	3	1 22		
10	Manhinne	11	3 11		
28	Pattipolaoyewalana and Walawwewattehena	0	2 5		
35	Wallanahena	0	1 39		
43	Hiwalbendigodahena	1	0 31		
43a	Do.	0	2 3		
44	Hapugahamadaulpota <i>alias</i> Hapugahamada-arawa	1	3 35		
44a	Do.	0	1 29		
45	Ragalahena <i>alias</i> Moragalahena	0	2 35		
48	Kandehena	2	2 8		
49	Kandehenaekelle	3	3 18		
50	Alubomadakele	2	3 19		
51	Ilukpelessehena	0	3 34		
56	Wattaliyaddagoda	5	2 32		
57	Mahahena	1	1 27		
63	Kitulhitiyawekanda <i>alias</i> Ambagolletenna	8	2 0		
		490	0 23		
<i>Lots excluded.</i>					
3	Moragollemahahena	1	2 26		
30	Walawwewatta (P.P. 3,532/9,816)	1	1 30		
46	Kandekumbura	1	0 8		
47	Do.	0	0 8		
47a	Do. (P.P. 3,511/9,737)	0	2 23		
52	Ilukpelessearawa and Ilukpelessekumbura	3	1 6		
53	Paddearawe <i>alias</i> Lunuwaranagahamada-arawa, T. P. 216,513	0	3 14		
55	Wataliyadda	0	3 14		
		9	3 9		
<i>Boundaries.</i>					
No.	Name of Land.	No.	Name of Land.	No.	Name of Land.
1	The village limit of Ketawela	16	Ragalepatana <i>alias</i> Udawattehena	32	Ilukpelessekandura
1a	The village limit of Hetemma	17	Rukatennehena	33	Pallewelakumburahena
1b	Dandugolletenna	18	Hapumadegahakandura	34	Do.
2	Dandugolletennapatana	19	Watugodahinnehena	35	Udahagedarawatta <i>alias</i> Bogahawatta
3	The Diyakandura	20	Kudumahawelehena	36	Egodawatta
4	Yalkumburehena	21	Kudumahakumburepehaliya	37	Udahagedarahena
5	Gurahearawehena	22	The Pattipola-oya	38	Ambagollekandura
6	Medda-arawehena	23	Paddearawekandura	39	Do.
7	A kandura	24	Wattearawa	40	Ambagollekumbura
8	T. P. 142,793	25	Walawwewatta	41	Ambagolletenna
9	Moragollekandura	26	Wattearawehena	42	Ambagollekandura
10	Moragollearawa	27	Paddearawekandura	43	The village limit of Digalleudagama
11	Munhenepatana	28	Wataliyaddegodahena	44	The village limit of Digallepallegama
12	Moragollearawa	29	Pallewelakumburehena		
13	Munhenepatana	30	Do.		
14	Moragollearawa	31	Do.		
15	Ragalepatana				

Wataliyaddegodahena belonging to the Crown, Pallewelakumburehena belonging to the Crown, Pallewelakumburehena, &c., claimed by Nagun and others of Antuduawelawatta, Pallewelakumburehena claimed by Pallewelagedara Appuhami, the Ilukpelessekandura, Pallewelakumburahena claimed by Pallewelagedara Punchirala, Pallewelakumburehena claimed by Pallewelagedara Ranhami, Udahagedarawatta *alias* Bogahawatta claimed by Egodawattegedara Kiriwante, Egodawatta claimed by ditto, Udahagedarahena belonging to Crown; on the south by the Ambagollekandura, Ambagollekumbura claimed by Idamegedara Sudu Banda, Ambagolletenna belonging to the Crown, the Ambagollekandura; on the west by the village limit of Digalleudagama, the village limit of Digallepallegama.

NOTE.—The following lots lying within the above boundaries are excluded from this part of the order, and their aggregate acreage of 9 acres 3 roods and 9 perches is not included in the acreage of 490 acres and 23 perches given above :—

Lot.	Name of Land.	Extent.	
		A.	R. P.
3	Moragollemahahena	1	2 26
30	Walawwewatta (P.P. 3,532/9,816)	1	1 30
46	Kandekumbura	1	0 8
47	Do.	0	0 8
47a	Do. (P.P. 3,511/9,737)	0	2 23
52	Ilukpelessearawa and Ilukpelessekumbura	3	1 6
53	Paddearawe <i>alias</i> Lunuwaranagahamada-arawa, T. P. 216,513	0	3 14
55	Wataliyadda	0	3 14
		9	3 9

**Order under Section 2 of "The Waste Lands Ordinances of 1897, 1899, 1900, and 1903," declaring Land to be Crown Property.**

In the matter of the lands commonly called or known as Ambakolakumbura, Gathawellakele, and Watahirawatta, situate in the village of Pattiyakumbura in the Kumbalwela korale of the Yatikinda division, in the Province of Uva, and of "The Waste Lands Ordinances of 1897, 1899, 1900, and 1903."

THE notice required by section 1 of "The Waste Lands Ordinances of 1897, 1899, 1900, and 1903," having been duly published in manner prescribed by that section in respect of the above-named land (*vide* Notice No. 2,385), and no claim having been made to the said land or to any interest therein within the period of three months from the date specified in the said notice, I, Herbert White, Government Agent of the Province of Uva, under and by virtue of the powers vested in me in that behalf by section 2 of the said Ordinances, do hereby on this Sixth day of July, 1906, order and declare that the said land, as more fully described herein below, situate in the village of Pattiyakumbura in the Kumbalwela korale of the Yatikinda division, in the Province of Uva, and shown as lots 10, 11, 14, and 15 in preliminary plan No. 7 and in the annexed certified tracings therefrom, and containing in extent 3 acres 1 rood and 27 perches, are the property of the Crown.

*Description of the Lands referred to.*

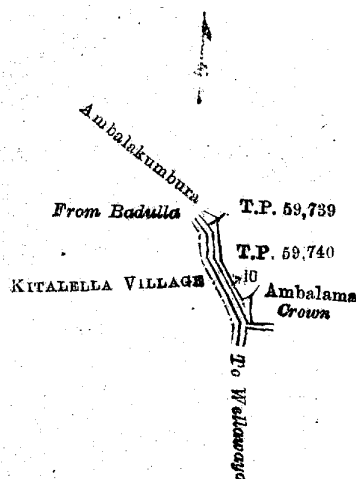
The following lots situated in the village of Pattiyakumbura in the Kumbalwela korale of the Yatikinda division, in the Province of Uva, as described in the annexed certified tracings:—

I.

Preliminary plan 7.

Lot.	Name of Land.	Extent.		
		A.	R.	P.
10	Ambakolakumbura	0	0	30

and bounded as follows: on the north by Ambakolakumbura (T. P. 59,739); on the east by T. P. 59,740



Scale of 8 Chains to Inch.

Situation: Pattiyakumbura village in Badulla District, Province of Uva.

Preliminary plan 7.

Lot.	Name of Land.	Extent.		
		A.	R.	P.
10	Ambakolakumbura	0	0	30

Field sheet M 12  
38—46

Surveyor-General's Office,  
Colombo, January 2, 1906.

J. B. M. RIDOT,  
for Surveyor-General.

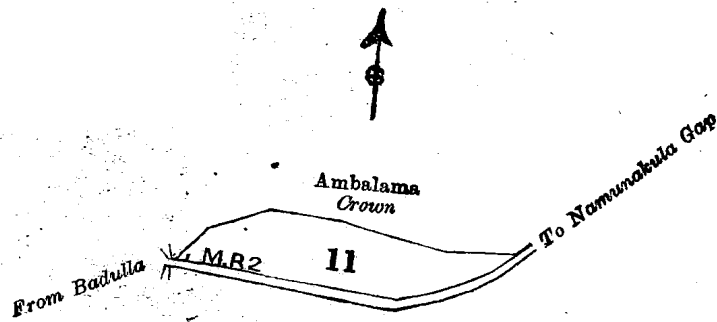
Ambalama belonging to the Crown; on the south by a road; on the west by the road from Wellawaya to Badulla (village limit of Kitalella).

II.

Preliminary plan 7.

Lot.	Name of Land.	Extent.		
		A.	R.	P.
11	Gathawellakele	2	3	24

and bounded as follows: on the north by Ambalama belonging to the Crown; on the east and south by the



Scale of 8 Chains to an Inch.

Situation : Pattiyakumbura village in Kumbalwela korale of Badulla District.  
Preliminary plan 7.

Lot.	Name of Land.	Extent. A. R. P.
11	Gathawollakale	2 3 24

Field sheet M <sup>12</sup> 38—46

Surveyor-General's Office,  
Colombo, December 11, 1905.

J. B. M. RIDOUT,  
for Surveyor-General.

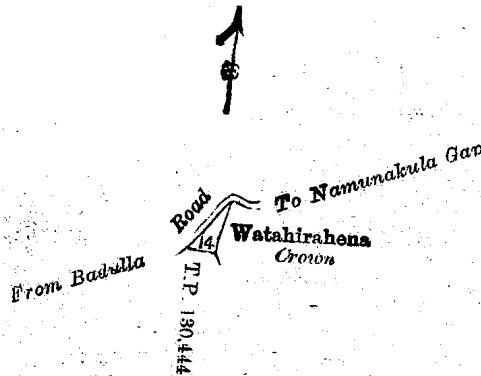
road from Namunukula gap to Badulla ; on the west by Ambalama belonging to the Crown.

III.

Preliminary plan 7.

Lot.	Name of Land.	Extent. A. R. P.
14	Watahirawatta	0 0 23

and bounded as follows : on the north by the road from Badulla to Namunukula gap ; on the east by Wata-



Scale of 8 Chains to an Inch

Situation : Pattiyakumbura village in Kumbalwela korale of Badulla District.  
Preliminary plan 7.

Lot.	Name of Land.	Extent. A. R. P.
14	Watahirawatta	0 0 23

Field sheet M <sup>12</sup> 38—46

Surveyor-General's Office,  
Colombo, December 11, 1905.

J. B. M. RIDOUT,  
for Surveyor-General.

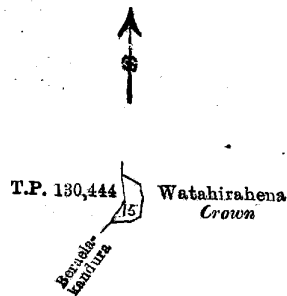
hirahena belonging to the Crown ; on the south by T. P. 130,444 ; on the west by the road from Badulla to Namunukula gap.

IV.

Preliminary plan 7.

Lot.	Name of Land.	Extent. A. R. P.
15	Watahirawatta	0 0 30

and bounded as follows : on the north, east, and south by Watahirahena belonging to the Crown ; on the



Scale of 8 Chains to an Inch.

Situation : Pattiyakumbura village in Kumbalwela korale of Badulla District.

Preliminary plan 7.

Lot.	Name of Land.	Extent. A. R. P.
15	Watahirawatta	0 0 30

Sheet M 12  
38-46Surveyor-General's Office,  
Colombo, December 11, 1905.J. B. M. RIDOUT,  
for Surveyor-General.

west by the Beraclakandura, T. P. 130,444.

The 6th day of July, 1906.  
Uva G. A. 2H. WHITE,  
Government Agent.

## PRELIMINARY NOTICES.

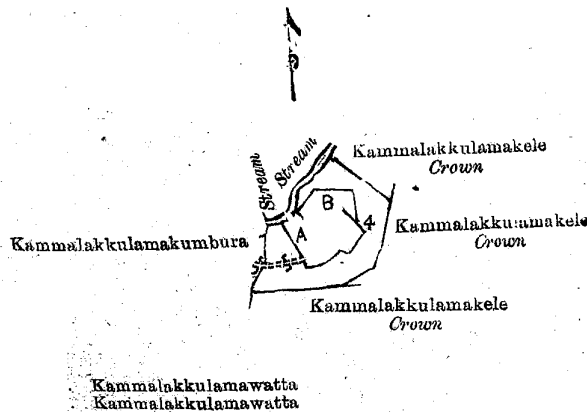
## Notice under "The Waste Lands Ordinances of 1897, 1899, 1900, and 1903."

TAKE notice, that unless within three months from the 24th day of August, 1906, the persons, if any, who claim any interest in the land hereinafter mentioned, make claim in person or in writing to the said land or to some interest therein to W. E. Wait, Esq., Special Officer appointed under section 28 of "The Waste Lands Ordinances, 1897, 1899, 1900, and 1903," at his office at Hill House, Mutwal, Colombo :

Such Special Officer, in pursuance of the powers vested in him by the said Ordinances, will declare by writing under his hand that the said land, to which no claim has been made, is the property of the Crown.

W. E. WAIT,  
Special Officer.*Description of the Land referred to.*

The land commonly called or known as Kammalakkulamatisbamba, situated in the village of Kammalakkulama, in the Ihawalawewu tulana of the Kende korale of the Nuwaragampalata, in the North-Central Province, containing in extent 1 acre 1 rood and 39 perches, shown as lot 4 in preliminary plan 250 and in the annexed certified tracing therefrom, and bounded as follows : on the north by a stream, Kammalakkulamakele belonging to the Crown ; on the east and south by Kammalakkulamakele belonging to the Crown ; on the west by Kammalakkulamakumbura (private), a stream, Kammalakkulamawatta (private).

Kammalakkulamawatta  
Kammalakkulamawatta

Scale of 8 Chains to an Inch.

Situation : Kammalakkulama village in Ihalawewu tulana of Kende korale.

Preliminary plan 250.

Lot.	Name of Land.	Extent.		
		A.	R.	P.
4	Kammalakkulamatisbamba	1	1	39

Sheet F 7—15<sup>9</sup>

Surveyor-General's Office,  
Colombo, July 25, 1906.  
2,517

C. MEADEN,  
for Surveyor-General.  
Anuradhapura S. O. 78—1906

**Notice under "The Waste Lands Ordinances of 1897, 1899, 1900, and 1903,"**

TAKE notice, that unless within three months from the 24th day of August, 1906, the persons, if any, who claim any interest in the lands hereinafter mentioned or in any one or more of such lands, or to some interest therein, make claim in person or in writing to the said lands or any of them, or to some interest therein, to W. E. Wait, Esq., Special Officer appointed under section 28 of "The Waste Lands Ordinances, 1897, 1899, 1900, and 1903," at his office at Hill House, Mutwal, Colombo :

Such Special Officer, in pursuance of the powers vested in him by the said Ordinances, will declare by writing under his hand that the said lands, or such of them as to which no claim has been made, are the property of the Crown.

W. E. WAIT,  
Special Officer.

*Description of the Lands referred to.*

The following lots situated in the village of Palukandewewa in the Ihalawewu tulana of the Kende korale of the Nuwaragampalata, in the North-Central Province, as described in the annexed certified tracing :—

Preliminary plan 159.

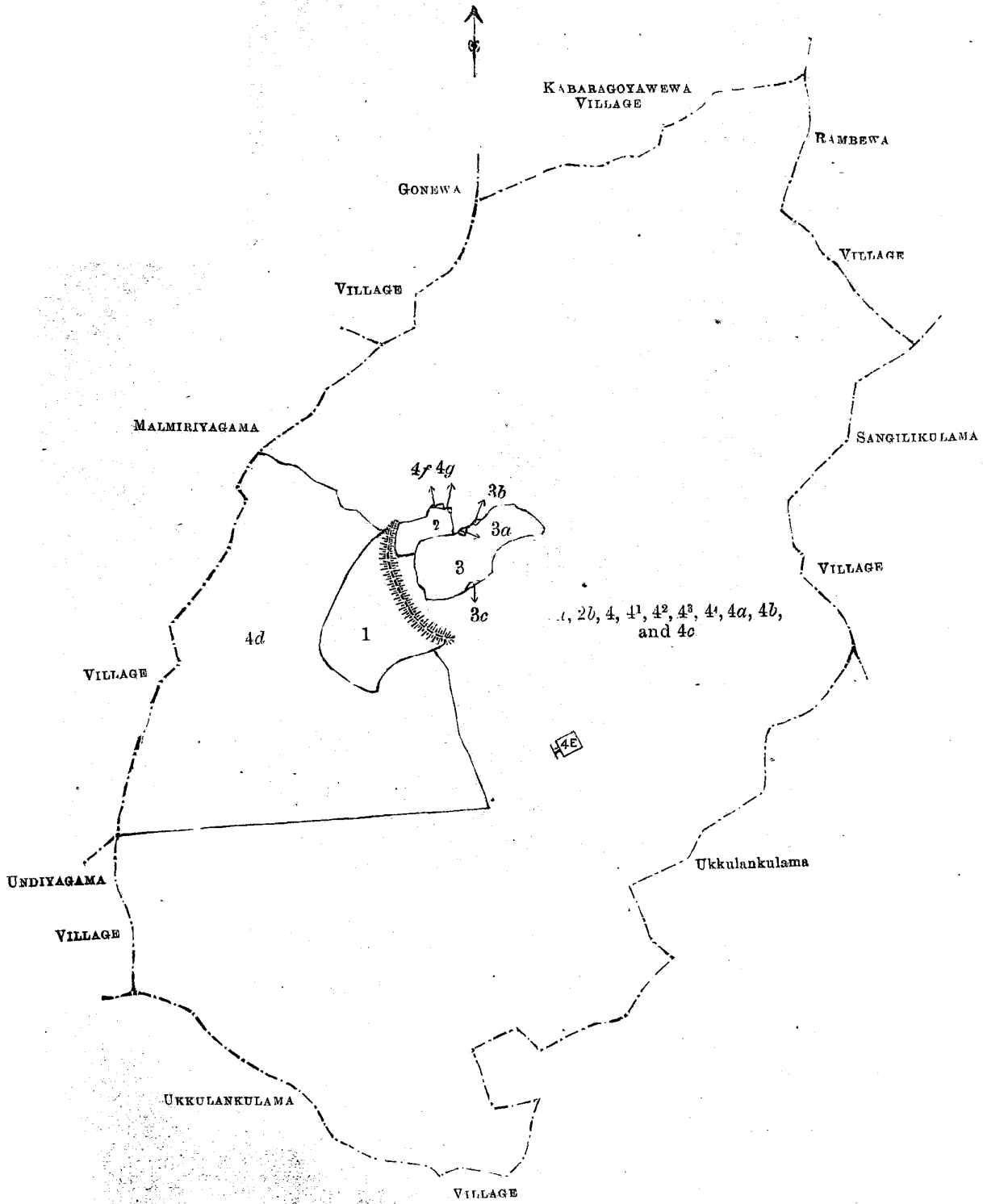
Lot.	Name of Land.	Extent.		
		A.	R.	P.
2a	Palukandewewatisbamba	0	1	20
2b	Do.	0	0	20
4 <sup>1</sup> / <sub>1</sub>	Palukandewewalanda	506	1	29
4/1	Wewa-addarakele	0	2	30
4/2	Do.	1	0	20
4/3	Palukandewewawelkatuwa	2	1	20
4/4	Palukandewewakatuwa	2	0	8
4a	Palukandewewalanda	2	3	35
4b	Palukandewewatisbamba	1	1	30
4c	Palukandewewapasbamba	0	1	12
		517	3	24

and bounded as follows : on the north by the village limit of Kabaragoyawewa ; on the east by the village limit of Rambewa, the village limit of Sangilikulama, the village limit of Ukkulankulama ; on the south by the village limit of Ukkulankulama ; on the west by the village limit of Undiyagama, the village limit of Malamiriyagama, the village limit of Gonewa.

NOTE.—The following lots lying within the above boundaries are excluded from this notice, and their aggregate acreage of 122 acres 3 roods and 30 perches is not included in the acreage of 517 acres 3 roods and 24 perches given above :—

Preliminary plan 159.

Lot.	Name of Land.	Extent.		
		A.	R.	P.
1	Palukandewewa	13	0	29
2	Palukandewewagankotuwa	2	0	35
3	Palukandewewakumbura (T. P. 87,100)	7	2	0
3a	Palukandewewakumbura	0	0	5
3b	Do.	0	0	6
3c	Do.	0	0	10
4d	Palukandewewahena	99	1	20
4e	Palukandewewaminipittaniya	0	1	32
4f	Palukandewewangoda	0	0	9
4g	Do.	0	0	4
		122	3	30



## Preliminary plan 159.

Situation : Palukandewewa village in Thalawewu tulana of Kende korale.

Lot.	Name of Land.	Extent.		
		A.	R.	P.
2a	Palukandewewa tisbamba	0	1	20
2b	Do.	0	0	20
4	Palukandewewalanda	506	1	29
4/1	Wewa-addarakele	0	2	30
4/2	Do.	1	0	20
4/3	Palukandewewawelkatuwa	2	1	20
4/4	Palukandewewakatuwa	2	0	8
4a	Palukandewewalanda	2	3	35
4b	Palukandewewatisbamba	1	1	30
4c	Palukandewewapasbamba	0	1	12
		517	3	24

*Lots excluded.*

1	Palukandewewa	13	0	29
2	Palukandewewagankotuwa	2	0	35
3	Palukandewewakumbura (T. P. 87,100)	7	2	0
3a	Palukandewewakumbura	0	0	5
3b	Do.	0	0	6
3c	Do.	0	0	10
4d	Palukandewewahena	99	1	20
4e	Palukandewewaminipittaniya	0	1	32
4f	Palukandewewagangoda	0	0	9
4g	Do.	0	0	4
		122	3	30

Sheets F <sup>4</sup> 23-31 and F <sup>4</sup> 39-47

Surveyor-General's Office,  
Colombo, July 31, 1906.  
2518

C. MEADEN,  
for Surveyor-General.  
Anuradhapura S. O. 79-1906

**Notice under "The Waste Lands Ordinances of 1897, 1899, 1900, and 1903."**

TAKE notice, that unless within three months from the 24th day of August, 1906, the persons, if any, who claim any interest in the lands hereinafter mentioned or in any one or more of such lands, or to some interest therein, make claim in person or in writing to the said lands or any of them, or to some interest therein, to W. E. Wait, Esq., Special Officer appointed under section 28 of "The Waste Lands Ordinances, 1897, 1899, 1900, and 1903," at his office at Hill House, Mutwal, Colombo :

Such Special Officer, in pursuance of the powers vested in him by the said Ordinances, will declare by writing under his hand that the said lands, or such of them as to which no claim has been made, are the property of the Crown.

W. E. WAIT,  
Special Officer.

*Description of the Lands referred to.*

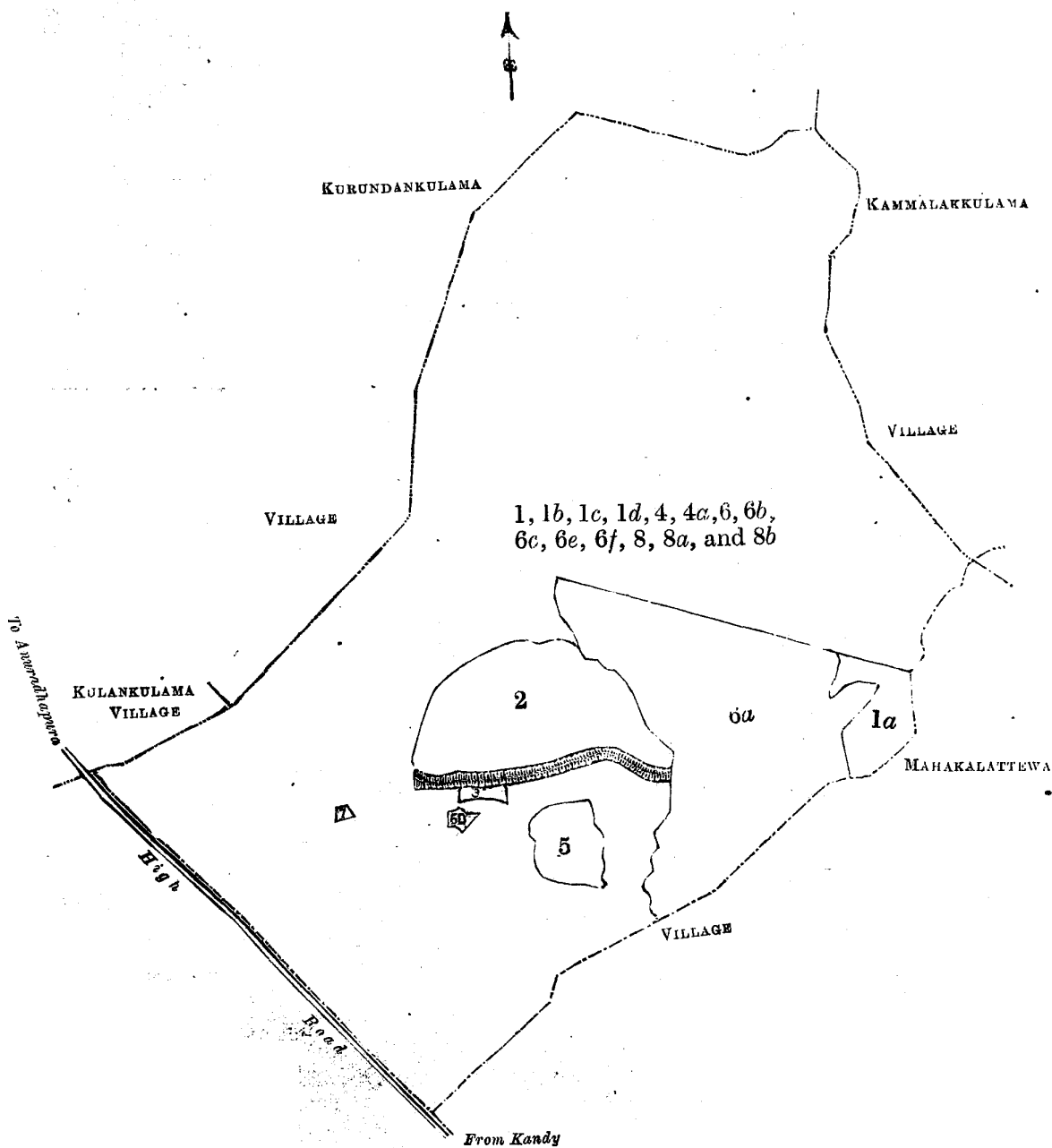
The following lots situated in the village of Bandiyalankulama in the Kandu tulana of the Kanadara korale of the Nuwaragampalata, in the North-Central Province, as described in the annexed certified tracing :—

Lot.	Name of Land.	Extent.		
		A.	R.	P.
1	Bandiyalankulamemukulana	262	3	10
1b	Do.	0	0	15
1c	Do.	1	0	0
1d	Do.	4	3	30
4	Bandiyalankulametisbamba	1	3	3
4a	Do.	0	0	13
6	Iriyagahahena, Attikkagahahena, Wewihalahena	76	0	0
6b	Iriyagahahena	0	1	34
6c	Do.	1	2	8
6e	Do.	1	2	30
6f	Do.	9	3	20
8	Mawatagawamukulana	3	2	30
8a	Do.	1	0	26
8b	Do.	4	1	26
		369	2	5

and bounded as follows : on the north by the village limit of Kurundankulama ; on the east by the village limit of Kammalakkulama ; on the south by the village limit of Mahakalattewa ; on the west by the high road from Kandy to Anuradhapura, the village limit of Kulankulama, the village limit of Kurundankulama.

NOTE.—The following lots lying within the above boundaries are excluded from this notice, and their aggregate acreage of 91 acres 3 roods and 21 perches is not included in the acreage of 369 acres 2 roods and 5 perches given above :—

Preliminary plan 249.			Extent.
Lot.	Name of Land.		A. R. P.
1a	Bandiyalankulamemukalana	.. ..	7 0 5
2	Bandiyalankulamewewa	.. ..	24 2 0
3	Siyambalagahawatta	.. ..	0 3 0
5	Bandiyalankulamewela	.. ..	5 1 38
6a	Iriyagahahena	.. ..	53 2 15
6d	Alutwatta	.. ..	0 1 28
7	Bandiyalankulama Kerakoppuwa	.. ..	0 0 15
			91 3 21



Scale of 16 Chains to an Inch.



Situation : Bandiyalankulama village in Kandu tulana of Kanadara korale.

Preliminary plan 249.

Lot.	Name of Land.	Extent.		
		A.	R.	P.
1	Bandiyalankulamemukulana	262	3	10
1b	Do.	0	0	15
1c	Do.	1	0	0
1d	Do.	4	3	30
4	Bandiyalankulametishamba	1	3	3
4a	Do.	0	0	13
6	Iriyagahahena, Attikkagahahena, Wewihalahena	76	0	0
6b	Iriyagahahena	0	1	34
6c	Do.	1	2	8
6e	Do.	1	2	30
6f	Do.	9	3	20
8	Mawatagawamukulana	3	2	30
8a	Do.	1	0	26
8b	Do.	4	1	26
		<b>369</b>	<b>2</b>	<b>5</b>

*Lots excluded.*

1a	Bandiyalankulamemukulana	7	0	5
2	Bandiyalankulamewewa	24	2	0
3	Siyambalagahawatta	0	3	0
5	Bandiyalankulamewela	5	1	38
6a	Iriyagahahena	53	2	15
6d	Alutwatta	0	1	28
7	Bandiyalankulama Kerakoppuwa	0	0	15
		<b>91</b>	<b>3</b>	<b>21</b>

Sheet F <sup>9</sup><sub>6-14</sub>

Surveyor-General's Office,  
Colombo, July 31, 1906.  
2,519

C. MEADEN,  
for Surveyor-General.  
Anuradhapura S.O. 80—1906

**Notice under "The Waste Lands Ordinances of 1897, 1899, 1900, and 1903,"**

TAKE notice, that unless within three months from the 24th day of August, 1906, the persons, if any, who claim any interest in the lands hereinafter mentioned or in any one or more of such lands, or to some interest therein, make claim in person or in writing to the said lands or any of them, or to some interest therein, to W. E. Wait, Esq., Special Officer appointed under section 28 of "The Waste Lands Ordinances, 1897, 1899, 1900, and 1903," at his office at Hill House, Mutwal, Colombo :

Such Special Officer, in pursuance of the powers vested in him by the said Ordinances, will declare by writing under his hand that the said lands, or such of them as to which no claim has been made, are the property of the Crown.

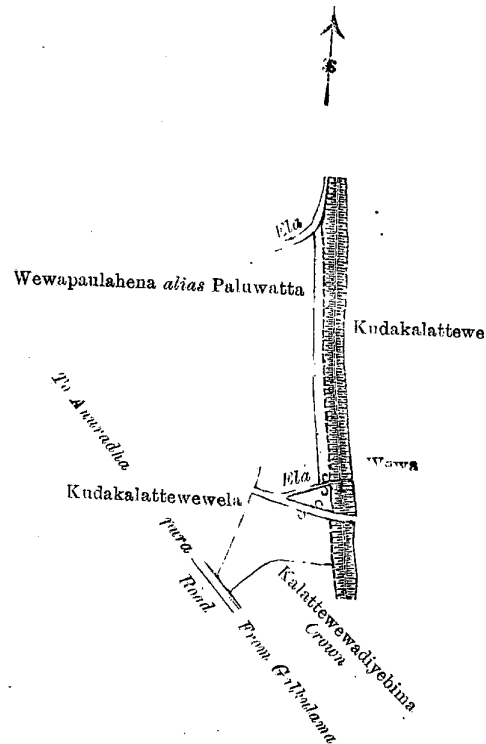
W. E. WAIT,  
Special Officer.

*Description of the Lands referred to.*

The following lots situated in the village of Kudakalattewa in the Kandu tulana of the Kanadara korale of the Nuwaragampalata, in the North-Central Province, as described in the annexed certified tracing:—

Lot.	Name of Land.	Extent.		
		A.	R.	P.
5a	Wewapahalahena	1	1	0
5b	Do.	0	2	28
5c	Do.	0	0	12
5d	Do.	0	0	5
		<b>2</b>	<b>0</b>	<b>5</b>

and bounded as follows : on the north by an ela ; on the east by the bund of the Kudakalattewewewa ; on the south by Kalattewewadiyebima, declared Crown, the road from Galkulama to Anuradhapura ; on the west by Kudakalattewewela claimed by Bulankulam Ratemahatmaya, an ela, Wewapaulahena *alias* Paluwatta claimed by Bulankulam Ratemahatmaya.



Scale of 8 Chains to an Inch.

Situation : Kudakalattewa village in Kandu tulana of Kanadara korale

Lot.	Preliminary plan 256.				Extent		
	Name of Land.				A.	R.	P.
5a	..	Wewapahalahena*	..	..	1	1	0
5b	..	Do.	..	..	0	2	28
5c	..	Do.	..	..	0	0	12
5d	..	Do.	..	..	0	0	5
					2	0	5

Surveyor-General's Office,  
Colombo, July 31, 1906.Sheet F 9  
6—14C. MEADEN,  
for Surveyor-General.  
Anuradhapura S. O. 81—1906

3520

**Notice under "The Waste Lands Ordinances of 1897, 1899, 1900, and 1903."**

TAKE notice, that unless within three months from the 24th day of August, 1906, the persons, if any, who claim any interest in the lands hereinafter mentioned or in any one or more of such lands, or to some interest therein, make claim in person or in writing to the said lands or any of them, or to some interest therein, to W. E. Wait, Esq., Special Officer appointed under section 28 of "The Waste Lands Ordinances, 1897, 1899, 1900, and 1903," at his office at Hill House, Mutwal, Colombo :

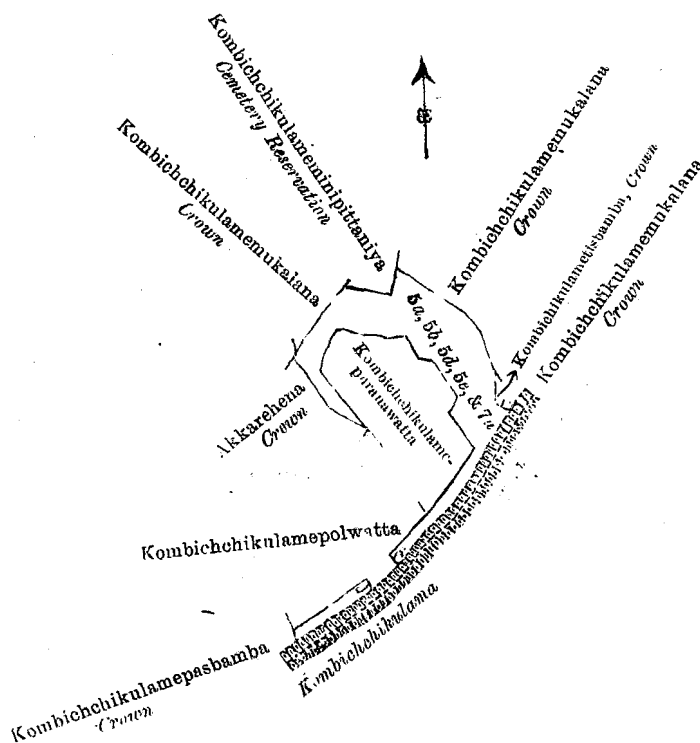
Such Special Officer, in pursuance of the powers vested in him by the said Ordinances, will declare by writing under his hand that the said lands, or such of them as to which no claim has been made, are the property of the Crown.

W. E. WAIT,  
Special Officer.*Description of the Lands referred to.*

The following lots situated in the village of Kombichchikulama in the Kandu tulana of the Kanadara korale of the Nuwaragampalata, in the North-Central Province, as described in the annexed certified tracing :—

Lot.	Preliminary plan 258.				Extent.		
	Name of Land.				A.	R.	P.
5a	..	Kombichchikulametisbamba	..	..	2	0	8
5b	..	Kombichchikulamepasbamba	..	..	0	1	0
5d	..	Kombichchikulamemukulana	..	..	0	0	29
5e	..	Do.	..	..	0	0	12
7a	..	Kombichchikulamepasbamba	..	..	0	1	2
					2	3	11

and bounded as follows : on the north by Kombichchikulamemukulana declared Crown, Kombichchikulame-minipittaniya cemetery reservation ; on the east by Kombichchikulamemukulana declared Crown, Kombichchikulametisbamba declared Crown, Kombichchikulamamukulana declared Crown ; on the south by the bund of the Kombichchikulama tank ; on the west by Kombichchikulamepasbamba declared Crown, Kombichchikulamapolwatta claimed by Seena Mana Cader Mohideen and others. Kombichchikulamepurawatta belonging to the villagers of Kombichchikulama, Akkarahena declared Crown.



Scale of 8 Chains to an Inch.

Situation : Kombichchikulama village in Kandu tulana of Kanadara korale.

Preliminary plan 258.

Lot.	Name of Land.	Extent.	
		A.	R. P.
5a	Kombichchikulametisbamba	2	0 8
5b	Kombichchikulamepasbamba	0	1 0
5d	Kombichchikulamemukulana	0	0 29
5e	Do.	0	0 12
7a	Kombichchikulamepasbamba	0	1 2
		<b>2</b>	<b>3 11</b>

Sheet F <sup>9</sup> 4-12

Surveyor-General's Office,  
Colombo, July 31, 1906  
2,521

C. MEADEN,  
for Surveyor-General.  
Anuradhapura S. O. 82-1906

**Notice under "The Waste Lands Ordinances of 1897, 1899, 1900, and 1903."**

TAKE notice, that unless within three months from the 24th day of August, 1906, the persons if any, who claim any interest in the lands hereinafter mentioned, or in any one or more of such lands, make claim in person or in writing to the said lands or any of them, or to some interest therein, to W. E. Wait Esq., Special Officer appointed under section 28 of "The Waste Lands Ordinances, 1897, 1899, 1900, and 1903," at his office at Hill House, Mutwal, Colombo :

Such Special Officer, in pursuance of the powers vested in him by the said Ordinances, will declare by writing under his hand that the said lands, or such of them as to which no claim has been made, are the property of the Crown.

W. E. WAIT,  
Special Officer.

*Description of the Lands referred to.*

The following lots situated in the village of Ichchankulama in the Kandu tulana of the Kanadara korale of the Nuwaragampalata, in the North-Central Province, as described in the annexed certified tracing :—

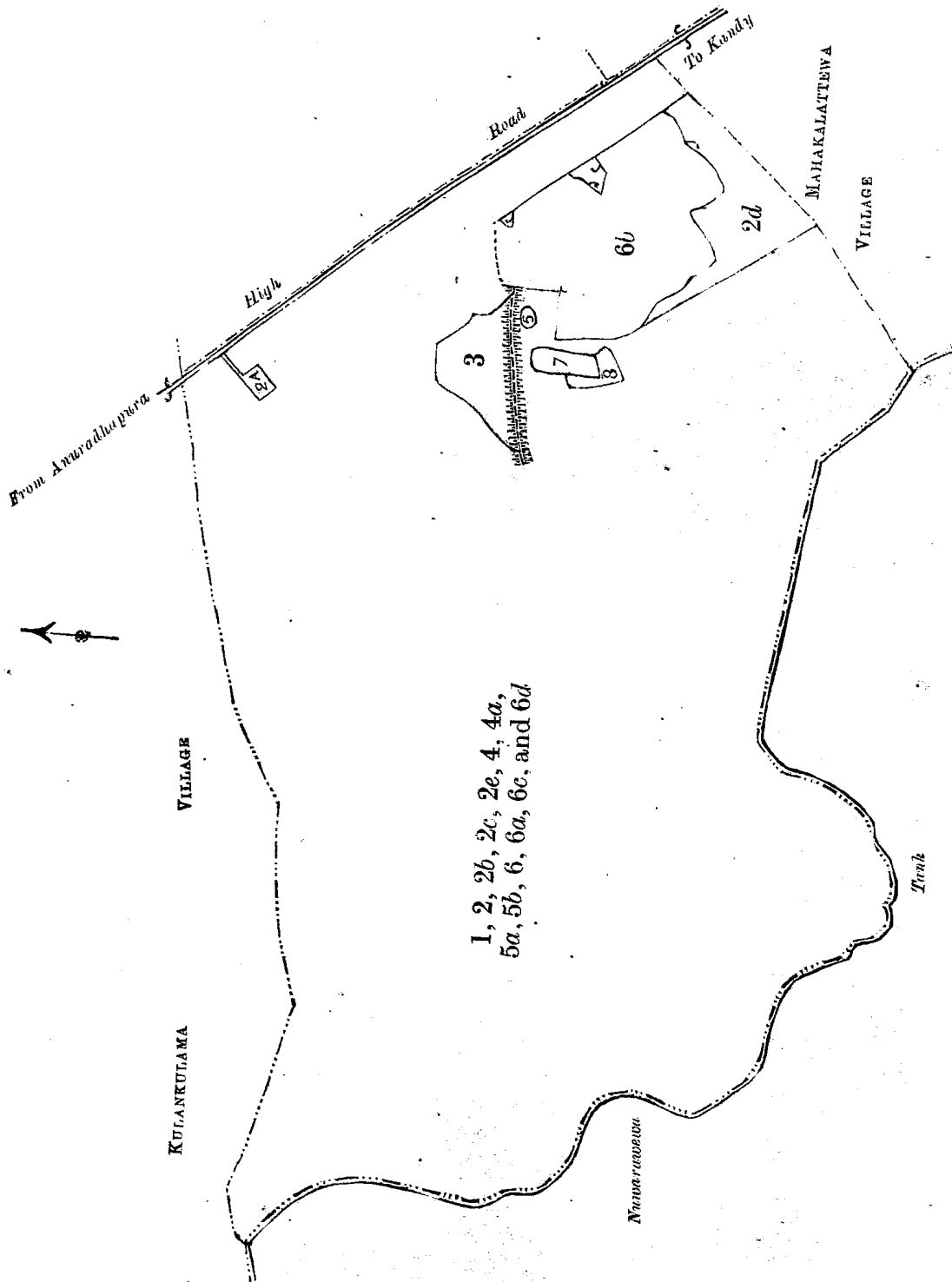
Lot.	Name of Land.	Extent.		
		A.	R.	P.
1	Galyaya	11	3	0
2	Ichchankulamemukulana	403	0	7
2b	Do.	14	2	6
2c	Do.	3	0	10
2e	Do.	0	1	0
4	Mailagahayaya	11	2	11
4a	Do.	0	0	9
5a	Ichchankulametisbamba	0	2	8
5b	Ichchankulamepasbamba	0	0	8
6	Kiriyagahayaya and Kongahayaya	5	0	15
6a	Kiriyagahahena	0	3	15
6c	Do.	7	1	0
6d	Do.	0	3	24
		458	3	33

and bounded as follows : on the north by the village limit of Kulankulama ; on the east by the high road from Anuradhapura to Kandy ; on the south by the village limit of Mahakalattewa, the Nuwarawewa tank ; on the west by the Nuwarawewa tank.

NOTE.—The following lots lying within the above boundaries are excluded from this notice, and their aggregate acreage of 48 acres 1 rood and 22 perches is not included in the acreage of 458 acres 3 roods and 33 perches given above :—

Lot.	Name of Land.	Extent.		
		A.	R.	P.
2a	Ichchankulameminipittaniya	0	2	0
2d	Ichchankulamemukulana	12	0	22
3	Ichchankulamewewa	5	2	30
5	Ichchankulamegangoda	0	0	19
6b	Kiriyagahahena	27	3	1
7	Palugaskumbura	1	1	0
8	Do.	0	3	30
		48	1	22

[For Tracing see page 809.]



Scale of 16 Chains to an Inch.

Situation: Ichchankulam village in Kandu tulana of Kanadara korale.

Lot.	Name of Land.	Extent.		
		A.	R.	P.
Preliminary plan 255.				
1	Galyaya	11	3	0
2	Ichchankulamemukalana	403	0	7
2b	Do.	14	2	6
2c	Do.	3	0	10
2e	Do.	0	1	0
4	Mailagahayaya	11	2	11
4a	Do.	0	0	9
5a	Ichchankulametisbamba	0	2	8
5b	Ichchankulamepasbamba	0	0	8
6	Kiryagahayaya and Kongahayaya	5	0	15
6a	Kiryagahahena	0	3	15
6c	Do.	7	1	0
6d	Do.	0	3	24
		458 3 33		
<i>Lots excluded.</i>				
2a	Ichchankulameminipittaniya	0	2	0
2d	Ichchankulamemukalana	12	0	22
3	Ichchankulamewewa	5	2	30
5	Ichchankulamegangoda	0	0	19
6b	Kiryagahahena	27	3	1
7	Palugaskumbura	1	1	0
8	Do.	0	3	30
		48 1 22		

Sheet F <sup>9</sup><sub>5-15</sub> and F <sup>9</sup><sub>6-14</sub>

Surveyor-General's Office,  
Colombo, August 3, 1906.  
2,522

C. MEADEN,  
for Surveyor-General  
Anuradhapura S. O. 83—1906