

Ceylon Government Gazette

Published by Authority.

No. 6,139—FRIDAY, AUGUST 31, 1906.

PART I.—General: Minutes, Proclamations, Appointments, and General Government Notifications.
PART II.—Legal and Judicial.

PART III.—Provincial Administration.
PART IV.—Land Settlement.
PART V.—Mercantile, Marine, Municipal, Local, &c.

Separate paging is given to each Part in order that it may be filed separately.

Part IV.—Land Settlement.

	PAGE		PAGE
Final Orders	811	Preliminary Notices	829

FINAL ORDERS.

Order under Section 2 of "The Waste Lands Ordinances of 1897, 1899, 1900, and 1903," declaring Lands to be Crown Property.

In the matter of the lands commonly called or known as Weeragahahena, Palugahahena, Kadurugasdamanalandukele, Welkatuwa, Ratmalelandukele, Kadurugasdamanatisbamba, Karudugasdamanapashbamba, situate in the village of Kadurugasdamana in the Pahalawewu tulana of the Kende korale of the Nuwaragampalata, in the North-Central Province, and of "The Waste Lands Ordinances of 1897, 1899, 1900, and 1903."

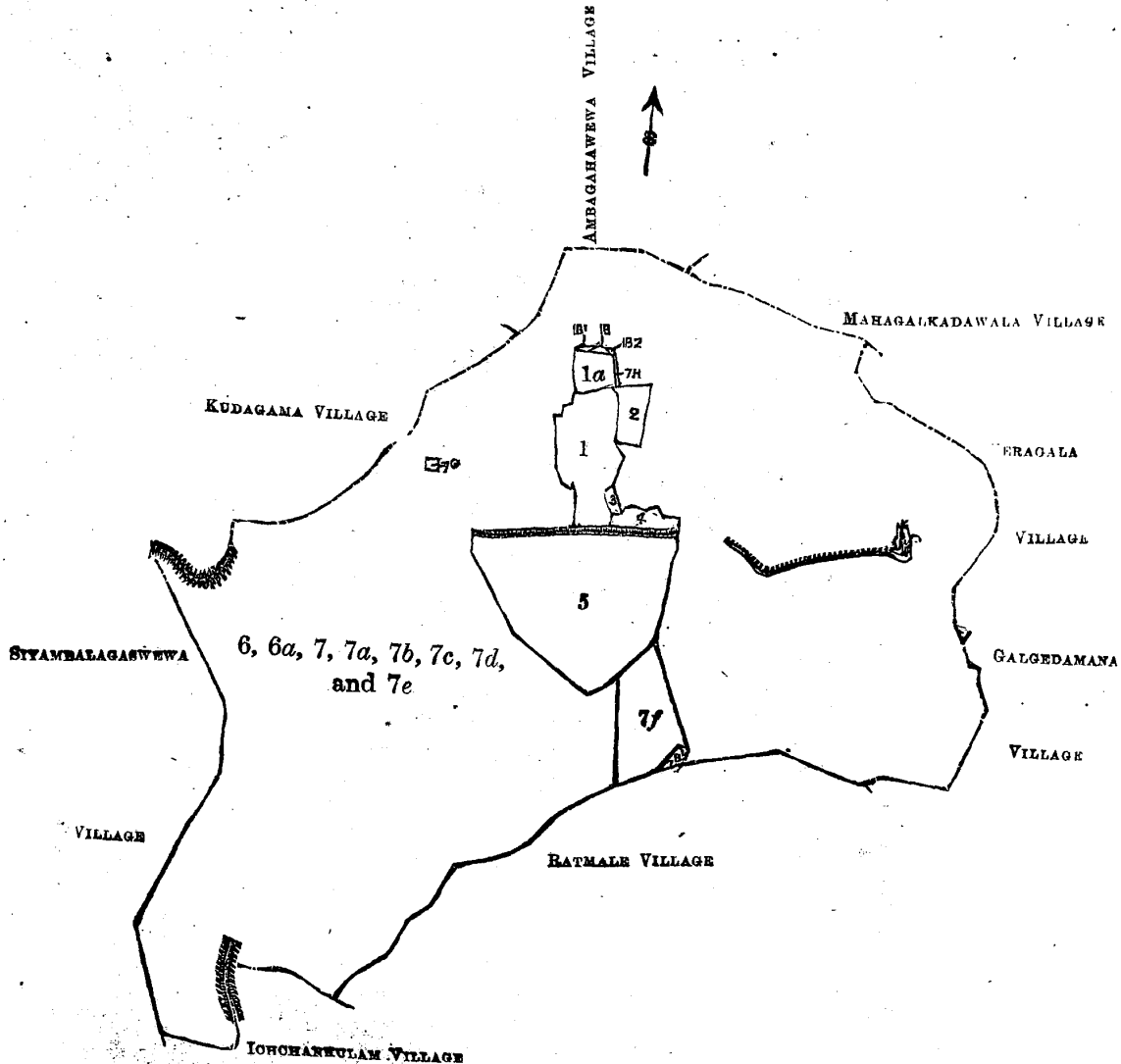
THE notice required by section 1 of "The Waste Lands Ordinances of 1897, 1899, 1900, and 1903," having been duly published in manner prescribed by that section in respect of the above-named lands (*vide* Notice No. 2,382), and no claim having been made to the said lands or to any interest therein within the period of three months from the date specified in the said notice, I, Walter Ernest Wait, Special Officer appointed under section 28 of the said Ordinances, under and by virtue of the powers vested in me in that behalf by section 2 of the said Ordinances, do hereby on this 14th day of June, 1906, order and declare that the said lands, as more fully described herein below, situate in the village of Kadurugasdamana in the Pahalawewu tulana of the Kende korale of the Nuwaragampalata, in the North-Central Province, and shown as lots 6, 6a, 7, 7a, 7b, 7c, 7d, 7e in preliminary plan 133 and in the annexed certified tracing therefrom, and containing in extent 1,256 acres 1 rood and 4 perches, are the property of the Crown.

Description of the Lands referred to.

The following lots situated in the village of Kadurugasdamana in the Pahalawewu tulana of the Kende korale of the Nuwaragampalata, in the North-Central Province, as described in the annexed certified tracing :—
Preliminary plan 133.

Lot.	Name of Land.	Extent.		
		A.	R.	P.
6	Weeragahahena	9	1	10
6a	Palugahahena	8	3	20
7	Kadurugasdamanalandukele	1,186	0	7
7a	Welkatuwa	4	0	20
7b	Ratmalelandukele	38	2	35
7c	Kadurugasdamanalandukele	5	2	1
7d	Kadurugasdamanatisbamba	2	1	5
7e	Kadurugasnamanapashamba	1	1	26
		1,256	1	4

and bounded as follows : on the north by the village limit of Kudagama, the village limit of Ambagahawewa, the village limit of Mahagalkadawala of the Kende korale ; on the east by the village limit of Weragala, the



Scale of 32 Chains to an Inch.

Tenement List.

Situation: Kadurugasdamana village in Ithalawewu tulana of Kende korale.

Preliminary plan 133.

Lot.	Name of Land.	Extent.		
		A.	R.	P.
6	Weeragahahena	9	1	10
6a	Palugahahena	8	3	20
7	Kadurugasdamanalandukele	1,186	0	7
7a	Welkatuwa	4	0	20
7b	Ratmalelandukele	38	2	35
7c	Kadurugasdamanalandukele	5	2	1
7d	Kadurugasdamanatisbamba	2	1	5
7e	Kadurugasdamanapaspamba	1	1	26
		1,256	1	4

Lots excluded.

1	Mahawela	24	3	34
1a	Do. (T.P. 169,487)	6	1	33
1b	Do. (T.P. 216,269)	0	0	31
1b1	Do.	0	0	12
1b2	Do.	0	0	10
2	Alutkotuwa (T.P. 192,584)	6	0	38
3	Dambagahawatta	1	0	10
4	Palugahawatta	4	2	5
5	Kadurugasdamanawewa	85	0	15
7b1	Ratmalelandukele	0	3	5
7f	Kadurugasdamanalanda	23	3	35
7g	Do.	0	2	1
7h	Do. (T.P. 216,270)	0	0	35
		154	0	24

Sheets F⁴ 5-13, F⁴ 6-14, & F⁴ 21-28Surveyor-General's Office,
Colombo, February 27, 1906.J. B. M. RIDOUT,
for Surveyor-General.

village limit of Galgedamana; on the south by the village limit of Galgedamana, the village limit of Ratmale, the village limit of Ichchankulama; on the west by the village limit of Siyambalagaswewa.

NOTE.—The following lots lying within the above boundaries are excluded from this order, and their aggregate acreage of 154 acres and 24 perches is not included in the acreage of 1,256 acres 1 rood and 4 perches given above:—

Preliminary plan 133.

Lot.	Name of Land.	Extent.		
		A.	R.	P.
1	Mahawela	24	3	34
1a	Do. (T.P. 169,487)	6	1	33
1b	Do. (T.P. 216,269)	0	0	31
1b1	Do.	0	0	12
1b2	Do.	0	0	10
2	Alutkotuwa (T.P. 192,584)	6	0	38
3	Dambagahawatta	1	0	10
4	Palugahawatta	4	2	5
5	Kadurugasdamanawewa	85	0	15
7b1	Ratmalelandukele	0	3	5
7f	Kadurugasdamanalanda	23	3	35
7g	Do.	0	2	1
7h	Do. (T.P. 216,270)	0	0	35
		154	0	24

The 14th day of June, 1906.
Anuradhapura S. O. 307W. E. WAIT,
Special Officer.

**Order under Section 4, Sub-section (1), of "The Waste Lands Ordinances of 1897, 1899, 1900, and 1903,"
declaring Lands to be Crown Property.**

In the matter of the lands commonly called or known as Wirappudikulamahena, Wirappudikulamamukalana, and Wewihalahena, situate in the village of Wirappudikulama in the Nachcha tulana of the Ulagalla korale of the Hurulupalata, in the North-Central Province, and of "The Waste Lands Ordinances of 1897, 1899, 1900, and 1903."

WHEREAS in pursuance of section 1 of the said Ordinances it was duly notified on the Third day of November, One thousand Nine hundred and Five, that if no claim to the lands commonly called or known as Wirappudikulamahena, Wirappudikulamamukalana, and Wewihalahena, situate in the village of Wirappudikulama in the Nachcha tulana of the Ulagalla korale of the Hurulupalata, in the North-Central Province, containing in extent 311 acres 2 roods and 36 perches, and shown as lots 2, 3, 5, and 6 in preliminary plan No. 400 and in the annexed certified tracing therefrom, was made to the Special Officer appointed under section 28 of the said Ordinances, within the period of three months from the date specified in such notice, such lands would be deemed the property of the Crown and dealt with on account of the Crown (*vide* Notice 2,336):

And whereas (1) Uduman Umaru, (2) Madar Kapudayar, (3) Vavukkandu Alitamby, Vel-vidano, (4) Ana Aliudunan, (5) Achchikando Marikar Alitamby Lebbe, Vel-vidano, (6) Kappaitamby Warusa, (7) Muttkandu Seeni Muttu, and (8) Kattayar Sevotta Umma, all of Nachchaduwa, made claim thereto; and whereas the said claimants have withdrawn their claims to the said lands, as more fully described herein below, I, Walter Ernest Wait, Special Officer appointed under section 28 of the said Ordinances, under and by virtue of the powers vested in me in that behalf by section 4 of the said Ordinances, do hereby on this 28th day of June, 1906, order and declare, under section 4, sub-section (1), of the said Ordinances, that the said lands, as more fully described herein below, are the property of the Crown.

Description of the Lands referred to.

The following lots situated in the village of Wirappudikulama in the Nachcha tulana of the Ulagalla korale of the Hurulupalata, in the North-Central Province, as described in the annexed certified tracing:—
Preliminary plan 400.

Lot.	Name of Land.	Extent.	
		A.	R. P.
2	Wirappudikulamahena	101	3 26
3	Wirappudikulamamukalana	127	1 7
5	Wewihalamukalana	2	0 38
6	Wirappudikulamahena	80	1 5
		<u>311</u>	<u>2 36</u>

and bounded as follows: on the north and east by the village limit of Kusawa; on the south by the village limit of Kunchikulama, the village limit of Wellanudawa; on the west by the village limit of Hammillakulama.

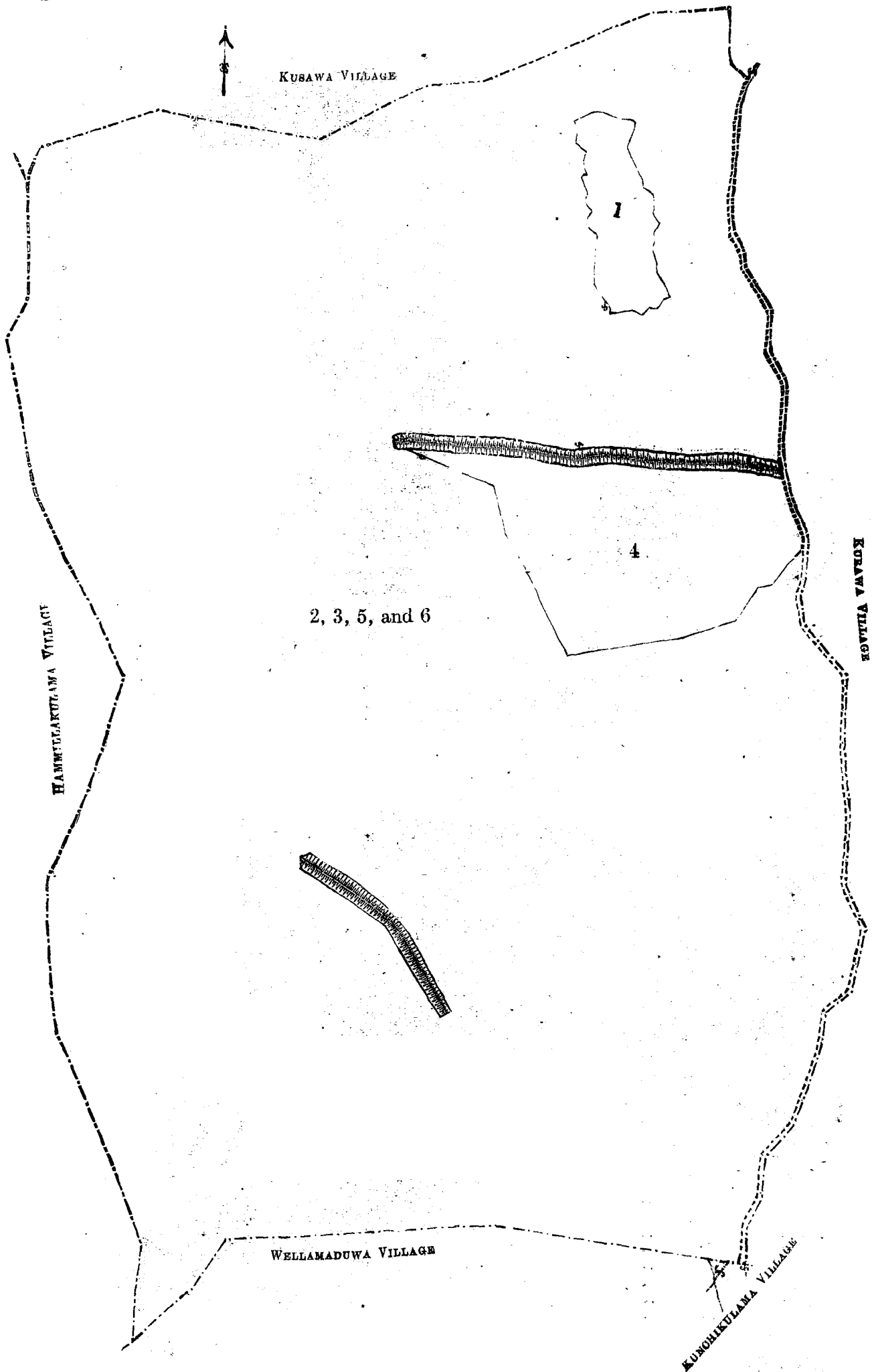
NOTE.—The following lots lying within the above boundaries are excluded from this order, and their aggregate acreage of 23 acres 3 roods and 31 perches is not included in the acreage of 311 acres 2 roods and 36 perches given above:—

Lot.	Name of Land.	Extent.	
		A.	R. P.
1	Wirappudikulamawela	4	2 20
4	Wirappudikulamawewa	19	1 11
		<u>23</u>	<u>3 31</u>

The 28th day of June, 1906.

W. E. WAIT,
Special Officer.

[For Tracing see page 815.]



Scale of 8 Chains to an Inch.

Tenement List.

Situation: Wirappudikulama village in Anuradhapura District of Ulagalla korale, North-Central Province.

Preliminary plan 400.

Lot.	Name of Land.	Extent.		
		A.	R.	P.
2	Wirappudikulamahena	101	3	26
3	Wirappudikulamamukalana	127	1	7
5	Wewihalamukalana	2	0	38
6	Wirappudikulamahena	80	1	5
		311	2	36

Lots excluded.

1	Wirappudikulamawela	4	2	20
4	Wirappudikulamawewa	19	1	11
		23	3	31

Surveyor-General's Office,
Colombo, October 6, 1905.
Aduradhapura S. O. 308

Sheets F 9
55-63 and F 14
7-15

J. B. M. RIDOUT,
for Surveyor-General.

Order under Section 2 of "The Waste Lands Ordinances of 1897, 1899, 1900, and 1903," declaring Lands to be Crown Property.

In the matter of the lands commonly called or known as Hittigalamukalana, Mahahena, Mahahena *alias* Pasbamba, Mahahene Pasbamba, Weraghamukalana, Pandiyankadawalatisbamba, Pandiyankadawalapasbamba, Yathuruwalagawapittaniya, Wiraghamukalana, situate in the village of Pandiyankadawala in the Ihalawewu tulana of the Kende korale of the Nuwaragampalata, in the North-Central Province, and of "The Waste Lands Ordinances of 1897, 1899, 1900, and 1903."

THE notice required by section 1 of "The Waste Lands Ordinances of 1897, 1899, 1900, and 1903," having been duly published in manner prescribed by that section in respect of the above-named lands (*vide* Notice No. 2,417), and no claim having been made to the said lands or to any interest therein within the period of three months from the date specified in the said notice, I, Walter Ernest Wait, Special Officer appointed under section 28 of the said Ordinances, under and by virtue of the powers vested in me in that behalf by section 2 of the said Ordinances, do hereby on this 24th day of July, 1906, order and declare that the said lands, as more fully described herein below, situate in the village of Pandiyankadawala in the Ihalawewu tulana of the Kende korale of the Nuwaragampalata, in the North-Central Province, and shown as lots 1, 2, 2a, 2e, 2f, 2g, 2i, 3, 4, 5, 7, 7c, 8a, 8b, 8c, 8d, 8e, 8f, 8g, 8h, 8i, 9a, 9b, 10a, 10c, 10d, 10e, 10f, 11, 11a, 12, 14 in preliminary plan No. 147 and in the annexed certified tracing therefrom, and containing in extent 2,110 acres and 3 roods, are the property of the Crown.

Description of the Lands referred to.

The following lots situated in the village of Pandiyankadawala in the Ihalawewu tulana of the Kende korale of the Nuwaragampalata, in the North-Central Province, as described in the annexed certified tracing:—

Preliminary plan 147.

Lot.	Name of Land.	Extent.		
		A.	R.	P.
1	Hittigalamukalana	93	2	4
2	Mahahena	1,839	0	23
2a	Do.	5	0	21
2e	Do.	5	3	20
2f	Mahahena <i>alias</i> Pasbamba	0	2	0
2g	Mahahena	4	2	10
2i	Mahahene Pasbamba	0	2	30
3	Weraghamukalana	121	2	1
4	Do.	8	0	8
5	Do.	5	2	19
7	Pandiyankadawalatisbamba	6	1	33
7c	Pandiyankadawalapasbamba	0	2	6
8a	Do.	0	0	20
8b	Do.	0	0	25
8c	Pandiyankadawalatisbamba	0	1	0
8d	Do.	0	0	4
8e	Do.	0	0	4
8f	Do.	0	0	4
8g	Do.	0	0	10
8h	Do.	0	0	3
8i	Do.	0	0	4

Lot.	Name of Land.	Extent.	
		A.	R. P.
9a	Yathuruwalagawapittaniya	0	3 14
9b	Do.	2	2 22
10a	Pandiyankadawalapasbamba	0	1 0
10c	Yathuruwalagawapittaniya	0	2
10d	Pandiyankadawalapasbamba	0	0 5
10e	Do.	0	0 2
10f	Do.	0	0 2
11	Pandiyankadawalatisabmba	2	1 20
11a	Pandiyankadawalapasbamba	0	2 24
12	Wiragahamukalana	5	1 32
14	Do.	6	0 28
		2,110	3 0

and bounded as follows : on the north by the village limit of Puwarasankulama, the village limit of Paragoda-diwalwewa ; on the east by the village limit of Parasangahawewa, the village limit of Ichchankulama, the village limit of Buddhannagama, the village limit of Pahalagama ; on the south by the village limit of Kopakulama ; on the west by the Malwatu-oya.

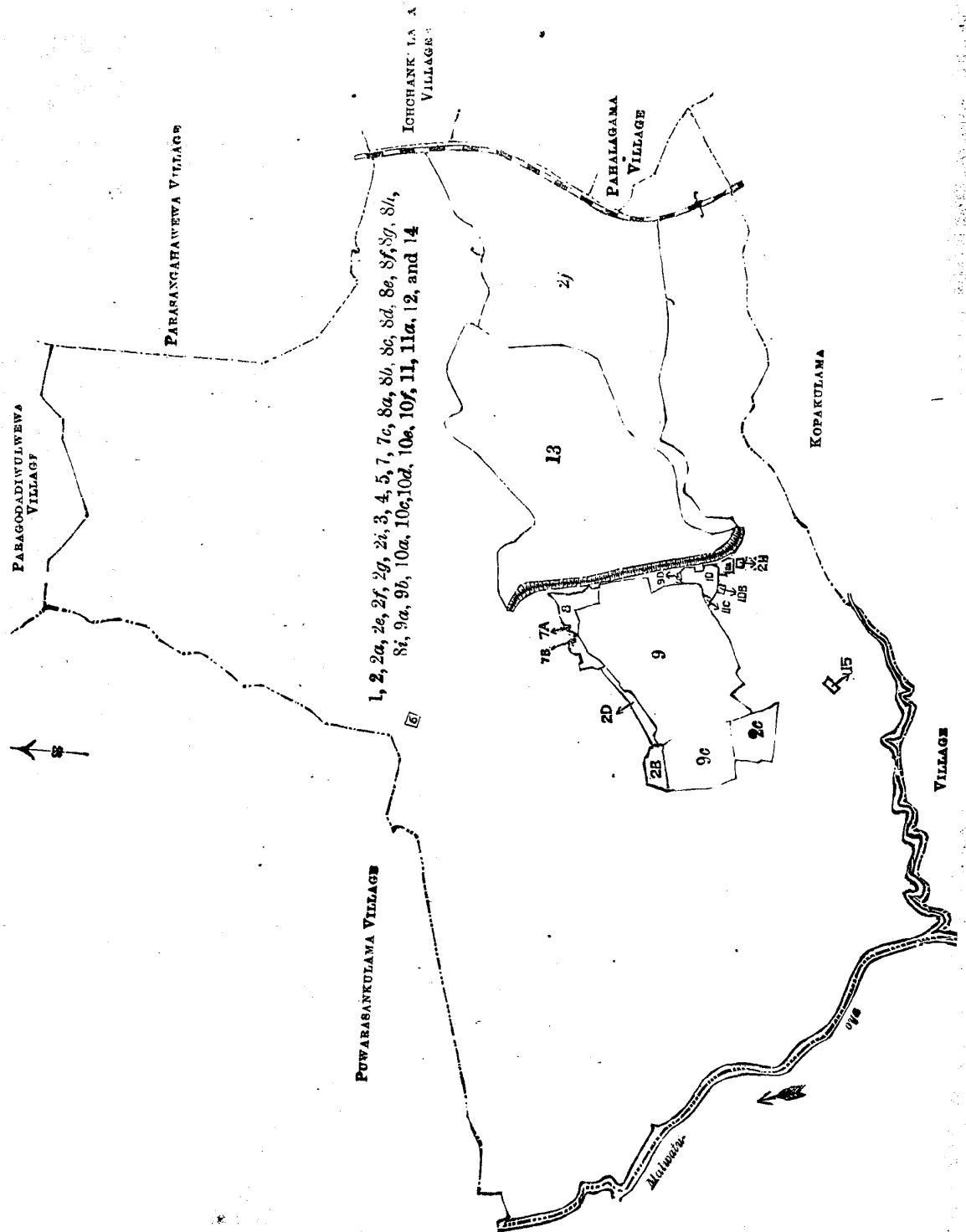
NOTE.—The following lots lying within the above boundaries are excluded from this order, and their aggregate acreage of 550 acres 3 roods and 2 perches is not included in the acreage of 2,110 acres and 3 roods given above :—

Lot.	Name of Land.	Extent.	
		A.	R. P.
2b	T.P. 213,120	4	2 1
2c	WiHenkatuwa (P.P. 2,119/6,344)	11	0 22
2d	Mahahenekumbura	2	1 0
2h	Pandiyankadawalekade	0	0 12
2j	Mahahena	194	0 20
6	Pandiyankadawalasohona	0	2 19
7a	Epitawatta	0	0 10
7b	Do.	0	0 4
8	Do.	8	2 15
9	Mahawela	91	1 15
9c	T.P. 154,227	19	3 31
9d	Bogahawatta	0	0 4
10	Do.	3	3 0
10b	Alutwatta	0	0 34
11b	Bogahawatta	0	1 20
11c	Do.	0	1 4
13	Pandiyankadawalawewa	213	0 17
15	Pandiyankadawalasohona	0	1 14
		550	3 2

July 24, 1906.

W. E. WAIT,
Special Officer

[For Tracing see page 818.]



Tenement List.

Situation: Pandiankadawala village in Ihalawewu tulana of Kende korale.

Preliminary plan 147.

Lot.	Name of Land.	Extent.		
		A.	R.	P.
1	Hittigalamukalana	93	2	4
2	Mahahena	1,839	0	23
2a	Do.	5	0	21
2e	Do.	5	3	20
2f	Mahahena <i>alias</i> Pasbamba	0	2	0
2g	Mahahene	4	2	10
2i	Mahahene Pasbamba	0	2	30
3	Weraghamukalana	121	2	1
4	Do.	8	0	8
5	Do.	5	2	19
7	Pandiyankadawalatisbamba	6	1	33
7c	Pandiyankadawalapasbamba	0	2	6
8a	Do.	0	0	20
8b	Do.	0	0	25
8c	Pandiyankadawalatisbamba	0	1	0
8d	Do.	0	0	4
8e	Do.	0	0	4
8f	Do.	0	0	4
8g	Do.	0	0	10
8h	Do.	0	0	3
8i	Do.	0	0	4
9a	Yathuruwalagawapittaniya	0	3	14
9b	Do.	2	2	22
10a	Pandiyankadawalapasbamba	0	1	0
10c	Yathuruwalagawapittaniya	0	0	2
10d	Pandiyankadawalapasbamba	0	0	5
10e	Do.	0	0	2
10f	Do.	0	0	2
11	Pandiyankadawalatisbamba	2	1	20
11a	Pandiyankadawalapasbamba	0	2	24
12	Wiraghamukalana	5	1	32
14	Do.	6	0	28
		2,110	3	0

Lots excluded.

2b	T.P. 213,120	4	2	1
2c	Wihenkatuwa (P.P. 2,119/6,344)	11	0	22
2d	Mahahenekumbura	2	1	0
2h	Pandiyankadawalekade	0	0	12
2j	Mahahena	194	0	20
6	Pandiyankadawalasohona	0	2	19
7a	Epitawatta	0	0	10
7b	Do.	0	0	4
8	Do.	8	2	15
9	Mahawela	91	1	15
9c	T.P. 154,227	19	3	31
9d	Bogahawatta	0	0	4
10	Do.	3	3	0
10b	Alutwatta	0	0	34
11b	Bogahawatta	0	1	20
11c	Do.	0	1	4
13	Pandiyankadawalawewa	213	0	17
15	Pandiyankadawalasohona	0	1	14
		550	3	2

Sheets F⁴ 19-27, F⁴ 20-28, F⁴ 21-29 and F⁴ 36-44

Surveyor-General's Office,
Colombo, March 15, 1906
Anuradhapura S. O. 309

J. B. M. RIDOUT,
for Surveyor-General.

**Order under Section 2 of "The Waste Lands Ordinances of 1897, 1899, 1900, and 1903,"
declaring Lands to be Crown Property.**

In the matter of the lands commonly called or known as Mylagahahena, Medagamapashamba, Medagamatisbamba, Nugagahahena, Lolugahahena, Medagamalandukelo, situate in the village of Medagama in the Pahalawewutulana of the Kende korale of the Nuwaragampalata, in the North-Central Province, and of "The Waste Lands Ordinances of 1897, 1899, 1900, and 1903."

THE notice required by section 1 of "The Waste Lands Ordinances of 1897, 1899, 1900, and 1903," having been duly published in manner prescribed by that section in respect of the above-named lands (*vide* Notice No. 2,415), and no claim having been made to the said lands or to any interest therein within the period of three months from the date specified in the said notice, I, Walter Ernest Wait, Special Officer appointed under section 28 of the said Ordinances, under and by virtue of the powers vested in me in that behalf by section 2 of the said Ordinances, do hereby on this 24th day of July, 1906, order and declare that the said lands, as more fully described herein below, situate in the village of Medagama in the Pahalawewu tulana of the Kende korale of the Nuwaragampalata, in the North-Central Province, and shown as lots 1, 3a, 4 4b, 6, 7, 8, 8a, 8b, 8d, in preliminary plan No. 131 and in the annexed certified tracing therefrom, and containing in extent 331 acres 2 roods and 37 perches, are the property of the Crown.

Description of the Lands referred to.

The following lots situated in the village of Medagama in the Pahalawewu tulana of the Kende korale of the Nuwaragampalata, in the North-Central Province, as described in the annexed certified tracing:—

Preliminary plan 131.

Lot.	Name of Land.	Extent.		
		A.	R.	P.
1	Mylagahahena	3	3	27
3a	Medagamapashamba	0	0	20
4	Medgamatisbamba	3	0	30
4b	Medagamapashamba	0	1	30
6	Nugagahahena	2	0	20
7	Lolugahahena	0	0	27
8	Medagamalandukelo	303	1	35
8a	Do.	7	2	13
8b	Do.	0	3	25
8d	Medagamapashamba	0	3	10
		331	2	37

and bounded as follows: on the north by the village limit of Harakweldamana; on the east by the village limit of Harakweldamana, the village limit of Ambagashawewa; on the south by the village limit of Siyambalagasawewa; on the west by the village limit of Kolibendewa, the village limit of Harakweldamana.

NOTE.—The following lots lying within the above boundaries are excluded from this order, and their aggregate acreage of 84 acres and 3 roods is not included in the acreage of 331 acres 2 roods and 37 perches given above:—

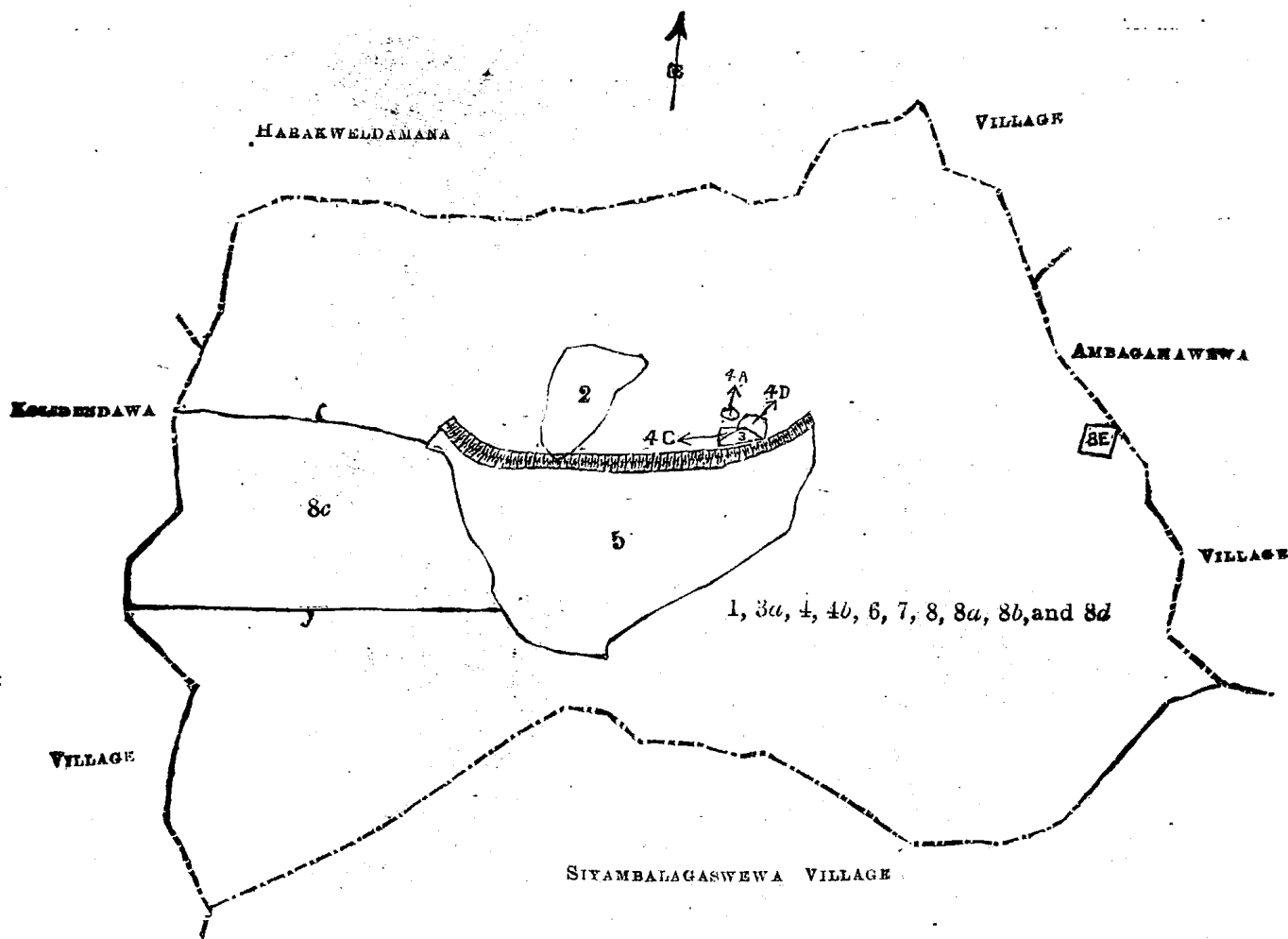
Preliminary plan 131.

Lot.	Name of Land.	Extent.		
		A.	R.	P.
2	Helambagahawela	4	2	35
3	Medagamawatta	0	1	14
4a	Do.	0	0	15
4c	Do.	0	0	8
4d	Do.	0	0	28
5	Medagamawewa	36	0	20
8c	Medagamalandukelo	42	2	35
8e	Medagamaminipittaniya	0	2	5
		84	3	0

July 24, 1906

W. E. WAIT,
Special Officer.

[For Tracing see page 821.]



Scale of 16 Chains to an Inch.

Situation : Medagama village in Pahalawewu tulana of Kende korale.

Preliminary plan 131.

Lot.	Name of Land.	Extent.		
		A.	R.	P.
1	Mylagahahena	3	3	27
3a	Medagamapasbamba	0	0	20
4	Medagamatisbamba	3	0	30
4b	Medagamapasbamba	0	1	30
6	Nugahahena	2	0	20
7	Lolugahahena	9	0	27
8	Medagamalandukele	303	1	35
8a	Do.	7	2	13
8b	Do.	0	3	25
8d	Medagamapasbamba	0	3	10
		331	2	37
<i>Lot excluded.</i>				
2	Helambagahawela	4	2	35
3	Medagamawatta	0	1	14
4a	Do.	0	0	15
4c	Do.	0	0	8
4d	Do.	0	0	28
5	Medagamawewa	36	0	20
8c	Medagamalandukele	42	2	35
8e	Medagamaminipittaniya	0	2	5
		84	3	0

Surveyor-General's Office,
Colombo, March 28, 1906.
Anuradhapura S.O. 310

Sheets F ⁴₅₋₁₃ and C ²⁴₅₃₋₆₁

J. B. M. RIDOUT,
for Surveyor-General.

Order under Section 2 of "The Waste Lands Ordinances of 1897, 1899, 1900, and 1903," declaring Lands to be Crown Property.

In the matter of the lands commonly called or known as Kanugahawewamukalana, Kanugahawewapambamba, Kanugahawewakele, Nugagahahena, Kanugahawewa, Oyalangahena, Godakirilagahahena, Sireppukattiyagahahena, Palugahahena, Kohombagahahena, Ehetugahahena, Lindawewa, Jarukaduwa, Kudakanugahawewa, Biragewewa, situate in the village of Kanugahawewa in the Pahalawewu tulana of the Kende korale of the Nuwaragampalata, in the North-Central Province, and of "The Waste Lands Ordinances of 1897 1899, 1900, and 1903."

THE notice required by section 1 of "The Waste Lands Ordinances of 1897, 1899, 1900, and 1903," having been duly published in manner prescribed by that section in respect of the above-named lands (*vide* Notice No. 2,416), and no claim having been made to the said lands or to any interest therein within the period of three months from the date specified in the said notice, I, Walter Ernest Wait, Special Officer appointed under section 28 of the said Ordinances, under and by virtue of the powers vested in me in that behalf by section 2 of the said Ordinances, do hereby on this 24th day of July, 1906, order and declare that the said lands, as more fully described herein below, situate in the village of Kanugahawewa in the Pahalawewu tulana of the Kende korale of the Nuwaragampalata, in the North-Central Province, and shown as lots 1, 1a, 1b, 1c, 2, 2c, 2d, 2e, 2f, 2g, 2h, 3, 4, 5, 6, 7, 7a, 9, 10, 11, 12, 14, 17 in preliminary plan No. 122 and in the annexed certified tracing therefrom, and containing in extent 1,329 acres 1 rood and 5 perches, are the property of the Crown.

Description of the Lands referred to.

The following lots situated in the village of Kanugahawewa in the Pahalawewu tulana of the Kende korale of the Nuwaragampalata, in the North-Central Province, as described in the annexed certified tracing :—
Preliminary plan 122.

Lot.	Name of Land.	Extent.		
		A.	R.	P.
1	Kanugahawewamukalana	187	3	2
1a	Do.	7	2	39
1b	Do.	35	3	27
1c	Kanugahawewapambamba	0	3	18
2	Kanugahawewakele	942	2	24
2c	Do.	1	2	0
2d	Do.	2	1	10
2e	Do.	1	1	30
2f	Kanugahawewapambamba	0	1	25
2g	Kanugahawewakele	9	1	20
2h	Do.	47	0	36
3	Nugagahahena	7	3	29
4	Kanugahawewa, Oyalangahena	7	3	23
5	Godakirilagahahena	6	1	38
6	Sireppukattiyagahahena	20	0	36
7	Palugahahena	2	2	0
7a	Do.	0	0	8
9	Kohombagahahena	17	0	26
10	Ehetugahahena	7	3	36
11	Lindawewa	6	0	39
12	Jarukaduwa	3	0	4
14	Kudakanugahawewa	6	2	29
17	Biragewewa	5	3	26
		1,329	1	5

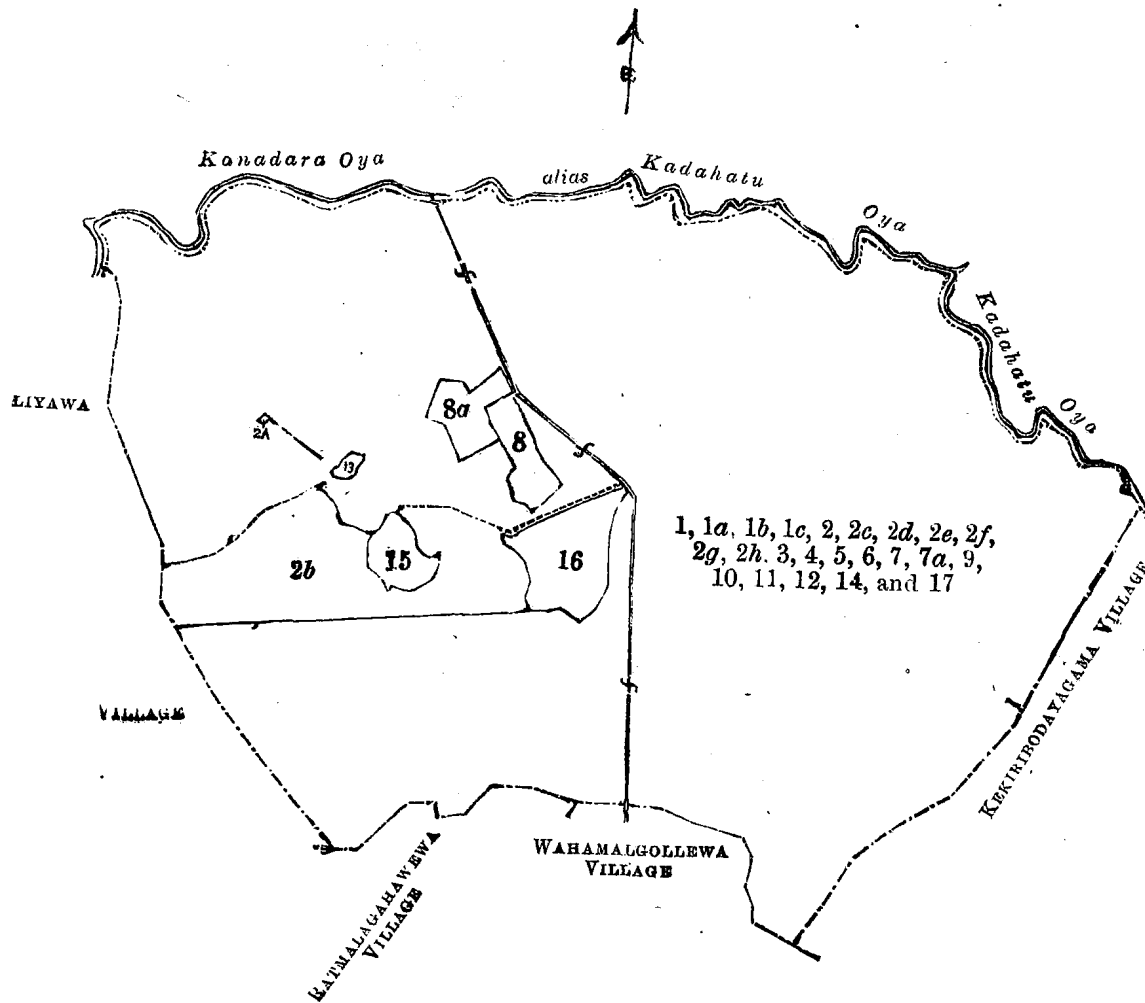
and bounded as follows: on the north by the Kanadara-oya *alias* Kadahatu-oya; on the east by the Kadahatu-oya, the village limit of Kekiribodayagama; on the south by the village limit of Wahamalollewa, the village limit of Ratmalagahawewa; on the west by the village limit of Katukeliyawa, the Kanadara-oya.

NOTE.—The following lots lying within the above boundaries are excluded from this order, and their aggregate acreage of 150 acres and 13 perches is not included in the acreage of 1,329 acres 1 rood and 5 perches given above :—

Lot.	Name of Land.	Extent.		
		A.	R.	P.
2a	Kanugahawewemipittaniya	0	1	9
2b	Kanugahawewakele	90	2	15
8	Kanugahawewekumburuyaya	10	3	14
8a	Kanugahawewekumburuyaya (P.P. 1,021; 2,910 and 2,911 and T.P. 161,250)	11	1	17
13	Maragahawatta	1	1	17
15	Bogahahena	9	0	33
16	Mahakanugahawewa	26	1	28
		150	0	13

July 24, 1906.

W. E. WAIT,
Special Officer.



Scale of 32 Chains to an Inch.

Situation: Kanugahawewa village in Kende korale.

Tenement List.

Preliminary plan 122.

Lot.	Name of Land.	Extent.		
		A.	R.	P.
1	Kanugahawewamukalana	187	3	2
1a	Do.	7	2	39
1b	Do.	35	3	27
1c	Kanugahawewapambamba	0	3	18
2	Kanugahawewakele	942	2	24
2c	Do.	1	2	0
2d	Do.	2	1	10
2e	Do.	1	1	30
2f	Kanugahawewapambamba	0	1	25
2g	Kanugahawewakele	9	1	20
2h	Do.	47	0	36
3	Nugagahahena	7	3	29
4	Kanugahawewa, Oyalangahena	7	3	23
5	Godakirilagahahena	6	1	38
6	Sireppukattiyagahahena	20	0	36
7	Palugahahena	2	2	0
7a	Do.	0	0	8
9	Kohombagahahena	17	0	26
10	Ehetugahahena	7	3	36
11	Lindawewa	6	0	39
12	Jarukaduwa	3	0	4
14	Kudakanugahawewa	6	2	29
17	Biragewewa	5	3	26
		1,329	1	5

Lots excluded.

Preliminary plan 122.

Lot.	Name of Land.	Extent.		
		A.	R.	P.
2a	Kanugahaweminipittaniya	0	1	9
2b	Kanugahawekele	90	2	15
8	Kanugahawekumburuyaya	10	3	14
8a	Kanugahawekumburuyaya (P.P. 1,021/2,910 and 2,911 and T.P. 161.250)	11	1	17
13	Maragahawatta	1	1	17
15	Bogahahena	9	0	33
16	Mahakanugahawewa	26	1	28
		150	0	13

Sheets C ²⁴₅₆₋₆₄ and C ²⁵₄₉₋₅₇

Surveyor-General's Office,
Colombo, March 7, 1906.

J. B. M. RIDOUT,
for Surveyor-General.

Anuradhapura S. O. 311

Order under Section 4, Sub-section (1), of "The Waste Lands Ordinances of 1897, 1899, 1900, and 1903."

In the matter of the lands commonly called or known as Nabodawewahenyaya, Nabodawewewela, and Nabodawewa, situate in the village of Nabodawewa in the Maha Galboda Megoda korale of the Weudawili hatpattu of the Kurunegala District, in the North-Western Province, and of "The Waste Lands Ordinances of 1897, 1899, 1900, and 1903."

WHEREAS in pursuance of section 1 of the said Ordinances it was duly declared and notified on the Sixth day of October, One thousand Nine hundred and Five, that if no claim to the lands commonly called or known as Nabodawewahenyaya, Nabodawewewela, and Nabodawewa, situate in the village of Nabodawewa in the Mahagalboda Megoda korale of the Weudawili hatpattu of the Kurunegala District, in the North-Western Province, containing in extent 183 acres 1 rood and 32 perches, and shown as lots 3, 4, 5, 6, and 7 in preliminary plan No. 84, was made to J. G. Fraser, Special Officer appointed under section 28 of the said Ordinances, within the period of three months from the date specified in the said notice, such lands would be deemed the property of the Crown and dealt with on account of the Crown (*vide* Notice No. 2,317):

And whereas Rev. Henry Gunasekara of Kandy, as administrator of the estate of the late Mr. Don Louis Gunatileka Navaratna Daundasekara, made claim thereto, and the aforesaid J. G. Fraser, Special Officer appointed under section 28 of the said Ordinances, made due inquiry into such claim; and whereas the aforesaid J. G. Fraser, Special Officer, and the said claimant have, with consent of His Excellency the Governor, come to an agreement in writing concerning the said lands, under section 4, sub-section (1), of the said Ordinances:

It was ordered, in pursuance of the agreement afore-mentioned, that the said claimant Rev. Henry Gunasekara, as administrator of the estate of the late Mr. Don Louis Gunatileka Navaratna Daundasekara should pay to the Settlement Officer, Colombo, a sum of Rupees One thousand Eight hundred and Thirty-five (Rs. 1,835), as purchase amount for the said lands on or before 2nd April, 1906, and as the time for payment was extended to 30th June, 1906, by His Excellency the Governor, subject to the proviso that interest amounting to Rs. 21.62 be paid in addition to the purchase amount, and as the payment of Rs. 1,856.62, including interest, was duly made, the said claimant is hereby declared to be the purchaser of the said lands, as more fully described herein below.

Description of the Lands referred to.

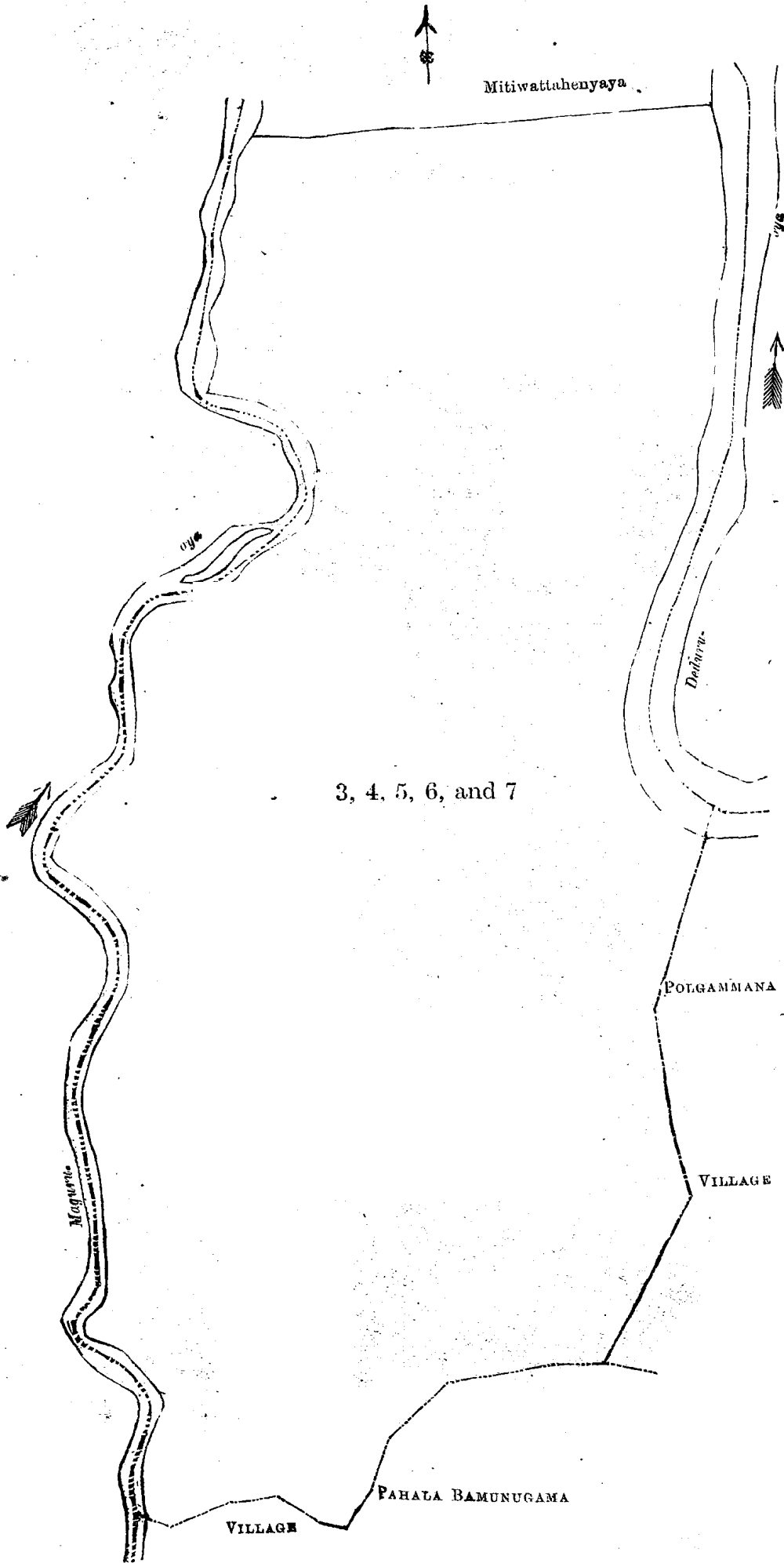
The following lots situated in the village of Nabodawewa in the Maha Galboda Megoda korale of the Weudawili hatpattu of the Kurunegala District, in the North-Western Province, as described in the annexed certified tracing:—

Lot.	Name of Land.	Extent.		
		A.	R.	P.
3	Nabodawewahenyaya	162	0	15
4	Do.	4	0	30
5	Do.	8	1	35
6	Nabodawewewela	6	0	12
7	Nabodawewa	2	2	20
		183	1	32

and bounded as follows: on the north by Mitiwattahenyaya belonging to Mr. G. Scott and to the Crown; on the east by the Deduru-oya, the village limit of Polgammuna; on the south by the village limit of Pahala Bamunagama; on the west by the Maguru-oya.

July 27, 1906.

H. O. Fox,
Special Officer.



Scale of 8 Chains to an Inch.

Situation: Nabodawewa village in Maha Galboda Megoda korale of Weudawili hatpattu.
Preliminary plan 84.

Lot.	Name of Land.	Extent.		
		A.	R.	P.
3	Nabodaweahenyaya	162	0	15
4	Do.	4	0	30
5	Do.	8	1	35
6	Nabodawewawela	6	0	12
7	Nabodawewa	2	2	20
		183	1	32

Surveyor-General's Office,
Colombo, September 26, 1905.
Kurunegala S. O. 16

Sheet I 8
7-15 (W.L.O.)

J. B. M. RIDOUT,
for Surveyor-General.

Order under Section 4, Sub-section (1), of "The Waste Lands Ordinances of 1897, 1899, 1900, and 1903."

In the matter of the lands commonly called or known as Oyabodahenyaya, Dewalahenyaya, Kanuketiawela, Dewalawela, Kanuketiawewa, &c., situate in the village of Polgammana in the Maha Galboda Megoda korale of the Weudawili hatpattu of the Kurunegala District, in the North-Western Province, and of "The Waste Lands Ordinances of 1897, 1899, 1900, and 1903."

WHEREAS in pursuance of section 1 of the said Ordinances it was duly declared and notified on the Sixth day of October, One thousand Nine hundred and Five, that if no claim to the lands commonly called or known as Oyabodahenyaya, Dewalahenyaya, Kanuketiawela, &c., situate in the village of Polgammana in the Maha Galboda Megoda korale of the Weudawili hatpattu of the Kurunegala District, in the North-Western Province, containing in extent 262 acres and 2 roods, and shown as lots 1, 2, 3, 4, 5, 6, 7, 8, 9, 10, 11, 12, and 13 in preliminary plan No. 200, was made to J. G. Fraser, Special Officer appointed under section 28 of the said Ordinances, within the period of three months from the date specified in the said notice, such lands would be deemed the property of the Crown and dealt with on account of the Crown (*vide* Notice No. 2,318):

And whereas Rev. Henry Gunasekara of Kandy, as administrator of the estate of the late Mr. Don Louis Gunatileka Navaratna Daundasekara, made claim thereto, and the aforesaid J. G. Fraser, Special Officer appointed under section 28 of the said Ordinances, made due inquiry into such claim; and whereas the said J. G. Fraser, Special Officer, and the said claimant have, with consent of His Excellency the Governor, come to an agreement in writing concerning the said land, under section 4, sub-section (1), of the said Ordinances:

It was ordered, in pursuance of the agreement afore-mentioned, that the said claimant Rev. Henry Gunasekara of Kandy, as administrator of the estate of the late Mr. Don Louis Gunatileka Navaratna Daundasekara, should pay to the Settlement Officer, Colombo, a sum of Rupees Two thousand Six hundred and Twenty-five (Rs. 2,625), as purchase amount for the said lands on or before the 2nd April, 1906, and as the time for payment was extended to 30th June, 1906, by His Excellency the Governor, subject to the proviso that interest amounting to Rs. 30.93 be paid in addition to the purchase amount, and as the payment of Rs. 2,655.93, including interest, was duly made, the said claimant is hereby declared to be the purchaser of the said lands, as more fully described herein below.

Description of the Lands referred to.

The following lots situated in the village of Polgammana in the Maha Galboda Megoda korale of the Weudawili hatpattu of the Kurunegala District, in the North-Western Province, as described in the annexed certified tracing:—

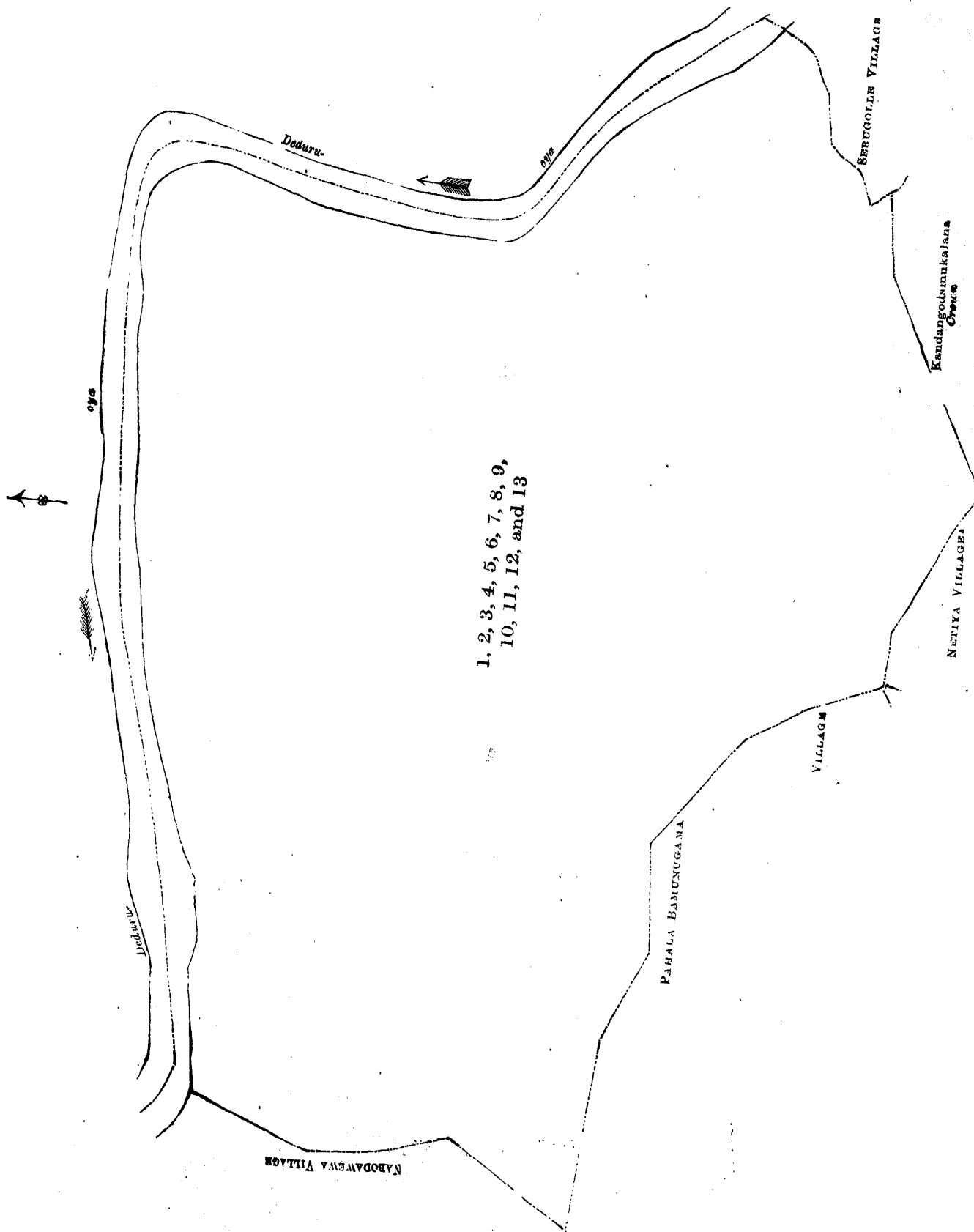
Preliminary plan 200.

Lot.	Name of Land.	Extent.		
		A.	R.	P.
1	Oyabodahenyaya, Dewalahenyaya	218	3	35
2	Kanuketiawela	1	2	36
3	Dewalawela	2	3	10
4	Kanuketiawewa	1	1	12
5	Dewalawewa	2	1	8
6	Lokuebba	1	0	38
7	Gommawewa	1	1	10
8	Polgammanawelyaya	7	3	35
9	Punchiebba	0	2	20
10	Nelunwewa	1	1	9
11	Oyabodahenyaya	10	3	0
12	Alutwewamukalana	11	2	25
13	Alutwewa	0	2	2
		262	2	0

and bounded as follows: on the north by the Deduru-oya; on the east by the Deduru-oya; on the south by the village limit of Serugolle, Kandangadamukalana belonging to the Crown, the village limit of Netiya, the village limit of Pahala Baranugama; on the west by the village limit of Nabodawewa.

July 27, 1906.

H. O. FOX,
Special Officer.



Scale of 8 Chains to an Inch.

Situation: Polgammana village in Maha Galboda Megoda korale of Weudawili_hatpattu.
Preliminary plan 200.

Lot.	Name of Land.	Extent.		
		A.	R.	P.
1	Oyabodahenyaya, Dewalahenyaya	218	3	35
2	Kanuketiyawela	1	2	36
3	Dewalawela	2	3	10
4	Kanuketiyawewa	1	1	12
5	Dewalawewa	2	1	8
6	Lokuebba	1	0	38
7	Gommawewa	1	1	10
8	Polgammanawelyaya	7	3	35
9	Punchiebba	0	2	20
10	Nelunwewa	1	1	9
11	Oyabodahenyaya	10	3	0
12	Alutwewamukalana	11	2	25
13	Alutwewa	0	2	2
		262	2	0

Surveyor-General's Office,
Colombo, September 26, 1905.

Sheet I₇₋₁₅⁸ (W.L.O.)

J. B. M. RIDOUT,
for Surveyor-General.

Kurunegala S. O. 17

Order under Section 4, Sub-section (1), of "The Waste Lands Ordinances of 1897, 1899, 1900, and 1903."

In the matter of the land commonly called or known as Ittegalahena *alias* Kohilawalaketiyeheha, situate in the village of Pallewela in the Kandaboda pattu of the Matara District, in the Southern Province, and of "The Waste Lands Ordinances of 1897, 1899, 1900, and 1903."

WHEREAS in pursuance of section 1 of the said Ordinances it was duly declared and notified on the 1st day of September, One thousand Nine hundred and Five, that if no claim to the land commonly called or known as Ittegalahena *alias* Kohilawalaketiyeheha, situate in the village of Pallewela in the Kandaboda pattu of the Matara District, in the Southern Province, containing in extent 2 acres 1 rood and 32 perches, and shown as lot 4,674/S 491 in preliminary plan No. 166, was made to J. G. Fraser, Special Officer appointed under section 28 of the said Ordinances, within the period of three months from the date specified in the said notice, such land would be deemed the property of the Crown and dealt with on account of the Crown (*vide* Notice No. 2,272):

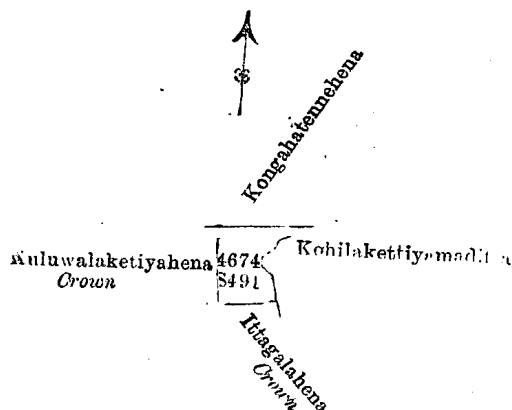
And whereas (1) Ratnayaka Kankanange Aberan of Pallewela and (2) Saruwage Don Andris of Pallewela made claim thereto, and I, Howard Orme Fox, Special Officer appointed under section 28 of the said Ordinances, made due inquiry into such claim, and whereas the said 2nd claimant has withdrawn his claim to the said land, and whereas I and the said 1st claimant have come to an agreement in writing concerning the said land under section 4, sub-section (1), of the said Ordinances:

It is hereby ordered, in pursuance of the agreement afore-mentioned, that the said 1st claimant Ratnayaka Kankanange Don Aberan should pay to me on 9th June, 1906, a sum of Rupees Twelve and Cents Fifty (Rs: 12.50) as purchase amount for the said land; and whereas the said amount has been duly paid as agreed: the said 1st claimant is hereby declared to be the purchaser of the said land commonly called or known as Ittegalahena *alias* Kohilawalaketiyeheha, situate in the village of Pallewela in the Kandaboda pattu of the Matara District, in the Southern Province, containing in extent 2 acres 1 rood and 32 perches, shown as lot No. 4,674/S 491 in preliminary plan No. 166, and bounded as follows: on the north by Kongastenneheha (private); on the east by Kohilaketiyeheha belonging to E. Anuthera and others; on the south by Ittegalahena belonging to the Crown; and on the west by Kaluwalaketiyeheha belonging to the Crown.

June 9, 1906.

H. O. Fox,
Special Officer.

[For Tracing see page 829.]



Scale of 16 Chains to an Inch.

Situation : Pallewela village in Kandaboda pattu, Southern Province.

Preliminary plan 166.

Lot.	Name of Land.	Extent.	
		A.	R. P.
4674/S491	Ittegalahena alias Kohiluwalaketiyahena	2	1 32

Sheet O 20
VII.Surveyor-General's Office,
Colombo, August 4, 1905.
Matara S. O. 1,355J. B. M. RIDOUT,
for Surveyor-General.

PRELIMINARY NOTICES.

Notice under "The Waste Lands Ordinances of 1897, 1899, 1900, and 1903"

TAKE notice, that unless within three months from the 31st day of August, 1906, the persons, if any, who claim any interest in the lands hereinafter mentioned or in any one or more of such lands, or to some interest therein, make claim in person or in writing to the said lands or any of them or to some interest therein to H. O. Fox, Esq., Special Officer appointed under section 28 of "The Waste Lands Ordinances, 1897, 1899, 1900, and 1903," at his office at Hill House, Mutwal, Colombo :

Such Special Officer, in pursuance of the powers vested in him by the said Ordinances, will declare by writing under his hand that the said lands, or such of them as to which no claim has been made, are the property of the Crown.

H. O. Fox,
Special Officer.

Description of the Lands referred to.

The following lots situated in the village of Wahamalgollewa in the Pahalawewu tulana of the Kende korale of the Nuwaragampalata, in the North-Central Province, as described in the annexed certified tracing :—

Preliminary plan 123.

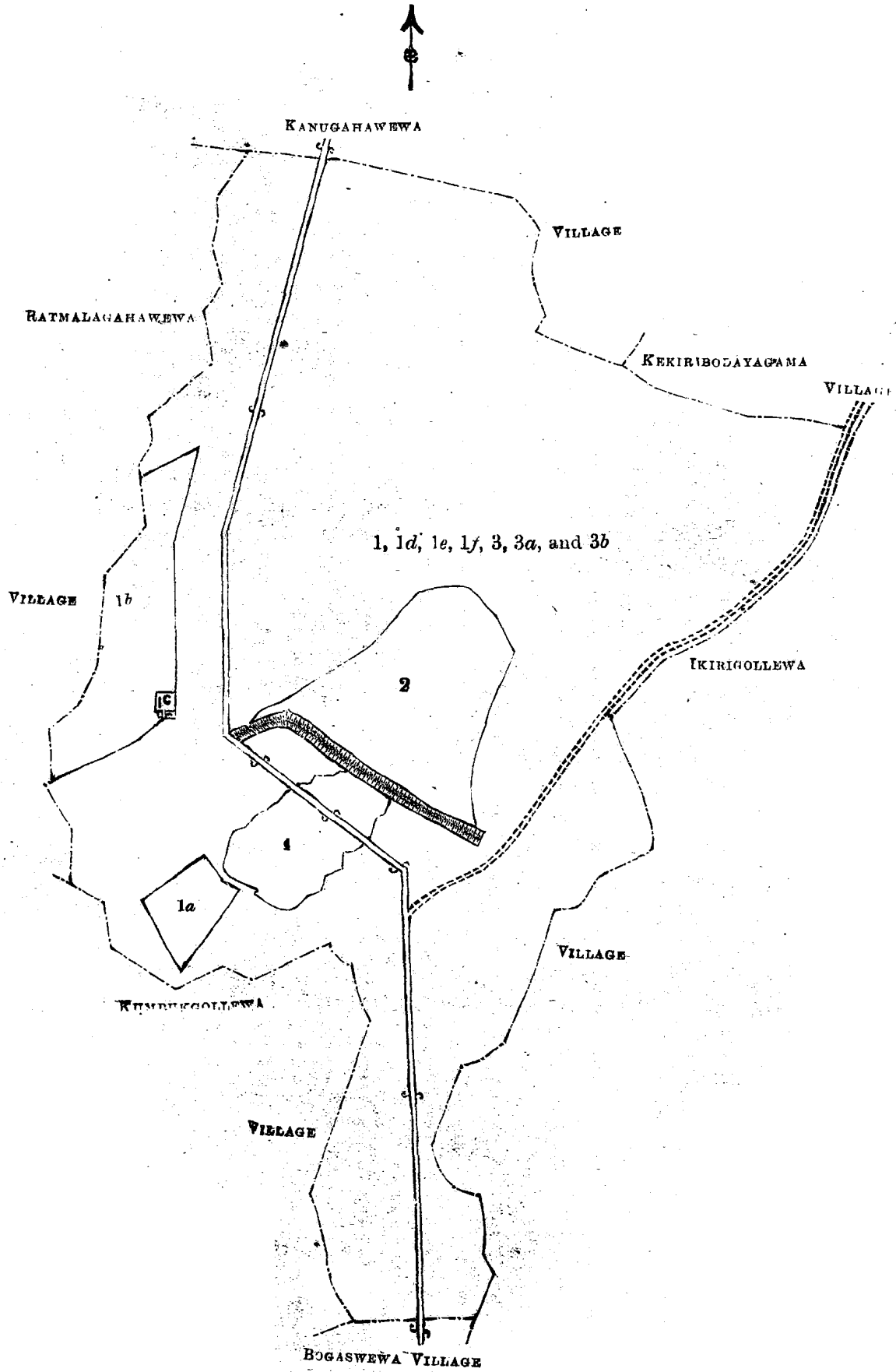
Lot.	Name of Land.	Extent.	
		A.	R. P.
1	Hikgahahena	246	2 5
1d	Do.	106	3 35
1e	Do.	18	2 0
1f	Wahamalgollewepasbamba	1	0 30
3	Wiragahamukalana	24	2 13
3a	Do.	4	3 30
3b	Do.	27	1 12
		430	0 5

and bounded as follows : on the north by the village limit of Kanugahawewa, the village limit of Kekiribodaya-gama ; on the east by the village limit of Ikirigollewa ; on the south by the village limit of Bogaswewa ; on the west by the village limit of Kumbukollewa, the village limit of Ratmalagahawewa.

NOTE.—The following lots lying within the above boundaries are excluded from this notice, and their aggregate acreage of 82 acres 1 rood and 8 perches is not included in the acreage of 430 acres and 5 perches given above :—

Preliminary plan 123.			Extent.		
Lot.	Name of Land.		A.	R.	P.
1a	..	Wahamalgollewewela (P.P. 568/2,066)	..	5	2 19
1b	..	Hikgahahena	23	0 30
1c	..	Ratmalagahaweweminipittaniya	0	2 0
2	..	Wahamalgollewewewa	37	1 10
4	..	Kongahawela	15	2 29
				<u>82</u>	<u>1 8</u>

[For Tracing see page 831.]



Scale of 16 Chains to an Inch.

Situation : Wahamalgotlewa village in Pahalawewutulana of Kende korale.
Preliminary plan 123.

Lot.	Name of Land.	Extent.		
		A.	R.	P.
1	Hikgahahena	246	2	5
1d	Do.	106	3	35
1e	Do.	18	2	0
1f	Wahamalgotlewepasbamba	1	0	30
3	Wiragahamukalana	24	2	13
3a	Do.	4	3	30
3b	Do.	27	1	12
		430	0	5
<i>Lots excluded.</i>				
1a	Wahamalgotlewewela (P.P. 568/2,066)	5	2	19
1b	Hikgahahena	23	0	30
1c	Ratmalagahaweweminipittaniya	0	2	0
2	Wahamalgotlewewewa	37	1	10
4	Kongahawela	15	2	29
		82	1	8

Surveyor-General's Office,
Colombo, July 9, 1906.
2,523

Sheets C 24, C 25 & F 4
56-64, C 49-57 F 8-16

C. MEADEN,
for Surveyor-General.
Anuradhapura S. O. 84-1906

Notice under "The Waste Lands Ordinances of 1897, 1899, 1900, and 1903."

TAKE notice, that unless within three months from the 31st day of August, 1906, the persons, if any, who claim any interest in the lands hereinafter mentioned or in any one or more of such lands, or to some interest therein, make claim in person or in writing to the said lands or any of them or to some interest therein to H. O. Fox, Esq., Special Officer appointed under section 28 of "The Waste Lands Ordinances, 1897, 1899, 1900, and 1903," at his office at Hill House, Mutwal, Colombo :

Such Special Officer, in pursuance of the powers vested in him by the said Ordinances, will declare by writing under his hand that the said lands, or such of them as to which no claim has been made, are the property of the Crown.

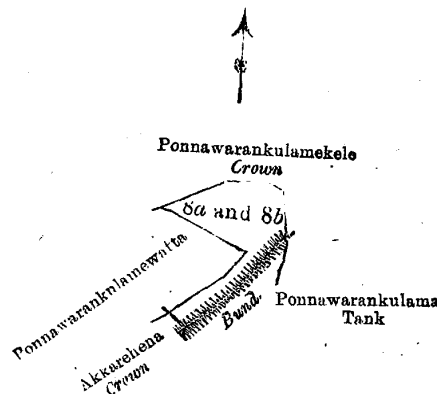
H. O. Fox,
Special Officer.

Description of the Lands referred to.

The following lots situated in the village of Ponnawarankulama in the Kandu tulana of the Kanadara korale of the Nuwaragampalata, in the North-Central Province, as described in the annexed certified tracing :—
Preliminary plan 257.

Lot.	Name of Land.	Extent.		
		A.	R.	P.
8a	Ponnawarankulamepasbamba	0	1	20
8b	Ponnawarankulametisbamba	1	1	10
		1	2	30

and bounded as follows : on the north by Ponnawarankulamekele belonging to the Crown ; on the east by Ponnawarankulamekele belonging to the Crown, the bund of the Ponnawarankulama tank ; on the south by Akkarahena belonging to the Crown ; on the west by Ponnawarankulamewatta (private).



Scale of 8 Chains to an Inch.

Situation : Ponnawarankulama village in Kanadara korale.

Preliminary plan 257.

Lot.	Name of Land.	Extent.		
		A.	R.	P.
8a ..	Ponnawarankulamepasbamba ..	0	1	20
8b ..	Ponnawarankulametisbamba ..	1	1	10
		<u>1</u>	<u>2</u>	<u>30</u>

Sheet F 9
4-12Surveyor-General's Office,
Colombo, July 23, 1906.
2,524C. MEADEN,
for Surveyor-General.
Anuradhapura S. O. 85-1906.**Notice under "The Waste Lands Ordinances of 1897, 1899, 1900, and 1903."**

AKE notice, that unless within three months from the 31st day of August, 1906, the persons, if any, who claim any interest in the lands hereinafter mentioned or in any one or more of such lands, make claim in person or in writing to the said lands or any of them or to some interest therein to H. O. Fox, Esq., Special Officer appointed under section 28 of "The Waste Lands Ordinances, 1897, 1899, 1900, and 1903," at his office at Hill House, Mutwal, Colombo :

Such Special Officer, in pursuance of the powers vested in him by the said Ordinances, will declare by writing under his hand that the said lands or such of them, as to which no claim has been made, are the property of the Crown.

H. O. Fox,
Special Officer.*Description of the Lands referred to.*

The following lots situated in the village of Ilakkawiddawewa in the Wirasole Kadawat tulana of the Kadawat korale of the Nuwaragampalata, in the North-Central Province, as described in the annexed certified tracing :—

Preliminary plan 270.

Lot.	Name of Land.	Extent.		
		A.	R.	P.
1 ..	Ilakkawiddawewehena ..	667	2	31
1d ..	Do. ..	0	2	18
1e ..	Do. ..	2	3	1
1f ..	Ilakkawiddawewatisbamba ..	1	0	32
1g ..	Ilakkawiddawewahena ..	4	0	24
1j ..	Do. ..	0	3	30
1l ..	Do. ..	1	0	8
2 ..	Ilakkawiddawewemukalana ..	275	2	10
6a ..	Mahawela ..	0	0	15
8 ..	Welwetiya-akkareidama ..	0	0	25
9 ..	Ilakkawiddawewatisbamba ..	2	2	14
11a ..	Welwetiyevela ..	0	0	35
11b ..	Do. ..	0	0	26
17 ..	Ilakkawiddawewemukalana ..	85	2	15
		<u>1,042</u>	<u>3</u>	<u>4</u>

and bounded as follows : on the north by the boundary of the Northern Province, the village limit of Pulu tu mankulama, the village limit of Nawakkulama ; on the east by the village limit of Kidawarankulama, the village limit of Karagaswewa ; on the south by the village limit of Karagaswewa, the village limit of Maha kongaskada ; on the west by the boundary of the Northern Province.

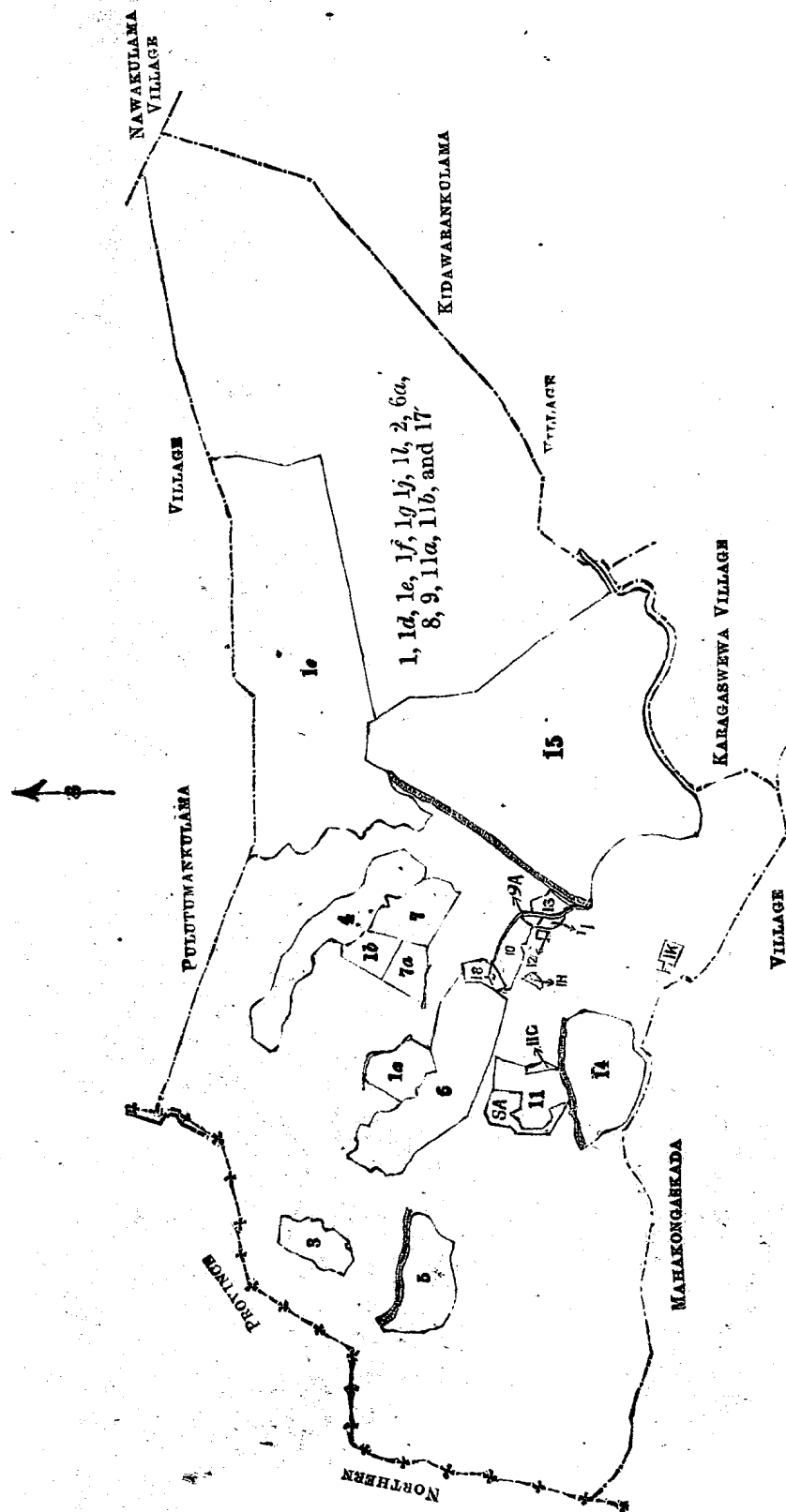
NOTE.—The following lots lying within the above boundaries are excluded from this notice, and their aggregate acreage of 498 acres and 26 perches is not included in the acreage of 1,042 acres 3 roods and 4 perches given above :—

Preliminary plan 270.

Lot.	Name of Land.	Extent.		
		A.	R.	P.
1a ..	Ilakkawiddawewakele (P.P. 2,297/7,095) ..	7	1	30
1b ..	Kattukele (P.P. 2,793/8,777) ..	5	3	14
1c ..	Ilakkawiddawewahena ..	151	3	0
1h ..	Pansalawatta ..	0	1	20
1i ..	Pelawatta ..	0	1	25
1k ..	Ilakkawiddawewahena ..	1	0	5
3 ..	Lindawewewela ..	8	3	32
4 ..	Kattuvela ..	23	3	2
5 ..	Lindawewa ..	17	3	28
6 ..	Mahawela ..	38	0	17
7 ..	Ilakkawiddawewa-akkareidama (T.P. 215,335) ..	12	3	20
7a ..	Kattukele (P.P. 1,528/4,724) ..	6	0	11

Lot.	Name of Land.	Extent.	
		A.	R. P.
8a ..	Helambagaswelwetiye-hena, Helambagaswelwetiye- kumbura, Welwetiye-wela (P.P. 2,297/7,090 to 7,098 and P.P. 1,528/4,721)	4	1 32
9a ..	Pelawatta	0	1 36
10 ..	Ilakkawiddawewawatta	4	1 20
11 ..	Welwetiye-kumbura, Welwetiye-wela (T.Ps. 123,200, 215,336)	9	1 13
11c ..	Welwetiye-wela (P.P. 2,297/7,099)	0	2 0
12 ..	Dewalewatta	0	0 24
13 ..	Paluwatta	52	0 30
14 ..	Welwetiye-wewa	24	1 35
15 ..	Ilakkawiddawewa	175	1 20
18 ..	Mahawela (T.P. 192,147)	2	1 12
		<u>408</u>	<u>0 26</u>

[For Tracing see page 835.]



Scale of 32 Chains to an Inch.

Situation: Ilakkawiddawewa village in Wirasole Kadawat tulana of Kadawat korale.

Preliminary plan 270.

Lot.	Name of Land.	Extent.	
		A.	R. P.
1	Ilakkawiddawewehena	667	2 31
1d	Do.	0	2 18
1e	Do.	2	3 1
1f	Ilakkawiddawewatisbamba	1	0 32
1g	Ilakkawiddawewahena	4	0 24
1j	Do.	0	3 30
1l	Do.	1	0 8
2	Ilakkawiddawewemukalana	275	2 10
6a	Mahawela	0	0 15
8	Welwetiya-akkareidama	0	0 25
9	Ilakkawiddawewatisbamba	2	2 14
11a	Welwetiyevela	0	0 35
11b	Do.	0	0 26
17	Ilakkawiddawewemukalana	85	2 15

1,042 3 4

Lots excluded.

1a	Ilakkawiddawewakele (P.P. 2,297/7,095)	7	1 30
1b	Kattukele (P.P. 2,793/8,777)	5	3 14
1c	Ilakkawiddawewahena	161	3 0
1h	Pansalawatta	0	1 20
1i	Palawatta	0	1 25
1k	Ilakkawiddawewahena	1	0 5
3	Lindawewewela	8	3 32
4	Kattuvela	23	3 2
5	Lindawewa	17	3 28
6	Mahawela	38	0 17
7	Ilakkawiddawewa-akkareidama (T.P. 215,335)	12	3 20
7a	Kattukele (P.P. 1,528/4,724)	6	0 11
8a	Helambagaswelwetiyevela, Helambagaswelwetiye-kumbura, Welwetiyevela (P.P. 2,297/7,096 to 7,098 and P.P. 1,528/4,721)	4	1 32
9a	Pelawatta	0	1 36
10	Ilakkawiddawewawatta	4	1 20
11	Welwetiyevela, Welwetiyevela (T.Ps. 123,200, 215,336)	9	1 13
11c	Welwetiyevela (P.P. 2,297/7,099)	0	2 0
12	Dewalewatta	0	0 24
13	Paluwatta	2	0 30
14	Welwetiyevela	24	1 35
15	Ilakkawiddawewa	175	1 20
18	Mahawela (T.P. 192,147)	2	1 12
		498	0 26

Sheets C₃₆₋₄₄¹⁹, C₃₇₋₄₅¹⁹ & C₃₈₋₄₆¹⁹

Surveyor-General's Office,
Colombo, July 23, 1906.
2,525

C. MEADEN,
for Surveyor-General.
Anuradhapura S. O. 86—1906

Notice under "The Waste Lands Ordinances of 1897, 1899, 1900, and 1903."

TAKE notice, that unless within three months from the 31st day of August, 1906, the persons, if any, who claim any interest in the lands hereinafter mentioned, or in any one or more of such lands, make claim in person or in writing to the said lands or any of them or to some interest therein to H. O. Fox, Esq., Special Officer appointed under section 28 of "The Waste Lands Ordinances, 1897, 1899, 1900, and 1903," at his office at Hill House, Mutwal, Colombo:

Such Special Officer, in pursuance of the powers vested in him by the said Ordinances, will declare by writing under his hand that the said lands, or such of them as to which no claim has been made, are the property of the Crown.

H. O. Fox,
Special Officer.

Description of the Lands referred to.

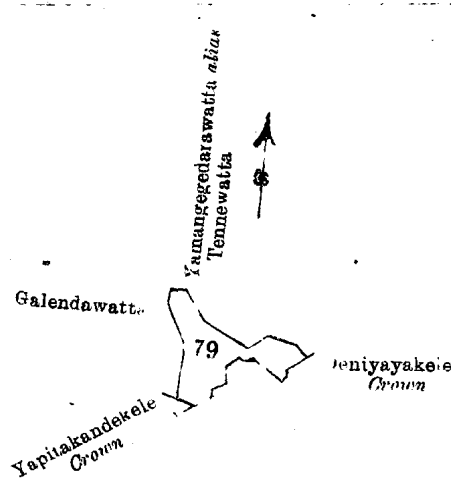
The following lots situated in the village of Matugobe in the Morawak korale of the Matara District, in the Southern Province, as described in the annexed certified tracings:—

I.

Preliminary plan 169

Lot.	Name of Land.	Extent	
		A.	R. P.
79	Udakumbura and Paragahaliyadda	0	3 35

and bounded as follows : on the north by Yamangegedarawatta *alias* Tennewatta claimed by D. A. W. Ratnayaka and others ; on the east by Deniyayekele declared Crown ; on the south by Deniyayekele declared Crown, Yapitakandekelle belonging to the Crown ; on the west by Galendawatta claimed by Yamange Kaluwa, and others.



Scale of 8 Chains to an Inch.

Situation : Matugobe village in Morawak korale.

Preliminary plan 169.

Lot.	Name of Land.	Extent. A. B. P.
79	Udakumbura and Paragahaliyadda	0 3 35

Sheet O 34—10
34—42

Surveyor-General's Office,
Colombo, July 9, 1906.

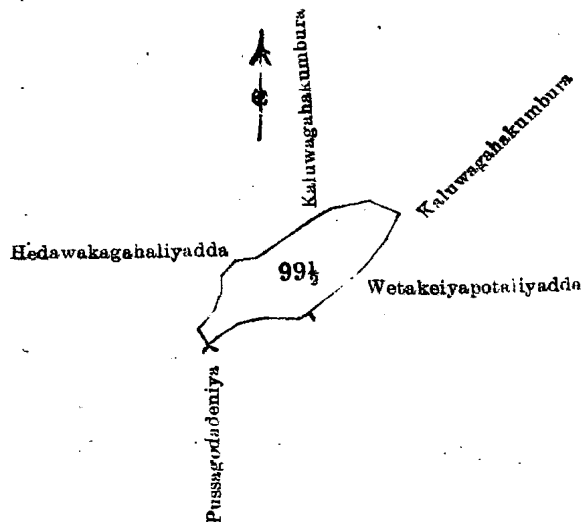
C. MEADEN,
for Surveyor-General.

II.

Preliminary plan 169.

Lot.	Name of Land.	Extent. A. B. P.
99½	Pansalagodella	2 0 0

and bounded as follows : on the north by Kaluwagahakumbura claimed by Don James Jayasundara Rupasingha and others ; on the east by Kaluwagahakumbura claimed by Don James Jayasundara Rupasingha and others, Wetakeiyapotaliyadda claimed by ditto ; on the south by Pussagodadeniya sold by the Crown to Don Johannes Ranchagoda Wijesekera ; on the west by Hedawakagahaliyadda claimed by Don James Jayasundara Rupasingha and others.



Scale of 8 Chains to an Inch.

Situation : Matugobe village in Morawak korale.
Preliminary plan 169.

Lot.	Name of Land.	Extent.	
		A.	R. P.
99½	Pansalagodella	2	0 0

Surveyor-General's Office,
Colombo, July 9, 1906.
2,526

Sheets O 10 34-42 & O 10 35-43

C. MEADEN.
for Surveyor-General.
Matara S. O. 10—1906.

Notice under "The Waste Lands Ordinances of 1897, 1899, 1900, and 1903."

TAKE notice, that unless within three months from the First day of September, 1906, the persons, if any, who claim any interest in the lands hereinafter mentioned, or in any one or more of such lands, appear before the Assistant Government Agent of the Nuwara Eliya District at the Nuwara Eliya Kachcheri, and make claim to the said lands or any of them or to some interest therein.

Such Assistant Government Agent, in pursuance of the powers vested in him by the said Ordinances, will declare by writing under his hand, that the said lands, or such of them to which no claim has been made, are the property of the Crown.

F. BARLETT,
Assistant Government Agent.

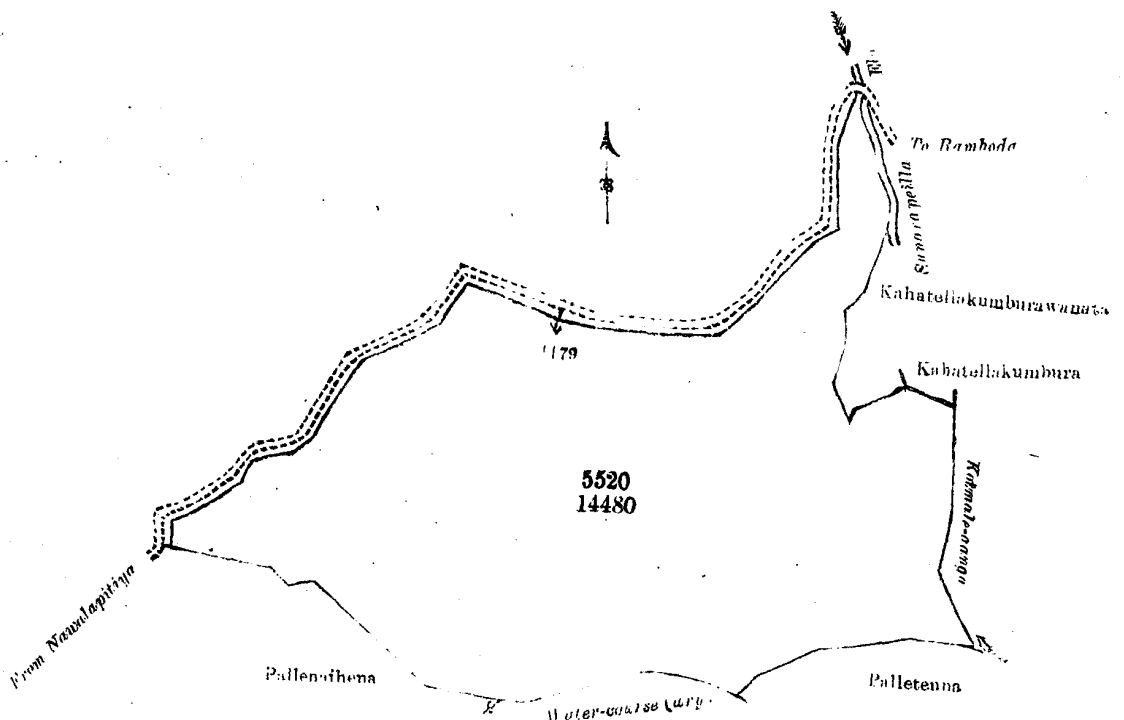
Description of the Lands referred to.

The following lots situated in the village Kalapitiya in Udapane korale of Kotmale division, in the District of Nuwara Eliya, Central Province, as described in the annexed certified tracing :—

Preliminary plan 5,520.

Lot.	Name of Land.	Extent.	
		A.	R. P.
14479	Mahapallanaihana <i>alias</i> Makulanaihana	0	1 20
14480	Do.	11	1 15

and bounded as follows : on the north by the road from Nawalapitiya to Ramboda ; on the east by a water-course, lands known as Kahatellakumburawanata claimed by Tannegedara Dingiri Naide, and Kahatellakumbura claimed by T. Dingiri Naide, and the Kotmale-ganga ; on the south by the land known as Palletenna claimed by T. Abanchihami, a water-course, and the land known as Pallenaihana claimed by Katupeillagedara Ukkurala ; on the west by the road from Nawalapitiya to Ramboda.



Situation : Kalapitiya village in Udapane korale of Kotmale division.

Preliminary plan 5,520.

Lot.	Name of Land.	Extent. A. R. P.
14479	Mahapallanaihana <i>alias</i> Makulanaihana	.. 0 1 20
14480	Do.	.. 11 1 15

Surveyor-General's Office,
Colombo, May 14, 1906.
2,527

R. S. TEMPLETON,
for Surveyor-General