

Ceylon Government Gazette

Published by Authority.

No. 6,140—FRIDAY, SEPTEMBER 7, 1906.

PART I.—General: Minutes, Proclamations, Appointments, and General Government Notifications.

PART II.—Legal and Judicial.

PART III.—Provincial Administration.

PART IV.—Land Settlement.

PART V.—Mercantile, Marine, Municipal, Local, &c.

Separate paging is given to each Part in order that it may be filed separately.

Part IV.—Land Settlement.

	PAGE		PAGE
Final Orders	841	Preliminary Notices	851

FINAL ORDERS.

Order under Section 4, Sub-section (1), of "The Waste Lands Ordinances of 1897, 1899, 1900, and 1903," declaring Lands to be Crown Property.

In the matter of the lands commonly called or known as Welihena, Titwalahena, Batalakoratuwa, situate in the village of Gammeddegama in the Kandaboda pattu of the Matara District, in the Southern Province, and of "The Waste Lands Ordinances of 1897, 1899, 1900, and 1903."

WHEREAS in pursuance of section 1 of the said Ordinances it was duly notified on the Eighth day of April, One thousand Nine hundred and Four, that if no claim to the lands commonly called or known as Welihena, Titwalahena, Batalakoratuwa, situate in the village of Gammeddegama in the Kandaboda pattu of the Matara District, in the Southern Province, containing in extent 13 acres 3 roods and 25 perches, and shown as lots 15a, 15a2, 15a3 in preliminary plan No. 131 and in the annexed certified tracings therefrom, was made to J. G. Fraser, Special Officer appointed under section 28 of the said Ordinances, within the period of three months from the date specified in such notice, such lands would be deemed the property of the Crown and dealt with on account of the Crown (*vide* Notice No. 1,878):

And whereas (1) Munasinghe Adan, (2) Ehalage Kalu Appu, (3) Nettasinge Babune, (4) Nettasinge Babahami, all of Gammeddegama, (5) Senanayakage Babune of Parapamulla, (6) Don Samel Disanayaka of Galetumba, (7) Kapugama Manikkage Babun Appu, (8) Hettige Suwaris Appu, (9) Samaragodage Hendrick, (10) Gama-achchige Babune, (11) Gama-achchige M. Nikulashami, (12) Munasinge Odris, (13) Munasinge Saunhami, (14) Kekelellegama-achchige Don Mathes, (15) Kekelellegama-achchige Thomis, (16) Kekelellege Dingi Baba, (17) Munasinge Andris, (18) Munasinge Siyadoris, (19) Kekelellege Jayan, all of Gammeddegama, (20) Deurunge Dingi Baba of Parapamulla, (21) Hettige Babunhami, (22) Hetti-achchigamage Punchi Baba, both of Gammeddegama, (23) Kankanan Amarasinge Dissanhami of Deiyandara, (24) Gamachchige Babahami of Panditaporuwa, (25) Don Andris Aboyagunawardana Senarat Yapa, late Vidane-arachehi of Kebiliyapola, (26) Dahanayakage Kirihami of Gammeddegama, (27) Kulappu-arachchige Dingi Appu of Ketiyape, (28) Hetti-achchi Matukandegge Juwanis of Handugala, (29) Narandeniyage Don Thomis of Ketiyape, (30) Kulasin Liyanage Don Davith of Handugala, (31) Hettige Salman Appu, (32) Munasinge Appu, both of Gammeddegama, made claim thereto, and whereas the said 4th, 6th, 7th, 8th, 10th, 11th, 12th, 13th, 14th, 15th, 16th, 17th, 18th, 19th, 20th, 21st, 22nd, 23rd, 24th, 25th, 26th, 27th, 28th, 29th, 30th, 31st, and 32nd claimants have withdrawn their claims to the said lands; and whereas the said 1st, 2nd, 3rd, 5th, and 9th claimants having been duly called upon by the said J. G. Fraser, Special Officer, by notice in writing under section 4(1) of the said Ordinances, duly served upon them to produce before the said J. G. Fraser, Special Officer, the evidence

and documents upon which they might rely in proof of their claims, and not having so appeared and produced such evidence and documents, I, Howard Orme Fox, Special Officer appointed under section 28 of the said Ordinances, under and by virtue of the powers vested in me in that behalf by section 4 of the said Ordinances, do hereby on this 6th day of August, 1906, order and declare, under section 4, sub-section (1), of the said Ordinances, that the said lands, as more fully described herein below, are the property of the Crown.

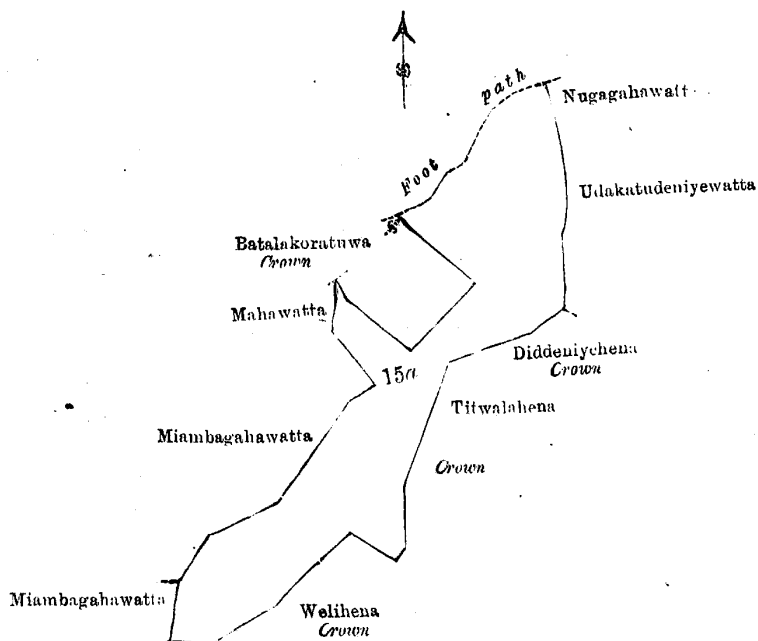
Description of the Lands referred to.

The following lots situated in the village of Gammeddegama in the Kandaboda pattu of the Matara District, in the Southern Province, as described in the annexed certified tracings:—

Preliminary plan 131.

Lot.	Name of Land.	Extent.		
		A.	R.	P.
15a	Welihena, Titwalahena	13	3	0

and bounded as follows: on the north by a footpath; on the east by Nugagahawatta claimed by Munasinge O.iris, Udakatudeniya-watta claimed by G. Rambactena and others, Diddeniyehena belonging to the Crown, Titwalahena belonging to the Crown; on the south by Welihena belonging to the Crown; and on the west by



Scale of 8 Chains to an Inch.

Situation: Gammeddegama village in Kandaboda pattu, Matara District.

Preliminary plan 131.

Lot.	Name of Land.	Extent.		
		A.	R.	P.
15a	Welihena, Titwalahena	13	3	0

Field sheet O 15
52-60

Surveyor-General's Office,
Colombo, June 16, 1906.

C. MEADEN,
for Surveyor-General.

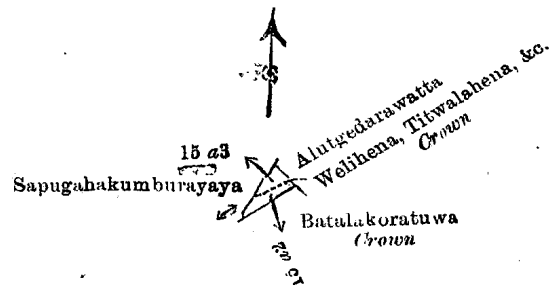
Miambagahawatta belonging to Munasinge Saunhami and others, Miambegahawatta claimed by Wedige Punchi Appuwe, Mahawatta claimed by K. Don Mathes and others, and Batalakoratuwa sold by the Crown.

II.

Preliminary plan 131.

Lot.	Name of Land.	Extent.		
		A.	R.	P.
15 a2	Batalakoratuwa	0	0	12
15 a3	Welihena, Titwalahena, &c.	0	0	13
		0	0	25

and bounded as follows: on the north by Sapugahakumburuyaya claimed by Kekelelegama-achchige Don Mathes and others; on the east by Alutgedarawatta claimed by Hetti-achchigamage Punchibaba, Welihena,



Scale of 8 Chains to an Inch.

Situation: Gammeddegama village in Kandaboda pattu, Matara District.

Preliminary plan 131.

Lot.	Name of Land.	Extent.		
		A.	R.	P.
15 a2	Batalakoratuwa	0	0	12
15 a3	Welihena, Titwalahena, &c.	0	0	13
		0	0	25

Surveyor-General's Office,
Colombo, June 16, 1906.

Field sheet O 15
52—60

C. MEADEN,
for Surveyor-General.

Titwalahena, &c., belonging to the Crown; on the south by Batalakoratuwa sold by the Crown; and on the west by Sapugahakumburayaya claimed by Kekelellegama-achchige Don Mathes and others.

August 6, 1906.

Matara S. O. 1,356

H. O. FOX,
Special Officer.

Order under Section 4, Sub-section (1), of "The Waste Lands Ordinances of 1897, 1899, 1900, and 1903," declaring Land to be Crown Property.

In the matter of the land commonly called or known as Imbulehena, situate in the village of Gammeddegama in the Kandaboda pattu of the Matara District, in the Southern Province, and of "The Waste Lands Ordinances of 1897, 1899, 1900, and 1903."

WHEREAS in pursuance of section 1 of the said Ordinances it was duly notified on the Eighth day of April, One thousand Nine hundred and Four, that if no claim to the land commonly called or known as Imbulehena, situate in the village of Gammeddegama in the Kandaboda pattu of the Matara District, in the Southern Province, containing in extent 3 roods and 8 perches, and shown as lot 35 in preliminary plan No. 131 and in the annexed certified tracing therefrom, was made to John George Fraser, Special Officer appointed under section 28 of the said Ordinances, within the period of three months from the date specified in such notice, such land would be deemed the property of the Crown and dealt with on account of the Crown (*vide* Notice No. 1,878):

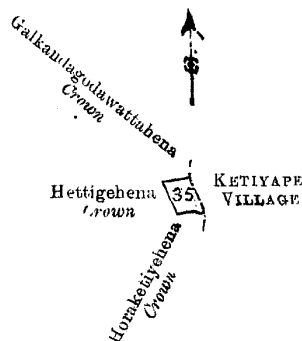
And whereas (1) Munasinghe Adan, (2) Ehalage Kaluappu, (3) Nettasinge Babun, (4) Nettasinge Babahami, all of Gammeddegama, (5) Senanayakage Babune of Parapamulla, (6) Don Samel Disanayaka of Galetumba, (7) Kapugama Manikkage Babunappu, (8) Hettige Suwarisappu, (9) Samaragodage Hendrick, (10) Gamachchige Babune, (11) Gamachchige M. Nikulashami, (12) Munasinghe Odris, (13) Munasinghe Saunhami, (14) Kekelellegama-achchige Don Mathes, (15) Kekelellegama-achchige Don Thomis, (16) Kekellellege Dingi Baba, (17) Munasinghe Andris, (18) Munasinghe Siyadoris, (19) Kekelellege Jayanhami, all of Gammeddegama, (20) Deurunge Dingi Baba of Parapamulla, (21) Hettige Babunhami, (22) Hetti-achchigamage Punchi Baba, both of Gammeddegama, (23) Kankanan Amarasinghe Dissanhami of Deiyandara, (24) Gama-achchige Babahami of Panditaporuwa, (25) Don Andris Abeyagunawardena Senarat Yapa, late Vidane-arachchi of Kebiliyabola, (26) Dahanayakage Kirihami of Gammeddegama, (27) Kulappu-arachchige Dingi Appu of Ketiyaape, (28) Hetti-achchi Matukandage Juwanis of Handugala, (29) Narandeniyege Don Thomis of Ketiyaape, (30) Kulassin Liyanage Don Davit of Handugala, (31) Hettige Salman Appu, and (32) Munasinghe Appu, both of Gammeddegama made claim thereto, and whereas the said 4th, 6th, 7th, 8th, 10th, 11th, 12th, 13th, 14th, 15th, 16th, 17th, 18th, 19th, 20th, 21st, 22nd, 23rd, 24th, 25th, 26th, 27th, 28th, 29th, 30th, 31st, and 32nd claimants have withdrawn their claims to the said land; and whereas the said 1st, 2nd, 3rd, 5th, and 9th claimants having been duly called upon by the said John George Fraser, Special Officer, by notice in writing under section 4 (1) of the said Ordinances, duly served upon them to produce before him the evidence and documents upon which they might rely in proof of their claims, and not having so appeared and produced such evidence and documents, I, Howard Orme Fox, Special Officer appointed under section 28 of the said Ordinances, under and by virtue of the powers vested in me in that behalf by section 4 of the said Ordinances, do hereby on this 26th day of July, 1906, order and declare, under section 4, sub-section (1), of the said Ordinances, that the said land, as more fully described herein below, is the property of the Crown.

Description of the Land referred to.

The following lot situated in the village of Gammeddegama in the Kandaboda pattu of the Matara District, in the Southern Province, as described in the annexed certified tracing :—

Lot.	Name of Land.	Extent. A. R. P.
35	Imbulehena	0 3 8

and bounded as follows : on the north by Galkandagodewatteliena belonging to the Crown ; on the east by the



Scale of 16 Chains to an Inch.

Situation : Gammeddegama village in Kandaboda pattu.

Lot.	Name of Land.	Extent. A. R. P.
35	Imbulehena	0 3 8

Surveyor-General's Office,
Colombo, May 26, 1906.

Sheet O 20
II.

R. S. TEMPLETON,
Surveyor-General.

village limit of Ketiyape ; on the south by Horaketiyehehena belonging to the Crown ; and on the west by Hettigehena belonging to the Crown.

July 26, 1906.

Matara S. O 1,357

H. O. FOX,
Special Officer.

**Order under Section 4, Sub-section (1), of "The Waste Lands Ordinances of 1897, 1899, 1900, and 1903,"
declaring Land to be Crown Property.**

In the matter of the land commonly called or known as Karadiyehena, situate in the village of Gammeddegama in the Kandaboda pattu of the Matara District, in the Southern Province, and of "The Waste Lands Ordinances of 1897, 1899, 1900, and 1903."

WHEREAS in pursuance of section 1 of the said Ordinances it was duly notified on the 8th day of April, One thousand Nine hundred and Four, that if no claim to the land commonly called or known as Karadiyehena, situate in the village of Gammeddegama in the Kandaboda pattu of the Matara District, in the Southern Province, containing in extent 2 acres and 1 rood, and shown as lot 45a in preliminary plan No. 131 and in the annexed certified tracing therefrom, was made to John George Fraser, Special Officer appointed under section 28 of the said Ordinances within the period of three months from the date specified in such notice, such land would be deemed the property of the Crown and dealt with on account of the Crown (*vide* Notice No. 1,878) :

And whereas (1) Munasinghe Adan, (2) Ehalage Kaluappu, (3) Nettasinge Babun, (4) Nettasinge Babahami, all of Gammeddegama, (5) Senanayakage Babune of Parapamulla, (6) Don Samel Disnayaka of Galtumba, (7) Kapugama Manikkage Babun Appu, (8) Hettige Suvaris Appu, (9) Samaragodage Hendrick, (10) Gama-achelige Babune, (11) Gama-achelige M. Nikulashami, (12) Munasinghe Odris, (13) Munasinghe Saunhami, (14) Kekelelegama-achelige Don Mathes, (15) Kekelelegama-achelige Don Thomis, (16) Kekelelege Dingi Baba, (17) Munasinghe Andris, (18) Munasinghe Siyadoris, (19) Kekelelege Jayanhami, all of Gammeddegama, (20) Deurunge Dingi Baba of Parappamulla, (21) Hettige Babunhami, (22) Hettiachelugamage Pimchi Baba, both of Gammeddegama, (23) Kankanan Amarasinghe Dissanhami of Deiyandara, (24) Gama-achelige Babahami of Panditaporuwa, (25) Don Andris Abeyagunawardena Senerat Yapa, late Vidane Aracheli of Kebiliyapola, (26) Dahanayakage Kirihami of Gammeddegama, (27) Kulappu Avachelige Dingi Appu of Ketiyape, (28) Hettiachchi Matukandage Juwanis of Handugala, (29) Narandeniya Don Thomis of Ketiyape, (30) Kulasinliyanage Don Davit of Handugala, (31) Hettige Salman Appu, (32) Munasinghe Appu, both of Gammeddegama, made claim thereto, and whereas the said 4th, 6th, 7th, 8th, 10th, 11th, 12th, 13th, 14th, 15th, 16th, 17th, 18th, 19th, 20th, 21st, 22nd, 23rd, 24th, 25th, 26th, 27th, 28th, 29th, 30th, 31st, 32nd claimants have withdrawn their claims to the said land, and whereas the said 1st, 2nd, 3rd, 5th, and 9th claimants having been duly called upon by the said John George Fraser, Special Officer, by notice in writing under section 4, sub-section (1), of the said Ordinances duly served upon them to produce before him the evidence and documents upon which they might rely in proof of their claims, and not having so appeared and produced such evidence and documents, I, Howard Orme Fox, Special Officer appointed under section 28 of the said Ordinances, under and by virtue of the powers vested in me in that behalf by section 4 of the said Ordinances, do hereby on this 26th day of July, 1906, order and declare, under section 4, sub-section (1), of the said Ordinances, that the said land, as more fully described herein below, is the property of the Crown.

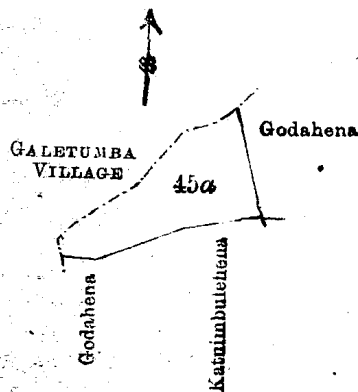
Description of the Land referred to.

The following lot situated in the village of Gammeddegama in the Kandaboda pattu of the Matara District, in the Southern Province, as described in the annexed certified tracing:—

Preliminary plan 131.

Lot.	Name of Land.	Extent. A. R. P.
45a	Karadiyehena	2 1 0

and bounded as follows: on the north by the village limit of Galetumba; on the east by Godahena belonging to



Scale of 8 Chains to Inch.

Situation: Gammeddegama village in Kandaboda pattu, Matara District.

Preliminary plan 131.

Lot.	Name of Land.	Extent. A. R. P.
45a	Karadiyehena	2 1 0

Surveyor-General's Office,
Colombo, November 2, 1905.

Field sheet O 20
4—12

J. B. M. RIDOUT,
for Surveyor-General.

Hettige Salman and others; on the south by Katuimbulehena claimed by Hettige Salman and others, Godahena sold by Crown to Hettige Salman and others; and on the west by the village limit of Galetumba.

July 26, 1906.

H. O. FOX,
Special Officer.

Matara S. O. 1,358

Order under Section 4, Sub-section (1), of "The Waste Lands Ordinances of 1897, 1899, 1900, and 1903."

In the matter of the land commonly called or known as Hettigehena, Godahena, &c., situate in the village of Gammeddegama in the Kandaboda pattu of the Matara District, in the Southern Province, and of "The Waste Lands Ordinances of 1897, 1899, 1900, and 1903."

WHEREAS in pursuance of section 1 of the said Ordinances it was duly declared and notified on the 8th day of April, One thousand Nine hundred and Four, that if no claim to the land commonly called or known as Hettigehena, Godahena, &c., situate in the village of Gammeddegama in the Kandaboda pattu of the Matara District, in the Southern Province, containing in extent 23 acres 3 roods and 34 perches, and shown as lot 45 in preliminary plan No. 131, was made to John George Fraser, Special Officer appointed under section 28 of the said Ordinances within the period of three months from the date specified in the said notice, such land would be deemed the property of the Crown and dealt with on account of the Crown (*vide* Notice No. 1,878):

And whereas (1) Munasinghe Adan, (2) Ehalage Kaluappu, (3) Nettasinge Babune, (4) Nettasinge Babahami, all of Gammeddegama, (5) Senanayakage Babune of Parapamulla, (6) Don Sarnel Disanayaka of Galetumba, (7) Kapugama Manikkage Babun Appu, (8) Hettige Suaris Appu, (9) Samaragodage Hendrick, (10) Gama-achchige Babune, (11) Gama-achchige M. Nikulashami, (12) Munasinghe Od'is, (13) Munasinghe Saunhami, (14) Kekelelle Gama-achchige Don Mathes, (15) Kekelelle Gama-achchige Don Thomis, (16) Kekel-ellege Dingi Baba, (17) Munasinghe Andris, (18) Munasinghe Siyadoris, (19) Kekelellege Jayanhami, all of Gammeddegama, (20) Deurunge Dingi Baba of Parapamulla, (21) Hettige Babunhami, (22) Hettiachchi Gamage Punchi Baba, both of Gammeddegama, (23) Kankanana Amarasinghe Dissanhami of Deiyandara, (24) Gama-achchige Babahami of Panditaporuwa, (25) Don Andris Abeyagunawardana Senerat Yapa, late Vidane Arachchi of Kebiliyapola, (26) Dahanayakage Kirihami of Gammeddegama, (27) Kulappu Arachchige Dingi Appu of Ketiyape, (28) Hettiachchi Matukandage Juwanis of Handugala, (29) Narandeniyage Don Thomis of Ketiyape, (30) Kulasinliyanage Don Davit of Handugala, (31) Hettige Salman Appu, (32) Munasinghe Appu, both of Gammeddegama, made claim thereto, and the aforesaid John George Fraser, Special Officer appointed under section 28 of the said Ordinances, made due inquiry into such claim; and whereas the said 4th, 6th, 7th, 8th, 10th, 11th, 12th, 13th, 14th, 15th, 16th, 17th, 18th, 19th, 20th, 21st, 22nd, 24th, 25th,

26th, 27th, 28th, 29th, 30th, 31st, and 32nd claimants have withdrawn their claims to the said land ; and whereas the said 1st, 2nd, 3rd, 5th, and 9th claimants having been duly called upon by the said John George Fraser, Special Officer, by a notice in writing under section 4 (1) of the said Ordinances duly served upon them to produce before him the evidence and documents upon which they might rely in proof of their claims, did not appear and produce such evidence and documents ; and whereas John George Fraser, Special Officer, and the said 23rd claimant Kankanan Amarasinge Dissanhami of Deiyandara have, with consent of His Excellency the Governor, come to an agreement in writing concerning the said land, under section 4, sub-section (1), of the said Ordinances : Whereby it was ordered that the said 23rd claimant Kankanan Amarasinge Dissanhami should pay to the Assistant Government Agent at Matara a sum of Rupees Thirty-seven and Cents Fifty (Rs. 37.50) being purchase amount and fees for 5 acres out of lot 45 in block survey preliminary plan 131 on or before the 31st day of March, One thousand Nine hundred and Five, and thereupon the claimant should be declared to be the purchaser of the said 5 acres of lot 45, situate in the village of Gammeddegama in the Kandaboda pattu of the Matara District, in the Southern Province, and whereby it was agreed that, in the event of the said payment not being duly made, the claim of the said 23rd claimant should be considered to have been withdrawn :

And whereas the said 23rd claimant has failed to pay the purchase amount agreed upon on or before the due date, the whole lot 45, a description of which is hereto annexed, is hereby declared to be the property of the Crown in pursuance of the agreement afore-mentioned.

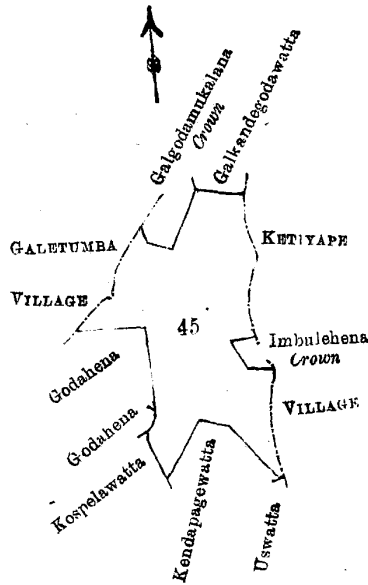
Description of the Land referred to.

The following lot situated in the village of Gammeddegama in the Kandaboda pattu of the Matara District, in the Southern Province, as described in the annexed certified tracing :—

Preliminary plan 131.

Lot.	Name of Land.	Extent.	
		A.	R. P.
45	Hettigehena, Godahena, &c.	23	3 34

and bounded as follows : on the north by Galgodamukulana belonging to the Crown, Galkandegodawatta claimed by Gama-achchige Babune and others ; on the east by the village limit of Ketiyape, Imbullehena belonging to the Crown, the village limit of Ketiyape ; on the south by Uswatta claimed by Ehala-achchige Sinno



Scale of 16 Chains to an Inch.

Situation : Gammeddegama village in Kandaboda pattu, Matara District.

Preliminary plan 131.

Lot.	Name of Land.	Extent.	
		A.	R. P.
45	Hettigehena, Godahena, &c.	23	3 34

Sheet O 20
11

Surveyor-General's Office,
Colombo, May 26, 1906.

R. S. TEMPLETON,
Surveyor-General.

and others, Kendapagewatta belonging to Don Andris Senarat Yapa ; and on the west by Kospelawatta claimed by Hettige Salman and others, Godahena sold by the Crown to Hettige Salman and others, Godahena sold by the Crown to Hettige Salman under the Waste Lands Ordinances, the village limit of Galetumba.

H. O. Fox,
Special Officer.

July 26, 1906.

Matara S. O. 1,359

Order under Section 4, Sub-section (1), of "The Waste Lands Ordinances of 1897, 1899, 1900, and 1903," admitting Land to be Private Property.

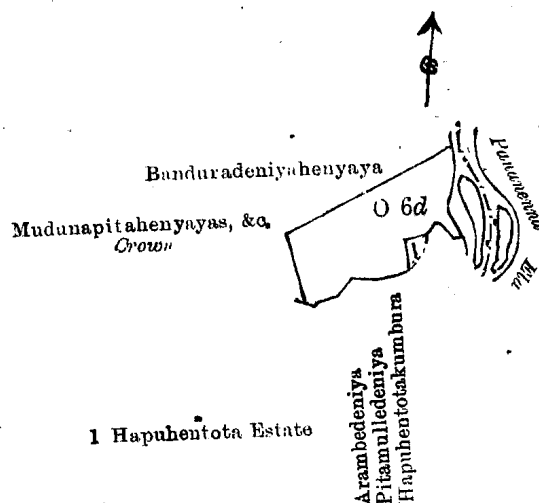
In the matter of the land commonly called or known as Hapuhentota estate, situate in the village of Hapuhentota of the Uda pattuwa in the Nawadun korale of the Ratnapura District, in the Province of Sabaragamuwa, and of "The Waste Lands Ordinances, 1897, 1899, 1900, and 1903."

WHEREAS in pursuance of section 1 of the said Ordinances it was duly notified on the 12th day of August, One thousand Nine hundred and Four, that if no claim to the land commonly called or known as Hapuhentota estate, situate in the village of Hapuhentota of the Uda pattuwa in the Nawadun korale of the Ratnapura District, in the Province of Sabaragamuwa, containing in extent 2 acres 24 perches, and shown as lot O 6d in preliminary plan No. 7 and in the annexed certified tracing therefrom, was made to the Government Agent of the Province of Sabaragamuwa within the period of three months from the date specified in such notice, such land would be deemed the property of the Crown, and dealt with with on account of the Crown (*vide* Notice notice, No. 2,031):

And whereas Kiralaya Ago of Batgangoda made claim thereto, and the Government Agent of the Province of Sabaragamuwa made due inquiry into such claim; I, with the consent of His Excellency the Governor, do hereby admit the claim of the said claimant to the said land, as more fully described herein below, under section 4, sub-section (1), of the said Ordinances.

Description of the Land referred to.

The land commonly called or known as Hapuhentota estate, situate in the village of Hapuhentota in the Uda pattuwa of the Nawadun korale of the Ratnapura District, in the Province of Sabaragamuwa, containing in extent 2 acres 24 perches, and shown as lot O 6d in preliminary plan No. 7 and in the annexed certified tracing therefrom, and bounded as follows: on the north by Bandaradeniyahenyaya, Mudunepitahenyaya, &c.



• Scale of 8 Chains to an Inch.

Situation: Hapuhentota village in Nawadun korale, Ratnapura District

Preliminary plan 7.

Lot.	Name of Land.	Extent. A. R. P.
O 6d	Hapuhentota Estate	2 0 24

Surveyor-General's Office,
Colombo, July 4, 1906

Field sheets L 49—50, 57—58

C. MEADEN,
for Surveyor-General.

belonging to the Crown; on the east by the Panawenna ela; on the south by Arambedeniya, Pitamulledeniya, Hapuhentotakumbura claimed by K. Jayatuhami and others, Hapuhentota estate belonging to V. Juwanisa and others, Arambedeniya, Pitamulledeniya, Hapuhentotakumbura claimed by K. Jayatuhami and others; and on the west by Bandaradeniyahenyaya, Mudunapitahenyaya, &c., belonging to the Crown.

Ratnapura Kacheheri,
July 24, 1906.

R. B. HELLINGS,
Government Agent.

**Order under Section 4, Sub-section (1), of "The Waste Lands Ordinances of 1897, 1899, 1900, and 1903,"
admitting Land to be Private Property**

In the matter of the lands commonly called or known as Hapuhentota estate, Deniyagodawatta, situate in the village of Hapuhentota in the Uda pattuwa of the Nawadun korale of the Ratnapura District, in the Province of Sabaragamuwa, and of "The Waste Lands Ordinances of 1897, 1899, 1900, and 1903."

WHEREAS in pursuance of section 1 of the said Ordinances it was duly notified on the 12th day of August, One thousand Nine hundred and Four, that if no claim to the land commonly called or known as Hapuhentota estate, Deniyagodawatta, situate in the village of Hapuhentota in the Uda pattuwa of the Nawadun korale in the Ratnapura District, in the Province of Sabaragamuwa, containing in extent 14 acres and 10 perches, and shown as lots O 6a, O 6b, O 6c, and O 6e in preliminary plan No.7 and in the annexed certified tracings therefrom, was made to the Government Agent of the Province of Sabaragamuwa within the period of three months from the date specified in such notice, such lands would be deemed the property of the Crown and dealt with on account of the Crown (*vide* Notice No. 2,031):

And whereas (1) V. Juwanisa, and (2) K. Andirisa and others of Hapuhentota made claim thereto, and the Government Agent of the Province of Sabaragamuwa made due inquiry into such claim; he, with the consent of His Excellency the Governor, hereby admits the claim of the said claimants to the said lands as more fully described herein below, under section 4, sub-section (1), of the said Ordinances.

Description of the Land referred to.

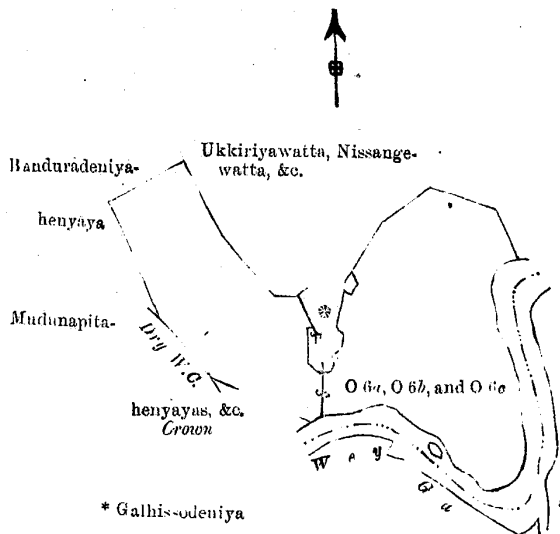
The following lots situated in the village of Hapuhentota in the Uda pattuwa of the Nawadun korale of the Ratnapura District, in the Province of Sabaragamuwa, as described in the annexed certified tracings:—

1.

Preliminary plan 7

Lot.	Name of Land.	Extent.		
		A.	R.	P.
O 6a ..	Hapuhentota estate ..	3	2	32
O 6b ..	Deniyagodawatta ..	1	3	0
O 6c ..	Hapuhentota estate ..	8	2	8
		14	0	0

and bounded as follows: on the north by Bandaradeniyahenyaya belonging to the Crown, Ukkiriyawatta, Nissangawatta, &c., claimed by K. Jayatuhami and others; on the east by the Wey-ganga; on the south by the



Scale of 8 Chains to an Inch.

Situation : Hapuhentota village in Nawadun korale of Ratnapura District.

Preliminary plan 7.

Lot.	Name of Land.	Extent.		
		A.	R.	P.
O 6a	Hapuhentota estate	3	2	32
O 6b	Deniyagodawatta	1	3	0
O 6c	Hapuhentota estate	8	2	8
		<hr/>	<hr/>	<hr/>
		14	0	0

Field sheets L²⁵_{49—50, 57—58}

Surveyor-General's Office,
Colombo, July 4, 1906.

C. MEADEN,
for Surveyor-General.

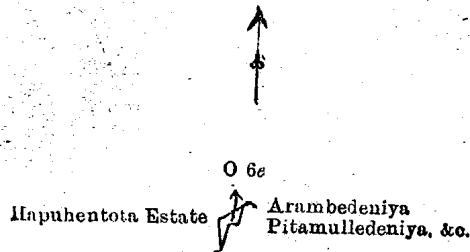
Wey-ganga, Mudunapitahenyaya, &c., belonging to the Crown; and on the west by Mudunapitahenyaya, &c., belonging to the Crown, a dry water-course, Banduradeniyahenyaya belonging to the Crown.

II.

Preliminary plan 7.

Lot.	Name of Land.	Extent.		
		A.	R.	P.
O 6e	Hapuhentota estate	0	0	10

and bounded as follows; on the north by Hapuhentota estate belonging to Kiralaya Ago; on the east and



Scale of 8 Chains to an Inch.

Situation : Hapuhentota village in Nawadun korale of Ratnapura District.

Preliminary plan 7.

Lot.	Name of Land.	Extent.		
		A.	R.	P.
O 6e	Hapuhentota estate	0	0	10

Surveyor-General's Office,
Colombo, July 4, 1906.

Field sheets L²⁵_{49—50, 57—58}

C. MEADEN,
for Surveyor-General.

south by Arambedeniya, Pitamulledeniya, &c., claimed by K. Jayatuhami and others; and on the west by Hapuhentota estate belonging to Kiralaya Ago.

Ratnapura Kachcheri,
July 24, 1906.

R. B. HELLINGS,
Government Agent.

Order under Section 4, Sub-section (1), of "The Waste Lands Ordinances of 1897, 1899, 1900, and 1903," declaring Land to be Crown Property.

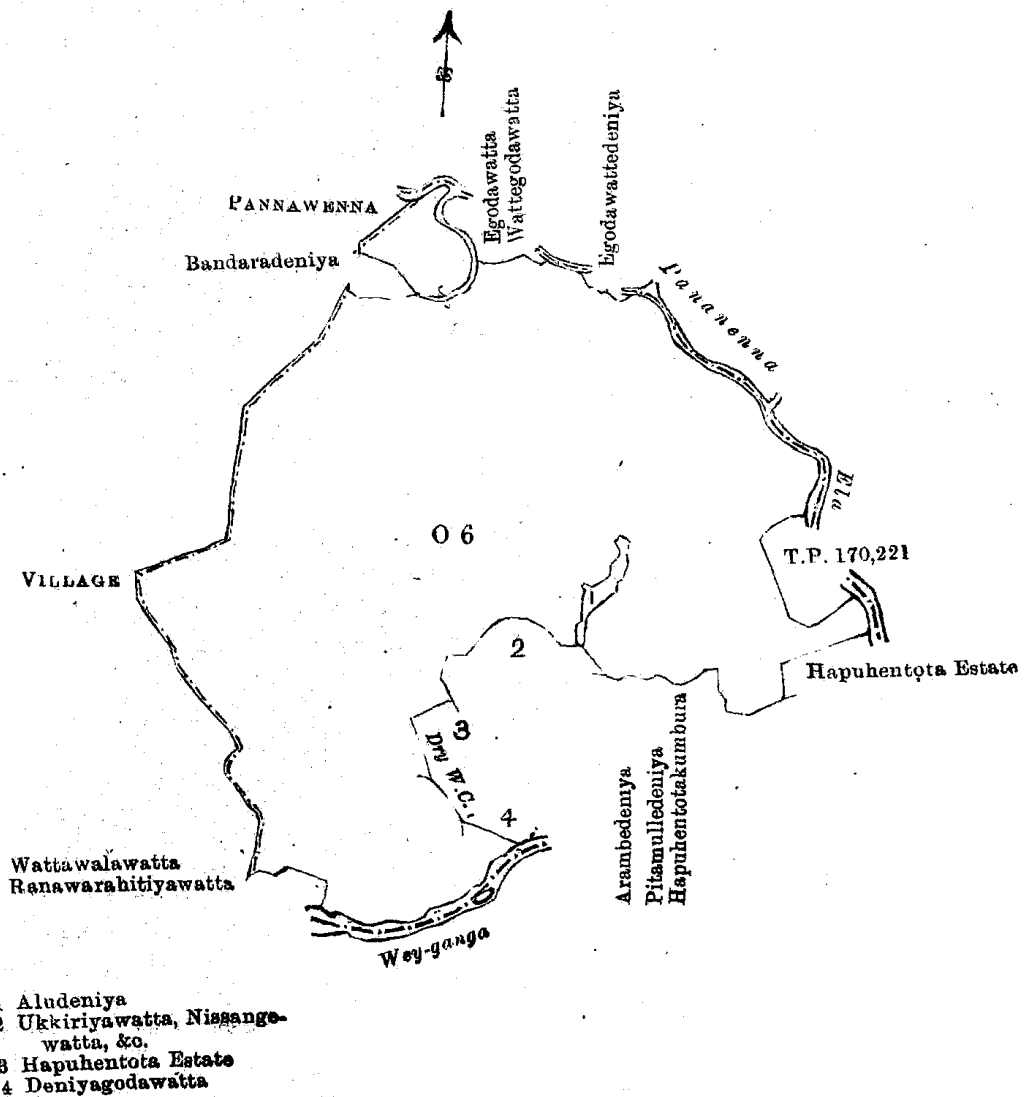
In the matter of the land commonly called or known as Banduradeniyahenyaya, Mudunapitahenyaya, &c., situate in the village of Hapuhentota in the Udapattuwa of the Nawadun korale of the Ratnapura District, in the Province of Sabaragamuwa, and of "The Waste Lands Ordinances of 1897, 1899, 1900, and 1903."

WHEREAS in pursuance of section 1 of the said Ordinances it was duly notified on the 12th day of August, One thousand Nine hundred and Four, that if no claim to the land commonly called or known as Banduradeniyahenyaya, Mudunapitahenyaya, &c., situate in the village of Hapuhentota in the Udapattuwa of the Nawadun korale of the Ratnapura District, in the Province of Sabaragamuwa, containing in extent 158 acres and 6 perches, and shown as lot O 6 in preliminary plan No. 7 and in the annexed certified tracing therefrom, was made to the Government Agent of the Province of Sabaragamuwa within the period of three months from the date specified in such notice, such land would be deemed the property of the Crown and dealt with on account of the Crown (*vide* Notice No. 2,031):

And whereas (1) Kiralaya Ago of Batgangoda, (2) K. Jayatuhami of Panawenna, (3) V. Juwanisa, (4) K. Andirisa both of Hapuhentota, made claims thereto, and whereas the said claimants have withdrawn their claims to the said land, the Government Agent of the Province of Sabaragamuwa, under and by virtue of the powers vested in him in that behalf by section 4 of the said Ordinance, do hereby on this 24th day of July, 1906, order and declare under section 4, sub-section (1), of the said Ordinances, that the said land, as more fully described herein below, is the property of the Crown.

Description of the Land referred to.

The land commonly called or known as Banduradeniyahenyaya, Mudunapitahenyaya, &c., situate in the village of Hapuhentota in the Udapattuwa of the Nawadun korale of the Ratnapura District, in the Province of Sabaragamuwa, containing in extent 158 acres and 6 perches, and shown as lot O 6 in preliminary plan No. 7 and in the annexed certified tracing therefrom, and bounded as follows: on the north by the Panawenna-ela, Egodawatte Wattagodawatta claimed by K. Jayatuhami, the Panawenna-ela, Egodawattedeniya claimed by K. Jayatuhami, the Panawenna-ela; on the east by the Panawenna-ela, T.P. 170,221, the Panawenna-ela; on the south by Hapuhentota estate belonging to K. Ago, Hapuhentotakumbura claimed by K. Jayatuhami, K. Juwa, and others, Pitamulledeniya claimed by K. Jayatuhami, K. Juwa, and others, Arambedeniya



Scale of 16 Chains to an Inch

Situation : Hapuhentota village in Nawadun korale of Ratnapura District.

Preliminary plan 7.

Lot.	Name of Land.	Extent.	
		A.	R. P.
O 6	Banduradeniyahenyaya, Mudunapitahenyayas, &c.	158	0 6
	25 Field sheets L _{49—50, 57—58}		

Surveyor-General's Office,
Colombo, July 4, 1906.

C. MEADEN,
for Surveyor-General.

claimed by K. Jayatuhami, K. Juwa, and others, Aludeniya claimed by W. Juwa, Ukkiriyawatta, Nissange-watta, &c., claimed by K. Jayatuhami, Hapuhentota estate belonging to W. Juanisa, K. Kiribaba, and others, Deniyagodawatta claimed by W. Juanisa, K. Kiribaba, and others, the Wey-ganga, Wattawalawatta, Ranawarahitiyawatta claimed by H. Kiriandiya; and on the west by the village limit of Pannawenna, Bandaradeniya claimed by W. Siman de Silva, the village limit of Pannawenna.

Ratnapura Kachcheri,
July 24, 1906.

R. B. HELLINGS,
Government Agent.

PRELIMINARY NOTICES.

Notice under "The Waste Lands Ordinances of 1897, 1899, 1900, and 1903."

TAKE notice, that unless within three months from the 7th day of September, 1906, the persons, if any, who claim any interest in the land hereinafter mentioned, make claim in person or in writing to the said and or to some interest therein to W. E. Wait, Esq., Special Officer appointed under section 28 of "The Waste Lands Ordinances, 1897, 1899, 1900, and 1903," at his office at Hill House, Mutwal, Colombo :

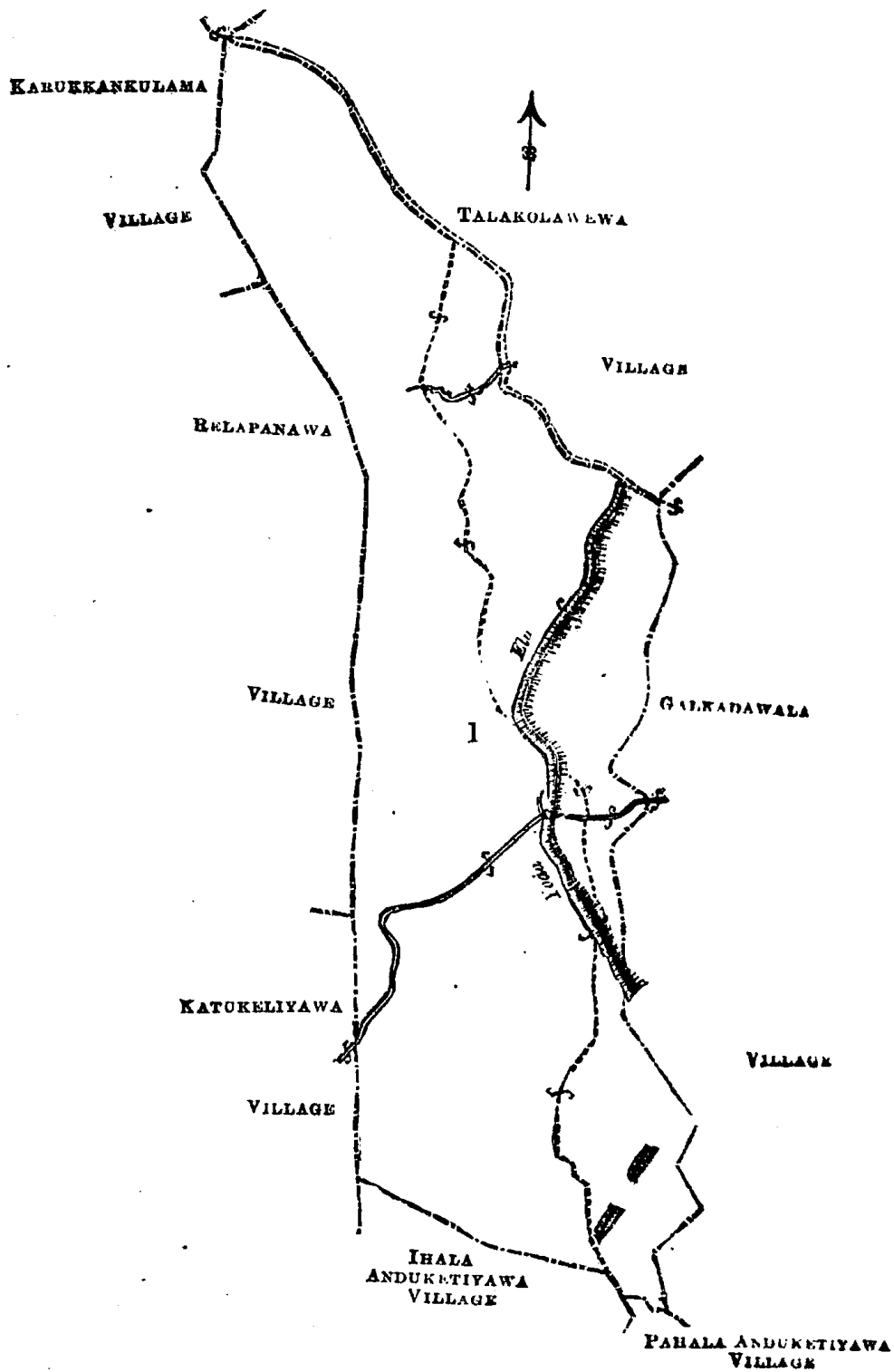
Such Special Officer, in pursuance of the powers vested in him by the said Ordinances, will declare by writing under his hand that the said land, to which no claim has been made, is the property of the Crown.

W. E. WAIT,
Special Officer.

Description of the Land referred to.

The land commonly called or known as Hinnawewamukalana, situated in the village of Hinnawewa in the Galkadawala tulana of the Nuwaragam korale of the Nuwaragampalata, in the North-Central Province, containing in extent 213 acres 3 roods and 12 perches, shown as lot 1 in preliminary plan 484 and in the annexed certified tracing therefrom, and bounded as follows: on the north by the village limit of Talakolawewa; on the east by the village limit of Galkadawala; on the south by the village limit of Pahala-anduketiyawa, the village limit of Ihala-anduketiyawa; on the west by the village limit of Katukeliyawa, the village limit of Relapanawa, the village limit of Karukkankulama.

[For Tracing see page 852.]



Scale of 16 Chains to an Inch.

Situation : Hinnaewewa village in Galkadawala tulana of Nuwaragam korale.

Preliminary plan 484.

Lot.	Name of Land.	Extent. A. R. P.
1	Hinnaewewamukalana	213 3 12

Sheet F 34⁴-42

Surveyor-General's Office,
Colombo, August 13, 1906.

C. MEADEN,
for Surveyor-General.

Notice under "The Waste Lands Ordinances of 1897, 1899, 1900, and 1903."

TAKE notice, that unless within three months from the 7th day of September, 1906, the persons, if any, who claim any interest in the lands hereinafter mentioned, or in any one or more of such lands, make claim in person or in writing to the said lands or any one of them, or to some interest therein, to W. E. Wait, Esq., Special Officer appointed under section 28 of "The Waste Lands Ordinances, 1897, 1899, 1900, and 1903," at his office at Hill House, Mutwal, Colombo:

Such Special Officer, in pursuance of the powers vested in him by the said Ordinances, will declare by writing under his hand that the said lands, or such of them as to which no claim has been made, are the property of the Crown.

W. E. WAIT,
Special Officer.

Description of the Lands referred to.

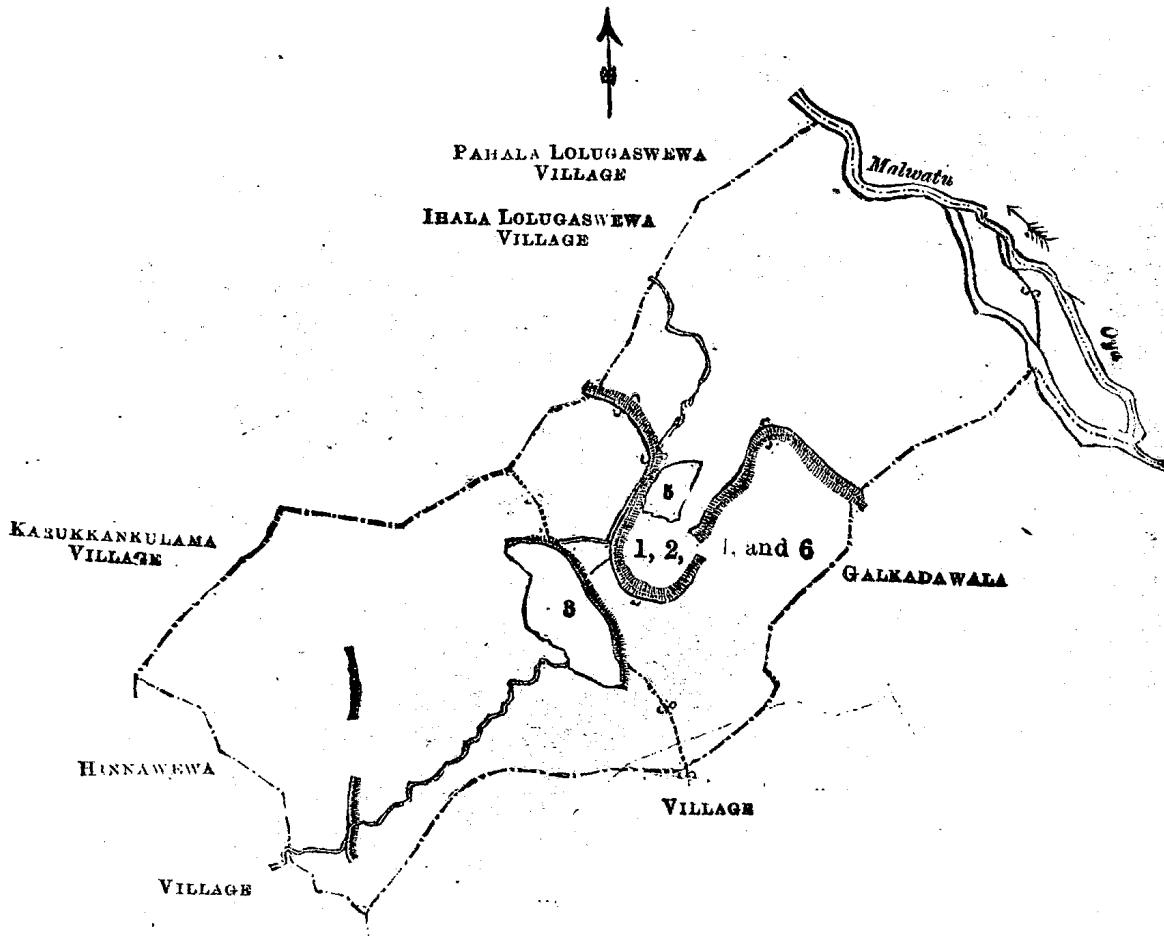
The following lots situated in the village of Talakolawowa in the Galkadawala tulana of the Nuwaragam korale of the Nuwaragampalata, in the North-Central Province, as described in the annexed certified tracing:—

Lot.	Name of Land.	Extent.	
		A.	R. P.
1	Talakolawewamukalana	102	2 23
2	Talakolawewahenyaya	339	1 37
4	Talakolawewamukalana	2	0 14
6	Do.	294	2 5
		738	2 39

and bounded as follows: on the north by the village limit of Ihalaolugaswewa, the village limit of Pahalaolugaswewa; on the east by the Malwatu-oya, the village limit of Galkadawala; on the south by the village limit of Galkadawala; on the west by the village limit of Hinnawewa, the village limit of Karukkankulama.

NOTE.—The following lots lying within the above boundaries are excluded from this notice, and their aggregate acreage of 25 acres and 7 perches is not included in the acreage of 738 acres 2 roods and 39 perches given above:—

Lot.	Name of Land.	Extent.	
		A.	R. P.
3	Talakolawewa	19	1 37
5	Talakolawewawela	5	2 10
		25	0 7



Scale of 32 Chains to an Inch.

Situation : Talakolawewa village in Galkadawala tulana of Nuwaragam korale.
Preliminary plan 504.

Lot.	Name of Land.		Extent.		
			A.	R.	P.
1	Talakolawewamukalana	102	2	23
2	Talakolawewahenyaya	339	1	37
4	Talakolawewamukalana	2	0	14
6	Do.	294	2	5
			<hr/>		
			738	2	39
<i>Lots excluded.</i>					
3	Talakolawewa	19	1	37
5	Talakolawewawela	5	2	10
			<hr/>		
			25	0	7

Sheets F⁴ 18—26, F⁴ 19—27, F⁴ 34—42 & F⁴ 35—43.

Surveyor-General's Office,
Colombo, August 16, 1905.

2,529

C. MEADEN,
for Surveyor-General.
Anuradhapura S. O. 88—1906

Notice under "The Waste Lands Ordinances of 1897, 1899, 1900, and 1903."

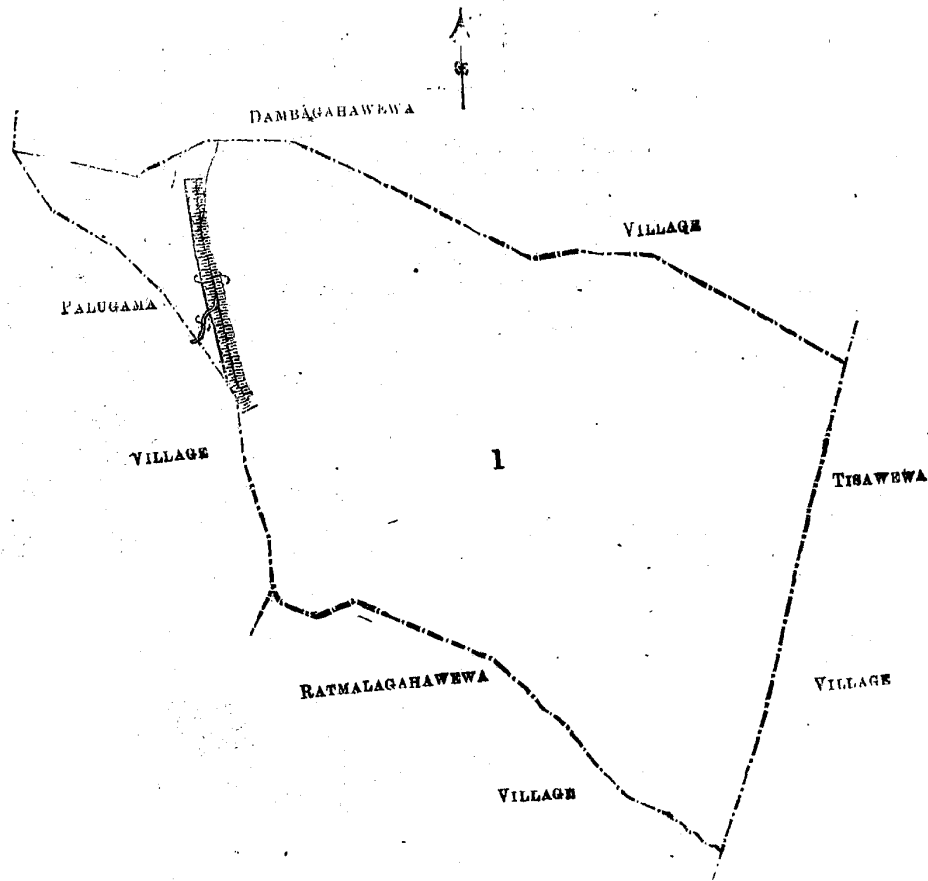
TAKE notice, that unless within three months from the 7th day of September, 1906, the persons, if any, who claim any interest in the land hereinafter mentioned, make claim in person or in writing to the said land or to some interest therein to W. E. Wait, Esq., Special Officer appointed under section 28 of "The Waste Lands Ordinances, 1897, 1899, 1900, and 1903," at his office at Hill House, Mutwal, Colombo :

Such Special Officer, in pursuance of the powers vested in him by the said Ordinances, will declare by writing under his hand that the said land, to which no claim has been made, is the property of the Crown.

W. E. WAIT,
Special Officer.

Description of the Land referred to.

The land commonly called or known as Kunchikulamamukalana, situated in the village of Kunchikulama in the Nuwaragam tulana of the Nuwaragam korale of the Nuwaragampala, in the North-Central Province, containing in extent 233 acres 2 roods and 24 perches, shown as lot 1 in preliminary plan 514 and in the annexed certified tracing therefrom, and bounded as follows : on the north by the village limit of Dambagahawewa; on the east by the village limit of Tisawewa; on the south by the village limit of Ratmalagahawewa; on the west by the village limit of Palugama.



Scale of 16 Chains to an Inch.

Situation: Kunchikulama village in Nuwaragam tulana of Nuwaragam korale.
 Preliminary plan 514.

Lot.	Name of Land.	Extent. A. R. P.
1	Kunchikulamamukalana	233 2 24

Sheet F₂⁹—10

Surveyor-General's Office,
 Colombo, August 16, 1906.

C. MEADEN,
 for Surveyor-General.
 Anuradhapura S. O. 89—1906

2,530

Notice under "The Waste Lands Ordinances of 1897, 1899, 1900, and 1903."

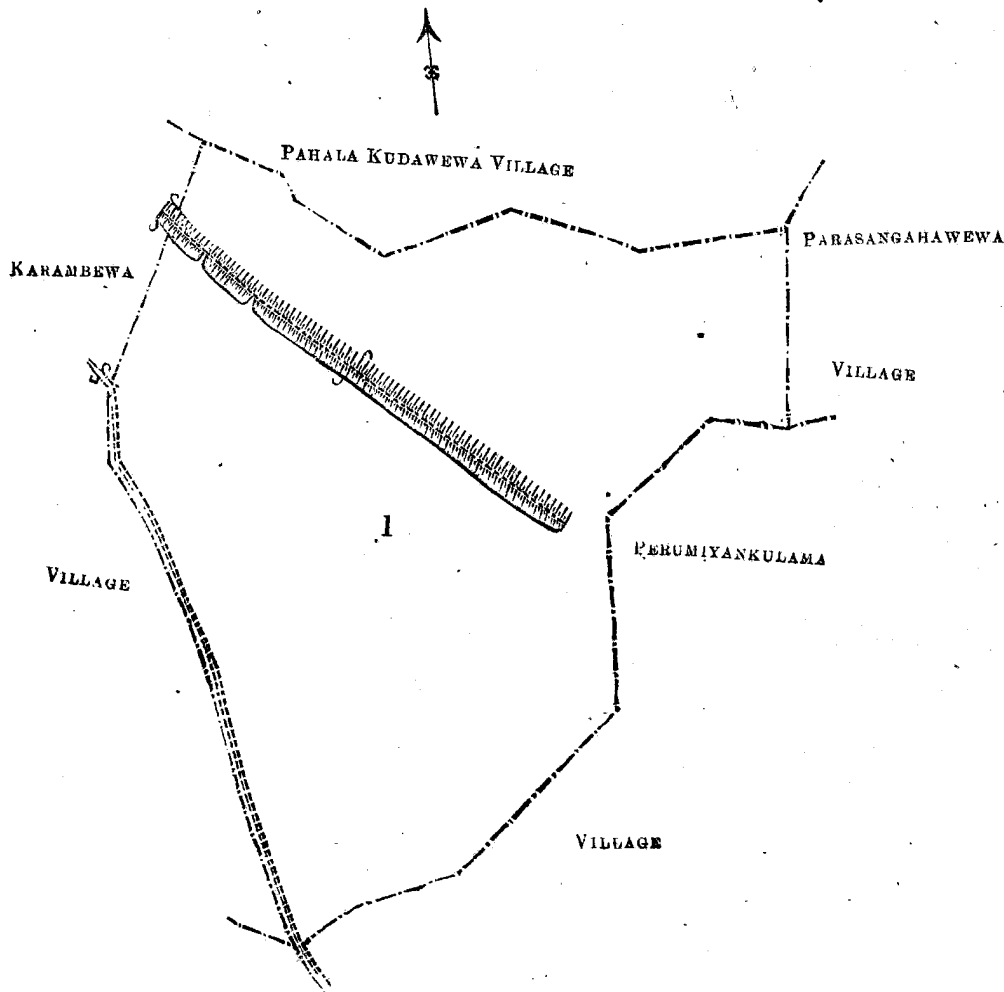
TAKE notice, that unless within three months from the 7th day of September, 1906, the persons, if any, who claim any interest in the land hereinafter mentioned, make claim in person or in writing to the said land or to some interest therein to W. E. Wait, Esq., Special Officer appointed under section 28 of "The Waste Lands Ordinances, 1897, 1899, 1900, and 1903," at his office at Hill House, Mutwal, Colombo:

Such Special Officer, in pursuance of the powers vested in him by the said Ordinances, will declare by writing under his hand that the said land, to which no claim has been made, is the property of the Crown.

W. E. WAIT,
 Special Officer.

Description of the Land referred to.

The land commonly called or known as Ihalakudawewamukalana, situated in the village of Ihalakudawewa in the Galkadawala tulana of the Nuwaragam korale of the Nuwaragampalata, in the North-Central Province, containing in extent 56 acres 2 roods and 36 perches, shown as lot 1 in preliminary plan 498 and in the annexed certified tracing therefrom, and bounded as follows: on the north by the village limit of Pahala-kudawewa; on the east by the village limit of Parasangahawewa, the village limit of Perumiyankulama; on the south by the village limit of Perumiyankulama; on the west by the village limit of Karambewa.



Scale of 8 Chains to an Inch.

Situation : Thalakudawewa village in Galkadawala tulana of Nuwaragam korale.
 Preliminary plan 498.

Lot.	Name of Land.	Extent. A. R. P.
1	Thalakudawewamukalana	56 2 36

Surveyor-General's Office,
 Colombo, August 16, 1906.

Sheet F 51—59

C. MEADEN,
 for Surveyor-General.

2,531

Anuradhapura S. O. 90—1906

Notice under " The Waste Lands Ordinances of 1897, 1899, 1900, and 1903. "

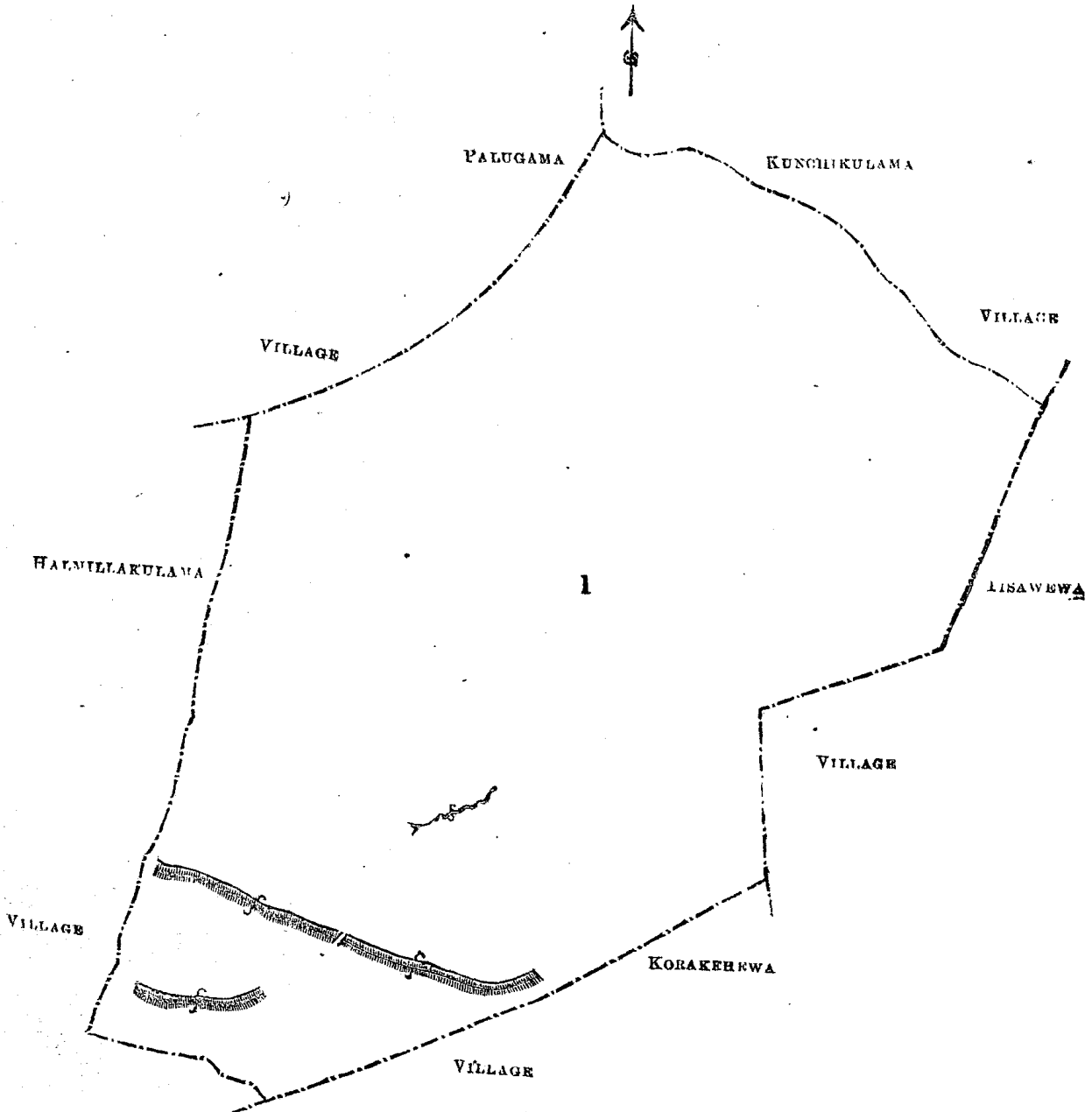
TAKE notice, that unless within three months from the 7th day of September, 1906, the persons, if any, who claim any interest in the land hereinafter mentioned, make claim in person or in writing to the said land or to some interest therein to W. E. Wait, Esq., Special Officer appointed under section 28 of " The Waste Lands Ordinances, 1897, 1899, 1900, and 1903," at his office at Hill House, Mutwal, Colombo :

Such Special Officer, in pursuance of the powers vested in him by the said Ordinances, will declare by writing under his hand that the said land, to which no claim has been made, is the property of the Crown.

W. E. WAIT,
 Special Officer.

Description of the Land referred to.

The land commonly called or known as Ratmalagahawewamukalana, situated in the Village of Ratmalagahawewa in the Nuwaragam tulana of the Nuwaragam korale of the Nuwaragam palata, in the North-Central Province, containing in extent 445 acres 3 roods and 29 perches, shown as lot 1 in preliminary plan 518 and in the annexed certified tracing therefrom, and bounded as follows : on the north by the village limit of Kunchikulama ; on the east by the village limit of Tisawewa ; on the south by the village limit of Korakehewa, the village limit of Halmillakulama ; on the west by the village limit of Halmillakulama, the village limit of Palugama.



Scale of 16 Chains to an Inch.

Situation : Ratmalagahawewa village in Nuwaragam tulana of Nuwaragam korale.

Preliminary plan 518.

Lot.	Name of Land.	Extent. A. R. P.
1	Ratmalagahawewamukalana	445 3 29

Sheet F ⁹₂₋₁₀

Surveyor-General's Office,
Colombo, August 16, 1906.
2,532

C. MEADEN,
for Surveyor General.
Anuradhapura S. O. 91—1906

Notice under "The Waste Lands Ordinances of 1897, 1899, 1900, and 1903,"

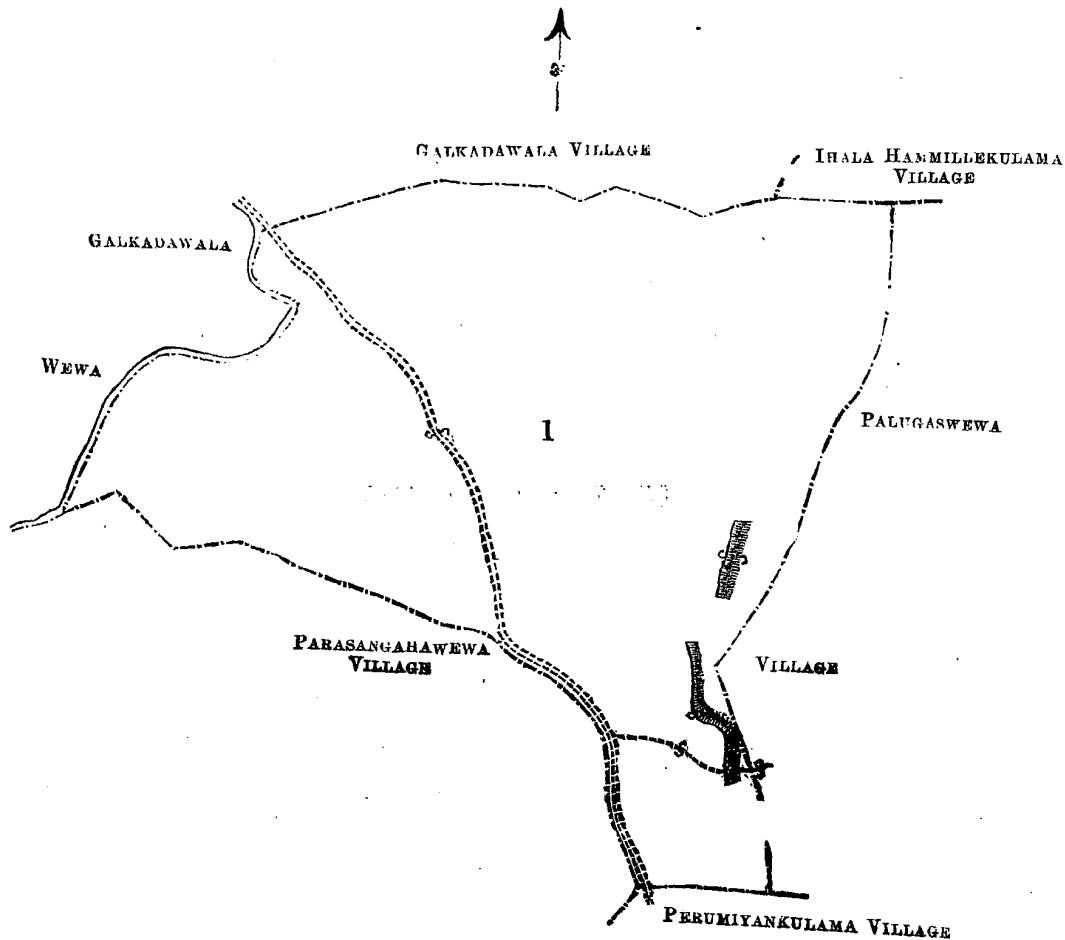
TAKE notice, that unless within three months from the 7th day of September, 1906, the persons, if any, who claim any interest in the land hereinafter mentioned, make claim in person or in writing to the said land or to some interest therein to W. E. Wait, Esq., Special Officer appointed under section 28 of "The Waste Lands Ordinances, 1897, 1899, 1900, and 1903," at his office at Hill House, Mutwal, Colombo :

Such Special Officer, in pursuance of the powers vested in him by the said Ordinances, will declare by writing under his hand that the said land, to which no claim has been made, is the property of the Crown.

W. E. WAIT,
Special Officer.

Description of the Land referred to.

The land commonly called or known as Mawatawewamukalana, situated in the village of Mawatawewa in the Galkadawala tulana of the Nuwaragam korale of the Nuwaragampalata, in the North-Central Province, containing in extent 233 acres 2 roods and 11 perches, shown as lot 1 in preliminary plan 491 and in the annexed certified tracing therefrom, and bounded as follows : on the north by the village limit of Galkadawala, the village limit of Ihalahammillakulama ; on the east by the village limit of Palugaswewa ; on the south by the village limit of Perumiyankulama, the village limit of Parasangahawewa ; on the west by the village limit of Galkadawala.



Scale of 16 Chains to an Inch.

Situation: Mawatawewa village in Galkadawala tulana of Nuwaragam korale.
Preliminary plan 491.

Lot.	Name of Land.	Extent. A. R. P.
1	Mawatawewamukalana	233 2 11

Sheet F 35-⁴43

Surveyor-General's Office,
Colombo, August 16, 1906.

2533

C. MEADEN,
for Surveyor-General.

Anuradhapura S. O. 92—1906

Notice under "The Waste Lands Ordinances of 1897, 1899, 1900, and 1903,"

TAKE notice, that unless within three months from the 7th day of September, 1906, the persons, if any, who claim any interest in the land hereinafter mentioned, make claim in person or in writing to the said land or to some interest therein to W. E. Wait, Esq., Special Officer appointed under section 28 of "The Waste Lands Ordinances, 1897, 1899, 1900, and 1903," at his office at Hill House, Mutwal, Colombo:

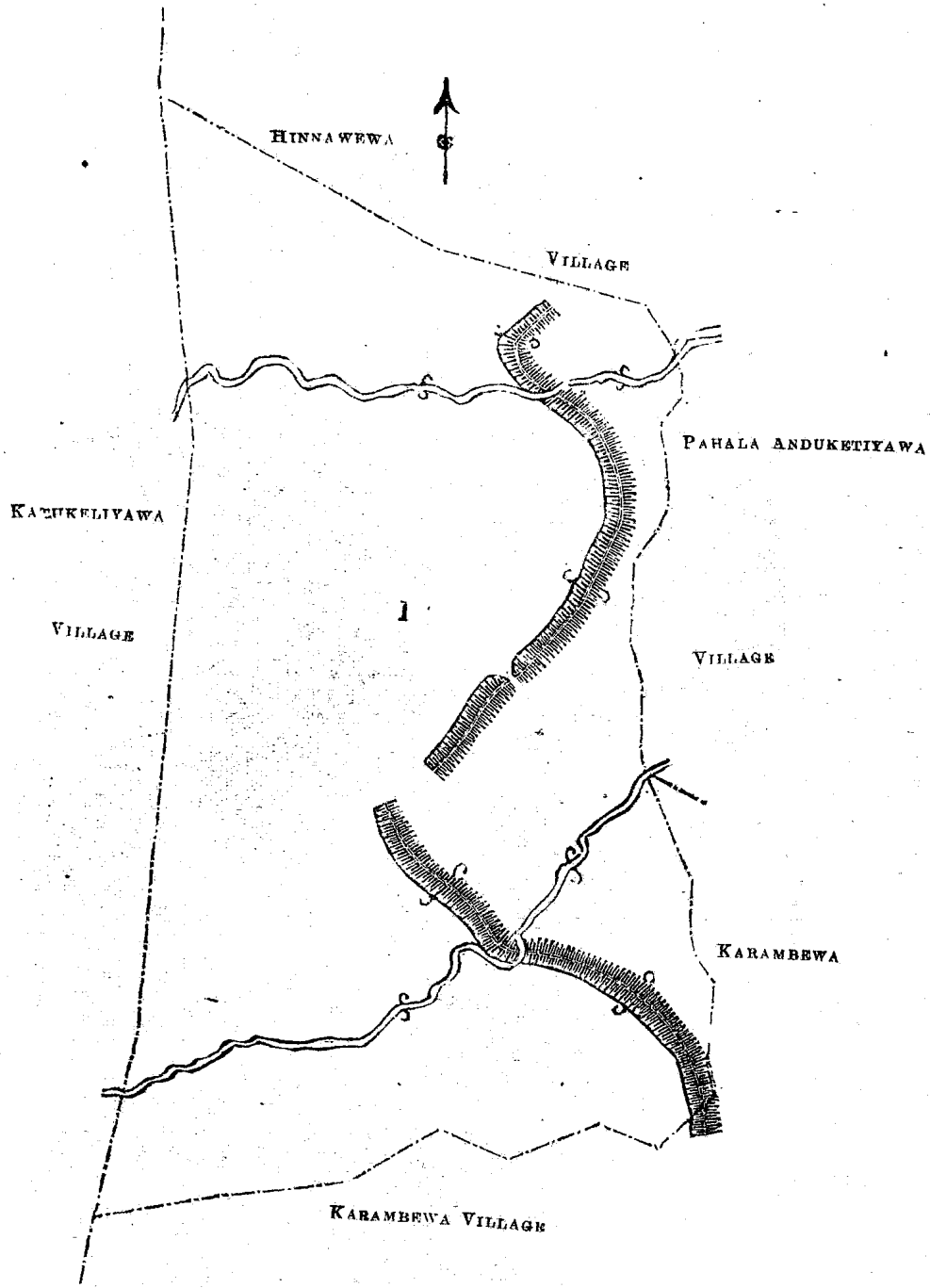
Such Special Officer, in pursuance of the powers vested in him by the said Ordinances, will declare by writing under his hand that the said land, to which no claim has been made, is the property of the Crown.

W. E. WAIT,
Special Officer:

Description of the Land referred to.

The land commonly called or known as Ihala-anduketiyawamukalana, situated in the village of Ihala-anduketiyawa in the Galkadawala tulana of the Nuwaragam korale of the Nuwaragampalata, in the North-Central Province, containing in extent 86 acres 2 roods and 25 perches, shown as lot 1 in preliminary plan 487 and in the annexed certified tracing therefrom, and bounded as follows: on the north by the village limit of Hinawewa; on the east by the village limit of Pahala-anduketiyawa, the village limit of Karambewa; on the south by the village limit of Karambewa; on the west by the village limit of Katukeliyawa.

[For Tracing see page 859.]



Scale of 8 Chains to an Inch.

Situation: Ihala-anduketiyawa village in Galkadawala tulana of Nuwaragam korale.

Preliminary plan 487.

Lot.	Name of Land.	Extent. A. R. P.
1	Ihala-anduketiyawamukalana	86 2 25

Sheet F 34⁴—42

Surveyor-General's Office,
Colombo, August 13, 1906.
2,534

C. MEADEN,
for Surveyor-General.
Anuradhapura S. O. 93—1906

Notice under "The Waste Lands Ordinances of 1897, 1899, 1900, and 1903."

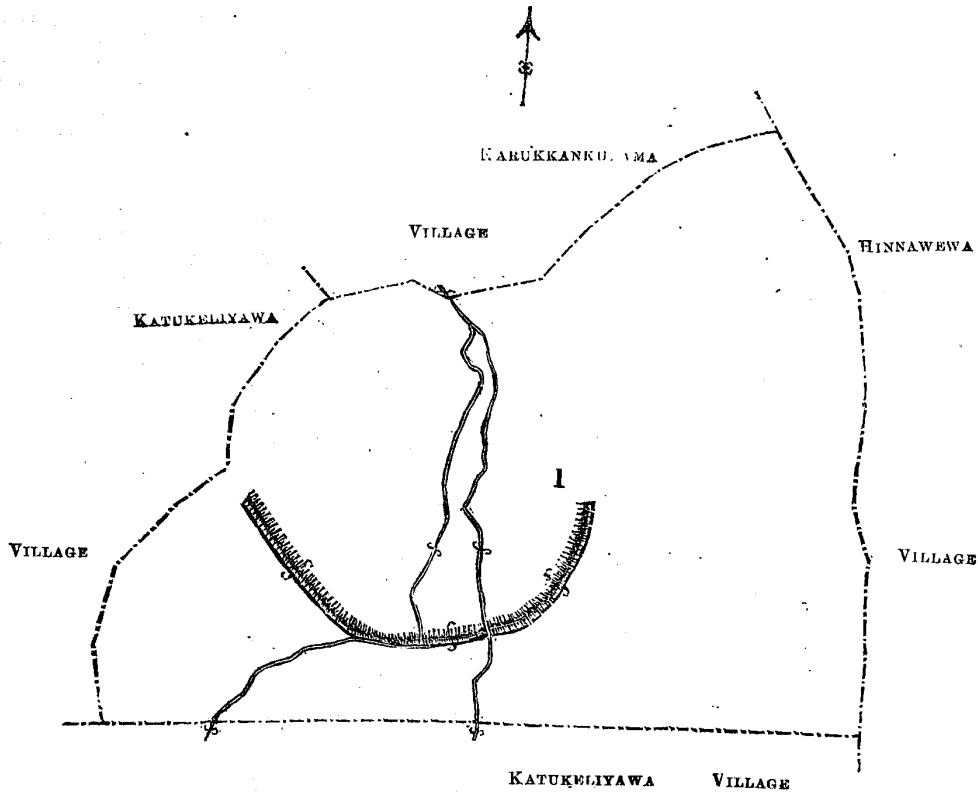
TAKE notice, that unless within three months from the 7th day of September, 1906, the persons, if any, who claim any interest in the land hereinafter mentioned, make claim in person or in writing to the said land or to some interest therein to W. E. Wait, Esq., Special Officer appointed under section 28 of "The Waste Lands Ordinances, 1897, 1899, 1900, and 1903," at his office at Hill House, Mutwal, Colombo :

Such Special Officer, in pursuance of the powers vested in him by the said Ordinances, will declare by writing under his hand that the said land, to which no claim has been made, is the property of the Crown.

W. E. WAIT,
Special Officer.

Description of the Land referred to.

The land commonly called or known as Relapanawamukalana, situated in the village of Relapanawa in the Galkadawala tulana of the Nuwaragam korale of the Nuwaragampalata, in the North-Central Province, containing in extent 275 acres 3 roods and 7 perches, shown as lot 1 in preliminary plan 483 and in the annexed certified tracing therefrom, and bounded as follows : on the north by the village limit of Karukkankulama ; on the east by the village limit of Hinnaewewa ; on the south by the village limit of Katukeliyawa ; on the west by the village limit of Katukeliyawa.



Scale of 16 Chains to an Inch.

Situation : Relapanawa village in Galkadawala tulana of Nuwaragam korale

Preliminary plan 483.

Lot.	Name of Land.	Extent. A. R. P.
1	Relapanawamukalana	275 3 7

Sheet F ⁴ 34-42

Surveyor-General's Office,
Colombo, August 13, 1906.
2,535

C. MEADEN,
for Surveyor-General.
Anuradhapura S. O. 94-1906

Notice under "The Waste Lands Ordinances of 1897, 1899, 1900, and 1903."

TAKE notice, that unless within three months from the 7th day of September, 1906, the persons, if any, who claim any interest in the lands hereinafter mentioned or in any one or more of such lands or to some interest therein, make claim in person or in writing to the said lands or any of them or to some interest therein, to W. E. Wait, Esq., Special Officer appointed under section 28 of "The Waste Lands Ordinances, 1897, 1899, 1900, and 1903," at his office at Hill House, Mutwal, Colombo :

Such Special Officer, in pursuance of the powers vested in him by the said Ordinances, will declare by writing under his hand that the said lands, or such of them as to which no claim has been made, are the property of the Crown.

W. E. WAIT,
Special Officer.

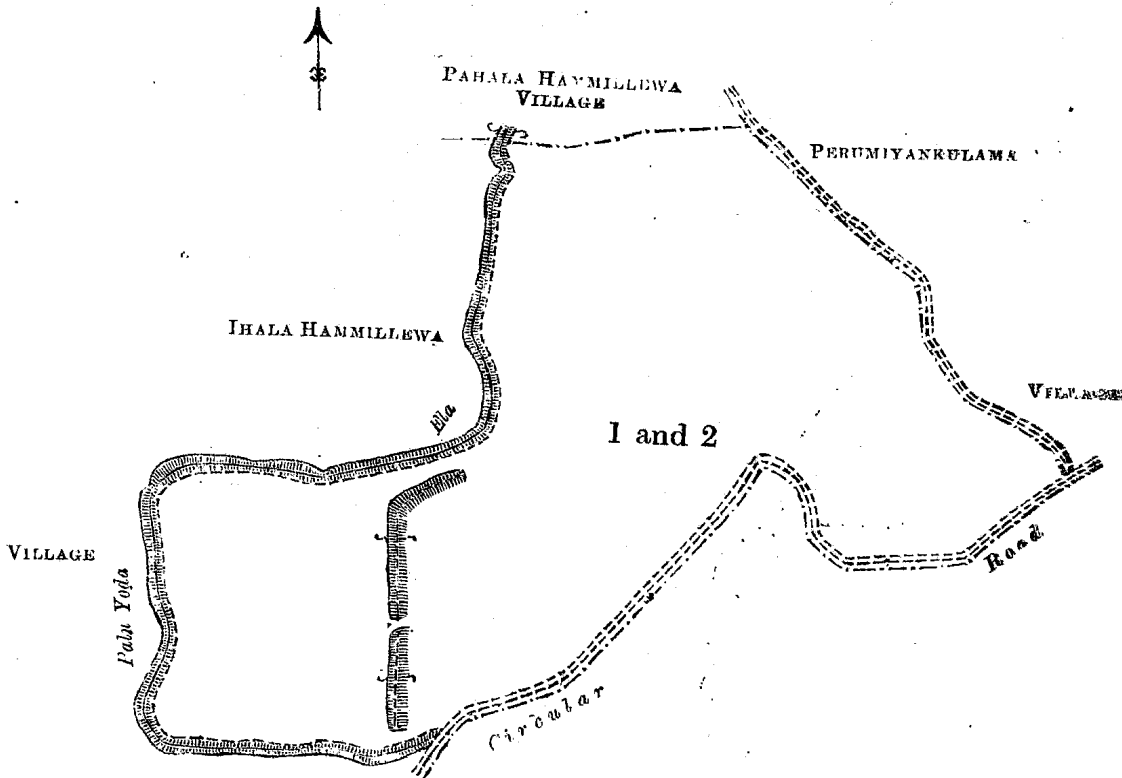
Description of the Lands referred to.

The following lots situated in the village of Katukeliyawa in the Galkadawala tulana of the Nuwaragam korale of the Nuwaragampalata, in the North-Central Province, as described in the annexed certified tracing :—

Preliminary plan 502.

Lot.	Name of Land.	Extent.		
		A.	R.	P.
1	Katukeliyawemukalana	173	1	26
2	Katukeliyawaeliya	3	1	3
		<hr/>		
		176	2	29

and bounded as follows : on the north by the village limit of Pahalahammillewa ; on the east by the village limit of Perumiyankulama ; on the south by the Outer Circular road, the village limit of Ihalahammillewa ; on the west by the village limit of Ihalahammillewa (an abandoned Yoda-ela).



Scale of 16 Chains to an Inch.

Situation : Katukeliyawa village in Galkadawala tulana of Nuwaragam korale.

Preliminary plan 502.

Lot.	Name of Land.	Extent.		
		A.	R.	P.
1	Katukeliyawemukalana	173	1	26
2	Katukeliyawaeliya	3	1	3
		<hr/>		
		176	2	29

Sheet F ⁴ 51-59

Surveyor-General's Office,
Colombo, August 16, 1906.
2,536

C. MEADEN,
for Surveyor-General.
Anuradhapura S. O. 95-1906

Notice Under "The Waste Lands Ordinances of 1897, 1899, 1900, and 1903."

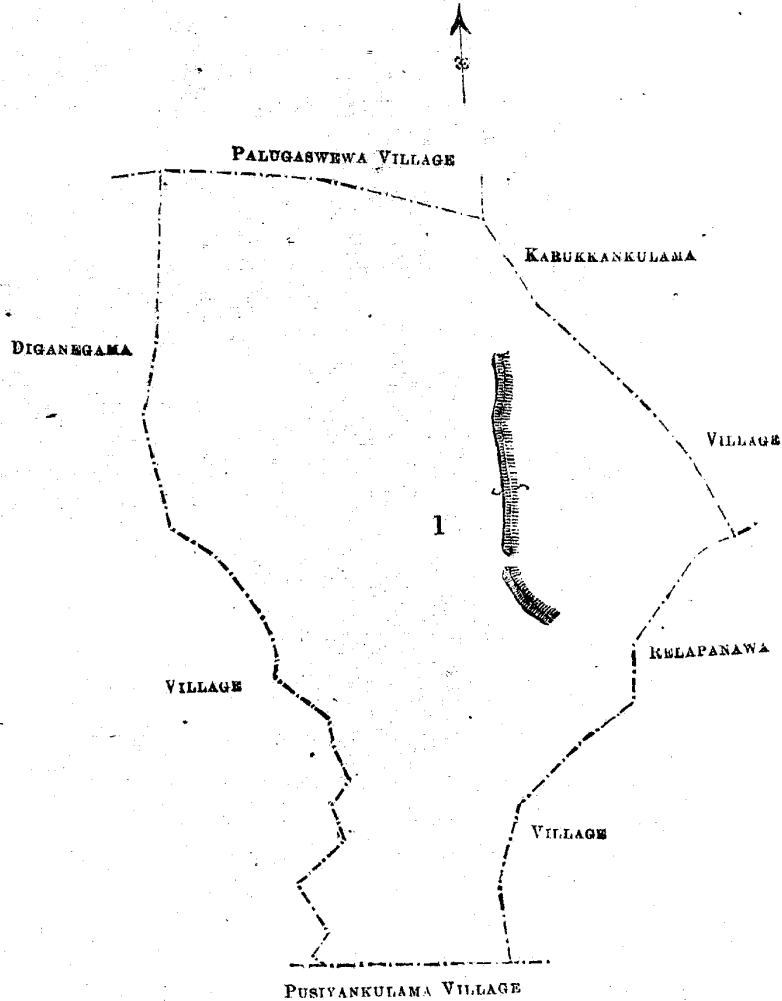
TAKE notice, that unless within three months from the 7th day of September, 1906, the persons, if any, who claim any interest in the land hereinafter mentioned, make claim in person or in writing to the said land or to some interest therein to W. E. Wait, Esq., Special Officer appointed under section 28 of "The Waste Lands Ordinances, 1897, 1899, 1900, and 1903," at his office at Hill House, Mutwal, Colombo :

Such Special Officer, in pursuance of the powers vested in him by the said Ordinances, will declare by writing under his hand that the said land, to which no claim has been made, is the property of the Crown.

W. E. WAIT,
Special Officer.

Description of the Land referred to.

The land commonly called or known as Katukeliyawamukalana, situated in the village of Katukeliyawa in the Galkadawala tulana of the Nuwaragam korale of the Nuwaragampalata, in the North-Central Province, containing in extent 236 acres 1 rood and 20 perches, shown as lot 1 in preliminary plan 482 and in the annexed certified tracing therefrom, and bounded as follows : on the north by the village limit of Palugaswewa, the village limit of Karukkankulama ; on the east by the village limit of Karukkankulama, the village limit of Relapanawa ; on the south by the village limit of Pusiyankulama ; on the west by the village limit of Diganegama.



Scale of 16 Chains to an Inch.

Situation : Katukeliyawa village in Galkadawala tulana of Nuwaragam korale.

Preliminary plan 482.

Lot.	Name of Land.	Extent. A. R. P.
1	Katukeliyawamukalana	236 1 20

Sheets F 33⁴-41 & F 34⁴-42

Surveyor-General's Office,
Colombo, August 13, 1906.
2,537

C. MEADEN,
for Surveyor-General.
Anuradhapura S. O. 96-1906

Notice under "The Waste Lands Ordinances of 1897, 1899, 1900, and 1903."

TAKE notice, that unless within three months from the 7th day of September, 1906, the persons, if any, who claim any interest in the land hereinafter mentioned, make claim in person or in writing to the said land or to some interest therein to W. E. Wait, Esq., Special Officer appointed under section 28 of "The Waste Lands" Ordinances, 1897, 1899, 1900, and 1903." at his office at Hill House, Mutwal, Colombo :

Such Special Officer, in pursuance of the powers vested in him by the said Ordinances, will declare by writing under his hand that the said land, to which no claim has been made, is the property of the Crown.

W. E. WAIT,
Special Officer.

Description of the Land referred to.

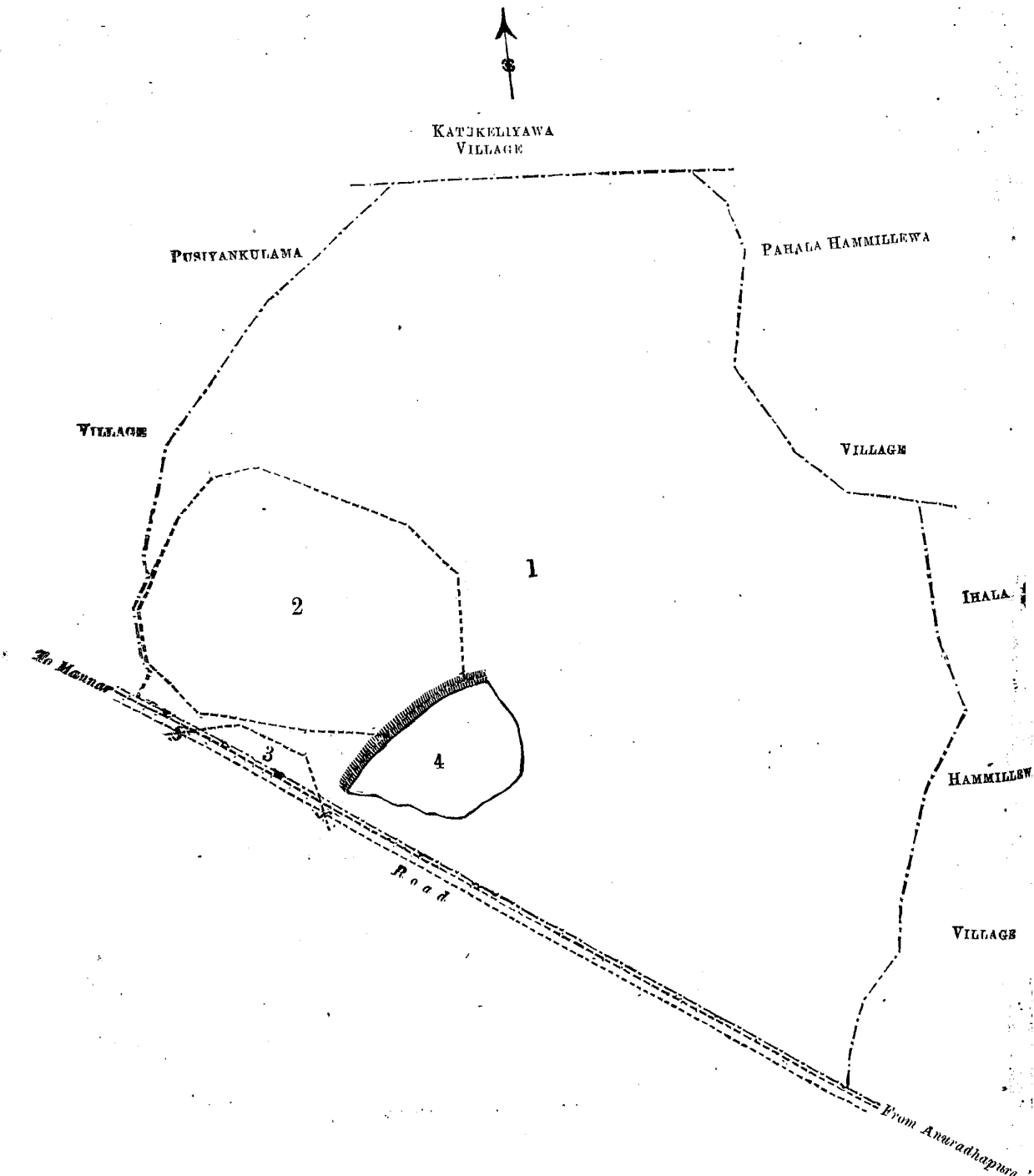
The land commonly called or known as Illuppukulamamukalana, situated in the village of Illuppukalama in the Nuwaragam tulana of the Nuwaragam korale of the Nuwaragampalata, in the North-Central Province, containing in extent 437 acres and 3 roods, shown as lot 1 in preliminary plan 495 and in the annexed certified tracing therefrom, and bounded as follows: on the north by the village limit of Katukeliyawa; on the east by the village limit of Pahalahammillewa, the village limit of Ihalahammillewa; on the south by the minor road from Anuradhapura to Mannar; on the west by the village limit of Pusiyankulama.

NOTE.—The following lots lying within the above boundaries are excluded from this notice, and their aggregate acreage of 93 acres 2 roods and 10 perches is not included in the acreage of 437 acres and 3 roods given above:—

Preliminary plan 495.

Lot.	Name of Land.	Extent.		
		A.	R.	P.
2	Illuppukulamawela, Illuppukulamamukalana (T.P. 87,088)	75	0	0
3	Illuppukulamamukalana (Part of T.P. 87,086)	2	3	27
4	Illuppukulamawewa	15	2	23
		<u>93</u>	<u>2</u>	<u>10</u>

[For Tracing see page 864.]



Scale of 16 Chains to an Inch.

[Situation : Iluppukulama village in Nuwaragam tulana of Nuwaragam korale.
Preliminary plan 495.

Lot.	Name of Land.	Extent. A. R. P.
1	Iluppukulamamukulana	437 3 0
<i>Lots excluded.</i>		437 3 0
2	Iluppukulamawela, &c. (T.P. 87,088)	75 0 0
3	Iluppukulamamukulana (part of T.P. 87,086)	2 3 27
4	Iluppukulamawewa	15 2 23
		93 2 10

Surveyor-General's Office,
Colombo, August 9, 1906.
2,538

Sheet F ⁴
50-58

C. MEADEN,
for Surveyor-General.
Anuradbapura S. O. 97-1906

Notice under "The Waste Lands Ordinances of 1897, 1899, 1900, and 1903."

TAKE notice, that unless within three months from the 7th day of September, 1906, the persons, if any who claim any interest in the lands hereinafter mentioned or in any one or more of such lands, make claim in person or in writing to the said lands or any one of them or to some interest therein to W. E. Wait, Esq., Special Officer appointed under section 28 of "The Waste Lands Ordinances, 1897, 1899, 1900, and 1903," at his office at Hill House, Mutwal, Colombo:

Such Special Officer, in pursuance of the powers vested in him by the said Ordinances, will declare by writing under his hand that the said lands, or such of them as to which no claim has been made, are the property of the Crown.

W. E. WAIT,
Special Officer.

Description of the Lands referred to.

The following lots situated in the village of Keppitiyawa in the Nuwaragam tulana of the Nuwaragam korale of the Nuwaragampalata, in the North-Central Province, as described in the annexed certified tracing:—

Preliminary plan 506.

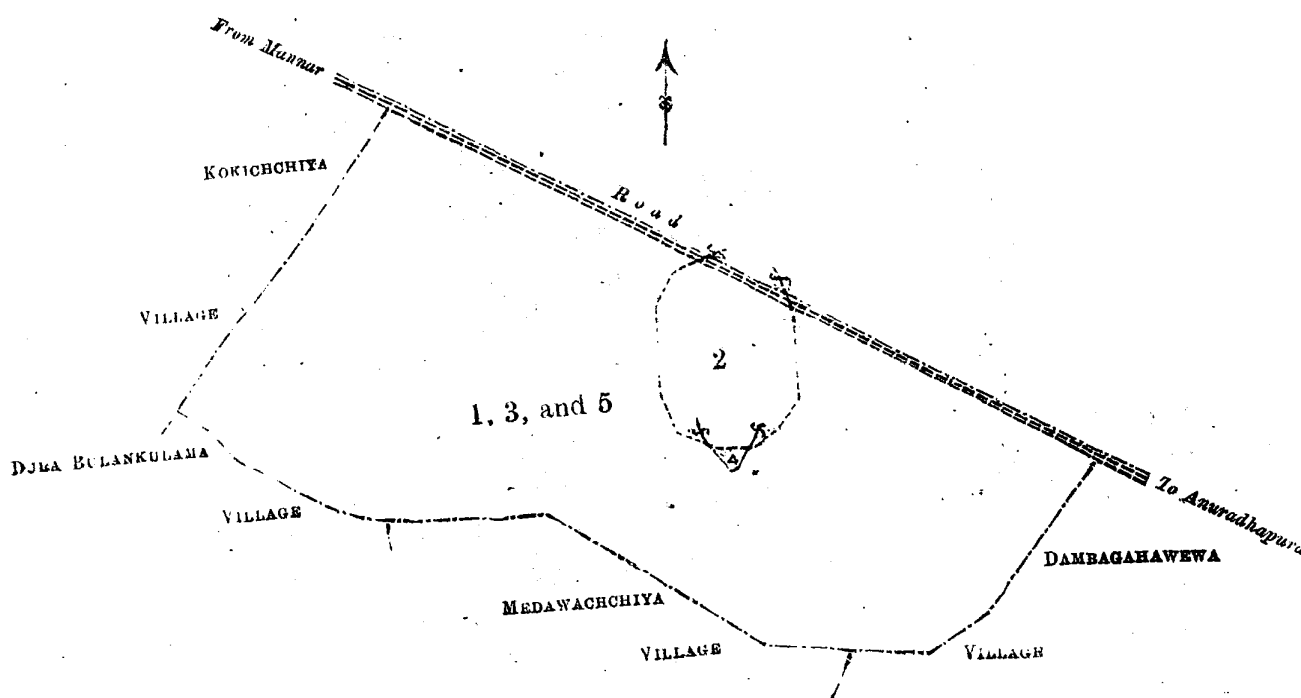
Lot.	Name of Land.	Extent.		
		A.	R.	P.
1	Bulugahalanda	465	2	22
3	Keppitiyawehena	8	1	20
5	Keppitiyawehenyaya	251	0	9
		725	0	11

and bounded as follows: on the north by the minor road from Mannar to Anuradhapura (*via* Arippe); on the east by the village limit of Dambagahawewa; on the south by the village limit of Dambagahawewa, the village limit of Madawachchiya, the village limit of Durabulankulama; on the west by the village limit of Kokichchiya.

NOTE.—The following lots lying within the above boundaries are excluded from this notice, and their aggregate acreage of 67 acres 1 rood and 9 perches is not included in the acreage of 725 acres and 11 perches given above:—

Preliminary plan 506.

Lot.	Name of Land.	Extent.		
		A.	R.	P.
2	Keppitiyawekumbura, Keppitiyawowewa, Keppitiyawogammotta, Keppitiyawehena, Keppitiyawemukulana (T.P. 87,086, part of)	66	0	13
4	Keppitiyawowewa	1	0	36
		67	1	9



Scale of 32 Chains to an Inch.

Situation : Keppitiyawa village in Nuwaragam tulana of Nuwaragam korale.

Preliminary plan 506.

Lot.	Name of Land.	Extent.	
		A.	R. P.
1	Bulugahalanda	465	2 22
3	Keppitiyawehena	8	1 20
5	Keppitiyawehenyaya	251	0 9
		725	0 11

Lots excluded.

2	Keppitiyawekumbura, Keppitiyawewewa, Keppitiyawegammedda, Keppitiyawehena, Keppitiyawemukalana (T.P. 87,086, part of)	66	0 13
4	Keppitiyawewewa	1	0 36
		67	1 9

Sheets F ⁴ 49—57 & F ⁴ 50—58

Surveyor-General's Office,
Colombo, August 9, 1906.

2,539

C. MEADEN,
for Surveyor-General.

Anuradhapura S. O. 98—1906

Notice under "The Waste Lands Ordinances of 1897, 1899, 1900, and 1903."

TAKE notice, that unless within three months from the 7th day of September, 1906, the persons, if any, who claim any interest in the land hereinafter mentioned, make claim in person or in writing to the said land or to some interest therein to W. E. Wait, Esq., Special Officer appointed under section 28 of "The Waste Lands Ordinances, 1897, 1899, 1900, and 1903," at his office at Hill House, Mutwal, Colombo :

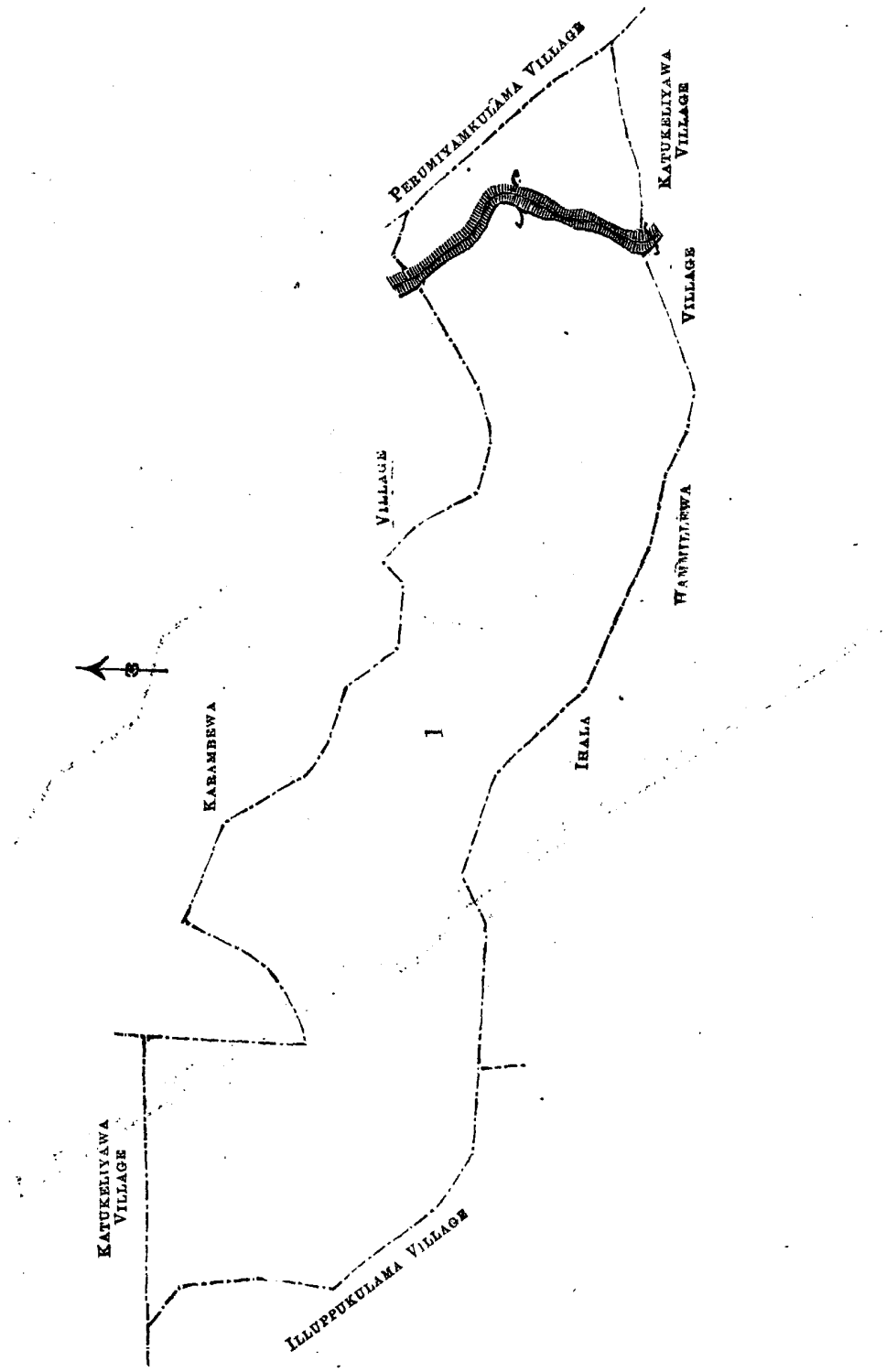
Such Special Officer, in pursuance of the powers vested in him by the said Ordinances, will declare by writing under his hand that the said land, to which no claim has been made, is the property of the Crown.

W. E. WAIT,
Special Officer.

Description of the Land referred to.

The land commonly called or known as Pahalahammillewemukalana, situated in the village of Pahalahammillewa in the Galkadawala tulana of the Nuwaragam korale of the Nuwaragampalata, in the North-Central Province, containing in extent 255 acres 1 rood and 28 perches, shown as lot 1 in preliminary plan 496, and in the annexed certified tracing therefrom, and bounded as follows : on the north by the village limit of Katukeliyawa, the village limit of Karambewa ; on the east by the village limit of Perumiyankulama ; on the south by the village limit of Katukeliyawa, the village limit of Ihalahammillewa, the village limit of Illuppukulama ; on the west by the village limit of Illuppukulama.

[For Tracing see page 867.]



Scale of 16 Chains to an Inch

Situation : Pahalahammillewa village in Galkadawala, tulana of Nuwaragam korale.
Preliminary plan 496.

Lot.	Name of Land.	Extent. A. R. P.
1	Pahalahammillewamukalana	255 1 28

Surveyor-General's Office,
Colombo, August 9, 1906.

Sheets F 4 50-58 & F 4 51-59

C. MEADEN,
for Surveyor-General,

Notice under "The Waste Lands Ordinances of 1897, 1899, 1900, and 1903."

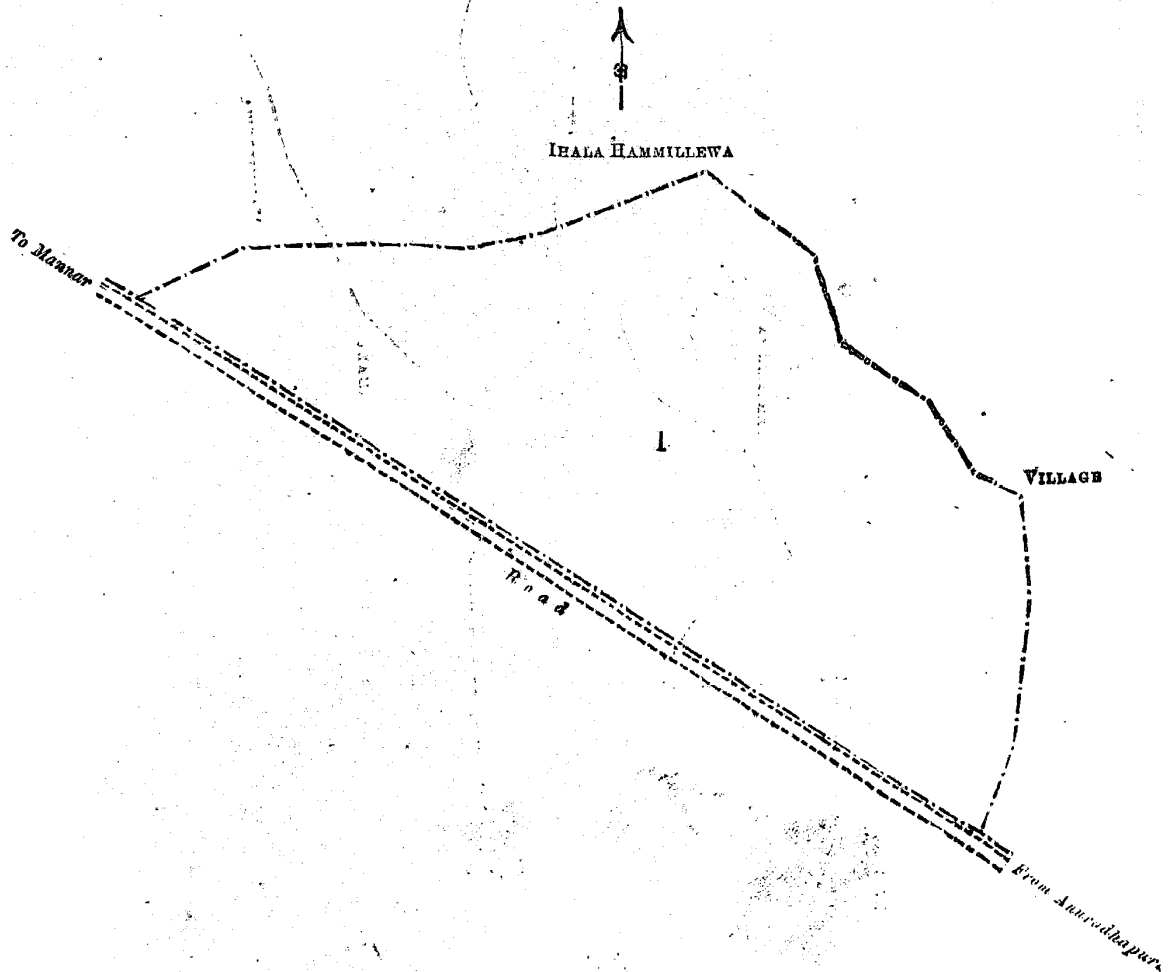
TAKE notice, that unless within three months from the 7th day of September, 1906, the persons, if any, who claim any interest in the land hereinafter mentioned, make claim in person or in writing to the said land or to some interest therein to W. E. Wait, Esq., Special Officer appointed under section 28 of "The Waste Lands Ordinances, 1897, 1899, 1900, and 1903," at his office at Hill House, Mutwal, Colombo :

Such Special Officer, in pursuance of the powers vested in him by the said Ordinances, will declare by writing under his hand that the said land, to which no claim has been made, is the property of the Crown.

W. E. WAIT,
Special Officer.

Description of the Land referred to.

The land commonly called or known as Lolugaswewamukalana, situated in the village of Lolugaswewa in the Galkadawala tulana of the Nuwaragam korale of the Nuwaragampalata, in the North-Central Province, containing in extent 56 acres 3 roods and 3 perches, shown as lot 1 in preliminary plan 501 and in the annexed certified tracing therefrom, and bounded as follows : on the north and east by the village limit of Ihalahammillewa ; on the south by the minor road from Anuradhapura to Mannar ; on the west by the village limit of Ihalahammillewa.



Scale of 8 Chains to an Inch.

Situation : Lolugaswewa village in Galkadawala tulana of Nuwaragam korale.

Preliminary plan 501.

Lot.	Name of Land.	Extent. A. R. P.
1	Lolugaswewamukalana Sheets F 50-58 & F 51-59	56 3 3

Surveyor-General's Office,
Colombo, August 9, 1906
2,541

C. MEADEN,
for Surveyor-General.
Anuradhapura S. O. 100-1906

Notice under "The Waste Lands Ordinances of 1897, 1899, 1900, and 1903."

TAKE notice, that unless within three months from the 7th day of September, 1906, the persons, if any, who claim any interest in the lands hereinafter mentioned or in any one or more of such lands, make claim in person or in writing to the said lands or any of them or to some interest therein to W. E. Wait, Esq., Special Officer appointed under section 28 of "The Waste Lands Ordinances, 1897, 1899, 1900, and 1903," at his office at Hill House, Mutwal, Colombo:

Such Special Officer, in pursuance of the powers vested in him by the said Ordinances, will declare by writing under his hand that the said lands, or such of them as to which no claim has been made, are the property of the Crown.

W. E. WAIT,
Special Officer.

Description of the Lands referred to.

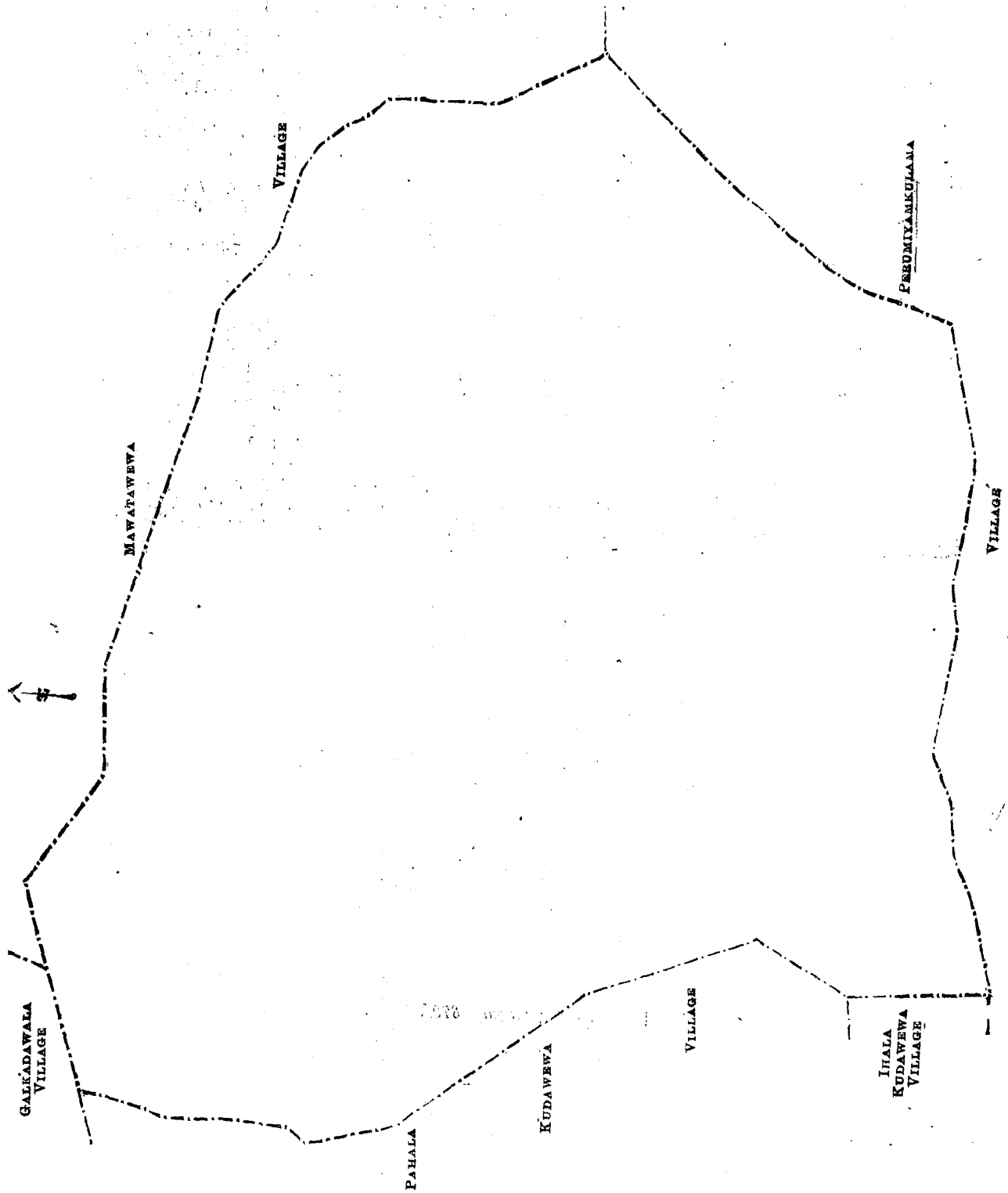
The following lots situated in the village of Parasangahawowa in the Galkadawala talana of the Nuwara-gam korale of the Nuwaragampalata, in the North-Central Province, as described in the annexed certified tracing:—

Preliminary plan 490.

Lot.	Name of Land.	Extent.		
		A.	R.	P.
1	Parasangahawowa-akkara (P.P. 2,619/8,241)	4	2	32
2	Parasangahawewamukalana	226	2	30
3	Parasangahawowapokuna	0	3	23
		232	1	5

and bounded as follows: on the north by the village limit of Galkadawala, the village limit of Mawatawewa; on the east by the village limit of Mawatawewa, the village limit of Perumiyankulama; on the south by the village limit of Perumiyankulama; on the west by the village limit of Ihalakudawewa, the village limit of Pahalakudawewa.

[For Tracing see page 870.]



Scale of 8 Chains to an Inch.

Situation : Parasangahawewa village in Galkadawala tulana of Nuwaragam korale.
Preliminary plan 490.

Lot.	Name of Land.	Extent.		
		A.	R.	P.
1	Parasangahawewa-akkara (P.P. 2,619/8,241)	4	2	32
2	Parasangahawewamukalana	226	2	30
3	Dematapokuna	0	3	23
		232	1	5

Surveyor-General's Office,
Colombo, August 16, 1906. Sheets F 35-43 & F 51-59
2,542

C. MEADEN,
for Surveyor-General.
Anuradhapura S. O. 101-1906

Notice under "The Waste Lands Ordinances of 1897, 1899, 1900, and 1903."

TAKE notice, that unless within three months from the 7th day of September, 1906, the persons, if any, who claim any interest in the lands hereinafter mentioned or in any one or more of such lands, or to some interest therein, make claim in person or in writing to the said lands or any of them, or to some interest therein, to W. E. Wait, Esq., Special Officer appointed under section 28 of "The Waste Lands Ordinances, 1897, 1899, 1900, and 1903," at his office at Hill House, Mutwal, Colombo :

Such Special Officer, in pursuance of the powers vested in him by the said Ordinances, will declare by writing under his hand that the said lands, or such of them as to which no claim has been made, are the property of the Crown.

W. E. WAIT,
Special Officer.

Description of the Lands referred to.

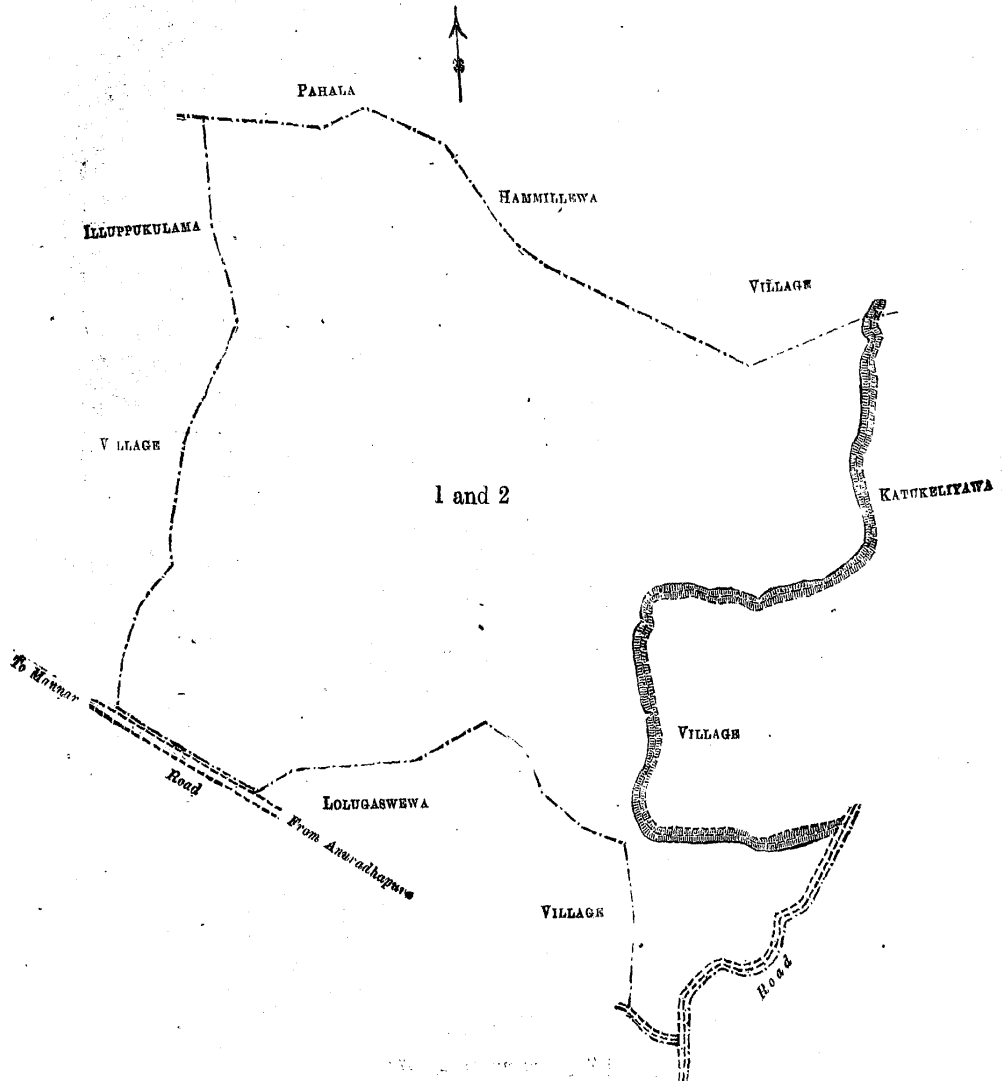
The following lots situated in the village of Ihalahammillewa in the Galkacawala tulana of the Nuwara-gam korale of the Nuwaragampalata in the North-Central Province, as described in the annexed certified tracing :—

Preliminary plan 500.

Lot.	Name of Land.	Extent.		
		A.	R.	P.
1	Ihalahammillewemukalana	392	0	28
2	Ihalahammillewe-eliya	6	1	3
		398	1	31

and bounded as follows : on the north by the village limit of Pahalahammillewa ; on the east by the village limit of Katukeliyawa (an abandoned Yoda-ela) ; on the south by the Outer Circular road, the minor road from Anuradhapura to Mannar, the village limit of Lolugaswewa, the minor road from Anuradhapura to Mannar ; on the west by the village limit of Iluppukulama.

[For Tracing see page 872.]



Scale of 16 Chains to an Inch.

Situation of Ihalahammillewa village in Galkadawala tulana of Nuwaragam korale.

Preliminary plan 500.

Lot.	Name of Land.	Extent. A. R. P.
1 ..	Ihalahammillewomukalana ..	302 0 28
2 ..	Ihalahammillewe-eliya ...	6 1 3
		<hr/> 398 1 31

Sheets F ⁴ 50-58 & F ⁴ 51-59

Surveyor-General's Office,
Colombo, August 9, 1906.
2,543

C. MEADEN,
for Surveyor-General.
Anuradhapura S. O. 102-190

Notice under "The Waste Lands Ordinances of 1897, 1899, 1900, and 1903."

TAKE notice, that unless within three months from the 7th day of September, 1906, the persons, if any, who claim any interest in the lands hereinafter mentioned or in any one or more of such lands, make claim in person or in writing to the said lands or any one of them, or to some interest therein, to W. E. Wait, Esq., Special Officer appointed under section 28 of "The Waste Lands Ordinances, 1897, 1899, 1900, and 1903," at his office at Hill House, Mutwal, Colombo :

Such Special Officer, in pursuance of the powers vested in him by the said Ordinances, will declare by writing under his hand that the said lands, or such of them as to which no claim has been made, are the property of the Crown.

W. E. WAIT,
Special Officer.

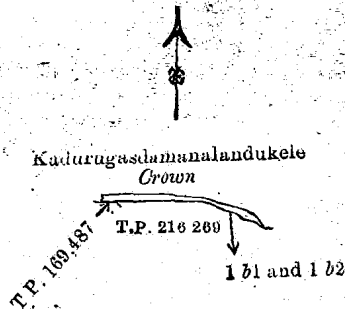
Description of the Lands referred to.

The following lots situated in the village of Kadurugasdamana in the Pahalawewu tulana of the Kende korale of the Nuwaragampalata, in the North-Central Province, as described in the annexed certified tracing:—

Preliminary plan 133.

Lot.	Name of Land.	Extent.		
		A.	R.	P.
1b1	Mahawela	0	0	12
1b2	Do.	0	0	10
		<u>0</u>	<u>0</u>	<u>22</u>

and bounded as follows : on the north and east by Kadurugasdamanalandukele belonging to the Crown ; on the south by T.Ps. 216,269, 169,487 ; on the west by Kadurugasdamanalandukele belonging to the Crown.



Scale of 8 Chains to an Inch.

Situation : Kadurugasdamana village in Pahalawewu tulana of Kende korale.

Preliminary plan 133.

Lot.	Name of Land.	Extent.		
		A.	R.	P.
1b1	Mahawela	0	0	12
1b2	Do.	0	0	10
		<u>0</u>	<u>0</u>	<u>22</u>

Sheet F⁴
6-14

Surveyor-General's Office,
Colombo, August 14, 1906.
2,544

C. MEADEN,
for Surveyor-General.
Anuradhapura S. O. 103—1906

Notice under "The Waste Lands Ordinances of 1897, 1899, 1900, and 1903."

TAKE notice, that unless within three months from the 7th day of September, 1906, the persons, if any, who claim any interest in the lands hereinafter mentioned or in any one or more of such lands, or to some interest therein, make claim in person or in writing to the said lands or any of them, or to some interest therein, to W. E. Wait, Esq., Special Officer appointed under section 28 of "The Waste Lands Ordinances, 1897, 1899, 1900, and 1903," at his office at Hill House, Mutwal, Colombo :

Such Special Officer, in pursuance of the powers vested in him by the said Ordinances, will declare by writing under his hand that the said lands, or such of them as to which no claim has been made, are the property of the Crown.

W. E. WAIT,
Special Officer.

Description of the Lands referred to.

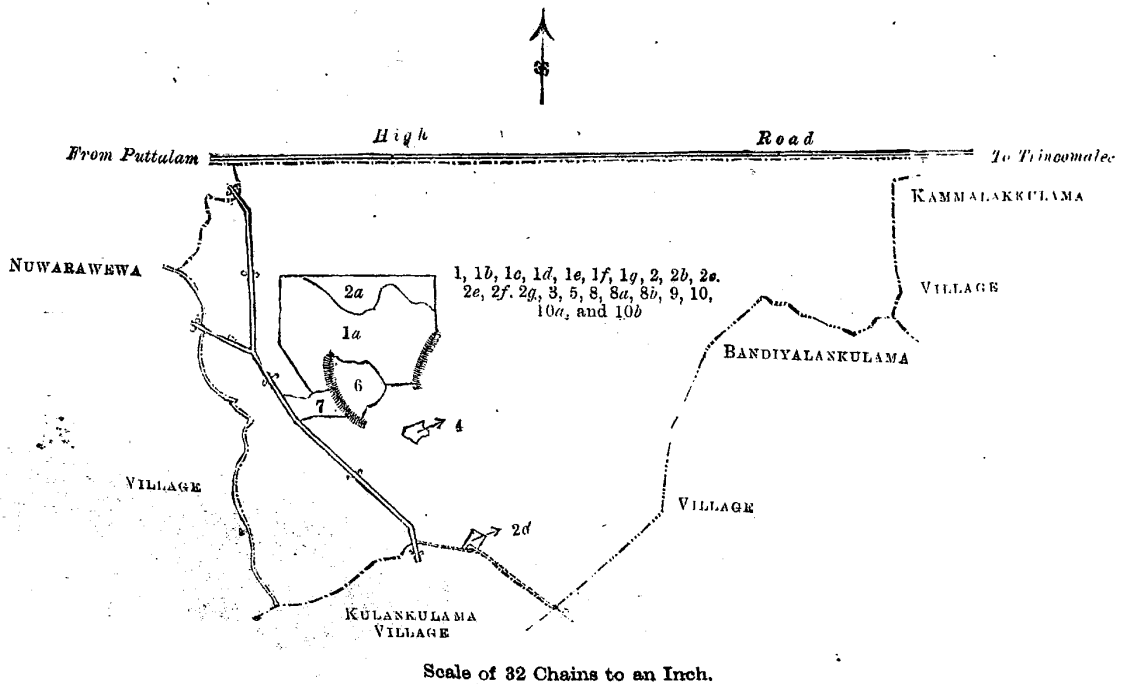
The following lots situated in the village of Kurundankulama in the Ihawalawewu tulana of the Kend korale of the Nuwaragampalata, in the North-Central Province, as described in the annexed certified tracing :—

Lot.	Name of Land.	Extent.		
		A.	R.	P.
1	Kiriayahahena	37	1	16
1b	Do.	3	1	12
1c	Do.	36	3	23
1d	Do.	7	2	25
1e	Do.	0	1	20
1f	Do.	1	1	10
1g	Do.	10	1	14
2	Kurundankulamemukulana	421	0	31
2b	Do.	0	0	20
2c	Do.	1	1	32
2e	Do.	10	2	15
2f	Do.	48	1	15
2g	Do.	0	0	3
3	Kurundankulameihawalawewa	14	1	0
5	Kurundankulametisbamba	2	1	0
8	Kahatagahalanda	39	1	8
8a	Do.	4	0	25
8b	Do.	22	1	2
9	Kurundankulamemukulana	26	1	6
10	Wannanmottamukulana	2	1	35
10a	Do.	1	1	0
10b	Do.	0	1	5
		691	1	37

and bounded as follows : on the north by the high road from Puttalam to Trincomalee ; on the east by the village limit of Kammalakkulama, the village limit of Bandiyankulama ; on the south by the village limit of Kulankulama ; on the west by the village limit of Nuwarawewa.

NOTE.—The following lots lying within the above boundaries are excluded from this notice, and their aggregate acreage of 60 acres 3 roods and 30 perches is not included in the acreage of 691 acres 1 rood and 37 perches given above :—

Lot.	Name of Land.	Extent.		
		A.	R.	P.
1a	Kiriayahahena	36	0	5
2a	Kurundankulamemukulana	10	1	14
2d	Kurundankulameminipittaniya	0	2	15
4	Siyambalagahawatta	1	1	6
6	Kurundankulamepahalawewa	7	1	20
7	Kurundankulamewela	5	1	10
		60	3	30



Situation : Kurundankulama village in Ihalawewu tulana of Kende korale.

Preliminary plan 247.

Lot.	Name of Land.	Extent.	
		A.	R. P.
1	Kiriyagahahena	37	1 16
1b	Do.	7 ³	1 12
1c	Do.	3 ⁶	3 23
1d	Do.	7	2 25
1e	Do.	6 ⁶	1 20
1f	Do.	1	1 10
1g	Do.	10	1 14
2	Kurundankulamemukulana	421	0 31
2b	Do.	0	0 20
2c	Do.	1	1 32
2e	Do.	10	2 15
2f	Do.	48	1 15
2g	Do.	0	0 3
3	Kurundankulameihalawewa	14	1 0
5	Kurundankulametisbamba	2	1 0
8	Kahatagahalanda	39	1 8
8a	Do.	4	0 25
8b	Do.	22	1 2
9	Kurundankulamemukulana	26	1 6
10	Wannanmottamukulana	2	1 35
10a	Do.	1	1 0
10b	Do.	0	1 5
		691	1 37

Lots excluded.

1a	Kiriyagahahena	36	0 5
2a	Kurundankulamemukulana	10	1 14
2d	Kurundankulameminipittaniya	0	2 15
4	Siyambalagahawatta	1	1 6
6	Kurundankulamepahalawewa	7	1 20
7	Kurundankulamewela	5	1 10
		60	3 30

Shets F⁴₅₃₋₆₁, F⁴₅₄₋₆₂, F⁹₅₋₁₃, & F⁹₆₋₁₄.

Surveyor-General's Office,
Colombo, August 13, 1906.

2,545

C. MEADEN,
for Surveyor-General.

Anuradhapura S. O. 104—1906

Notice under "The Waste Lands Ordinances of 1897, 1899, 1900, and 1903."

TAKE notice, that unless within three months from the 7th day of September, 1906, the persons, if any, who claim any interest in the lands hereinafter mentioned or in any one or more of such lands, or to some interest therein, make claim in person or in writing to the said lands or any of them, or to some interest therein, to W. E. Wait, Esq., Special Officer appointed under section 28 of "The Waste Lands Ordinances, 1897, 1899, 1900, and 1903," at his office at Hill House, Mutwal, Colombo :

Such Special Officer, in pursuance of the powers vested in him by the said Ordinances, will declare by writing under his hand that the said lands, or such of them as to which no claim has been made, are the property of the Crown.

W. E. WAIT,
Special Officer.

Description of the Lands referred to.

The following lots situated in the village of Mahakongaskada in the Wirasole Kadawat tulana of the Kadawat korale of the Nuwaragampalata, in the North-Central Province, as described in the annexed certified tracing :—

Preliminary plan 271.

Lot.	Name of Land.	Extent.	
		A.	R. P.
1	Mahakongaskadamukulana	198	2 20
2	Mahakongaskadahena	919	1 3
2a	Do.	3	1 23
2b	Do.	8	0 30
2c	Do.	2	0 2
2d	Do.	0	3 0
2g	Do.	1	2 0
2h	Do.	0	2 32
3	Mahakongaskadamukulana	551	1 35
4a	Etawetunawewawela	0	2 30

Lot.	Name of Land.	Extent.		
		A.	R.	P.
4b	Etawetunawewawela	0	0	30
4c	Do.	0	0	17
4d	Do.	0	0	8
7	Mahakongaskadatisbamba	2	2	25
7a	Mahakongaskadapaspamba	0	1	15
11	Mahakongaskadamukalana	76	2	10
12a	Kahagollewakumbura	0	0	10
13b	Amunagasgollewela	0	0	7
15	Kahagollewakumbura	0	2	0
		1,767	0	17

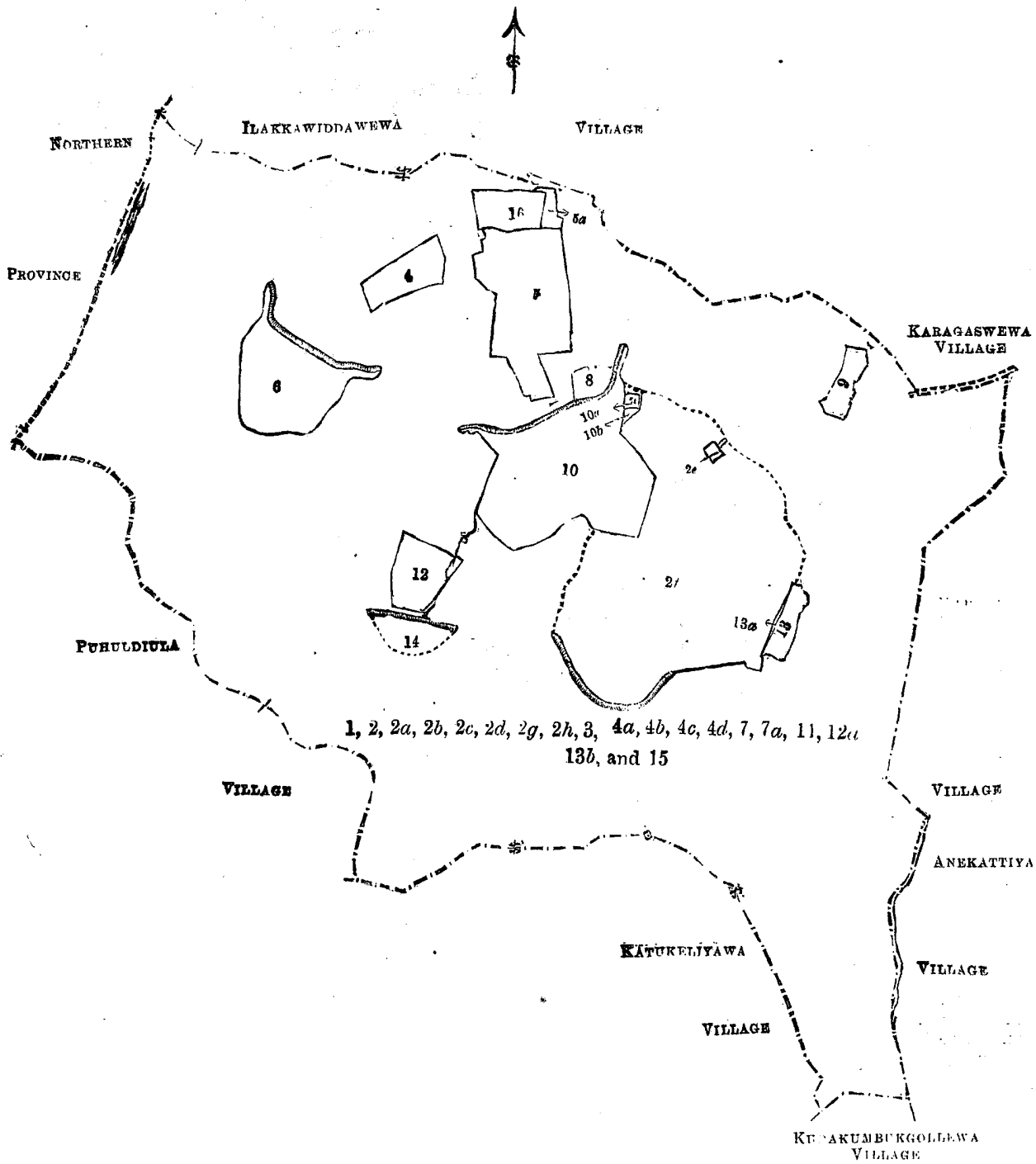
and bounded as follows: on the north by the village limit of Ilakkawiddawewa, the village limit of Karagawewa; on the east by the village limit of Marakkalahammillewa, the village limit of Anekattiya; on the south by the village limit of Kudakumbukollewa, the village limit of Katukeliyawa; on the west by the village limit of Puhuldiula, the boundary of the Northern Province.

NOTE.—The following lots lying within the above boundaries are excluded from this notice, and their aggregate acreage of 441 acres is not included in the acreage of 1,767 acres and 17 perches given above:—

Preliminary plan 271.

Lot.	Name of Land.	Extent.		
		A.	R.	P.
2e	Mahakongaskadaminipittaniya	1	0	15
2f	Mahakongaskadahena	202	2	35
4	Etawetunawewawela (T.P. 167,963)	14	1	26
5	Mahakongaskadawela	49	1	12
5a	Do.	2	2	28
6	Etawetunawewa	38	3	20
8	Mahakongaskadawatta	4	1	18
9	Lolugaswewawela	7	0	30
10	Mahakongaskadawewa	75	0	35
10a	Pansalawatta	0	3	20
10b	Mahakongaskadahena	1	0	5
12	Kahagollewakumbura (T.Ps. 191,886 and 196,062)	15	0	24
13	Amunugasgollewela (P.P. 1,944/5,750, 5,751)	6	3	2
13a	Amunugasgollewela	0	1	10
14	Kahagollewewewa	9	0	0
16	Mahakongaskadawela (T.P. 157,334)	12	0	0
		441	0	0

[For Tracing see page 377.]



Scale of 32 Chains to an Inch.

Situation: Mahakongaskada village in Wirasole Kadawat tulana of Kadawat korale.

Tenement List.

Preliminary plan 271.

Lot.	Name of Land.	Extent.		
		A.	R.	P.
1	Mahakongaskadamukalana	198	2	20
2	Mahakongaskadahena	919	1	3
2a	Do.	3	1	23
2b	Do.	8	0	30
2c	Do.	2	0	2
2d	Do.	0	3	0
2g	Do.	1	2	0
2h	Do.	0	2	32
3	Mahakongaskadamukalana	551	1	35

Lot.	Name of Land.	Extent.	
		A.	R. P.
4a	Etawetunawewawela	0	2 30
4b	Do.	0	0 30
4c	Do.	0	0 17
4d	Do.	0	0 8
7	Mahakongaskadatisbamba	2	2 25
7a	Mahakongaskadapasbamba	0	1 15
11	Mahakongaskadamukalana	76	2 10
12a	Kahagollewakumbura	0	0 10
13b	Amunugasgollewela	0	0 7
15	Kahagollewekumbura	0	2 0
		1,767 0 17	
<i>Lots excluded.</i>			
2e	Mahakongaskadaminipittaniya	1	0 15
2f	Mahakongaskadahena	202	2 35
4	Etawetunawewawela (T.P. 167,963)	14	1 26
5	Mahakongaskadawela	49	1 12
5a	Do.	2	2 28
6	Etawetunawewa	38	3 20
8	Mahakongaskadawatta	4	1 18
9	Lolugaswewawela	7	0 30
10	Mahakongaskadawewa	75	0 35
10a	Pansalawatta	0	3 20
10b	Mahakongaskadahena	1	0 5
12	Kahagollewekumbura (T.Ps. 191,886 and 196,062)	15	0 24
13	Amunugasgollewela (P.P. 1,944/5,750, 5,751)	6	3 2
13a	Amunugasgollewela	0	1 10
14	Kahagollewewewa	9	0 0
16	Mahakongaskadawela (T.P. 157,334)	12	0 0
		441 0 0	

Surveyor-General's Office,
Colombo, July 23, 1906.
2,546

Sheets C_{36—44}, C_{37—45}, C_{52—60}, & C_{53—61}

C. MEADEN,
for Surveyor-General.

Anuradhapura S. O. 105—1906

Notice under "The Waste Lands Ordinances of 1897, 1899, 1900, and 1903."

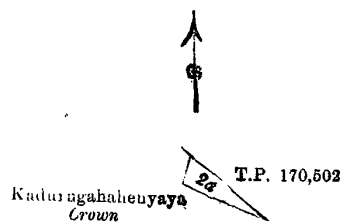
TAKE notice, that unless within three months from the 7th day of September, 1906, the persons, if any, who claim any interest in the land hereinafter mentioned, make claim in person or in writing to the said land or to some interest therein to H. O. Fox, Esq., Special Officer appointed under section 28 of "The Waste Lands Ordinances, 1897, 1899, 1900, and 1903," at his office at Hill House, Mutwal, Colombo:

Such Special Officer, in pursuance of the powers vested in him by the said Ordinances, will declare by writing under his hand that the said land, to which no claim has been made, is the property of the Crown.

H. O. Fox,
Special Officer.

Description of the Land referred to.

The land commonly called or known as Musalpitiyewela, situated in the village of Musalpitiya in the Kelegam tulana of the Eppawala korale of the Nuwaragampalata, in the North-Central Province, containing in extent 1 rood and 15 perches, shown as lot 2a in preliminary plan 362 and in the annexed certified tracing therefrom, and bounded as follows: on the north and east by T.P. 170,502; on the south and west by Kadurugahahenyaya, declared Crown.



Scale of 8 Chains to an Inch.

Situation: Musalpitiya village in Kelegam tulana of Eppawala korale.

Preliminary plan 362.

Lot.	Name of Land.	Extent.	
		A.	R. P.
2a	Musalpitiyewela	0	1 15

Surveyor-General's Office,
Colombo, August 14, 1906.
2,547

Sheet F 13
39—47

C. MEADEN,
for Surveyor-General.
Anuradhapura S. O 106—1906

Notice under "The Waste Lands Ordinances of 1897, 1899, 1900, and 1903."

TAKE notice, that unless within three months from the 7th day of September, 1906, the persons, if any, who claim any interest in the lands hereinafter mentioned, or in any one or more of such lands, make claim in person or in writing to the said lands or any of them or to some interest therein to H. O. Fox, Esq., Special Officer appointed under section 28 of "The Waste Lands Ordinances, 1897, 1899, 1900, and 1903," at his office at Hill House, Mutwal, Colombo :

Such Special Officer, in pursuance of the powers vested in him by the said Ordinances, will declare by writing under his hand that the said lands or such of them, as to which no claim has been made, are the property of the Crown.

H. O. Fox,
Special Officer.

Description of the Lands referred to.

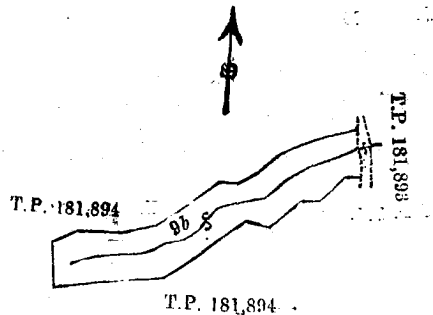
The following lots situated in the village of Koskanuwa in the Dambawinipalata korale of the Udukinda division, in the Province of Uva, as described in the annexed certified tracings :—

I.

Preliminary plan 54.]

Lot.	Name of Land.	Extent.		
		A.	R.	P.
9b	Mahagastenna, &c. (P.P. 827/2,899)	2	3	16

and bounded as follows : on the north by T. P. 181,894 ; on the east by T. P. 181,893 ; on the south and west by T. P. 181,894.



Scale of 8 Chains to an Inch.

Situation : Koskanuwa village of Dambawinnepalata korale.

Preliminary plan 54.

Lot.	Name of Land.	Extent.		
		A.	R.	P.
9b	Mahagastenna, &c. (P.P. 827/2,899)	2	3	16

[Sheet M 12
18—26

Surveyor-General's Office,
Colombo, July 16, 1906.

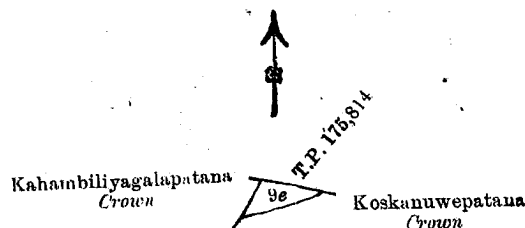
C. MEADEN,
for Surveyor-General.

II.

Preliminary plan 54.

Lot.	Name of Land.	Extent.		
		A.	R.	P.
9e	Koskanuwapatana (P.P. 827/2,896)	0	1	7

and bounded as follows : on the north by T. P. 175,814 ; on the east and south by Koskanuwapatana belonging to the Crown ; on the west by Kahambiliyalapatana belonging to the Crown.



Scale of 8 Chains to an Inch.

Preliminary plan 54.

Situation : Koskanuwa village of Dambawinnepalata korale.

Lot.	Name of Land.	Extent. A. R. P.
9e	Koskanuwapatana (P.P. 827/2,896) ..	0 1 7

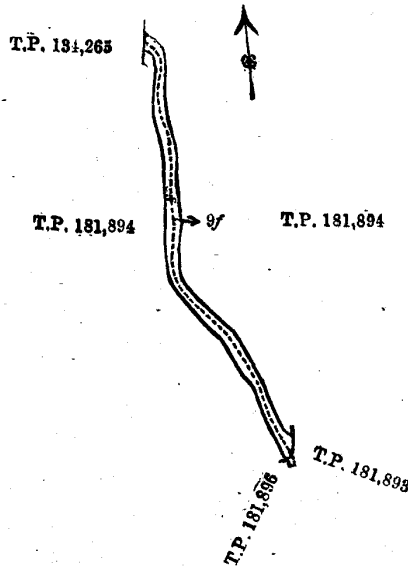
Sheet M₂¹²—10Surveyor-General's Office,
Colombo, July 16, 1906.C. MEADEN,
for Surveyor-General.

III.

Preliminary plan 54.

Lot.	Name of Land.	Extent. A. R. P.
9f	Koskanuwapatana (P.P. 827/2,901) reservation along path	1 0 5

and bounded as follows : on the north by T. P. 181,894 ; on the east by T.Ps. 181,894 and 181,893 ; on the south by T.Ps. 181,893 and 181,896 ; on the west by T. Ps. 181,894 and 134,265.



Scale of 8 Chains to an Inch.

Situation : Koskanuwa village of Dambawinnepalata korale.

Preliminary plan 54.

Lot.	Name of Land.	Extent. A. R. P.
9f	Koskanuwapatana (P.P. 827/2,901) reservation along path	1 0 5

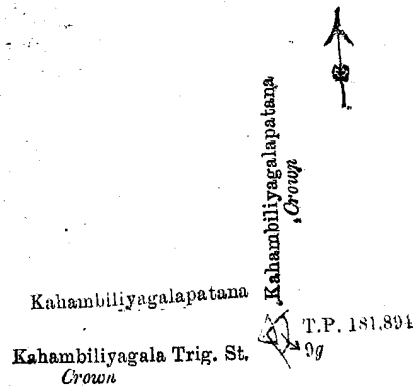
Sheet M₂¹²—10Surveyor-General's Office,
Colombo, July 16, 1906.C. MEADEN,
for Surveyor-General.

IV.

Preliminary plan 54.

Lot.	Name of Land.	Extent. A. R. P.
9g	Koskanuwapatana (P.P. 827/2,902) ..	0 0 18

and bounded as follows : on the north by Kahambiliyagalapatana belonging to the Crown ; on the east by T. P. 181,894 ; on the south by Kahambiliyagalapatana belonging to the Crown ; on the west by Kahambiliyagalapatana belonging to the Crown.



Scale of 8 Chains to an Inch.

Situation : Koskanuwa village of Dambawinnepalata korale.
Preliminary plan 54.

Lot.	Name of Land.	Extent.
		A. R. P.
9g.	Kos'anuwapatana (P.P. 827/2,902)	0 0 18

Sheet M₁₈¹²-26

Surveyor-General's Office,
Colombo, July 16, 1906.
2,548

C. MEADEN,
for Surveyor-General.
Uva S. O. 29—1906.