

Ceylon Government Gazette

Published by Authority.

No. 6,141—FRIDAY, SEPTEMBER 14, 1906.

PART I.—General: Minutes, Proclamations, Appointments, and General Government Notifications.
PART II.—Legal and Judicial.

PART III.—Provincial Administration.
PART IV.—Land Settlement.
PART V.—Mercantile, Marine, Municipal, Local, &c.

Separate paging is given to each Part in order that it may be filed separately.

Part IV.—Land Settlement.

| | PAGE | | PAGE |
|----------------------|------|-----------------------------|------|
| Final Orders | 883 | Preliminary Notices | 914 |

FINAL ORDERS.

Order under Section 4, Sub-section (1), of "The Waste Lands Ordinances of 1897, 1899, 1900, and 1903," admitting Land to be Private Property.

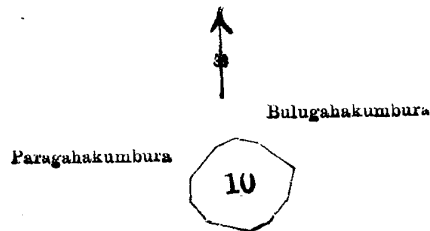
In the matter of the land commonly called or known as Bulugahakumburemedagodella, situate in the village of Giguruwa in the Hinidum pattu of the Galle District, in the Southern Province, and of "The Waste Lands Ordinances of 1897, 1899, 1900, and 1903."

WHEREAS in pursuance of section 1 of the said Ordinances it was duly notified on the Fifth day of August, One thousand Nine hundred and Four, that if no claim to the land commonly called or known as Bulugahakumburemedagodella, situate in the village of Giguruwa in the Hinidum pattu of the Galle District, in the Southern Province, containing in extent 1 acre 1 rood and 13 perches, and shown as lot 10 in preliminary plan No. 101 and in the annexed certified tracing therefrom, was made to J. G. Fraser, Special Officer appointed under section 28 of the said Ordinances within the period of three months from the date specified in such notice, such land would be deemed the property of the Crown and dealt with on account of the Crown (*vide* Notice No. 2,015):

And whereas (1) Kosmullegamage Agoris of Kosmulla, (2) Mawanana Hettige Endoris of Mawanana, (3) Maddekariyakaranage Babappu, (4) Maddekariyakaranage Matheshamy, (5) Maddekariyakaranage Ujati, (6) Maddekariyakaranage Andrishamy, (7) Jayaweera-arachchige Justinahamy of Batuwangala, (8) Giguruwagamage Bastian, (9) Giguruwagamage Edanhamy, (10) Giguruwagamage Andris, (11) Giguruwa Mugunane Kariyakaranage Arnolis, (12) Giguruwagamage Siyadoris, all of Giguruwa made claim thereto, and the aforesaid John George Fraser, Special Officer appointed under section 28 of the said Ordinances, made due inquiry into such claim; I, Howard Orme Fox, Special Officer appointed under section 28 of the said Ordinances, with the consent of His Excellency the Governor, do hereby admit the claim of the said claimants to the said land called Bulugahakumburemedagodella, as more fully described herein below, under section 4, sub-section (1), of the said Ordinances.

Description of the Land referred to.

The land commonly called or known as Bulugahakumburemedagodella, situated in the village of Gigu-ruwa in the Hinidum pattu of the Galle District, in the Southern Province, containing in extent 1 acre 1 rood and 13 perches, shown as lot 10 in preliminary plan No. 101 and in the annexed certified tracing therefrom.



Scale of 8 Chains to an Inch.

Situation: Gigu-ruwe village in Hinidum pattu.

| Lot. | Name of Land. | Preliminary plan 101. | Extent. |
|------|----------------------------|-----------------------|----------|
| | | | A. R. P. |
| 10 | Bulugahakumburemedagodella | | 1 1 13 |

Sheet O ⁹ 2-10

Surveyor-General's Office,
Colombo, July 2, 1904.

J. B. M. RIDOUT,
for Surveyor-General.

and bounded as follows: on the north and east by Bulugahakumbura claimed by Medde Kariyakaranage Baba Appu de Silva and others; on the south and west by Paragahakumbura claimed by Batuwanwila Madde-kariyakaranage Baba Appu de Silva and others.

July 26, 1906.
Galle S. O. 142

H. O. Fox,
Special Officer.

Order under Section 4, Sub-section (1), of "The Waste Lands Ordinances of 1897, 1899, 1900, and 1903," admitting Lands to be Private Property.

In the matter of the lands commonly called or known as Bemmagawagodella, Pengiriwattagodella, Pothuwiladeniya, Ambagahadeniya, Etadeniyegodella, &c., situate in the village of Kosmulla in the Hinidum pattu of the Galle District, in the Southern Province, and of "The Waste Lands Ordinances of 1897, 1899, 1900, and 1903."

WHEREAS in pursuance of section 1 of the said Ordinances it was duly notified on the 5th day of August, One thousand Nine hundred and Four, that if no claim to the lands commonly called or known as Bemmagawagodella, Pengiriwattagodella, Pothuwiladeniya, &c., situate in the village of Kosmulla in the Hinidum pattu of the Galle District, in the Southern Province, containing in extent 24 acres 3 roods and 24 perches, and shown as lots 19, 20, 21, 24, 25, 30, 31, and 13 in preliminary plan No. 102 and in the annexed certified tracings therefrom, was made to John George Fraser, Special Officer appointed under section 28 of the said Ordinances, within the period of three months from the date specified in such notice, such lands would be deemed the property of the Crown and dealt with on account of the Crown (*vide* Notice No. 2,012):

And whereas (1) Mawananehettige Endoris, duly appointed representative of the minor Kosmullegamage Kurun of Mawanana, (2) Maddekariyakaranage Baba Appu of Batuwangala, (3) Maddekariyakaranage Matheshamy of Batuwangala, (4) Maddekariyakaranage Ujati of Batuwangala, (5) Maddekariyakaranage Andrishamy of Batuwangala, (6) Gigu-ruwegamage Andris of Kosmulla, (7) Gigu-ruwegamage Bastian of Kosmulla, (8) Gigu-ruwegamage Agoris of Kosmulla, (9) Kosmullegamage Odanis of Kosmulla, (10) Gigu-ruwegamage Edanhami of Kosmulla, (11) Mawananehettige Andris of Kosmulla made claim thereto, and the aforesaid John George Fraser, Special Officer appointed under section 28 of the said Ordinances, made due inquiry into such claim; I, Howard Orme Fox, Special Officer appointed under section 28 of the said Ordinances, with the consent of His Excellency the Governor, do hereby admit the claim of the said claimants to the said lands, as more fully described herein below, under section 4, sub-section (1), of the said Ordinances.

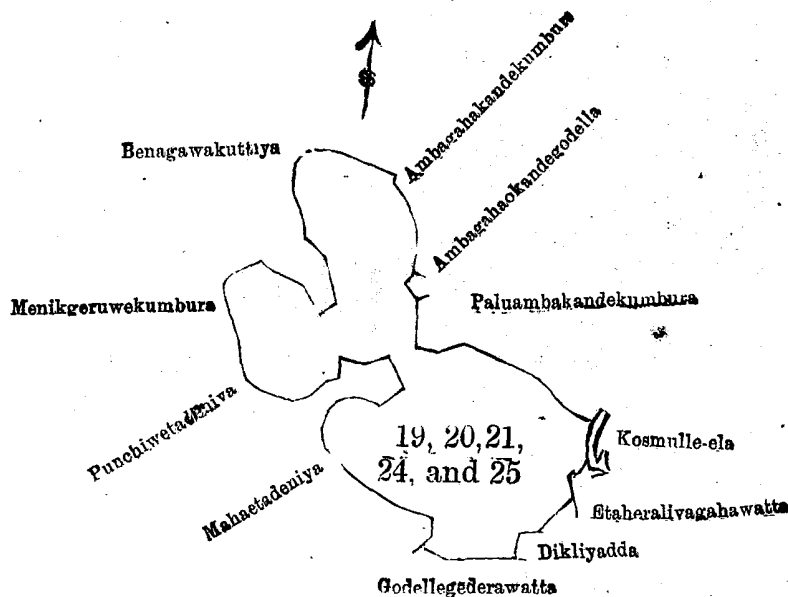
Description of the Lands referred to.

The following lots situated in the village of Kosmulla in the Hinidum pattu of the Galle District, in the Southern Province, as described in the annexed certified tracings :—

I.

| Lot. | Name of Land. | Preliminary plan 102. | | |
|-------|-----------------------------|-----------------------|----|----|
| | | Extent. | | |
| | | A. | R. | P. |
| 19 .. | Bemmagawagodella | 2 | 0 | 13 |
| 20 .. | Pengiriwattagodella | 2 | 2 | 28 |
| 21 .. | Pothuwiladeniya | 0 | 3 | 23 |
| 24 .. | Ambagahadeniya | 0 | 0 | 32 |
| 25 .. | Etadeniyegodella | 6 | 2 | 12 |
| | | 12 | 1 | 28 |

and bounded as follows : on the north by Menikgeruwekumbura claimed by Giguruwagamage Idan and others, Benagawakuttiya claimed by Giguruwagamage Bastian and others, Ambagahakandekumbura claimed by ditto ; on the east by Ambagahakandekumbura claimed by Giguruwagamage Bastian and others, Ambagahakandagodella claimed by Giguruwagamage Bastian and others, Paluambakandekumbura claimed by ditto,



Scale of 8 Chains to an Inch.

Situation : Kosmulla village in Hinidum pattu.

| Lot. | Name of Land. | Preliminary plan 102. | | |
|-------|-----------------------------|-----------------------|----|----|
| | | Extent. | | |
| | | A. | R. | P. |
| 19 .. | Bemmagawagodella | 2 | 0 | 13 |
| 20 .. | Pangiriwattagodella | 2 | 2 | 28 |
| 21 .. | Pothuwiladeniya | 0 | 3 | 23 |
| 24 .. | Ambagahadeniya | 0 | 0 | 32 |
| 25 .. | Etadeniyegodella | 6 | 2 | 12 |
| | | 12 | 1 | 28 |

Sheet O ⁹₁₉₋₂₇

Surveyor-General's Office,
Colombo, June 28, 1904.

J. B. M. RIMOUT,
Acting Assistant Surveyor-General.

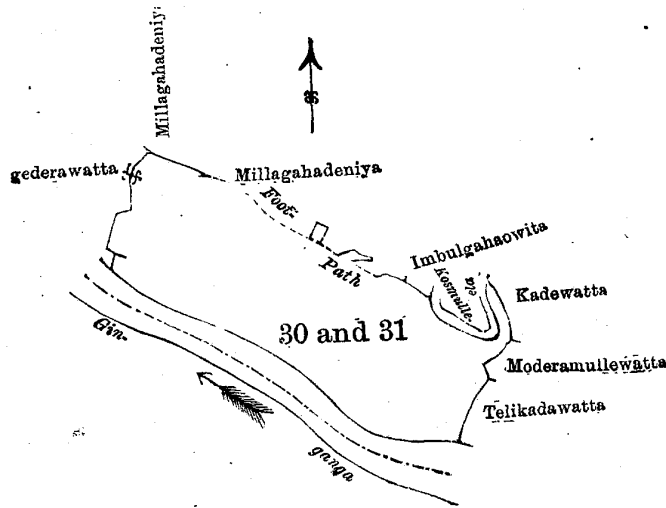
the Kosmulle-ela, Dikliyadda claimed by Giguruwagamage Bastian and others ; on the south by Etaheraliyagahawatta claimed by Kosmullegamage Agonis, Dikliyadda claimed by Giguruwagamage Bastian and others, Godellegederawatta claimed by Giguruwagamage Idan and others ; on the west by Mahaetadeniya claimed by Giguruwagamage Idan, Panchiwetadeniya claimed by ditto, Menikgeruwekumbura claimed by Giguruwagamage Idan and others.

II.

Preliminary plan 102.

| Lot. | Name of Land. | Extent. | | |
|------|-----------------|---------|----|----|
| | | A. | R. | P. |
| 30 | Ulumaduwedeniya | 0 | 1 | 11 |
| 31 | Telikaduwehena | 10 | 3 | 10 |
| | | 11 | 0 | 21 |

and bounded as follows : on the north by Mahaetadeniya claimed by Giguruwagamage Idan and others, a footpath, Millagahadeniya claimed by Giguruwagamage Don Bastian and others, a footpath, Millagahadeniya claimed by Giguruwagamage Don Bastian and others, a footpath, Millagahadeniya claimed by Giguruwagamage Don Bastian and others, Imbulgahaowita claimed by ditto, the Kosmulle-ela ; on the east by Kadewatta



Scale of 8 Chains to an Inch.

Situation : Kosmulla village in Hinidum pattu.

Preliminary plan 102.

| Lot. | Name of Land. | Extent. | | |
|------|-----------------|---------|----|----|
| | | A. | R. | P. |
| 30 | Ulumaduwedeniya | 0 | 1 | 11 |
| 31 | Telikaduwehena | 10 | 3 | 10 |
| | | 11 | 0 | 21 |

Sheet 9
19-27

Surveyor-General's Office,
Colombo, June 28, 1904.

J. B. M. RIDOUT,
Acting Assistant Surveyor-General.

claimed by Giguruwagamage Andris and others, Moderamullewatta claimed by ditto, Telikadawatta claimed by Giguruwagamage Andris and others ; on the south by the Gin-ganga ; on the west by Gonnegawagedarawatta claimed by Mawanana Hettigamage Andris and others.

III.


Preliminary plan 102.

| Lot. | Name of Land. | Extent. | | |
|------|--|---------|----|----|
| | | A. | R. | P. |
| 13 | Bemmagawagodella <i>alias</i> Mahakumburagawagodella | 1 | 1 | 15 |

and bounded as follows : on the north, east, south, and west by Pahalakosmullekumbura claimed by M. Giguruwagamage Don Bastian and others.

July 26, 1906.

H. O. FOX,
Special Officer.



Scale of 8 Chains to an Inch.

Situation : Kosmulla village in Hinidum pattu.

Preliminary plan 102.

| Lot. | Name of Land. | Extent. A. R. P. |
|------|--|---------------------|
| 13 | Bemmagawagodella <i>alias</i> Mahakumburagawagodella | 1 1 15 |

Sheet O. 19—27⁹

Surveyor-General's Office,
Colombo, June 28, 1904.
Galle S. O. 143

J. B. M. RIDOUT,
Acting Assistant Surveyor-General.

Order under Section 4, Sub-section (1), of "The Waste Lands Ordinances of 1897, 1899, 1900, and 1903," declaring Lands to be Crown Property.

In the matter of the lands commonly called or known as Sinharaja-adaviyadeniya and Sinharaja-adaviya, situate in the village of Giguruwa in the Hinidum pattu of the Galle District, in the Southern Province, and of "The Waste Lands Ordinances of 1897, 1899, 1900, and 1903."

WHEREAS in pursuance of section 1 of the said Ordinances it was duly notified on the Fifth day of August, One thousand Nine hundred and Four, that if no claim to the lands commonly called or known as Sinharaja-adaviyadeniya and Sinharaja-adaviya, situate in the village of Giguruwa in the Hinidum pattu of the Galle District, in the Southern Province, containing in extent 543 acres and 16 perches, and shown as lots 2 and 3 in preliminary No. 101 and in the annexed certified tracing therefrom, was made to J. G. Fraser, Special Officer appointed under section 28 of the said Ordinances, within the period of three months from the date specified in such notice, such lands would be deemed the property of the Crown and dealt with on account of the Crown (*vide* Notice No. 2,014):

And whereas (1) Kosmullegamage Agoris of Kosmulla, (2) Mawanana Hettige Endoris of Mawanana, (3) Maddekariyakaranage Babappu of Batuwangala, (4) Maddekariyakaranage Matheshamy of Batuwangala, (5) Maddekariyakaranage Ujati of Batuwangala, (6) Maddekariyakaranage Andrishamy of Batuwangala, (7) Jayaweera Arachchige Justinahamy of Batuwangala, (8) Giguruwagamage Bastian of Kosmulla, (9) Giguruwagamage Edanhamy of Kosmulla, (10) Giguruwagamage Andris of Kosmulla, made claim thereto, and whereas the said claimants have withdrawn their claims to the said lands, I, Howard Orme Fox, Special Officer appointed under section 28 of the said Ordinances, under and by virtue of the powers vested in me in that behalf by section 4 of the said Ordinances, do hereby on this 26th day of July, 1906, order and declare, under section 4, sub-section (1), of the said Ordinances, that the said lands, as more fully described herein below, are the property of the Crown.

Description of the Lands referred to.

The following lots situated in the village of Giguruwa in the Hinidum pattu of the Galle District, in the Southern Province, as described in the annexed certified tracing:—

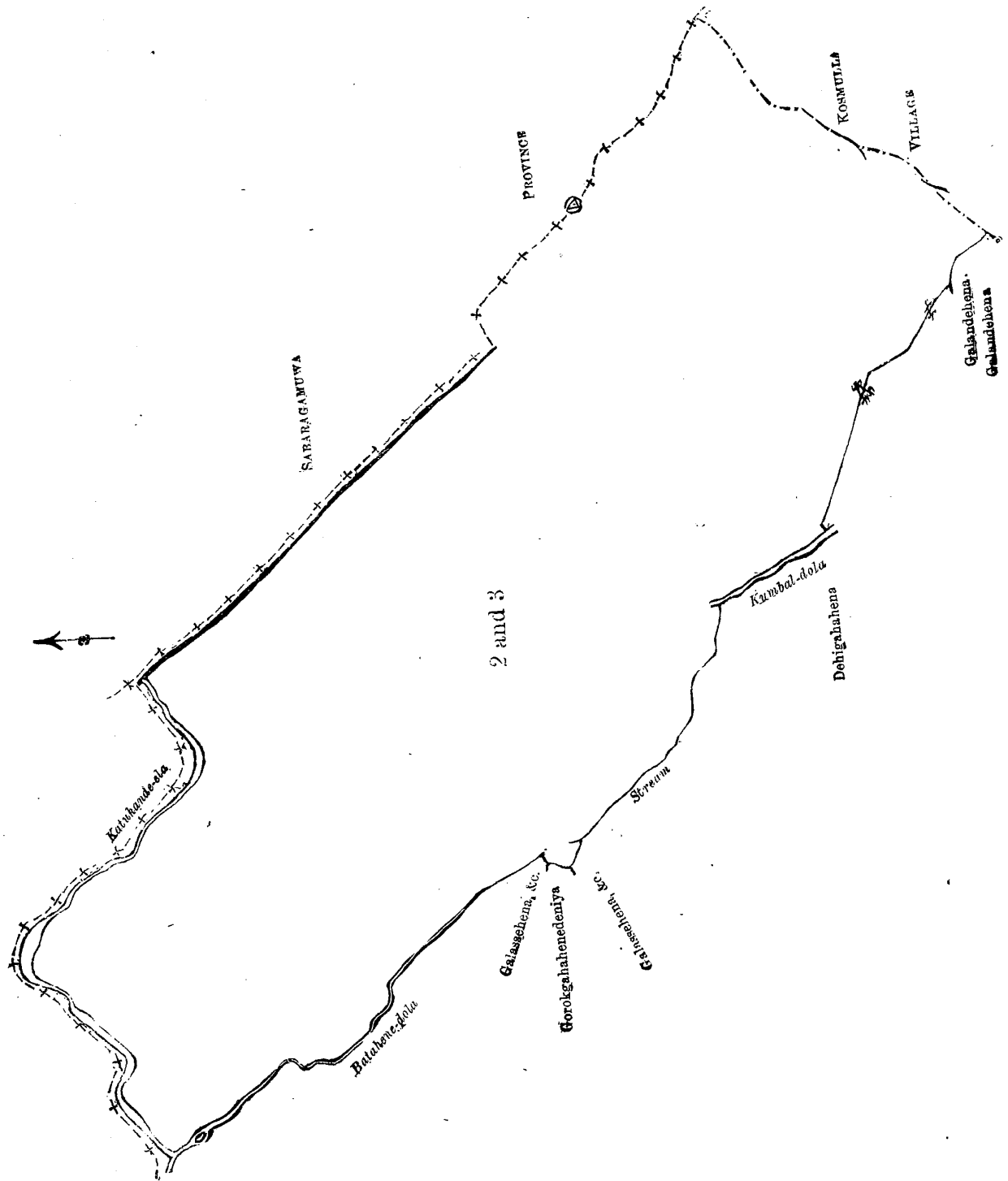
Preliminary plan 101.

| Lot. | Name of Land. | Extent. A. R. P. |
|------|-------------------------|---------------------|
| 2 | Sinharaja-adaviyadeniya | 0 2 32 |
| 3 | Sinharaja-adaviya | 542 1 24 |
| | | 543 0 16 |

and bounded as follows: on the north by the Katukande-ela; on the east by the Katukande-ela and the boundary of the Province of Sabaragamuwa; on the south by the village limit of Kosmulla, Galandehena belonging to the Crown; on the west by Galandehena belonging to the Crown, Dehigahahena belonging to the Crown, the Kumbaldola, a stream, Galassehena, &c., belonging to the Crown, Gorokgahahenedeniya belonging to the Crown, Galassehena belonging to the Crown, the Batahenedola.

July 26, 1906.

H. O. FOX,
Special Officer.



Scale of 16 Chains to an Inch

Situation: Giguruwa village in Hinidum pattuwa.

| Lot. | Name of Land. | Extent. | | |
|------|------------------------|---------|----|----|
| | | A. | R. | P. |
| 2 | Sinharaja-adaviadeniya | 0 | 2 | 32 |
| 3 | Sinharaja-adavia | 542 | 1 | 24 |
| | | 543 | 0 | 16 |

Sheets O $\frac{9}{2-10}$ and O $\frac{9}{3-11}$

Surveyor-General's Office,
Colombo, June 22, 1904.
Galle S. O. 144

J. B. M. RIDOUT,
for Acting Surveyor-General.

**Order under Section 4, Sub-section (1), of "The Waste Lands Ordinances of 1897, 1899, 1900, and 1903,"
declaring Land to be Crown Property.**

In the matter of the land commonly called or known as Dotalagalamukalana *alias* Sinharajamukalana, situate in the village of Kosmulla in the Hinidum pattu of the Galle District, in the Southern Province, and of "The Waste Lands Ordinances of 1897, 1899, 1900, and 1903."

WHEREAS in pursuance of section 1 of the said Ordinances it was duly notified on the Fifth day of August, One thousand Nine hundred and Four, that if no claim to the land commonly called or known as Dotalagalamukalana *alias* Sinharajamukalana, situate in the village of Kosmulla in the Hinidum pattu of the Galle District, in the Southern Province, containing in extent 348 acres and 18 perches, and shown as lot 1 in preliminary plan No. 102 and in the annexed certified tracing therefrom, was made to John George Fraser, Special Officer appointed under section 28 of the said Ordinances, within the period of three months from the date specified in such notice, such land would be deemed the property of the Crown and dealt with on account of the Crown (*vide* Notice No. 2,012):

And whereas (1) Mawanane Hettige Endoris duly appointed representative of the minor Kosmullagamage Kurun of Mawanana, (2) Maddekariyakaranage Baba Appu of Batuwangala, (3) Maddekariyakaranage Matheshamy of Batuwangala, (4) Maddekariyakaranage Ujati of Batuwangala, (5) Maddekariyakaranage Andrishamy of Batuwangala, (6) Giguruwegamage Andris of Kosmulla, (7) Giguruwegamage Bastian of Kosmulla, (8) Giguruwegamage Agoris of Kosmulla, (9) Kosmullegamage Odanis of Kosmulla, (10) Giguruwegamage Edanhami of Kosmulla, (11) Mawanane Hettige Andris of Kosmulla made claim thereto, and whereas the said claimants have withdrawn their claims to the said land, I, Howard Orme Fox, Special Officer appointed under section 28 of the said Ordinances, under and by virtue of the powers vested in me in that behalf by section 4 of the said Ordinances, do hereby on this 26th day of July, 1906, order and declare, under section 4, sub-section (1), of the said Ordinances, that the said land, as more fully described herein below, is the property of the Crown.

Description of the Land referred to.

The following lot situated in the village of Kosmulla in the Hinidum pattu of the Galle District, in the Southern Province, as described in the annexed certified tracing:—

Preliminary plan 102.

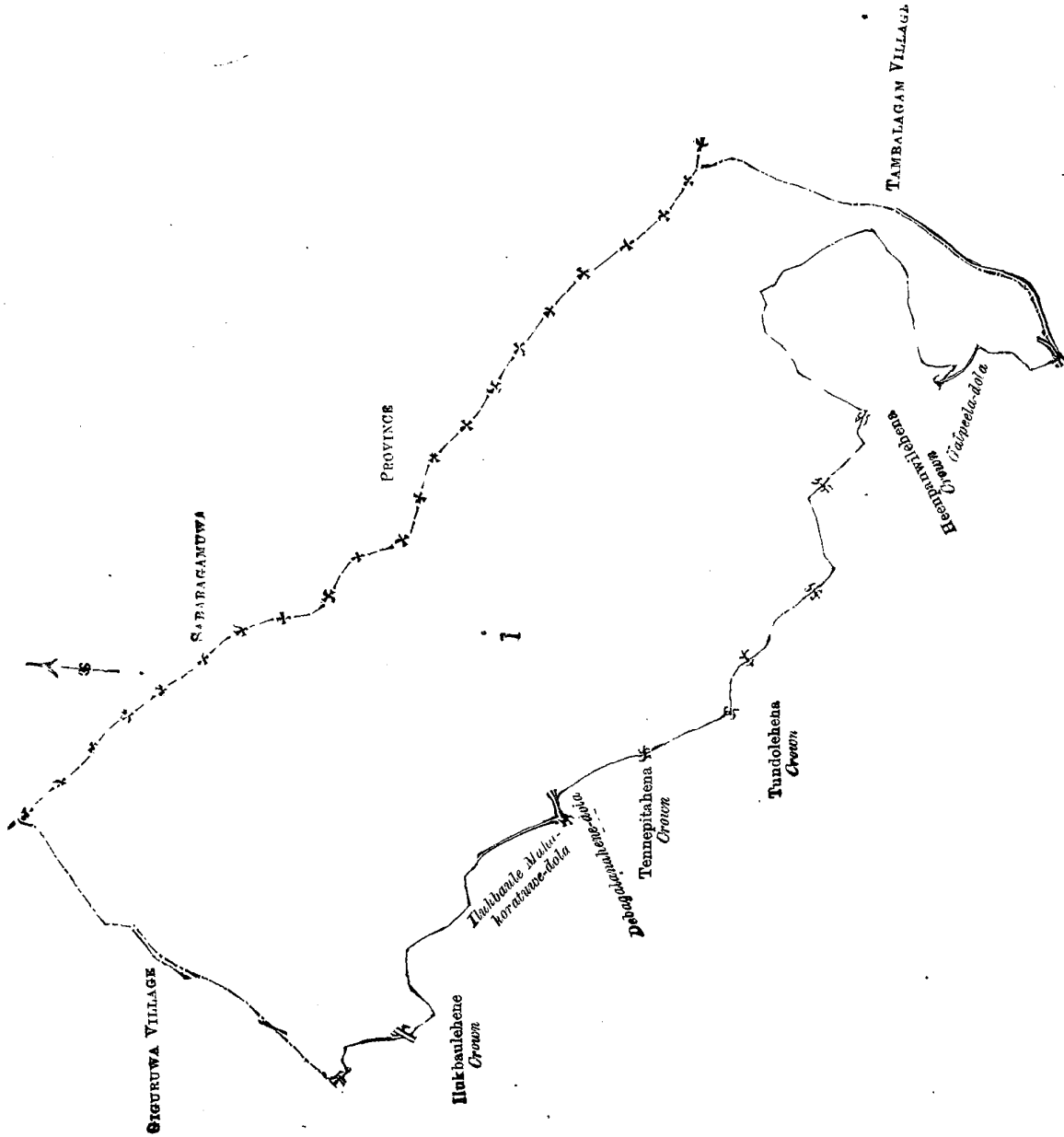
| Lot. | Name of Land. | Extent. | | |
|------|---|---------|----|----|
| | | A. | R. | P. |
| 1 | Dotalagalamukalana <i>alias</i> Sinharajamukalana | 348 | 0 | 18 |

and bounded as follows: on the north by the boundary of the Province of Sabaragamuwa; on the east by the village limit of Tambalagama; on the south by Heenpanwilehena belonging to Crown, the Galpeelledola, Heenpanwilehena belonging to Crown, Tundolehena belonging to Crown, Tennapitahena belonging to Crown, the Debegalanehenadola, the Nukbaulemahakoratuwadola, Ilukbaulehena belonging to Crown; west by the village limit of Giguruwa.

July 26, 1906.

H. O. Fox,
Special Officer.

[For Tracing see page 890.]



Scale of 16 Chains to an Inch.

Situation: Kosmulla village in Hinidum pattu.

Preliminary plan 102.

| Lot. | Name of Land. | Extent. A. R. P. |
|------|---|---------------------|
| 1 | Dotalagalamukalana <i>alias</i> Sinharajamukalana | 348 0 18 |

Sheets O₃₋₁₁, O₄₋₁₂, and O₂₀₋₂₈

Surveyor-General's Office,
Colombo, June 28, 1904.
Galle S. O. 145

J. B. M. RIDOUT,
Acting Assistant Surveyor-General.

**Order under Section 4, Sub-section (1), of "The Waste Lands Ordinances of 1897, 1899, 1900, and 1903,"
admitting Lands to be Private Property.**

In the matter of the lands commonly called or known as Radagulanepanguwehena, Radagodellehena, &c., Karandeniya, Banewitadeniya, situate in the village of Radagoda in the Hinidum pattu of the Galle District, in the Southern Province, and of "The Waste Lands Ordinances of 1897, 1899, 1900, and 1903."

WHEREAS in pursuance of section 1 of the said Ordinances it was duly notified on the 5th day of August, One thousand Nine hundred and Four, that if no claim to the lands commonly called or known as Radagulanepanguwehena, Radagodellehena, &c., Karandeniya, Banewitadeniya, situate in the village of Radagoda in the Hinidum pattu of the Galle District, in the Southern Province, containing in extent 49 acres 2 roods and 5 perches, and shown as lots 1a, 3, and 15 in preliminary plan No. 105 and in the annexed certified tracing therefrom, was made to J. G. Fraser, Special Officer appointed under section 28 of the said Ordinances, within the period of three months from the date specified in such notice, such lands would be deemed the property of the Crown and dealt with on account of the Crown (*vide* Notice No. 2,016):

And whereas (1) Vidane Mestiri Radage Dotchchiya, (2) Vidane Mestiri Radage Andirise, both of Madugeta, (3) Vidane Mestiri Radage Amise, (4) Vidane Mestiri Radage Janis, (5) Vidane Mestiri Radage Setuwe, (6) Vidane Mestiri Radage Babuwe, all of Baddegama, made claim thereto; and John George Fraser, Special Officer appointed under section 28 of the said Ordinances, made due inquiry into such claim; I, Howard Orme Fox, Special Officer appointed under section 28 of the said Ordinances, with the consent of His Excellency the Governor, do hereby admit the claim of the said claimants to the said lands, as more fully described herein below, under section 4, sub-section (1), of the said Ordinances.

Description of the Land referred to.

The following lots situated in the village of Radagoda in the Hinidum pattu of the Galle District, in the Southern Province, as described in the annexed certified tracing:—

Preliminary plan 105.

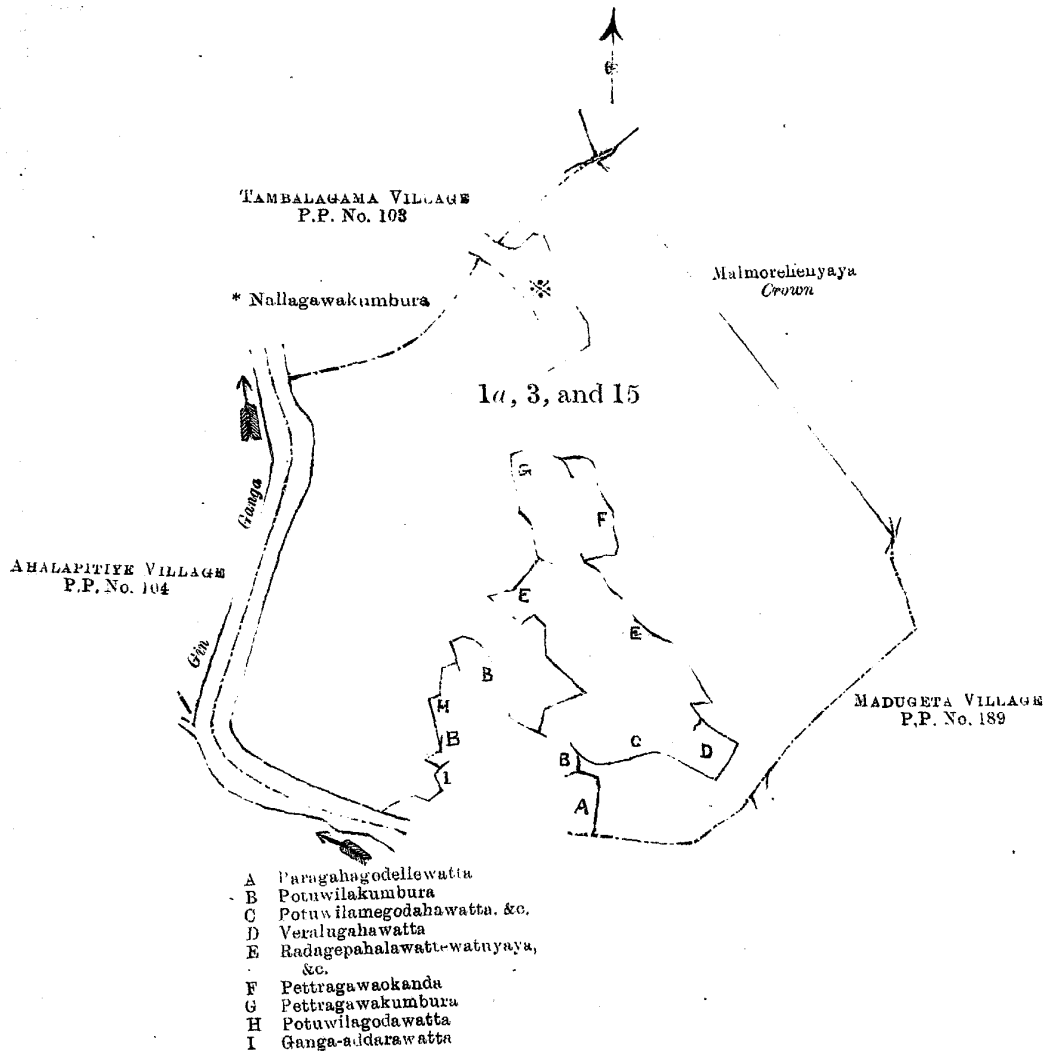
| Lot. | Name of Land. | Extent. | | |
|------|---|---------|----|----|
| | | A. | R. | P. |
| 1a | Radagulanepanguwehena, Radagodellehena, &c. | 47 | 1 | 34 |
| 3 | Karandeniya | 1 | 2 | 19 |
| 15 | Banewitadeniya | 0 | 1 | 32 |
| | | 49 | 2 | 5 |

and bounded as follows: on the north by the village limit of Tambalagama, Nallogawakumbura claimed by Vidane Mestrige Dotchchiya and others, the village limit of Tambalagama; on the east by Malmorehenyaya belonging to the Crown, the village limit of Madugeta; on the south by the village limit of Madugeta, Paragahagodellewatta claimed by Vidane Mestrige Henda and others, Potuwilakumbura claimed by Vidane Mestrige Dochchiya and others, Potuwilamegodahawatta, &c., claimed by Vidane Mestrige Janise and others, Veralu-gahawatta claimed by Vidane Mestrige Amise and others, Radagepahalawatte-watuyaya, &c., claimed by Vidane Mestrige Dochchiya and others, Pettaragawaokanda claimed by Vidane Mestrige Dochchiya and others, Pettaragawakumbura claimed by Vidane Mestrige Henda and others, Radagepahalawattewatuyaya, &c., claimed by Vidane Mestrige Dochchiya and others, Potuwilakumbura claimed by Vidane Mestrige Dochchiya and others, Potuwilagodawatta claimed by Vidane Mestrige Amise and others, Potuwilakumbura claimed by Vidane Mestrige Dochchiya and others, Ganga-addarawatta claimed by Vidane Mestrige Janise and others, the Gin-ganga; and on the west by the Gin-ganga.

August 8, 1906.

H. O. Fox,
Special Officer.

[For Tracing see page 892.]



Scale of 8 Chains to an Inch.

Situation: Radagoda village in Hinidum pattu.

| Lot. | Name of Land. | Extent. | | |
|------|---|---------|----|----|
| | | A. | R. | P. |
| 1a | Radagulanepanguwehena, Radagodellehena, &c. | 47 | 1 | 34 |
| 3 | Karandeniya | 1 | 2 | 19 |
| 15 | Banewitadeniya | 0 | 1 | 32 |
| | | 49 | 2 | 5 |

Surveyor-General's Office,
Colombo, July 31, 1906.
Galle S. O. 146

Field sheet O ⁹ 20-28

C. MEADEN,
for Surveyor-General.

Order under Section 4, Sub-section (1), of "The Waste Lands Ordinances of 1897, 1899, 1900, and 1903," declaring Lands to be Crown Property.

In the matter of the lands commonly called or known as Kokmadadeniya, Heenpanwilahena, and Mahapanwilahena, &c., Nilweligamamukalana *alias* Lihinigalamukalana, Kitulpandurehena, &c., situate in the village of Nilweligama in the Hinidum pattu of the Galle District, in the Southern Province, and of "The Waste Lands Ordinances of 1897, 1899, 1900, and 1903."

WHEREAS in pursuance of section 1 of the said Ordinances it was duly notified on the 28th day of July, One thousand Nine hundred and Five, that if no claim to the lands commonly called or known as Kokmadadeniya, Heenpanwilahena, and Mahapanwilahena, &c., Nilweligamamukalana *alias* Lihinigalamukalana, Kitulpandurehena, &c., situate in the village of Nilweligama in the Hinidum pattu of the Galle District, in the Southern Province, containing in extent 959 acres 2 roods and 9 perches, and shown as lots 1, 2, 3, and 4 in preliminary plan No. 191 and in the annexed certified tracing therefrom, was made to J. G. Fraser, Special Officer appointed under section 28 of the said Ordinances, within the period of three months from the date specified in such notice, such lands would be deemed the property of the Crown and dealt with on account of the Crown (*vide* Notice No. 2,241):

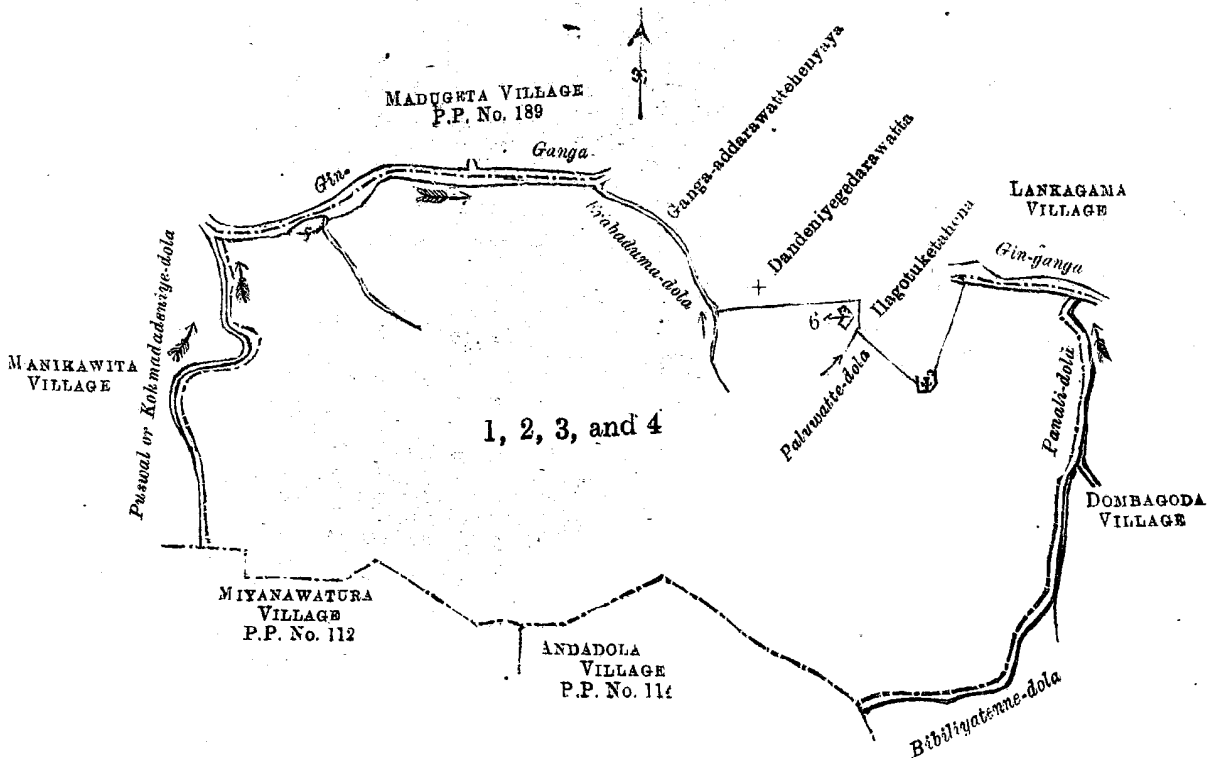
And whereas (1) Nilweligamage Garuhami of Nilweligama, (2) Nilweligamage Mateshami of Nilweligama, (3) Nilweligamage Mateshami of Nilweligama, (4) Lankagamage Bala Etana of Nilweligama, (5) Kollantotuwe Silatge Pedris of Happitiya, (6) Senanayaka Dasili Liyanage Don James de Silva of Happitiya, (7) Kollantotuwe Silatge Baba of Lankagama, (8) Lankagamage Ukkuwa of Lankagama, (9) Senanayaka Dasili Liyanage Don Endoris de Silva of Happitiya, (10) Girigoris Jayasekara of Watugala, (11) Dombagodagamage Siadoris de Silva of Mederipitiya, (12) Senanayaka Dasili Liyanage Ortinahami of Batuwangala, (13) Poddana Manage Wattuhami of Nilweligama, (14) Nilweligamage Babahami of Nilweligama, (15) Ratnayaka Liyanage Carolis of Warakagoda, (16) Don Cornelis Senaviratna of Nilweligama made claim thereto, and whereas the said claimants have withdrawn their claims to the said lands, I, Howard Orme Fox, Special Officer appointed under section 28 of the said Ordinances, under and by virtue of the powers vested in me in that behalf by section 4 of the said Ordinances, do hereby on this 17th day of August, 1906, order and declare, under section 4, sub-section (1), of the said Ordinances, that the said lands, as more fully described herein below, are the property of the Crown.

Description of the Lands referred to.

The following lots situated in the village of Nilweligama in the Hinidum pattu of the Galle District, in the Southern Province, as described in the annexed certified tracing:—

| Lot. | Name of Land. | Extent. | | |
|------|---|---------|----|----|
| | | A. | R. | P. |
| 1 | Kokmadadeniya | 2 | 1 | 4 |
| 2 | Heenpanwilahena and Mahapanwilahena, &c. | 99 | 1 | 0 |
| 3 | Nilweligamamukalana <i>alias</i> Lihinigalamukalana | 351 | 3 | 22 |
| 4 | Kitulpandurehena, &c. | 506 | 0 | 23 |
| | | 959 | 2 | 9 |

and bounded as follows: on the north by the Gin-ganga (the village limit of Madugeta), the Erabadunadola Ganga-addarawatthenyaya belonging to Nilweligamage Garuhamy and others, the Paluwattedola, Ilagotuketahena belonging to Nilweligamage Garuhamy and others, Dandeniyegedarawatta claimed by Nilweligamage Garuhamy and others, Ilagotuketahena belonging to Nilweligamage Garuhami and others, the



Scale of 32 Chains to an Inch.

Situation : Nilweligama village in Hinidum pattu.
Preliminary plan 191.

| Lot. | Name of Land. | Extent. | | |
|---|---|---------|----|----|
| | | A. | R. | P. |
| 1 | Kokmadadeniya | 2 | 1 | 4 |
| 2 | Heenpanwilahena and Mahapanwilehena, &c. | 99 | 1 | 0 |
| 3 | Nilweligamamukalana <i>alias</i> Lihinigalamukalana | 351 | 3 | 22 |
| 4 | Kitulpandurehena, &c. | 506 | 0 | 23 |
| | | 959 | 2 | 9 |
| <i>Lot excluded.</i> | | | | |
| 6 | Paluwatta | 0 | 1 | 3 |
| Field sheet O ⁹ —45 & O ⁹ 38—46 O ⁹ 21—29 O ⁹ 21—2 & O ⁹ 37—45 | | | | |

Surveyor General's Office,
Colombo, July 31, 1906.

C. MEADEN,
for Surveyor-General.

Gin-ganga (the village limit of Lankagama) ; on the east by the Pandidola, the Bibiliyatennedola (the village limit of Dombagoda) ; on the south by the Bibiliyatennedola (the village limit of Dombagoda), the village limit of Andadola, the village limit of Miyanawatura ; and on the west by the Puswal or Kokmadadeniyedola (the village limit of Menikawita).

NOTE.—The following lot lying within the above boundaries is excluded from this order, and its acreage of 1 rood and 3 perches is not included in the acreage of 959 acres 2 roods and 9 perches given above :—

Preliminary plan 191.

| Lot. | Name of Land. | Extent. | | |
|------|---------------|---------|----|----|
| | | A. | R. | P. |
| 6 | Paluwatta | 0 | 1 | 3 |

August 17, 1906.
Galle S. O. 147

H. O. Fox,
Special Officer.

Order under Section 4, Sub-section (1), of "The Waste Lands Ordinances of 1897, 1899, 1900, and 1903," declaring Land to be Crown Property.

In the matter of the land commonly called or known as Malmorehenyaya, &c., situate in the village of Radagoda in the Hinidum pattu of the Galle District, in the Southern Province, and of "The Waste Lands Ordinances of 1897, 1899, 1900, and 1903."

WHEREAS in pursuance of section 1 of the said Ordinances it was duly notified on the 5th day of August, One thousand Nine hundred and Four, that if no claim to the land commonly called or known as Malmorehenyaya, &c., situate in the village of Radagoda in the Hinidum pattu of the Galle District, in the Southern Province, containing in extent 22 acres 1 rood and 10 perches, and shown as lot 1 in preliminary plan No. 105 and in the annexed certified tracing therefrom, was made to J. G. Fraser, Special Officer appointed under section 28 of the said Ordinances, within the period of three months from the date specified in such notice, such land would be deemed the property of the Crown and dealt with on account of the Crown (*vide* Notice No. 2,016) :

And whereas (1) Vidane Mestiri Radage Dochchiya, (2) Vidane Mestiri Radage Andirise, both of Madugeta, (3) Vidane Mestiri Radage Amise, (4) Vidane Mestiri Radage Janis, (5) Vidane Mestiri Radage Setuwe, (6) Vidane Mestiri Radage Babuwe, all of Baddegama, made claim thereto ; and whereas the said claimants have withdrawn their claims to the said land, I, Howard Orme Fox, Special Officer appointed under section 28 of the said Ordinances, under and by virtue of the powers vested in me in that behalf by section 4 of the said Ordinances, do hereby on this 8th day of August, 1906, order and declare, under section 4, sub-section (1), of the said Ordinances, that the said land, as more fully described herein below, is the property of the Crown.

Description of the Land referred to.

The following lot situated in the village of Radagoda in the Hinidum pattu of the Galle District, in the Southern Province, as described in the annexed certified tracing :—

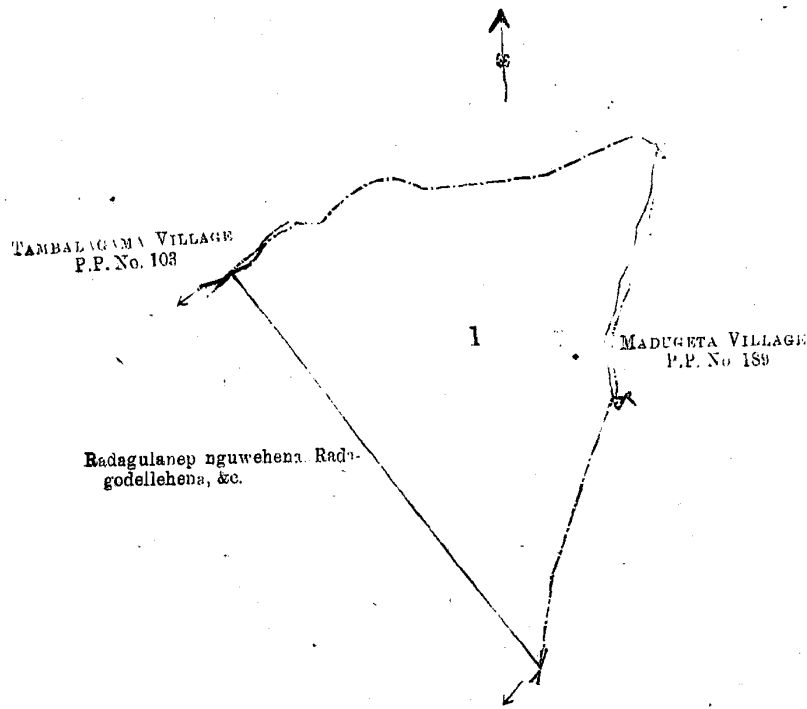
Preliminary plan 105.

| Lot. | Name of Land. | Extent. | | |
|------|---------------------|---------|----|----|
| | | A. | R. | P. |
| 1 | Malmorahenyaya, &c. | 22 | 1 | 10 |

and bounded as follows : on the north by the village limit of Tambalagama ; on the east by the village limit of Madugeta ; on the south and west by Radagulanepanguwehena, Radagodellehena, &c., belonging to Vidane Mestriye Dochchiya and others.

August 8, 1906.

H. O. Fox,
Special Officer.



Scale of 8 Chains to an Inch.

Situation: Radagoda village in Hinidum pattu.

Preliminary plan 105.

| Lot. | Name of Land. | Extent. |
|------|---------------------|----------|
| | | A. R. P. |
| 1 | Malmorahenyaya, &c. | 22 1 10 |

Field sheet O ⁹ 20—28

Surveyor-General's Office,
Colombo, July 31, 1906.
Galle S. O. 148

C. MEADEN,
for Surveyor-General.

Matara District Court, Case No. 3.

Reference under Section 5 of Ordinance No. 1 of 1897.

In the matter of the lands commonly called or known as Rukkattanahena, Bogahahena, Buluwagawahena, Halgaunnehena, Murutehena, Ganegetennehena *alias* Gamagehena, Belpagodagamagetennehena, Pandandenyehena, Wirasingetennehena *alias* Kotagalayahena, Kotagalayahena, Galendehena, and Samaharagehena, situate in the village of Gombaddala in the Kandaboda pattu of the Matara District, in the Southern Province, and of "The Waste Lands Ordinances of 1897, 1899, 1900, and 1903."

THE notice required by section 1 of the said Ordinances having been duly given on the Eleventh day of July, 1902, and published in the *Government Gazette* of the Eleventh day of July, 1902, in respect of the lands commonly called or known as Rukkattanahena, Bogahahena, Buluwagawahena, Halgaunnehena, Murutehena, Ganegetennehena *alias* Gamagehena, Belpagodagamagetennehena, Pandandenyehena, Wirasingetennehena *alias* Kotagalayahena, Kotagalayahena, Galendehena, and Samaharagehena, situated in the village of Gombaddala in the Kandaboda pattu of the Matara District, in the Southern Province, and bounded as follows: on the north by Weragodakumbura claimed by Weragodage Hinappu and others, Udapelekumbura claimed by Singarakkaranekeetige Andirisa and others, Berawainne Polatukatuhippabokka claimed by Singarakkaranekeetige Andirisa and others, Polatukatuhippabokka claimed by Liyanatantrigamage Dingi Appu and others; on the east by the Hippabokkedola, Polgahahenekoratuwa claimed by Diddinipotawattage Don Bastian, Rukkattanahena claimed by Diddinipotawattage Don Bastian, Maragahawatta claimed by Liyanage Don Lewis, Udameddegehena claimed by Liyanage Don Andris and others, Belpagodagamagetennehena claimed by Belpagodagamage Don Dines and others, Pandandeniya claimed by Samarasinha Don Siman, Belpagodagamagetennehena claimed by Belpagodagamage Don Dines and others, Udameddegehena claimed by Liyanage Don Andiris and others, Nawalehena belonging to the Crown, Welihewewatta claimed by Siman Abayawardana Wikkramasinha, Wiyangodayawatta belonging to the Crown, Kongahadeniyewatta claimed by Suriyage Luwis and others, Kotagalayahena belonging to the Crown, Kongahadeniyewatta claimed by Suriyage Luwise and others, Bombuketiyehena belonging to the Crown; on

the south by Galendewila claimed by Jayawirage Danoris and others, Galendehenewatta claimed by Siman Abeyawardana Wikkramasinha, Galendekumbura belonging to the Crown, Galendewila claimed by Jayawirage Danoris and others, Samaharagewila belonging to the Crown, Medagodahena belonging to the Crown, Kempitawila claimed by Rajapaxa Don Andiris ; on the west by the Dorakodadeniyedola, Dorakodadeniya belonging to the Crown, Kempitawilediwelwatta belonging to the Crown, Doladegodahena belonging to the Crown, Migahahena belonging to the Crown, Halgaunnehena belonging to the Crown, the Wekadadola, Wekadakumbura claimed by Singarakkara Nekatige Wattuwa and Weragodakumbura claimed by Weragodage Hinappu and others ; and containing in extent 75 acres 1 rood and 33 perches, and shown as lots A, B, C, D, E, G, H, I, J, K, L in W. L. O. S. No. 72/S. P. (*vide* Notice No. 990) ; and a claim having been made thereto by Siman Abeyawardana Wikkramasinha of Kirinda, and due inquiry having been made by me, John George Fraser, Special Officer appointed under section 28 of the said Ordinances, into the said claim ; and whereas I do not admit the claim of the said claimant Siman Abeyawardana Wikkramasinha of Kirinda, and have failed to enter into any agreement with the said claimant Siman Abeyawardana Wikkramasinha of Kirinda in respect thereof, such claim is therefore referred by me, under the powers vested in me by sections 5 and 6 of the said Ordinance, to the District Judge of Matara. The value of the lands in question is Rs. 760, Belpagodagama Don Dines of Gombaddala is said to be interested in the said lots G and H.

April 17, 1905.

J. G. FRASER,
Special Officer.

Decree.

In the District Court of Matara.

Siman Abeyawardana Wikkramasinha Plaintiff.

Reference No. 3.

Vs.

The Assistant Government Agent, Matara Defendant.

THIS acting coming on for final disposal before T. R. E. Loftus, Esq., District Judge of Matara, on the 6th day of October, 1905, in the presence of Proctor Mr. R. B. Gooneratne on the part of the plaintiff and of Crown Proc'or Mr. C. H. Altendorff on the part of the defendant, and the plaintiff accepting the terms offered by the Crown, viz., that the Crown admits as an act of indulgence the plaintiff's claim to ten acres out of the 75 acres 1 rood and 33 perches in question in this case, the plaintiff purchasing the remaining 65 acres 1 rood and 33 perches for a sum of Rs. 660 and usual survey fees Rs. 125.60.

And the plaintiff having paid the full amount of Rs. 785.60 as per above arrangement, it is ordered and decreed accordingly.

Each party to bear his own costs.

T. R. E. LOFTUS,
District Judge.

True copy :

F. VANDERPOT,
Secretary.

The 9th April, 1906.

Matara S. O. 1,360

Order under Section 2 of "The Waste Lands Ordinances of 1897, 1899, 1900, and 1903," declaring Lands to be Crown Property.

In the matter of the lands commonly called or known as Heenwila, Heenwila (P.P. 1,200/I 540 and 1,200/K 540), and Kankanigodawatta, situate in the village of Beragama in the Kandaboda pattu of the Matara District, in the Southern Province, and of "The Waste Lands Ordinances of 1897, 1899, 1900, and 1903."

THE notice required by section 1 of "The Waste Lands Ordinances of 1897, 1899, 1900 and 1903," having been duly published in manner prescribed by that section in respect of the above-named lands (*vide* notice No. 2,366), and no claim having been made to the said lands or to any interest therein within the period of three months from the date specified in the said notice, I, Howard Orme Fox, Special Officer appointed under section 28 of the said Ordinances, under and by virtue of the powers vested in me in that behalf by section 2 of the said Ordinances, do hereby on this 10th day of July, 1906, order and declare that the said lands, as more fully described herein below, situate in the village of Beragama in the Kandaboda pattu of the Matara District, in the Southern Province, and shown as lots 154, 154a, 154b, and 241f in preliminary plan No. 91 and in the annexed certified tracings therefrom, and containing in extent 1 acre 2 roods and 11 perches, are the property of the Crown.

Description of the Lands referred to.

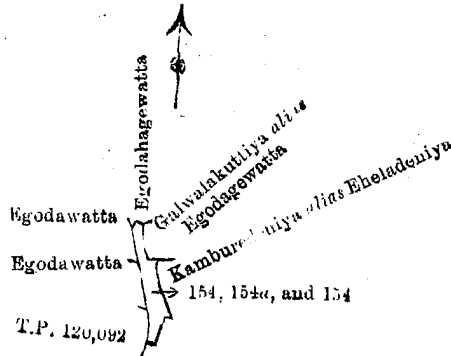
The following lots situated in the village of Beragama in the Kandaboda pattu of the Matara District, in the Southern Province, as described in the annexed certified tracings :—

I.

Preliminary plan 91.

| Lot. | Name of Land. | Extent. | | |
|---------|--|----------|----------|-----------|
| | | A. | R. | P. |
| 154 .. | Heenwila .. | 0 | 0 | 36 |
| 154a .. | Do. .. | 0 | 0 | 4 |
| 154b .. | Heenwila (P.P. 1,200/I 540 and 1,200/K 540) .. | 1 | 0 | 23 |
| | | <u>1</u> | <u>1</u> | <u>23</u> |

and bounded as follows : on the north by Egodahagewatta claimed by Hewahalpege Don Adirian ; on the east by Galwalakuttiya *alias* Egodagewatta claimed by Hewahalpege Don Adirian and others, Kamburedeniya,



Scale of 16 Chains to an Inch.

Situation : Beragama village in Kandaboda pattu of Matara District.

Preliminary plan* 91.

| Lot. | Name of Land. | Extent. | | |
|---------|--|---------|-------|-------|
| | | A. | R. | P. |
| 154 .. | Heenwila .. | 0 | 0 | 36 |
| 154a .. | Do. .. | 0 | 0 | 4 |
| 154b .. | Heenwila (P.P. 1,200/I 540 and 1,200/K 540) .. | 1 | 0 | 23 |
| | | <hr/> | <hr/> | <hr/> |
| | | 1 | 1 | 23 |

Surveyor-General's Office,
Colombo, January 8, 1906.

Sheet O 20
I

J. B. M. RIDOUT,
for Surveyor-General.


&c., *alias* Eheladeniya claimed by Hewahalpege Don Bastian ; on the south by Kamburedeniya, &c., *alias* Eheladeniya claimed by Hewahalpege Don Bastian ; on the west by T. P. 120,092, Egodawatta claimed by Hewahalpege Don Adirian, Egodawatta claimed by Hewahalpege Don Adirian.

II.

Preliminary plan 91.

| Lot. | Name of Land. | Extent. | | |
|---------|---------------------|---------|----|----|
| | | A. | R. | P. |
| 241/ .. | Kankanigodawatta .. | 0 | 0 | 28 |

and bounded as follows : on the north by Dewarawewatta claimed by Akurugodagamage Dewurunhamy



Scale of 16 Chains to an Inch.

Situation : Beragama village in Kandaboda pattu of Matara District.

Preliminary plan 91.

| Lot. | Name of Land. | Extent. | | |
|---------|---------------------|---------|----|----|
| | | A. | R. | P. |
| 241/ .. | Kankanigodawatta .. | 0 | 0 | 28 |

Sheet O 20
1

Surveyor-General's Office,
Colombo, January 8, 1906.

J. B. M. RIDOUT,
for Surveyor-General.

Karagahawatta claimed by Akurugodagamage Deonishamy and others ; on the east by Migahaellewatta sold by Crown to Kansawege Punchi Appu ; on the south and west by a path.

July 10, 1906.
Matara S. O. 1,361

H. O. Fox,
Special Officer.

**Order under Section 4, Sub-section (1), of "The Waste Lands Ordinances of 1897, 1899, 1900, and 1903,"
declaring Lands to be Crown Property.**

In the matter of the lands commonly called or known as Amunegawakoratuwa, situate in the village of Beragama in the Kandaboda pattu of the Matara District, in the Southern Province, and of "The Waste Lands Ordinances of 1897, 1899, 1900, and 1903."

WHEREAS in pursuance of section 1 of the said Ordinances it was duly notified on the 16th day of February, One thousand Nine hundred and Six, that if no claim to the lands commonly called or known as Amunegawakoratuwa, situate in the village of Beragama in the Kandaboda pattu of the Matara District, in the Southern Province, containing in extent 1 acre 1 rood and 36 perches, and shown as lots 170b and 170c in preliminary plan No. 91 as described in the annexed certified tracings therefrom, was made to J. G. Fraser, Special Officer appointed under section 28 of the said Ordinances, within the period of three months from the date specified in such notice, such lands would be deemed the property of the Crown and dealt with on account of the Crown (*vide* Notice No. 2,366) :

And whereas Hewapatirana Penis of Ranchagoda made claim thereto, and whereas the said claimant has withdrawn his claim to the said lands, I, Howard Orme Fox, Special Officer appointed under section 28 of the said Ordinances, under and by virtue of the powers vested in me in that behalf by section 4 of the said Ordinances, do hereby on this 10th day of July, 1906, order and declare, under section 4, sub-section (1), of the said Ordinances, that the said lands, as more fully described herein below, are the property of the Crown.

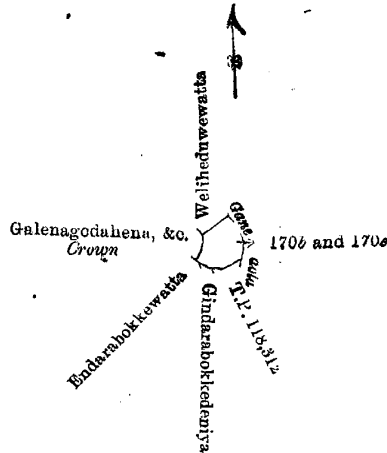
Description of the Lands referred to.

The following lots situated in the village of Beragama in the Kandaboda pattu of the Matara District, in the Southern Province, as described in the annexed certified tracing :—

Preliminary plan 91.

| Lot. | Name of Land. | Extent. | | |
|---------|----------------------|----------|----------|-----------|
| | | A. | R. | P. |
| 170b .. | Amunegawakoratuwa .. | 0 | 2 | 16 |
| 170c .. | Do. .. | 0 | 3 | 20 |
| | | <u>1</u> | <u>1</u> | <u>36</u> |

and bounded as follows : on the north by Weliheduwatta sold by Crown to Dehigaspe Jasin Arachchi Wattuhamy ; on the east by the Ganedola ; on the south by T. P.118,312, Gindarabokkedeniya claimed by J. D. Don



Scale of 16 Chains to an Inch.

Situation : Beragama village in Kandaboda pattu of Matara District.

Preliminary plan 91.

| Lot. | Name of Land. | Extent. | | |
|---------|----------------------|----------|----------|-----------|
| | | A. | R. | P. |
| 170b .. | Amunegawakoratuwa .. | 0 | 2 | 16 |
| 170c .. | Do. .. | 0 | 3 | 20 |
| | | <u>1</u> | <u>1</u> | <u>36</u> |

Surveyor-General's Office,
Colombo, January 8, 1906.

Sheet O 20
1

J. B. M. RIDOUT,
for Surveyor-General.

Jamis, Enderabokkewatta sold by Crown to Don Janis Jatunga Dahanayaka Appuhamy ; on the west by Galenagodahenu, &c., belonging to the Crown.

H. O. Fox,
Special Officer.

July 10, 1906.
Matara S. O. 1,362

*Matara District Court, Case No. 9.***Reference under Section 5 of "The Waste Lands Ordinances of 1897, 1899, 1900, and 1903."**

In the matter of the lands commonly called or known as Wallapanawehena, Labuwalahena, Mahahena, Karankokkehena, Kapugederahena, Wanumelehena, Galapallehena, Wanumellemukalana, Moderahena, Ganga-addarahena, Dimbulwelahena, Wallapanawehenedeniya, Mahahenedeniya, Ambalangawadeniya, Mahahenedeniya, Wallapanawehena, Mahahena, Wanumelehena, Galapallehena, Wanumellemukalana, Moderahena, Divilhena, Ihalakolakandehena, Pandeniyehena, Angeneketiyehena, Endapaulahena, Kahakoratuwehena, Indolahena, Harashena, Penikolalandehena, Poddanegedaradeniya, situate in the village of Kiriwalagama in the Morawak korale of the Matara District, in the Southern Province, and of "The Waste Lands Ordinances of 1897, 1899, 1900, and 1903."

THE notice required by section 1 of the said Ordinances having been duly given on the 28th day of July, 1905, and published in the *Government Gazette* of the 28th day of July, 1905, in respect of the lands, as more fully described herein below:—

Description of the Lands referred to.

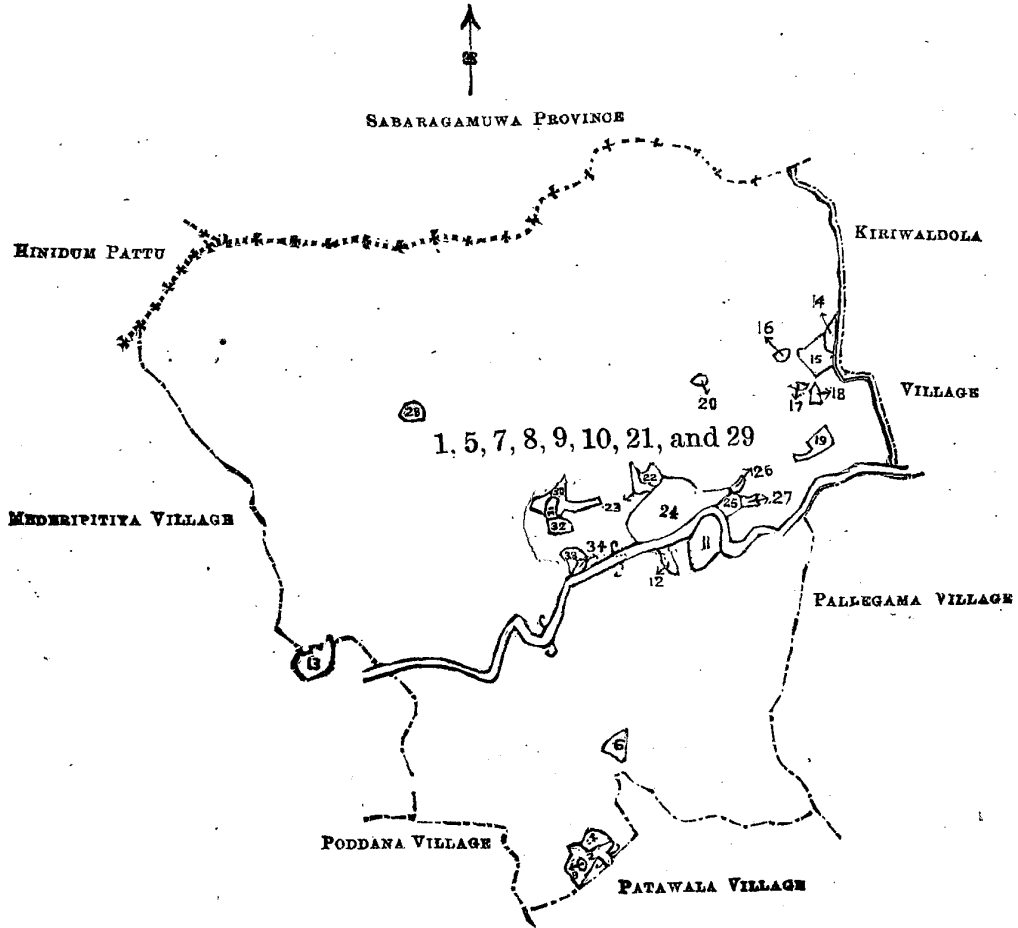
The following lots situated in the village of Kiriwalagama in the Morawak korale of the Matara District, in the Southern Province, as described in the annexed certified tracing:—

Preliminary plan 192.

| Lot. | Name of Land. | Extent. | | |
|------|---|--------------|----------|-----------|
| | | A. | R. | P. |
| 1 | Wallapanawehena, Labuwalahena, Mahahena, Karankokkehena, Kapugederahena, Wanumelehena, Galapallehena, Wanumellemukalana, Moderahena, Ganga-addarahena, Dimbulwelahena | 163 | 3 | 30 |
| 5 | Wallapanawehenedeniya | 0 | 2 | 2 |
| 7 | Mahahenedeniya | 1 | 0 | 6 |
| 8 | Ambalangawadeniya | 0 | 3 | 6 |
| 9 | Mahahenedeniya | 0 | 2 | 30 |
| 10 | Wallapanawehena, Mahahena, Wanumelehena, Galapallehena, Wanumellemukalana, Moderahena | 150 | 3 | 5 |
| 21 | Divilhena, Ihalakolakandehena, Pandeniyehena, Angeneketiyehena, Endapaulahena, Kahakoratuwehena, Indolahena, Harashena, Penikolalandehena | 800 | 0 | 36 |
| 29 | Poddanegedaradeniya | 1 | 0 | 28 |
| | | 1,119 | 0 | 23 |

and bounded as follows: on the north by the limit of the Province of Sabaragamuwa; on the east by the village limit of Kiriwaldola, the village limit of Pallegama; on the south by the village limit of Patawala, the village limit of Poddana; and on the west by the village limit of Mederipitiya, the boundary of the Hinidum pattu (*vide* Notice No. 2,243); and claims having been made thereto by (1) Kiriwalagamage Andrishami, (2) Kiriwalagamage Pinhami, (3) Kiriwalagamage Carolishami, (4) Kiriwalagamage Menik Appu, (5) Kiriwalagamage Ukkuhami, all of Kiriwalagama, (6) Don Andris Wirawardena Ratnayaka, Vidane Arachchi of Pallegama, and (7) Mederipitiye Dasilige Don Samel of Mederipitiya and due inquiry having been made by me, John George Fraser, Special Officer appointed under section 28 of the said Ordinances into the said claim; and whereas I have entered into an agreement with the aforesaid 1st, 2nd, 3rd, 4th, 5th, and 6th claimants, but have failed to enter into any agreement with the said 7th claimant Mederipitiye Dasilige Don Samel of Mederipitiya in respect of his claim; and whereas I do not admit the claim of the said 7th claimant Mederipitiye Dasilige Don Samel of Mederipitiya, such claim is therefore referred by me, under the powers vested in me by sections 5 and 6 of the said Ordinances to the District Judge of Matara. The valuation of the above land is Rs. 11,190.

[For Tracing see page 900.]



Scale of 32 Chains to an Inch.

Situation: Kiriwalagama village in Morawak korale.

Preliminary plan 192.

| Lot. | Name of Land. | Extent. | | |
|------|---|--------------|----------|-----------|
| | | A. | R. | P. |
| 1 | Wallapanawehena, Labuwalahena, Mahahena Karankokkehena, Kapugedarahena, Wanumelehena, Galapallehena, Wanumelemukalana, Moderahena, Ganga-addarahena, Dimbulwelahena | 163 | 3 | 30 |
| 5 | Wallapanawehenedeniya | 0 | 2 | 2 |
| 7 | Mahahenedeniya | 1 | 0 | 6 |
| 8 | Ambalangawadeniya | 0 | 3 | 6 |
| 9 | Mahahenedeniya | 0 | 2 | 30 |
| 10 | Wallapanawehena, Mahahena, Wanumelehena, Galapallehena, Wanumellemukalana, Moderahena | 150 | 3 | 5 |
| 21 | Divelhena, Ihalakolakandehena, Pandeniyehena, Angeneketiyehena, Endapaulahena, Kahakoratuwehena, Indolahena, Harashena, Penikolalandehena | 800 | 0 | 36 |
| 29 | Poddanegedaradeniya | 1 | 0 | 28 |
| | | 1,119 | 0 | 23 |

Lots excluded.

| | | | | | | | |
|----|----|---|----|----|----|---|----|
| 2 | .. | Dimbulwalakumbura | .. | .. | 3 | 0 | 32 |
| 3 | .. | Dimbulwalagodella | .. | .. | 0 | 0 | 20 |
| 4 | .. | Dimbulwalawatta | .. | .. | 1 | 1 | 3 |
| 6 | .. | Mahahenedeniya | .. | .. | 1 | 2 | 21 |
| 11 | .. | Waturawegedarawatta, Megodawatta | .. | .. | 4 | 2 | 26 |
| 12 | .. | Ittamullekumbura | .. | .. | 0 | 2 | 2 |
| 13 | .. | Kiriwalagamakumbura | .. | .. | 2 | 3 | 0 |
| 14 | .. | Indolaparanawatta | .. | .. | 0 | 2 | 18 |
| 15 | .. | Indolakumbura | .. | .. | 2 | 2 | 24 |
| 16 | .. | Indola-alutwatta | .. | .. | 0 | 1 | 8 |
| 17 | .. | Alutkumbura | .. | .. | 0 | 1 | 1 |
| 18 | .. | Alutwatta | .. | .. | 0 | 1 | 29 |
| 19 | .. | Gonnegahakumbura | .. | .. | 1 | 1 | 20 |
| 20 | .. | Penikolalandewatta | .. | .. | 0 | 1 | 16 |
| 22 | .. | Kapatenumemahagedarawatta | .. | .. | 1 | 0 | 11 |
| 23 | .. | Kapatenumekumbura | .. | .. | 1 | 0 | 14 |
| 24 | .. | Gangapahalawatta, Alutegedarawatta, Ellegawawatta, Udahawatta | .. | .. | 11 | 2 | 10 |
| 25 | .. | Gonnegahatuduwewatta | .. | .. | 1 | 0 | 13 |
| 26 | .. | Gonnegahatuduwekumbura | .. | .. | 0 | 1 | 5 |
| 27 | .. | Do. | .. | .. | 0 | 1 | 0 |
| 28 | .. | Kahakoratuwekumbura | .. | .. | 1 | 0 | 12 |
| 30 | .. | Endapaulakumbura | .. | .. | 2 | 2 | 0 |
| 31 | .. | Endapaulawatta | .. | .. | 0 | 2 | 14 |
| 32 | .. | Endapaulakumbura | .. | .. | 0 | 2 | 31 |
| 33 | .. | Ulupattelewatta | .. | .. | 0 | 3 | 19 |
| 34 | .. | Ulupattelegawakumbura | .. | .. | 0 | 0 | 28 |
| | | | | | 41 | 1 | 17 |

heets O ⁹ 23—31' O ⁹ 24—32' O ⁹ 39—47' and O ⁹ 40—48

Surveyor-General's Office,
Colombo, July 6, 1905.

J. B. M. RIDOUT
for Surveyor-General.

NOTE.—The following lots lying within the above boundaries are excluded from this reference, and their aggregate acreage of 41 acres 1 rood and 17 perches is not included in the acreage of 1,119 acres and 23 perches given above :—

Preliminary plan 192.

| Lot. | Name of Land. | Extent. | | | | | |
|------|---------------|---|----|----|----|---|----|
| | | A. | R. | P. | | | |
| 2 | .. | Dimbulwalakumbura | .. | .. | 3 | 0 | 32 |
| 3 | .. | Dimbulwalagodella | .. | .. | 0 | 0 | 20 |
| 4 | .. | Dimbulwalawatta | .. | .. | 1 | 1 | 3 |
| 6 | .. | Mahahenedeniya | .. | .. | 1 | 2 | 21 |
| 11 | .. | Waturawegedarawatta, Megodawatta | .. | .. | 4 | 2 | 26 |
| 12 | .. | Ittamullekumbura | .. | .. | 0 | 2 | 2 |
| 13 | .. | Kiriwalagamakumbura | .. | .. | 2 | 3 | 0 |
| 14 | .. | Indolaparanawatta | .. | .. | 0 | 2 | 18 |
| 15 | .. | Indolakumbura | .. | .. | 2 | 2 | 24 |
| 16 | .. | Indola-alutwatta | .. | .. | 0 | 1 | 8 |
| 17 | .. | Alutkumbura | .. | .. | 0 | 1 | 1 |
| 18 | .. | Alutwatta | .. | .. | 0 | 1 | 29 |
| 19 | .. | Gonnegahakumbura | .. | .. | 1 | 1 | 20 |
| 20 | .. | Penikolalandewatta | .. | .. | 0 | 1 | 16 |
| 22 | .. | Kapatenumemahagedarawatta | .. | .. | 1 | 0 | 11 |
| 23 | .. | Kapatenumekumbura | .. | .. | 1 | 0 | 14 |
| 24 | .. | Gangapahalawatta, Alutegedarawatta, Ellegawawatta, Udahawatta | .. | .. | 11 | 2 | 10 |
| 25 | .. | Gonnegahatuduwewatta | .. | .. | 1 | 0 | 13 |
| 26 | .. | Gonnegahatuduwekumbura | .. | .. | 0 | 1 | 5 |
| 27 | .. | Do. | .. | .. | 0 | 1 | 0 |
| 28 | .. | Kahakoratuwekumbura | .. | .. | 1 | 0 | 12 |
| 30 | .. | Endapaulakumbura | .. | .. | 2 | 2 | 0 |
| 31 | .. | Endapaulawatta | .. | .. | 0 | 2 | 14 |
| 32 | .. | Endapaulakumbura | .. | .. | 0 | 2 | 31 |
| 33 | .. | Ulupattelewatta | .. | .. | 0 | 3 | 19 |
| 34 | .. | Ulupattelegawakumbura | .. | .. | 0 | 0 | 28 |
| | | | | | 41 | 1 | 17 |

January 26, 1906.

J. G. FRASER,
Special Officer.

Decree.

In the District Court of Matara.

Mederipitiya Dasilige Don Samel.....Plaintiff.
Vs.

No. 9., Reference Waste Lands Ordinance.

The Assistant Government Agent, Matara.....Defendant.

This action coming on for final disposal before T. R. E. Loftus, Esq., District Judge of Matara, on the 2nd day of April, 1906, in the presence of the plaintiff who admits the right of the Crown: It is ordered and decreed that Our Sovereign Lord the King be and He is hereby declared entitled, as absolute owner, to the following lots of land situated in the village Kiriwalagama in the Morawak korale of the Matara District, Southern Province, viz.:-

Preliminary plan 192.

| Lot. | Name of Land. | Extent. | | |
|------|--|---------|----|----|
| | | A. | R. | P. |
| 1 | Wallapanawehena, Labuwalahena, Mahahena, Karankokkehena, Kapugedarahena, Wanumelehena, Galapallehena, Wanumelemukalana, Moderahena, Ganga-addarahena, Dimbulwelalahena | 163 | 3 | 30 |
| 5 | Wallapanawehenedeniya | 0 | 2 | 2 |
| 7 | Mahahenedeniya | 1 | 0 | 6 |
| 8 | Ambalangawadeniya | 0 | 3 | 6 |
| 9 | Mahahenedeniya | 0 | 2 | 30 |
| 10 | Wallapanawehena, Mahahena, Wanumelehena, Galapallehena, Wanumellemukalana, Moderahena | 150 | 3 | 5 |
| 21 | Divelhena, Ihalakolakandehena, Pandeniyehena, Angeneketiyehena, Endapaulahena, Kahakoratuwehena, Indolahena, Harashena, Penikolalandehena | 800 | 0 | 36 |
| 29 | Poddanegedaradeniya | 1 | 0 | 28 |
| | | 1,119 | 0 | 23 |

and bounded on the north by the limit of the Province of Sabaragamuwa; east by the village limit of Kiriwaldola, the village limit of Pallegama; south by the village limit of Patawala, the village limit of Poddana; and on the west by the village limit of Mederipitiya, the boundary of Hinidum pattu, exclusive of the following lots lying within the above boundaries and their aggregate acreage of 41 acres 1 rood and 17 perches is not included in the acreage of 1,119 acres and 23 perches given above, viz.:-

Preliminary plan 192.

| Lot. | Name of Land. | Extent. | | |
|------|---|---------|----|----|
| | | A. | R. | P. |
| 2 | Dimbulwalakumbura | 3 | 0 | 32 |
| 3 | Dimbulwalagodella | 0 | 0 | 20 |
| 4 | Dimbulwalawatta | 1 | 1 | 3 |
| 6 | Mahahenedeniya | 1 | 2 | 21 |
| 11 | Waturawegedarawatta, Megodawatta | 4 | 2 | 26 |
| 12 | Ittamullekumbura | 0 | 2 | 2 |
| 13 | Kiriwalagamakumbura | 2 | 3 | 0 |
| 14 | Indolaparanawatta | 0 | 2 | 18 |
| 15 | Indolakumbura | 2 | 2 | 24 |
| 16 | Indola-alutwatta | 0 | 1 | 8 |
| 17 | Alutkumbura | 0 | 1 | 1 |
| 18 | Alutwatta | 0 | 1 | 29 |
| 19 | Gonnegahakumbura | 1 | 1 | 20 |
| 20 | Penikolalandewatta | 0 | 1 | 16 |
| 22 | Kapatennumemahagedarawatta | 1 | 0 | 11 |
| 23 | Kapatenumekumbura | 1 | 0 | 14 |
| 24 | Gangapahalawatta, Alutegedarawatta, Ellegawawatta, Udahawatta | 11 | 2 | 10 |
| 25 | Gonnegahatuduwewatta | 1 | 0 | 13 |
| 26 | Gonnegahatuduwekumbura | 0 | 1 | 5 |
| 27 | Do. | 0 | 1 | 0 |
| 28 | Kahakoratuwekumbura | 1 | 0 | 12 |
| 30 | Endapaulakumbura | 2 | 2 | 0 |
| 31 | Endapaulawatta | 0 | 2 | 14 |
| 32 | Endapaulakumbura | 0 | 2 | 31 |
| 33 | Ulupattelewatta | 0 | 3 | 19 |
| 34 | Ulupattelegawakumbura | 0 | 0 | 28 |
| | | 41 | 1 | 17 |

It is also ordered that the plaintiff do pay the defendant's costs of this action.

THOS. R. E. LOFTUS,
District Judge.

The 2nd April, 1906.

True copy:

F. VANDERPUT,
Secretary.

Matara S. O. 1,363

Order under Section 2 of "The Waste Lands Ordinances of 1897, 1899, 1900, and 1903," declaring Lands to be Crown Property.

In the matter of the lands commonly called or known as Ratuheraligahahena, Mahahena, Kalugalahena, Nayagalagawahena, Wihalawehena, &c., situate in the village of Kongastenna in the Giruwa Pattu West of the Hambantota District, in the Southern Province, and of "The Waste Lands Ordinances of 1897, 1899, 1900, and 1903."

THE notice required by section 1 of "The Waste Lands Ordinances of 1897, 1899, 1900, and 1903," having been duly published in manner prescribed by that section in respect of the above-named lands (*vide* notice No. 2,376), and no claim having been made to the said lands or to any interest therein within the period of three months from the date specified in the said notice, I, Howard Orme Fox, Special Officer appointed under section 28 of the said Ordinances, under and by virtue of the powers vested in me in that behalf by section 2 of the said Ordinances, do hereby on this 26th day of July, 1906, order and declare that the said lands, as more fully described herein below, situate in the village of Kongastenna in the Giruwa Pattu West of the Hambantota District, in the Southern Province, and shown as lots 1, 19, 5, 10, 39, 46, 16, 24, 30, 31, 33, 37, and 52 in preliminary plan No. 148 and in the annexed certified tracings therefrom, and containing in extent 219 acres and 12 perches, are the property of the Crown.

Description of the Lands referred to.

The following lots situated in the village of Kongastenna in the Giruwa Pattu West of the Hambantota District, in the Southern Province, as described in the annexed certified tracings:—

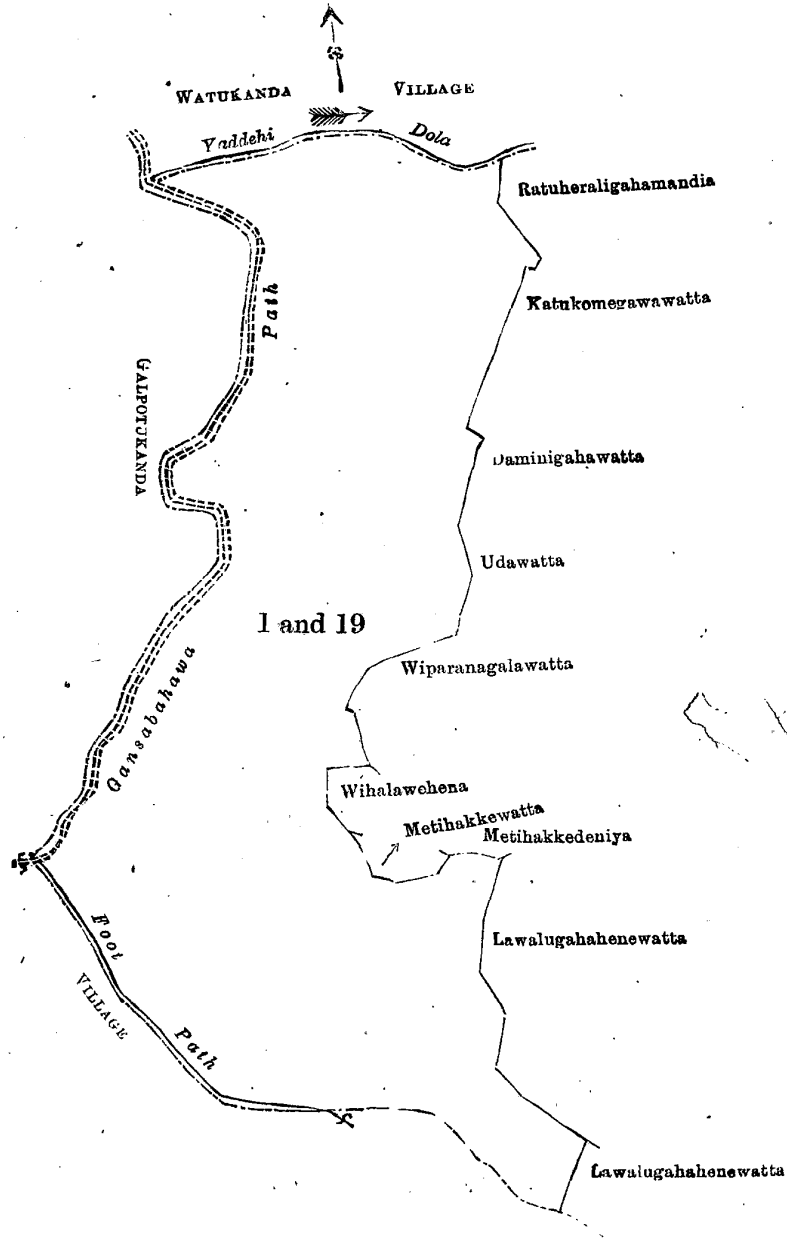
I.

Preliminary plan 148.

| Lot. | Name of Land. | Extent. | | |
|------|--|---------|----|----|
| | | A. | R. | P. |
| 1 | Ratuheraligahahena, Mahahena, Kalugalahena, Nayagalagawahena | 60 | 1 | 15 |
| 19 | Wihalawehena | 0 | 2 | 37 |
| | | 61 | 0 | 12 |

and bounded as follows: on the north by the village limit of Watukanda (Yaddehidola); on the east by Ratuheraligahamandia claimed by Karalahinge Sarana, Katukomegawawatta claimed by Amarapulige Heena, Daminigahawatta claimed by Marapulige Bilinda, Udawatta claimed by Marapulige Dingiana, Wiparanagawatta claimed by Karalahinge Jayandrisa, Wihalawehena claimed by Dunuhinge Sinidu and others, Metihakkewatta claimed by Agampodige Heen Baba, Metihakkedeniya claimed by Karalahinge Sarana, Lawalugahahenewatta claimed by Ilandarige Babuwa and others, Lawalugahahenewatta claimed by Agampodige Baba and others; on the south by the village limit of Galpotukanda, a footpath; on the west by a Gansabhawa path (the village limit of Galpotukanda).

[For Tracing see page 904.]



Scale of 8 Chains to an Inch.

Situation: Kongastenne village in West Giruwa pattu of Hambantota District.

Preliminary plan 148.

| Lot. | Name of Land. | Extent. A. R. P. |
|------|---|---------------------|
| 1 | Ratuheraligahahena, Mahahena, Kalugalahena, Naya-galagawahena | 60 1 15 |
| 19 | Wihalawehena | 0 2 37 |
| | | <u>61 0 12</u> |

Sheet O ¹⁵ 22-30.

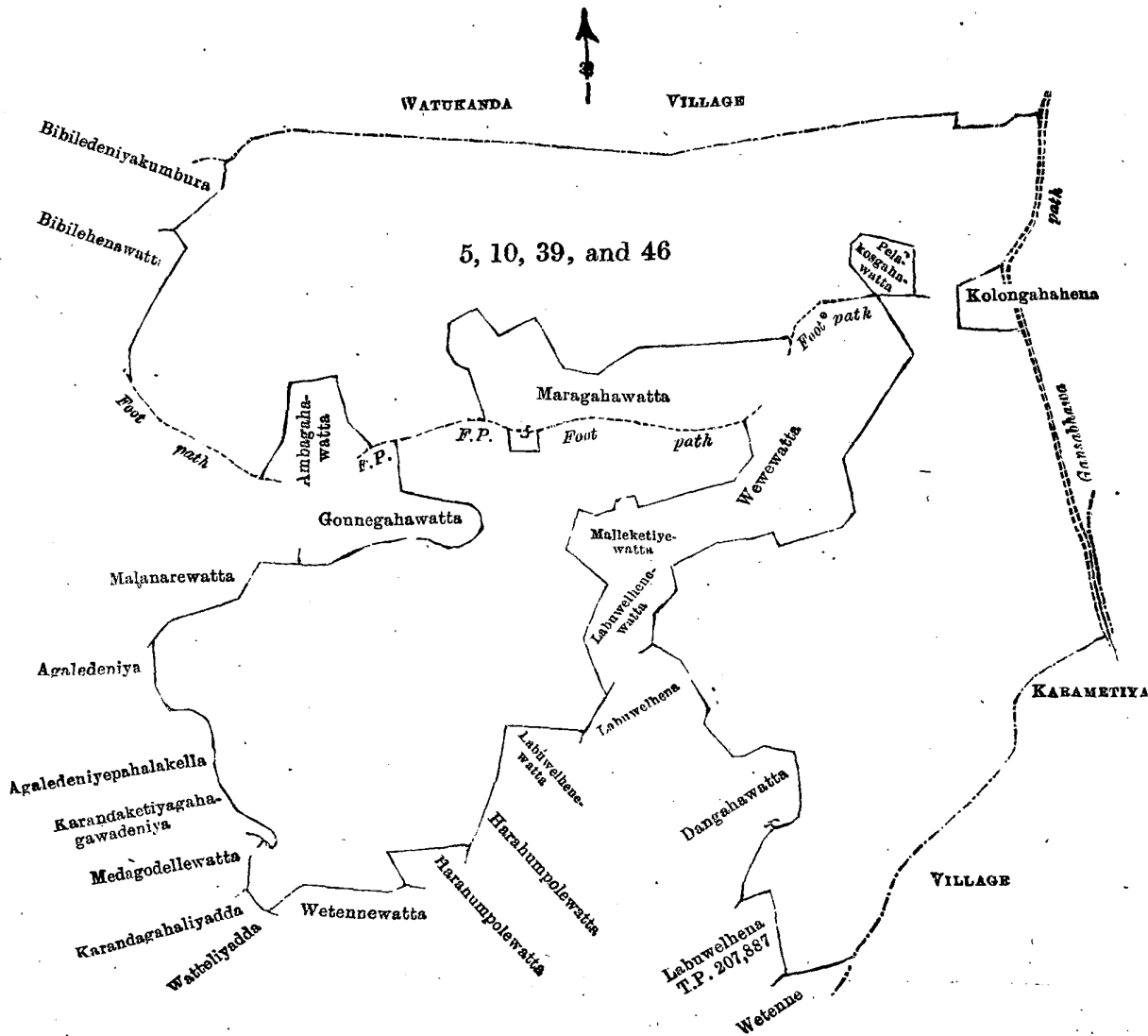
Surveyor-General's Office,
Colombo, January 25, 1906.

J. B. M. RIBOUT,
for Surveyor-General.

II.

| Lot. | ... | Name of Land. | Extent. | |
|------|-----|---|---------|-------|
| | | | A. | R. P. |
| 5 | ... | Kolongahahena, Wewehena <i>alias</i> Wewalangahena, Bibilehena, Marakettiyehena, Labuwelahena, Ambagahahena, Gonnagahahena, Karandaketiya-gawadeniya, Maragahahena, Dangahahena, Wetennehena, &c. | 105 | 0 24 |
| 10 | .. | Malleketiyehena | 0 | 2 10 |
| 39 | .. | Wetennehena | 0 | 1 7 |
| 46 | .. | Labuwelahena | 0 | 1 20 |
| | | | 106 | 1 21 |

and bounded as follows : on the north by the village limit of Watukanda ; on the east by a Gansabhawa path, Kolongahahena claimed by Karalinge Tironisa, a Gansabhawa path, the village limit of Karametiya ; on the south by Wetenna claimed by Agampodidurage Sanchi, Labuwelhana (T. P. 207,887), Dangahawatta claimed by Marapulige Kirihatana, Dangahawatta claimed by Marapulige Kirihatana, Labuwelhana claimed by Warasemanage Ukkuwa, Labuwelhenewatta claimed by Warusamanage Ukkuwa, Wewewatta claimed by Karalahinge Tikiriya and others, Pelakosgahawatta claimed by Karalahinge Punchimala, a footpath, Maragahawatta claimed by Karalahinge Tikiriya and others, a footpath, Maragahawatta claimed by Karalahinge Tikiriya and others, a footpath, Wewewatta claimed by Karalahinge Ukkiriya and others, Malleketiyewatta claimed by Karalahinge Hingitha and others, Labuwelhenewatta claimed by Warusemanage Ukkuwa, Labuwelhana



Scale of 8 Chains to an Inch.

Situation : Kongastenne village in West Giruwa pattu of Hambantota District.

Preliminary plan 148

| Lot. | Name of Land. | Extent. | |
|------|---|---------|-------|
| | | A. | R. P. |
| 5 | Kolongahahena, Wewehena <i>alias</i> Wewalangahena, Bibilehena, Marakettiyehena, Labuwelahena, Ambagahahena, Gonnagahahena, Karandaketiya-gawadeniya, Maragahahena, Dangahahena, Wetennehena, &c. | 105 | 0 24 |
| 10 | Malleketiyehena | 0 | 2 10 |
| 39 | Wetennehena | 0 | 1 7 |
| 46 | Labuwelhena | 0 | 1 20 |
| | | 106 | 1 21 |

Sheet O 15
22—30

Surveyor-General's Office,
Colombo, January 25, 1906.

J. B. M. RIDOUT,
for Surveyor-General.

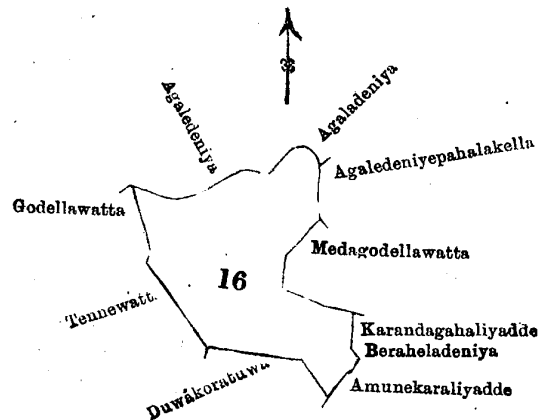
claimed by Warusamanage Ukkuwa, Labuwelhenewatta claimed by Warusemanage Ukkuwa, Harahempolewatta claimed by Marapulidurage Jayandirisa, Harahumpolewatta claimed by Marapulige Punsiriya, Wetenewatta claimed by Marapulige Adirian and others, Watteliyadda claimed by Marapulige Heena; on the west by Karandagahaliyadda claimed by the Crown and Karalahinge Kira and others, Medagodellewatta claimed by Karalahinge Kira, Karandaketiya-gawadeniya claimed by Karalahinge Kira and others, Agaladeniyepahalakelle claimed by Karalahinge Gunaya, Agaladeniya claimed by Karalahinge Punsiriya, Malanarewatta claimed by Karalahinge Madrissa, Gonnagahawatta claimed by Karalahinge Babandrisa and others, a footpath, Ambagahawatta claimed by Karalahinge Kirichiyana, a footpath, Bibilehenewatta claimed by Karalahinge Ondirisa and others, Bibiledeniyekumbura claimed by Karalahinge Jayatuwa.

III.

Preliminary plan 148.

| Lot. | Name of Land. | Extent. | |
|------|---------------|---------|-------|
| | | A. | R. P. |
| 16 | Medagoda | 6 | 0 26 |

and bounded as follows : on the north by Agaladeniya claimed by Denagamage Davitha, Agaladeniya claimed by Karalahinge Punsiriya and Crown; on the east by Agaladeniyepahalakella claimed by Karalahinge Gunaya and Crown, Medagodllawatta claimed by Karalahinge Kira and others, Karandagahaliyadda claimed by



Scale of 8 Chains to an Inch.

Situation : Kongastenne village in West Giruwa pattu of Hambantota District.

Preliminary plan 148.

| Lot. | Name of Land. | Extent. | |
|------|---------------|---------|-------|
| | | A. | R. P. |
| 16 | Medagoda | 6 | 0 26 |

Surveyor-General's Office,
Colombo, January 25, 1906.

Sheet O 15
22—30

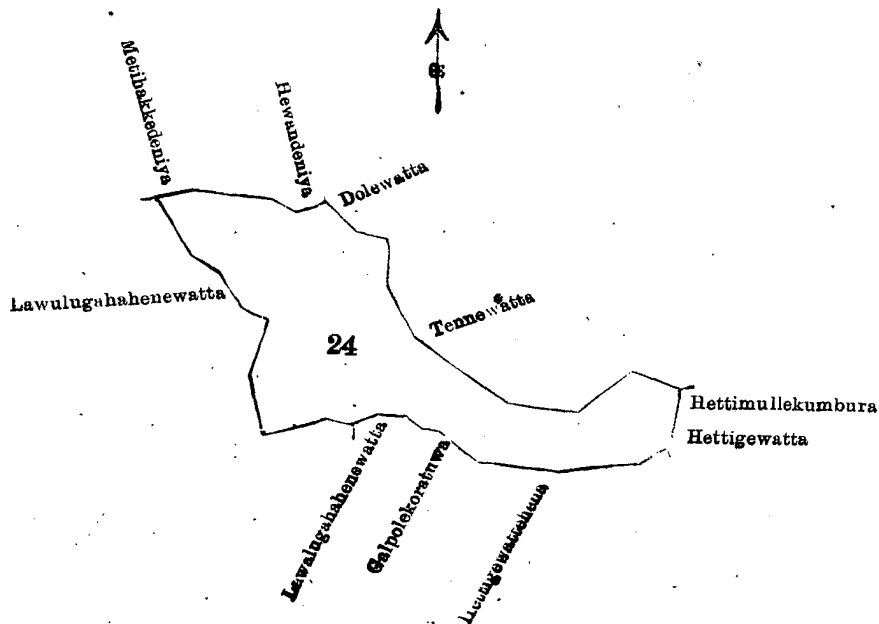
J. B. M. RIDOUT,
for Surveyor-General.

Karalahinge Kira and Crown, Beraheladeniya claimed by Marapulige Karanchiya and Crown, Amunekaraliyadda claimed by Karalahinge Kira and others and Crown; on the south by Duwakoratuwa claimed by Karalahinge Kira; on the west by Tennewatta claimed by Karalahinge Hingitha and others, Godellewatta claimed by Karalahinge Kira.

IV.

| Lot. | Name of Land. | Extent. | |
|------|--------------------------------|---------|-------|
| | | A. | R. P. |
| 24 | Lawalugahahena, Tennewattehena | 10 | 3 35 |

and bounded as follows : on the north by Metihakkedeniya claimed by Karalahinge Sarana and others, Hewandeniya claimed by Agampodige Heen Baba, Dolewatta claimed by Marapulige Kiribancha and others, Tennewatta claimed by Karalahinge Hingitha and others ; on the east by Hettimullekumbura sold by the Crown,



Scale of 8 Chains to an Inch.

Situation : Kongastenne village in West Giruwa pattu of Hambantota District.

Preliminary plan 148.

| Lot. | Name of Land. | Extent. | |
|------|--------------------------------|---------|-------|
| | | A. | R. P. |
| 24 | Lawalugahahena, Tennewattehena | 10 | 3 35 |

Sheet O ¹⁵ 22—30

Surveyor-General's Office,
Colombo, January 25, 1906.

J. B. M. RIDOUT,
for Surveyor-General.

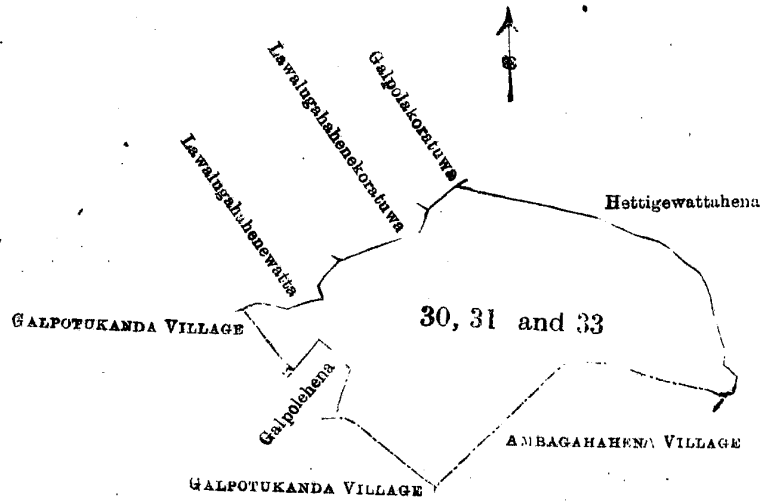
Hettigewatta claimed by Marapulige Edira ; on the south by Hettigewattehena claimed by Marapulidurage Kirihatana and others, Galpolekoratuwa claimed by Omalpege Abanchiya, Lawalugahahenewatta claimed by Agampodige Baba and others ; on the west by Lawalugahahenewatta claimed by Ilandarige Babuwa and others.

V.

Preliminary plan 148.

| Lot. | Name of Land. | Extent. | |
|------|----------------------|---------|-------|
| | | A. | R. P. |
| 30 | Galpolehena | 13 | 0 16 |
| 31 | Lawalugahahakoratuwa | 0 | 2 30 |
| 33 | Galpolemukalana | 1 | 3 19 |
| | | 15 | 2 25 |

and bounded as follows : on the north by Lawalugahahenewatta claimed by Agampodige Baba, Lawalugahahenekoratuwa claimed by Agampodige Baba, Galpolakoratuwa claimed by Omalpege Abanchiya, Hettigewattehena claimed by Marapulidurage Kirihatana and others ; on the east by Hettigewattehena claimed by Marapulidurage Kirihatana and others ; on the south by the village limit of Ambagahahena ; on the west by the village limit of Galpotukanda, Galpolehena claimed by Hewagiganage Seda, the village limit of Galpotukanda.



Scale of 8 Chains to an Inch.

Situation : Kongastenne village in West Giruwa pattu of Hambantota District.

| Lot. | Name of Land. | Preliminary plan 148. | | Extent. |
|------|----------------------|-----------------------|-------|---------|
| | | A. | R. P. | |
| 30 | Galpolehena | 13 | 0 16 | |
| 31 | Lawalugahahakoratuwa | 0 | 2 30 | |
| 33 | Galpolemukalana | 1 | 3 19 | |

5 2 25

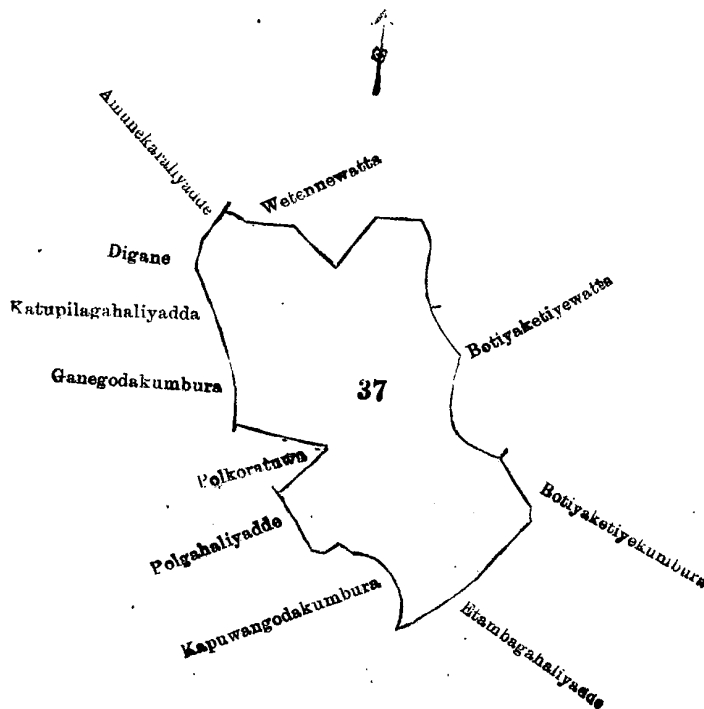
Sheet O 15
22-30Surveyor-General's Office,
Colombo, January 25, 1906.J. B. M. RIDOUT,
for Surveyor-General.

VI.

| Lot. | Name of Land. | Preliminary plan 148. | | Extent. |
|------|--|-----------------------|-------|---------|
| | | A. | R. P. | |
| 37 | Medagodamandia <i>alias</i> Mahamedagodahena | 14 | 3 2 | |

and bounded as follows : on the north by Wetennewatta claimed by Marapulige Adirian and others ; on the east by Wetennewatta claimed by Marapulige Adirian and others, Botiyaketiyewatta claimed by Marapulidurage Kirihatana and others, Botiyaketiyekumbura claimed by Marapulidurage Jayandriisa and others and Crown ; on the south by Etambagahaliyadda claimed by Pratapage Mataya and others and Crown, Kapuwangodakumbura claimed by Kankanangamage Don Samuel and others and Crown ; on the west by Polgahaliyadda claimed by Agampodidurage Heen Baba and others, Polkoratuwa claimed by Agampodidurage Heen Baba and others, Ganegodakumbura claimed by Agampodidurage Heen Baba and others and Crown, Katupilagahaliyadda claimed by Marapulige Kirihatana and others and Crown, Digane claimed by Karalahinge Jaya and others and Crown, Amunekaraliyadda claimed by Karalahinge Kira and others and Crown.

[For Tracing see page 909.]



Scale of 8 Chains to an Inch.

Situation : Kongastenne village in West Giruwa pattu of Hambantota District.

Preliminary plan 148.

| Lot. | Name of Land. | Extent. A. R. P. |
|------|--|---------------------|
| 37 | Medagodamandia <i>alias</i> Mahamedagodahena | 14 3 2 |

Surveyor-General's Office,
Colombo, January 25, 1906.

Sheet O ¹⁵ 22-30

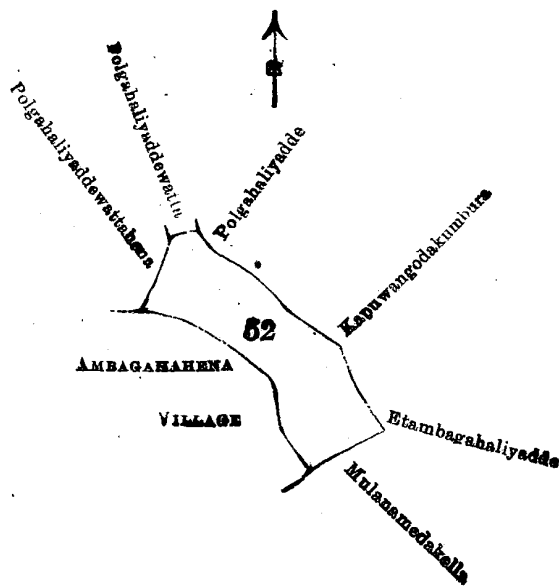
J. B. M. RIDOUT,
for Surveyor-General.

VII.

Preliminary plan 148.

| Lot. | Name of Land. | Extent. A. R. P. |
|------|------------------------|---------------------|
| 52 | Polgahaliyaddegodahena | 4 0 11 |

and bounded as follows : on the north by Polgahaliyaddeewatta claimed by Marapulige Jayandrisa and others, Polgahaliyadda claimed by Agampodidurage Heen Baba and others ; on the east by Kapuwangodakumbura



Scale of 8 Chains to an Inch.

Situation: Kongastenne village in West Giruwa pattu of Hambantota District.

| Lot. | Name of Land. | Extent. |
|------|------------------------|----------|
| | | A. R. P. |
| 52 | Polgahaliyaddegodahena | 4 0 11 |

Sheet O ¹⁵
22—30

Surveyor-General's Office,
Colombo, January 25, 1906.

J. B. M. RIDOUTT,
for Surveyor-General.

claimed by the Crown and Kankanangamage Don Samuel and others, Etambagahaliyadda claimed by the Crown and Pratapage Mathaya and others; on the south by Mulanamedakella claimed by Pratapage Mathaya and others and Crown, the village limit of Ambagahahena; on the west by the village limit of Ambagahahena, Polgahaliyaddewattehenā claimed by Marapulige Jayandrisa and others.

July 26, 1906.
Hambantota S. O. 128

H. O. Fox,
Special Officer.


Order under Section 2 of "The Waste Lands Ordinances of 1897, 1899, 1900, and 1903," declaring Land to be Crown Property.

In the matter of the land commonly called or known as Ihala Talawakele, situate in the village of Ihala Talawa in the Ihala Medagandahe tulana of the Nuwaragam korale of the Nuwaragampalata, in the North-Central Province, and of "The Waste Lands Ordinances of 1897, 1899, 1900, and 1903."

THE notice required by section 1 of "The Waste Lands Ordinances of 1897, 1899, 1900, and 1903," having been duly published in manner prescribed by that section in respect of the above-named land (*vide* notice No. 2,427), and no claim having been made to the said land or to any interest therein within the period of three months from the date specified in the said notice, I, Howard Orme Fox, Special Officer appointed under section 28 of the said Ordinances, under and by virtue of the powers vested in me in that behalf by section 2 of the said Ordinances, do hereby on this 6th day of August, 1906, order and declare that the said land, as more fully described herein below, situate in the village of Ihala Talawa in the Ihamedagandahe tulana of the Nuwaragam korale of the Nuwaragampalata, in the North-Central Province, and shown as lot 15b in preliminary plan No. 302 and in the annexed certified tracing therefrom, and containing in extent 1 rood and 2 perches, is the property of the Crown.

Description of the Land referred to.

The land commonly called or known as Ihala Talawakele, situated in the village of Ihala Talawa in the Ihala Medagandahe tulana of the Nuwaragam korale of the Nuwaragampalata, in the North-Central Province, containing in extent 1 rood and 2 perches, shown as lot 15b in preliminary plan 302 and in the annexed certified



Scale of 8 Chains to an Inch.

Situation: Ihala Talawa village in Nuwaragam korale.

Preliminary plan 302.

| Lot. | Name of Land. | Extent. |
|------|------------------|----------|
| | | A. R. P. |
| 15b | Ihala Talawakele | 0 1 2 |

Sheet F ⁹
50—58.

Surveyor-General's Office,
Colombo, April 10, 1906.

J. B. M. RIDOUTT,
for Surveyor-General.

tracing therefrom, and bounded as follows: on the north and east by T. P. 194,145; on the south by T. P. 194,145, Talawekumbura claimed by Kawraja Vedarala and others; on the west by Talawekumbura claimed by Kawraja Vedarala and others, Talawekumbura claimed by Pinhamige Wannihamy and others.

August 6, 1906.
Anuradhapura S. O. 312

H. O. Fox,
Special Officer.

Order under Section 2 of "The Waste Lands Ordinances of 1897, 1899, and 1900," declaring Land to be Crown Property.

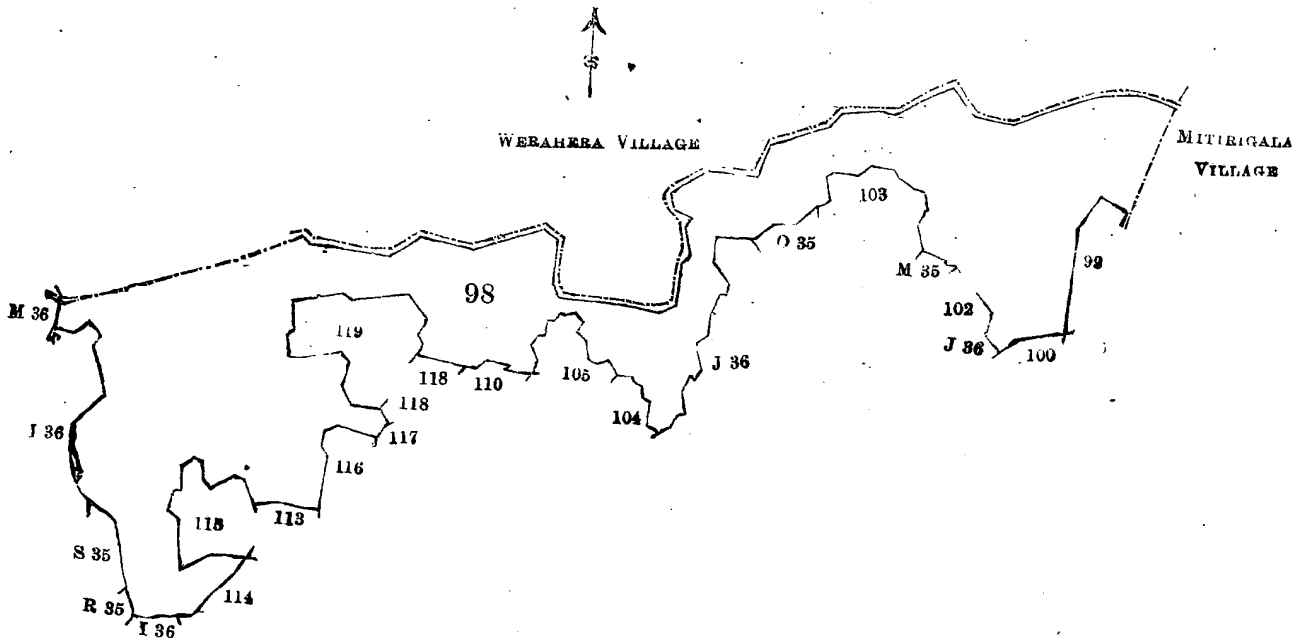
In the matter of the lands commonly called and known as Horakanda or Kekirihenkanda, Dambakanda, and Dombagahalanda or Timbirigahalanda, lots 98, 120, and 138 in B. S. Plan No. 19, situate in the village of Ganihigama in Gangaboda pattu of Siyane Korale East of the Colombo District, in the Western Province, and of "The Waste Lands Ordinances of 1897, 1899, and 1900."

THE notice required by section 1 of "The Waste Lands Ordinances of 1897, 1899, and 1900," having been duly published in manner prescribed by that section in respect of the above-named lands (*vide* Notice No. 2,346 of 8th December, 1905), and no claim having been made to the said lands or to any interest therein within the period of three months from the date specified in the said notice, I, Charles Thomas Doyne Vigors, Acting Government Agent of the Western Province, under and by virtue of the powers vested in me in that behalf by section 2 of the said Ordinances, do hereby on this Fourteenth day of June, 1906, order and declare that the said land, as more fully described herein below, situate in the village of Ganihigama in Gangaboda pattu of Siyane Korale East of the Colombo District, in the Western Province, and shown as lots 98, 120, and 138 in block survey plan No. 19 and in the annexed tracings therefrom, containing in extent 29 acres and 3 roods, 15 acres and 12 perches, and 3 roods and 20 perches respectively, are the property of the Crown.

Description of the Lands.

Lands referred to above situated in the village Ganihigama in Gangaboda pattu of Siyane Korale East in the District of Colombo of the Western Province, as shown in block survey plan No. 19 annexed:—

1. Lot No. 98 known as Horakanda or Kekirihenkanda, containing in extent 29 acres and 3 roods; bounded on the north by the boundary of the village Werahera; on the east by the boundary of the village Mitirigala, lot No. 99 called Horakandawatta sold to Ilandaridewage Coranisa, and lot L 35 called Hondaporagahawatta sold to Ilandaridewage Kiribaba; on the south by lot No. 100 called Hondaporagahawatta sold to Ilandaridewage Kiribaba, lot J 36 called Hondaporagahawatta belonging to Ilandaridewage Dingiriya and others, lot No. 102 called Hondaporagahawatta *alias* Horakande sold to Ilandaridewage Kiribaba, lot M 35 called Hondaporagahawatta belonging to Ilandaridewage Weluma, lot 103 called Hondaporagahawatta sold to Ilandaridewage Coranisa, lot O 35 called Hondaporagahawatta sold to Ilandaridewage Piloehchia, lot 104 called Kekirihenkanda *alias* Jambughawatta, lot 105 called Kekirihenkanda sold to Kiriponege Utiya, lot P 35 called Kekirihenkanda sold to Ilandaridewage Sinchiya, lot 110 called Kekirihenkanda sold to Ilandaridewage Sinchiya, lot 118 called Kekirihenkanda sold to Ilandaridewage Sinchiya, lot 119 called Kekirihenkanda *alias* Galabodawatta sold to Walimundewage Sidorisa Weda, lot 117 called Kekirihenkanda *alias* Galabodawatta sold to Ilandaridewage Sinchiya, lot 116 called Kekirihenkanda *alias* Annasikotuwewatta sold to Ilandaridewage Pilippuwa, lot 113 called Kekirihenkanda sold to Kiriponege Babanisa, lot 115 called Kekirihenkanda sold to Ilandaridewage Pilippuwa, lot 114 called Kekirihenkanda *alias* Kahatagahawatta belonging to Ilandaridewage Sinchiya, and lot I 36 called Lunumadalagahawatta, &c., belonging to Ilandaridewage Esa and others; and on the west by lots R 35 and S 35 called Kajugahawatta sold to Ilandaridewage Pilippuwa, lot I 36 called Lunumadalagahawatta, &c., belonging to Ilandaridewage Esa and others, and lot M 36 called Marawepansalekumbura belonging to the Marawepansala.



Scale of 8 Chains to an Inch.

Situation: Ganihigama village in Siyane Korale East.

Preliminary plan 19.

| Lot. | Name of Land. | Extent A. R. P. |
|------|---------------------------------|--------------------|
| 98 | Horakanda and Kekirihenkanda... | 29 3 0 |

Reference to Boundaries.

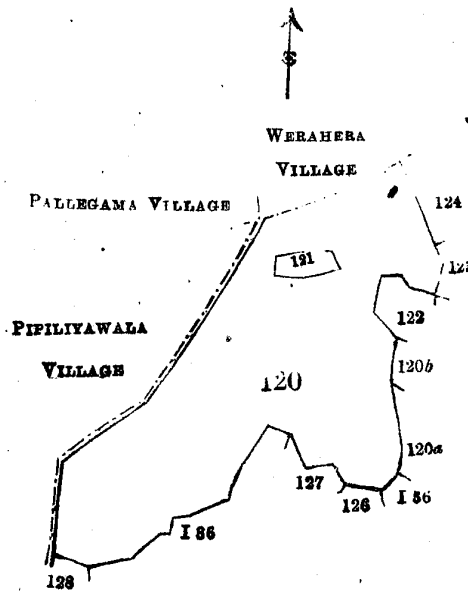
| | | | |
|---------|--|----------------------|--|
| M 36 .. | Marawepansalakumbura, &c. | 118 .. | Kekirihenkanda |
| I 36 .. | Dunumadalagahawatta, &c. | 110 ²⁴ .. | Kekirihenkandawatta |
| S 35 .. | Kajugahawatta | 105 .. | Kekirihenkanda |
| R 35 .. | Do. | 104 .. | Kekirihenkanda or Jambugahawatta |
| I 36 .. | Dunumadalagahawatta | J 36 .. | Hondaporagahawatta |
| 114 .. | Kekirihenkanda <i>alias</i> Kahatagahawatta | O 35 .. | Do. |
| 115 .. | Kekirihenkanda | 103 .. | Do. |
| 113 .. | Do. | M 35 .. | Do. |
| 116 .. | Kekirihenkanda <i>alias</i> Annasikotuwa-watta | 102 .. | Hondaporagahawatta <i>alias</i> Hora-kanda |
| 117 .. | Kekirihenkanda or Galbodawatta | J 36 .. | Do. |
| 118 .. | Kekirihenkanda | 100 .. | Do. |
| 119 .. | Kekirihenkanda or Galbodawatta | L 35 .. | Do. |
| | | 99 .. | Horakanda |

Field sheet L 17—18, 25—26

Surveyor-General's Office,
Colombo, May 4, 1906.

R. S. TEMPLETON,
for Surveyor-General.

2. Lot No. 120 called Dambakanda, containing in extent 15 acres and 12 perches, exclusive of lot 121 called Dambakanda, containing in extent 1 rood and 7 perches, belonging to Ilandaridewage Podia; bounded on the north by the boundary of the village Werahera; on the east by lot 124 called Dombakanda *alias* Kelagahawatta sold to Samarasundara Seneviratne Ganepola Appuhamilage Don Thegis, Police Vidane, lot 123 called Dombakanda *alia* Kelagahawatta sold to Ilandaridewage Davitha, lot 122 called Dombakanda sold to



Scale of 8 Chains to an Inch.

Situation : G-nihigama village in Siyane Korale East.

Preliminary plan 19.

| Lot. | Name of Land. | Extent. A. R. P. |
|----------------------|---------------|---------------------|
| 120 .. | Dambakanda .. | 15 0 12 |
| <i>Lot excluded.</i> | | |
| 121 .. | Dambakanda .. | 0 1 7 |

Reference to Boundaries.

| | | | | | |
|------|-----|---------------------------------------|------|----|---------------------------------------|
| 128 | ... | Dambakanda | 120a | .. | Dambagahakanda |
| I 36 | .. | Dunumadalagahawatta | 120b | .. | Dambagahakandawatta |
| 127 | .. | Dambakanda <i>alias</i> Galabodawatta | 122 | .. | Dambakanda |
| 126 | .. | Dambakanda | 123 | .. | Dambakanda <i>alias</i> Kelagahawatta |
| I 36 | .. | Dunumadalagahawatta | 124 | .. | Do. |

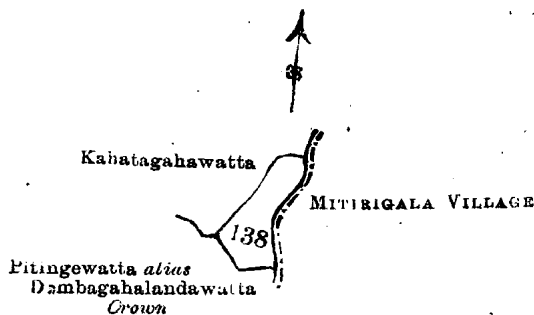
Field sheets L 17—18, 25—26⁸ and L 32—34, 41—42⁸

R. S. TEMPLETON,
for Surveyor-General.

Surveyor-General's Office,
Colombo, May 4, 1906.

Dunasinhedewage Nadorisa, lot 120b called Dambagahakandawatta belonging to the Crown, lot 120a called Dambagahakanda belonging to the Crown, and lot I 36 called Lunumadalagahawatta, &c., belonging to Ilandaridewage Esa and others; on the south by lot 126 called Dombakanda sold to Kalanchidewage Sinchiya, lot 127 called Dambakanda *alias* Galabodawatta belonging to Ilandaridewage Podiya and Karanisa, lot 128 called Dambakanda belonging to Manadewage Thonchia; and on the west by the boundary of the village Pallegama.

3. Lot No. 138 called Dombagahalanda or Timbirigahalanda, containing in extent 3 roods and 20 perches; bounded on the north and west by lot V 36 called Kahatagahawatta belonging to Ilandaridewage



Scale of 8 Chains to an Inch.

Situation: Ganihigama village in Siyane Korale East.

Preliminary plan 19.

| Lot. | Name of Land. | Extent. A. R. P. |
|------|------------------------------------|---------------------|
| 138 | Dombagahalanda or Timbirigahalanda | 0 3 20 |

Field sheet L 33—34, 41—42⁸

Surveyor-General's Office,
Colombó, May 4, 1906.

R. S. TEMPLETON,
for Surveyor-General.

Baba and others; on the east by the boundary of the village Mitirigala; and on the south by lot No. 139 called Patingewatta *alias* Dombagahalandawatta belonging to Ilandaridewage Baba.

The Colombo Kachcheri,
The 14th day of June, 1906.

C. D. VIGORS,
Acting Government Agent, Western
Province.

PRELIMINARY NOTICES.

Notice under "The Waste Lands Ordinances of 1897, 1899, 1900, and 1903."

TAKE notice, that unless within three months from the 14th day of September, 1906, the persons, if any, who claim any interest in the lands hereinafter mentioned or in any one or more of such lands, make claim in person or in writing to the said lands or any of them, or to some interest therein, to H. O. Fox, Esq., Special Officer appointed under section 28 of "The Waste Lands Ordinances, 1897, 1899, 1900, and 1903," at his office at Hill House, Mutwal, Colombo :

Such Special Officer, in pursuance of the powers vested in him by the said Ordinances, will declare by writing under his hand that the said lands, or such of them as to which no claim has been made, are the property of the Crown.

H. O. Fox,
Special Officer.

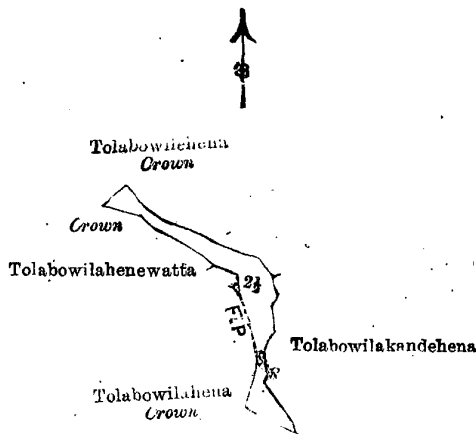
Description of the Lands referred to.

The following lots situated in the village of Millawa in the Hinidum pattu of the Galle District in the Southern Province, as described in the annexed certified tracings :—

I.

| Preliminary plan 46. | | Extent. |
|----------------------|------------------|----------|
| Lot. | Name of Land. | A. R. P. |
| 2½ | Tolabowiladeniya | 1 0 31 |

and bounded as follows : on the north by Tolabowilahena belonging to the Crown ; on the east by Tolabowilakandehena claimed by Sarungu Hewage Don Bastian de Silva ; on the south by Tolabowilahena belonging to the Crown ; on the west by Tolabowilahena belonging to the Crown, a footpath, Tolabowilahenewatta claimed by Sarunguhewage Don Bastian de Silva, Tolabowilahena belonging to the Crown.



Scale of 8 Chains to an Inch.

Situation : Millawa village in Hinidum pattu of Galle District.

| Preliminary plan 46. | | Extent. |
|----------------------|------------------|----------|
| Lot. | Name of Land. | A. R. P. |
| 2½ | Tolabowiladeniya | 1 0 31 |

Sheet O₇¹⁴-15

Surveyor-General's Office,
Colombo, July 17, 1906.

C. MEADEN,
for Surveyor-General.

II.

Preliminary plan 46.

| Preliminary plan 46. | | Extent. |
|----------------------|-------------------|----------|
| Lot. | Name of Land. | A. R. P. |
| 66 | Heenpanwiledeniya | 2 0 32 |

and bounded as follows : on the north, east, south, and west by Heenpanwiladeniyahena belonging to the Crown.



Heenpanwiladeniyahena



Crown

Scale of 8 Chains to an Inch.

Situation: Millawa village in Hinidum pattu of Galle District.
Preliminary plan 46.

| Lot. | Name of Land. | Extent. |
|------|--------------------|---------|
| | | |
| 66 | Heenpanwiledeniya | 2 0 32 |
| | Sheet O 9 54—62 | |

Surveyor-General's Office,
Colombo, July 17, 1906.
2,549

C. MEADEN,
for Surveyor-General.
Galle S. O. 2—1906

Notice under "The Waste Lands Ordinances of 1897, 1899, 1900, and 1903."

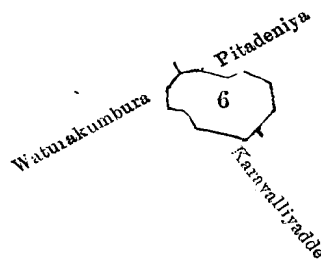
TAKE notice, that unless within three months from the 14th day of September, 1906, the persons, if any, who claim any interest in the land hereinafter mentioned, make claim in person or in writing to the said land or to some interest therein to W. E. Wait, Esq., Special Officer appointed under section 28 of "The Waste Lands Ordinances, 1897, 1899, 1900, and 1903," at his office at Hill House, Mutwal, Colombo:

Such Special Officer, in pursuance of the powers vested in him by the said Ordinances, will declare by writing under his hand that the said land, to which no claim has been made, is the property of the Crown.

W. E. WAIT,
Special Officer.

Description of the Land referred to.

The land commonly called or known as Karayalliyaddemedagoda, situated in the village of Pallegama in the Morawak korale of the Matara District, in the Southern Province, containing in extent 3 roods and 36 perches, shown as lot No. 6 in preliminary plan No. 170, and in the annexed certified tracing therefrom, and bounded as follows: on the north by Pitadeniya, claimed by Don Bast-an Wijesekara Coroner and others, on the east by Pitadeniya claimed by Don Bastian Wijesekara Coroner and others; on the south by Karayalliyadda claimed by Don Andris Wirawardana Ratnayaka, Vidane Arachchi, and others; and on the west by Watinakumbura claimed by Bastian de Silva, late Postmaster.



Scale of 8 Chains to an Inch.

Situation: Pallegama village in Matara District of Morawak korale.
Preliminary plan 170.

| Lot. | Name of Land. | Extent. |
|------|------------------------|---------|
| | | |
| 6 | Karayalliyaddemedagoda | 0 3 35 |
| | Sheet O 10 34—42 | |

Surveyor-General's Office,
Colombo, August 18, 1906.
2,550

C. MEADEN,
for Surveyor-General.
Matara S. O. 11—1906

Notice under "The Waste Lands Ordinances of 1897, 1899, 1900, and 1903."

TAKE notice, that unless within three months from the 14th day of September, 1906, the persons, if any, who claim any interest in the lands hereinafter mentioned or in any one or more of such lands, make claim in person or in writing to the said lands or any of them, or to some interest therein, to H. O. Fox, Esq., Special Officer appointed under section 28 of "The Waste Lands Ordinances, 1897, 1899, 1900, and 1903," at his office at Hill House, Mutwal, Colombo :

Such Special Officer, in pursuance of the powers vested in him by the said Ordinances, will declare by writing under his hand that the said lands, or such of them as to which no claim has been made, are the property of the Crown.

H. O. Fox,
Special Officer.

Description of the Lands referred to.

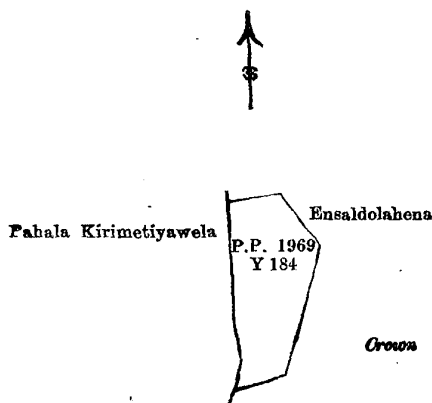
The following lots situated in the village of Ranchagoda in the Kandaboda pattu of the Matara District, in the Southern Province, as described in the annexed certified tracings :—

I.

Preliminary plan 97.

| Lot. | Name of Land. | Extent. | |
|------------|-------------------------------|---------|-------|
| | | A. | R. P. |
| 1969/Y 184 | Nugehena alias Hensaldolehena | 0 | 2 26 |

and bounded as follows : on the north, east, and south by Ensaldolahena declared Crown ; on the west by Pahalakirimetiyawela claimed by Pratapasinachchige Juwanis and others.



Scale of 4 Chains to an Inch.

Situation : Ranchagoda village in Kandaboda pattu

| Lot. | Name of Land. | Extent. | |
|------------|-------------------------------|---------|-------|
| | | A. | R. P. |
| 1969/Y 184 | Nugehena alias Hensaldolehena | 0 | 2 26 |

Surveyor-General's Office,
Colombo, July 31, 1906.

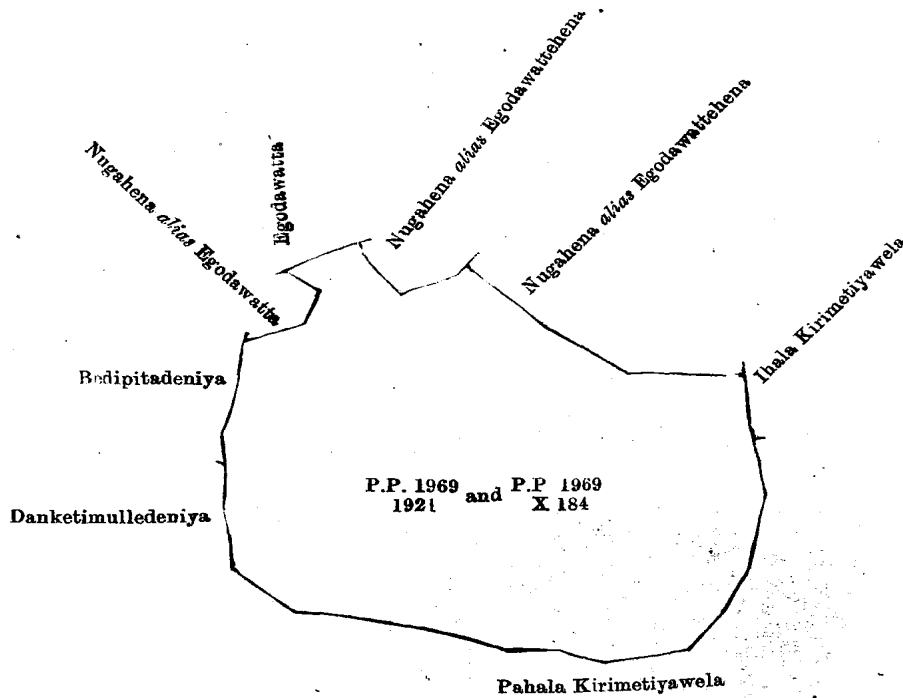
C. MEADEN,
for Surveyor-General.

II.

Preliminary plan 97

| Lot. | Name of Land. | Extent. | |
|------------|---------------|---------|-------|
| | | A. | R. P. |
| 1969/1921 | Nugehena | 7 | 0 7 |
| 1969/X 184 | Do. | 0 | 1 14 |
| | | 7 | 1 21 |

and bounded as follows : on the north by Nugahena alias Egodawatta claimed by Pratapasinachchige Juwanis and another, Egodawatta claimed by ditto, Nugahena alias Egodawattehena claimed by ditto ; on the east by Ihalakirimetiyawela claimed by Weerasongilinekatige Babiyasa and others, Pahalakirimetiyawela claimed by Pratapasinachchige Juwanis and others ; on the south by Pahalakirimetiyawela claimed by Pratapasinachchige Juwanis and others ; on the west by Danketimulledeniya claimed by Don Martin Wickramasekera Rajapaksa Wimalagunaratne, Bedipitadeniya claimed by Abesingewatte Madduma Appuhamy.



Scale of 4 Chains to an Inch.

Situation: Ranchagoda village in Kandaboda pattu.

Preliminary plan 97.

| Lot. | Name of Land. | Extent. | | |
|------------|---------------|----------|----------|-----------|
| | | A. | R. | P. |
| 1969/1921 | Nugehena | 7 | 0 | 7 |
| 1969/X 184 | Do. | 0 | 1 | 14 |
| | | <u>7</u> | <u>1</u> | <u>21</u> |

Surveyor-General's Office,
Colombo, July 31, 1906.
2,551

C. MEADEN,
for Surveyor-General.
Matara S. O. 12—1906

Notice under "The Waste Lands Ordinances of 1897, 1899, 1900, and 1903."

TAKE notice, that unless within three months from the 14th day of September, 1906, the persons, if any, who claim any interest in the lands hereinafter mentioned or in any one or more of such lands, make claim in person or in writing to the said lands or any of them, or to some interest therein, to W. E. Wait, Esq., Special Officer appointed under section 28. of "The Waste Lands Ordinances, 1897, 1899, 1900, and 1903," at his office at Hill House, Mutwal, Colombo:

Such Special Officer, in pursuance of the powers vested in him by the said Ordinances, will declare by writing under his hand that the said lands, or such of them as to which no claim has been made, are the property of the Crown.

W. E. WAIT,
Special Officer.

Description of the Lands referred to.

The following lots situated in the village of Nakandawala in the West Giruwa pattu of the Hambantota District in the Southern Province, as described in the annexed certified tracing:—

Preliminary plan 197.

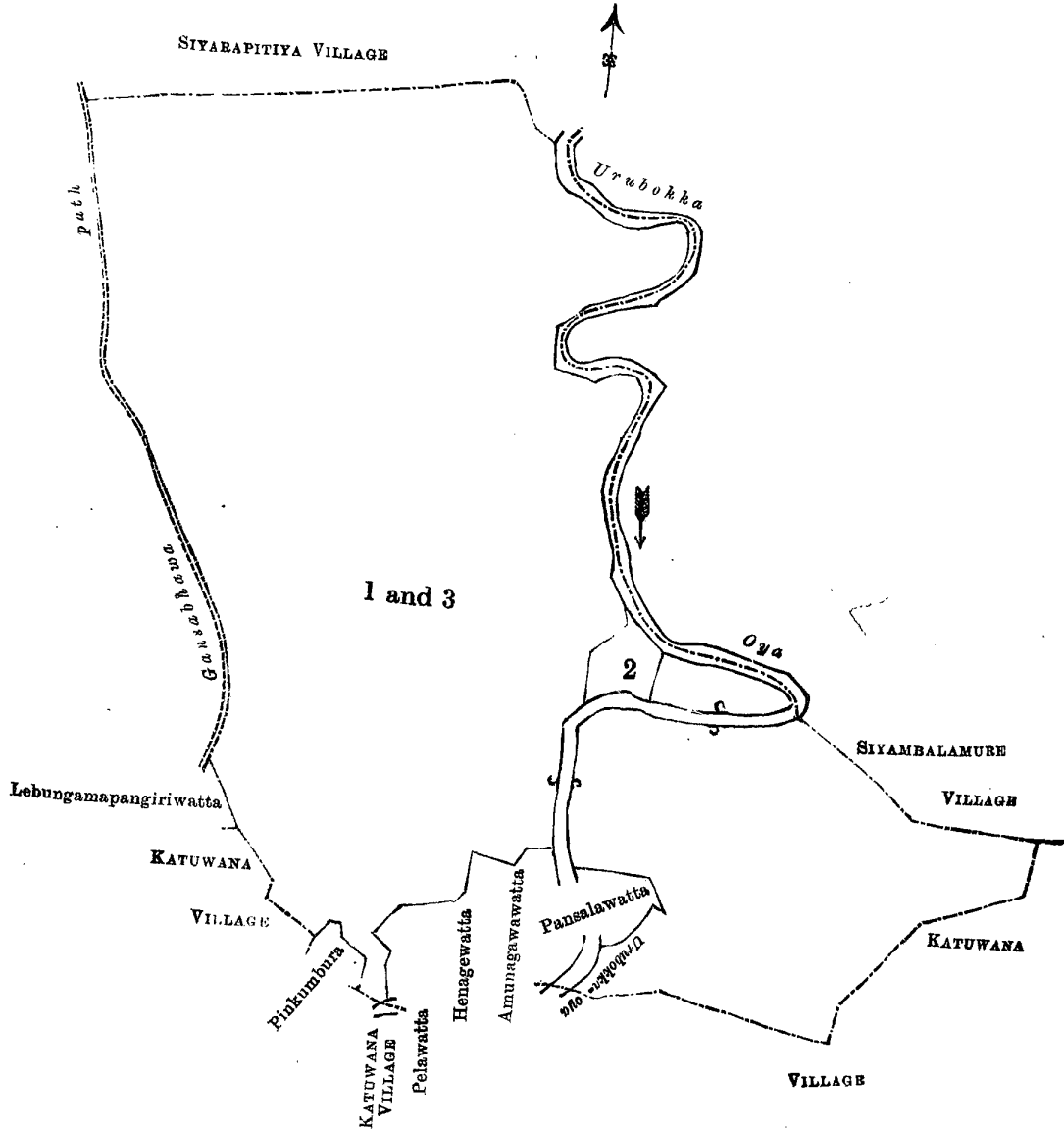
| Lot. | Name of Land. | Extent. | | |
|------|---|-----------|----------|-----------|
| | | A. | R. | P. |
| 1 | Pelawatta, Kongahakoratuwa, Delgahahena, Lebungama, Pansalagawahena, Pallewattehena | 93 | 3 | 14 |
| 3 | Welituduwa | 1 | 0 | 23 |
| | | <u>94</u> | <u>3</u> | <u>37</u> |

and bounded as follows: on the north by the village limit of Siyarapitiya; on the east by the Urubokka-oya, the village limit of Siyambalamure, the village limit of Katuwana; on the south by the village limit of Katuwana, the Urubokka-oya, Pansalawatta claimed by Mr. C. A. Weerasinha, the Urubokka-oya, Amunagawawatta claimed by Samarasin Kankanange Heen Appu, Henagewatta claimed by E. K. Andris and others, Pelawatta claimed by Ekanayaka Kankanange Andris and others, the village limit of Katuwana, Pinkumbura belonging to Sobhita Unnanse and others; on the west by the village limit of Katuwana, Lebungama Pengiriwatta claimed by Mr. C. A. Weerasinha, a Gansabhawa path.

NOTE.—The following lot lying within the above boundaries is excluded from this notice, and its extent of 3 roods and 20 perches is not included in the acreage of 94 acres 3 roods and 37 perches given above :—

Preliminary plan 197.

| Lot. | Name of Land. | Extent. A R. P. |
|------|---------------|--------------------|
| 2 | Kahalawatta | 0 3 20 |



Scale of 8 Chains to an Inch.

Situation: Nakandawala village in West Giruwa pattu.

Preliminary plan 197.

| Lot. | Name of Land. | Extent. A R. P. |
|------|---|--------------------|
| 1 | Pelawatta, Kongahakoratuwa, Delgahahena, Lebungama, | 93 3 14 |
| 3 | Pansalagawahena, Pallewattahena | 1 0 23 |
| | Welituduwa | 0 3 20 |
| 2 | Kahalawatta | 0 3 20 |

Lot Excluded.

Sheet O 15 & O 15
7—15 8—16

Surveyor-General's Office,
Col mbo, August 3, 1906.
2,552

C. MEADEN,
for Surveyor-General.
Hambantota S. O. 12—1906

Notice under "The Waste Lands Ordinances of 1897, 1899, 1900, and 1903."

TAKE notice, that unless within three months from the 14th day of September, 1906, the persons, if any, who claim any interest in the lands hereinafter mentioned or in any one or more of such lands, or to some interest therein, make claim in person or in writing to the said lands or any of them, or to some interest therein to W. E. Wait, Esq., Special Officer appointed under section 28 of "The Waste Lands Ordinances, 1897, 1899, 1900, and 1903," at his office at Hill House, Mutwal, Colombo :

Such Special Officer, in pursuance of the powers vested in him by the said Ordinances, will declare by writing under his hand that the said lands, or such of them as to which no claim has been made, are the property of the Crown.

W. E. WAIT,
Special Officer.

Description of the Land referred to.

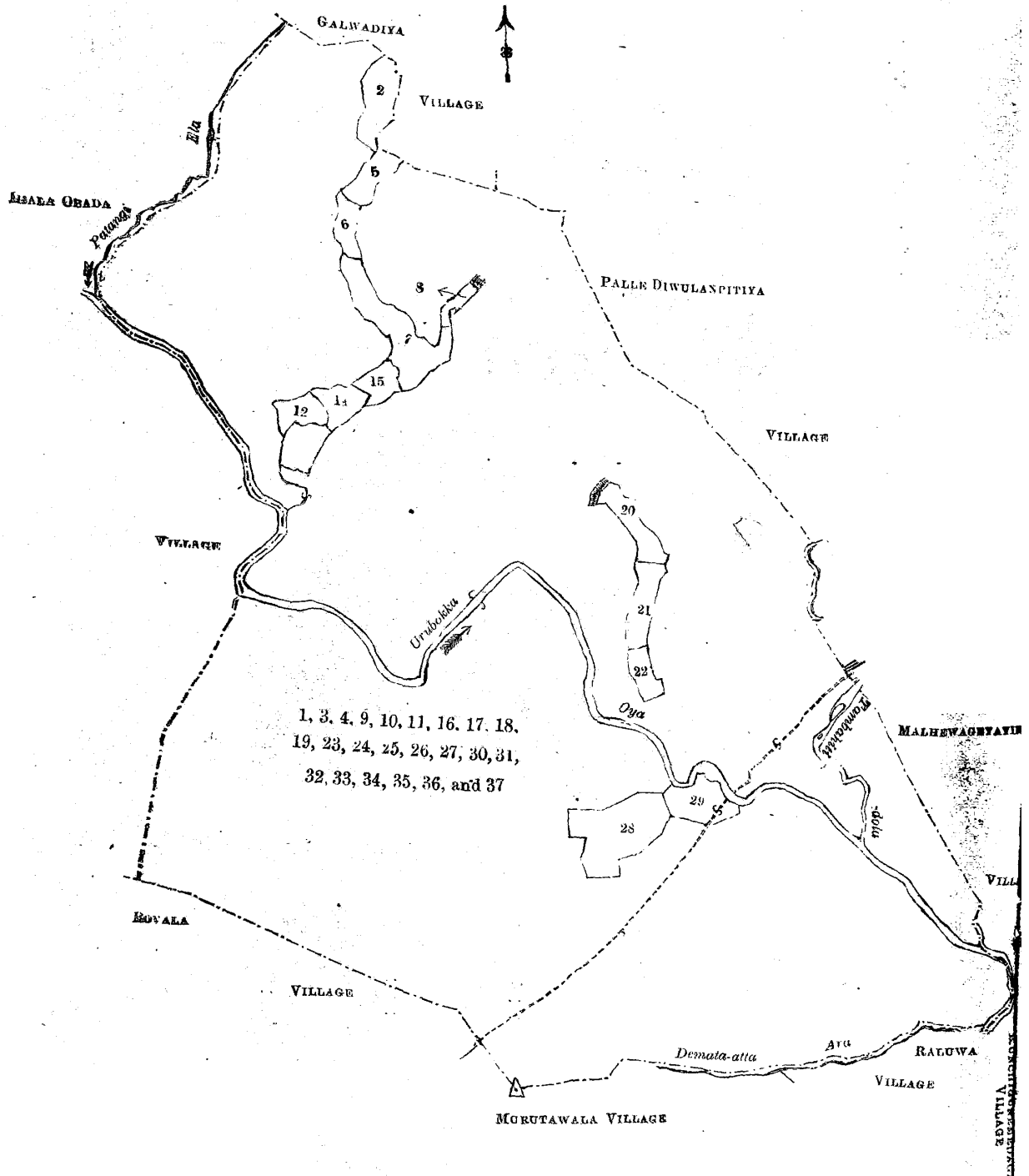
The following lots situated in the village of Pahalaobada in the West Giruwa pattu of the Hambantota District, in the Southern Province, as described in the annexed certified tracing :—

| Lot. | Preliminary plan 384. | | Extent. | | |
|------|--|----|---------|----|----|
| | Name of Land. | | A. | R. | P. |
| 1 | Landewattehena <i>alias</i> Malapalahena | .. | 11 | 0 | 30 |
| 3 | Welenegodayaya | .. | 71 | 1 | 0 |
| 4 | Do. | .. | 0 | 3 | 12 |
| 9 | Liyana achigewewa | .. | 0 | 0 | 31 |
| 10 | Eranduketiyehena, Galsiyambalawehena | .. | 3 | 2 | 1 |
| 11 | Suriyagewattehena | .. | 8 | 0 | 7 |
| 16 | Kituleyaya | .. | 206 | 0 | 0 |
| 17 | Kituleyaya and Ginigalpalehena | .. | 13 | 0 | 0 |
| 18 | Mahahenagewatta | .. | 13 | 2 | 10 |
| 19 | Medadeni ewewa | .. | 0 | 3 | 32 |
| 23 | Kituleyaya | .. | 1 | 2 | 0 |
| 24 | Gurugodelleyaya | .. | 14 | 2 | 0 |
| 25 | Do. | .. | 172 | 1 | 20 |
| 26 | Malwanagewatta, Ambagahawattehena, Nelligahawattahena, Bogahawattahena | .. | 43 | 1 | 20 |
| 27 | Nelligahawatta, &c. | .. | 0 | 2 | 33 |
| 30 | Kituleyaya | .. | 3 | 1 | 2 |
| 31 | Do. | .. | 0 | 3 | 0 |
| 32 | Do. | .. | 8 | 2 | 0 |
| 33 | Wewelketiya, Welikadahena | .. | 6 | 2 | 20 |
| 34 | Do. | .. | 13 | 0 | 30 |
| 35 | Koskabaleyaya | .. | 7 | 2 | 22 |
| 36 | Do. | .. | 0 | 2 | 14 |
| 37 | Do. | .. | 93 | 2 | 0 |
| | | | 695 | 0 | 4 |

and bounded as follows : on the north by the village limit of Galwadiya, the village limit of Pallediwulanpitiya ; on the east by the village limit of Maltewageyayinna, the village limit of Kunchigunemedagama ; on the south by the village limit of Raluwa, the village limit of Murutawala, the village limit of Bovala ; on the west by the village limit of Ihalaobada.

NOTE.—The following lots lying within the above boundaries are excluded from this notice, and their aggregate acreage of 40 acres and 36 perches is not included in the acreage of 695 acres and 4 perches given above :—

| Lot. | Preliminary plan 384. | | Extent. | | |
|------|--|----|---------|----|----|
| | Name of Land. | | A. | R. | P. |
| 2 | Landewatta | .. | 3 | 2 | 32 |
| 5 | Panwewa | .. | 1 | 3 | 31 |
| 6 | Malhakumbura | .. | 1 | 2 | 13 |
| 7 | Otukumbura, Ampitiya, Walapela, Malwanakumbura | .. | 6 | 3 | 24 |
| 8 | Liyanchigeudumulla | .. | 0 | 3 | 23 |
| 12 | Kandageweligoda | .. | 1 | 3 | 13 |
| 13 | Mailahakumbura | .. | 2 | 0 | 30 |
| 14 | Kurudambegoda, Kulappu Weligoda | .. | 2 | 0 | 8 |
| 15 | Walapaspella | .. | 1 | 3 | 5 |
| 20 | Medadeniya | .. | 2 | 2 | 12 |
| 21 | Katadigedeniya | .. | 2 | 3 | 38 |
| 22 | Beliatteliyadda | .. | 1 | 2 | 8 |
| 28 | Ambagahawatta, Alutwatta | .. | 6 | 3 | 7 |
| 29 | Bogahawatta | .. | 3 | 1 | 32 |
| | | | 40 | 0 | 36 |



Scale of 16 Chains to an Inch.

Situation : Pahalaoboda village in Giruwa pattu west.

| Lot. | Name of Land. | Extent. | | |
|------|---|---------|----|----|
| | | A. | R. | P. |
| 1 | Landewattehena, <i>alias</i> Malapalahena | 11 | 0 | 36 |
| 3 | Welenegodayaya | 71 | 1 | 0 |
| 4 | Do. | 0 | 3 | 12 |
| 9 | Liyana-achigewewa | 0 | 0 | 31 |
| 10 | Eranduketiyehena. Galsiyambalawehena | 3 | 2 | 1 |
| 11 | Suriyagewattehena | 8 | 0 | 7 |
| 16 | Kituleyaya | 206 | 0 | 0 |
| 17 | Kituleyaya and Ginigalpalehena | 13 | 0 | 0 |
| 18 | Mahahenagewatta | 13 | 2 | 10 |
| 19 | Medadeniyewewa | 0 | 3 | 32 |
| 23 | Kituleyaya | 41 | 2 | 0 |
| 24 | Gurugodelleyaya | 14 | 2 | 0 |
| 25 | Do. | 172 | 1 | 20 |
| 26 | Malwanagewatta, Ambagahawattehena, Nelligahawatta-hena, Bogahawattahena | 43 | 1 | 20 |
| 27 | Nelligahawatta, &c. | 0 | 2 | 33 |
| 30 | Kituleyaya | 3 | 1 | 2 |
| 31 | Do. | 0 | 3 | 0 |
| 32 | Do. | 8 | 2 | 0 |
| 33 | Wewelketiya, Welikadahena | 6 | 2 | 20 |
| 34 | Do. | 13 | 0 | 30 |
| 35 | Koskabaleyaya | 7 | 2 | 22 |
| 36 | Do. | 0 | 2 | 14 |
| 37 | Do. | 93 | 2 | 0 |
| | | 695 | 0 | 4 |
| | <i>Lots excluded.</i> | | | |
| 2 | Landewatta | 3 | 2 | 32 |
| 5 | Panwewa | 1 | 3 | 31 |
| 6 | Malhakumbura | 1 | 2 | 13 |
| 7 | Otukumbura, Ampitiya, Walapela, Malwanakumbura | 6 | 3 | 24 |
| 8 | Liyanchigedumulla | 0 | 3 | 23 |
| 12 | Kandageweligoda | 1 | 3 | 13 |
| 13 | Mailagahakumbura | 2 | 0 | 30 |
| 14 | Kurudambegoda, Kulappu Weligoda | 2 | 0 | 8 |
| 15 | Walaspella | 1 | 3 | 5 |
| 20 | Medadeniya | 2 | 2 | 12 |
| 21 | Katadigedeniya | 2 | 3 | 38 |
| 22 | Beliatteliyadda | 1 | 2 | 8 |
| 28 | Ambagahawatta, Alutwatta | 6 | 3 | 7 |
| 29 | Bogahawatta | 3 | 1 | 32 |
| | | 40 | 0 | 36 |

Surveyor-General's Office,
Colombo, August 1, 1906.
2,563

Sheets P ¹¹ 33-41 and P ¹¹ 49-97

C. MEADEN,
for Surveyor-General
Hambantota S. O. 13-1906

Notice under "The Waste Lands Ordinances of 1897, 1899, 1900, and 1903."

TAKE notice, that unless within three months from the 14th day of September, 1906, the persons, if any, who claim any interest in the lands hereinafter mentioned or in any one or more of such lands, make claim in person or in writing to the said lands or any of them, or to some interest therein, to H. O. Fox, Esq., Special Officer appointed under section 28 of "The Waste Lands Ordinances, 1897, 1899, 1900, and 1903," at his office at Hill House, Mutwal, Colombo :

Such Special Officer, in pursuance of the powers vested in him by the said Ordinances, will declare by writing under his hand that the said lands, or such of them as to which no claim has been made, are the property of the Crown.

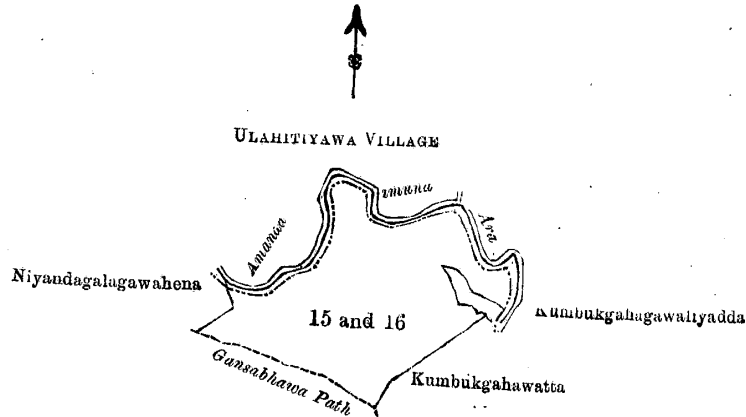
H. O. Fox,
Special Officer

Description of the Lands referred to.

The following lots situated in the village of Araboda in the West Giruwa pattu of the Hambantota District, in the Southern Province, as described in the annexed certified tracings :—

| Lot. | Name of Land. | Extent. | | |
|------|-------------------------------------|---------|----|----|
| | | A. | R. | P. |
| 15 | Galbemmagawahena | 3 | 0 | 12 |
| 16 | Mahakandiyagawahena or Wewagawahena | 4 | 3 | 17 |
| | | 7 | 3 | 29 |

and bounded as follows: on the north by the Amanadamuna Ara (the village limit of Ulahitiyawa); on the east by the Amanadamuna Ara, Kumbukgahagawaliyadda claimed by Wijesin Arachchige Don Dias and others, Kumbukgahawatta claimed by ditto; on the south by a Gansabhawa path; on the west by Niyandagalagawahena claimed by Charles Maberana, the Amanadamuna Ara (the village limit of Ulahitiyawa).



Scale of 8 Chains to an inch.

Situation: Araboda village in West Giruwa pattu.
Preliminary plan 140.

| Lot. | Name of Land | Extent. A. R. P. |
|-------|-------------------------------------|---------------------|
| 15 .. | Galbemmagawahena .. | 3 0 12 |
| 16 .. | Mahakandiyagawahena or Wewagawahena | 4 3 17 |
| | | <u>7 3 29</u> |

Sheet P 11
17—25

Surveyor-General's Office,
Colombo, August 3, 1906.

C. MEADEN,
for Surveyor-General.

II.

Preliminary plan 140.

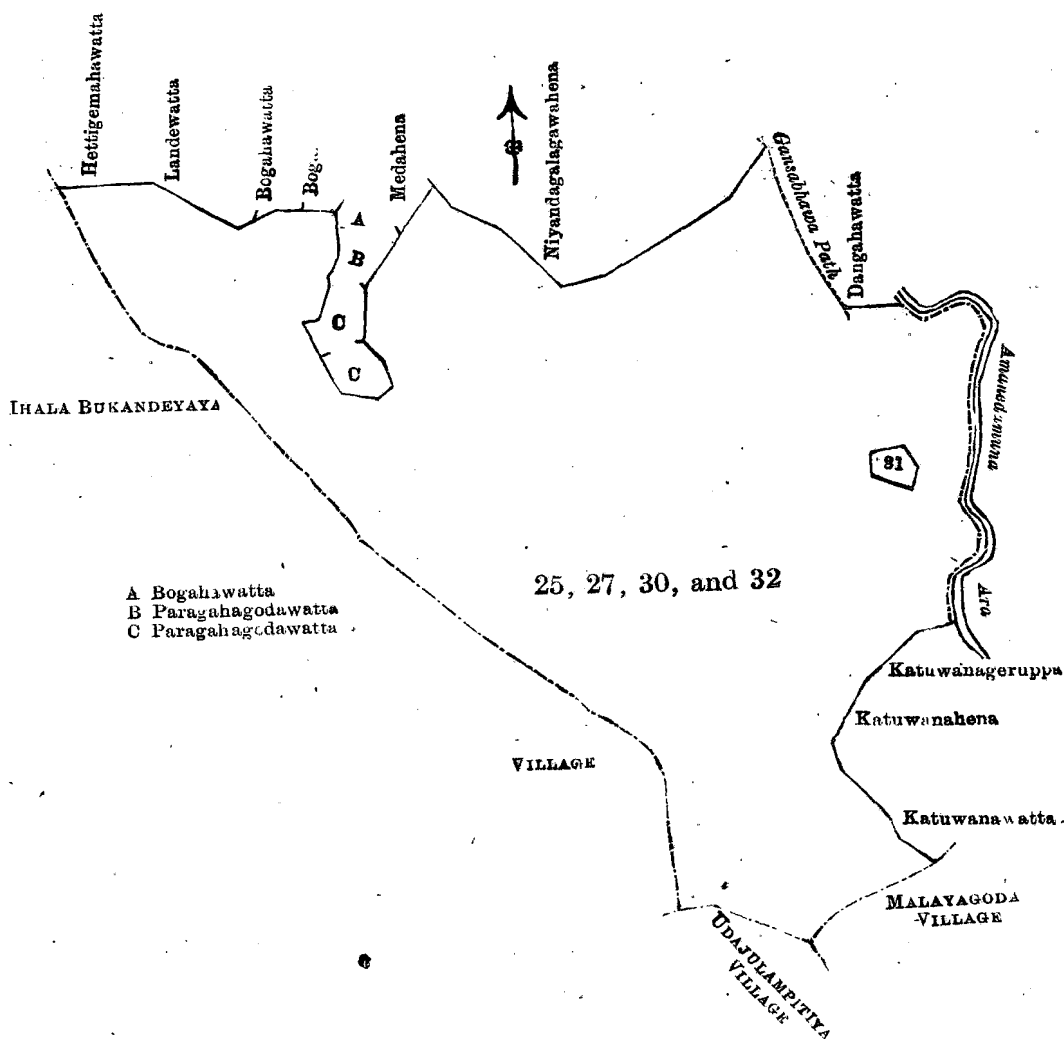
| Lot. | Name of Land. | Extent. A. R. P. |
|--------|--|---------------------|
| 25 .. | Bogahakoratuwa .. | 0 3 12 |
| 27 .. | Peragahagodahena .. | 0 1 32 |
| 30 .. | Ka atahena, Katuwanageruppa, Dikgedigahahena, Madawalehena, Dekandegehena, Godakaduruhenena, Weralu andurahena, Dangahahena, Peragahagoda- godella, Pera ahagodahena .. | 63 1 33 |
| 32 ... | Godakaduragawahena alias Dankoratuwa | 1 0 2 |
| | | <u>65 2 39</u> |

and bounded as follows: on the north by Hettigemahawatta claimed by Jayawardana Hettige Don Mathes and others, Landewatta claimed by ditto, Bogahawatta claimed by ditto, Bogahahena claimed by ditto, Bogahawatta claimed by Kitulegodage Elias, Paragahagodawatta claimed by Jayawardana Hettige Don Mathes and others, Paragahagodawatta claimed by Jayawardana Hettige Sarnelis, Paragahagodawatta claimed by Jayawardana Hettige Don Mathes and others, Bogahawatta claimed by Kitulegodage Elias, Medahena claimed by Rajapaksa Patiranage Babanis Appu, Niyandagalagawahena claimed by Charles Maberana and others, a Gansabhawa path, Dangahahawatta claimed by Jayawardana Hettige Don Andris, the Amunadamana Ara (the village limit of Ulahitiyawa); on the east by the Amunadamana Ara (the village limit of Ulahitiyawa), the Amunadamana Ara (the village limit of Malagegoda), Katuwanageruppa claimed by Jayawardana Hettige Don Mathes, Katuwanahena claimed by ditto, Katuwanawatta claimed by ditto; on the south by the village limit of Malayagoda, the village limit of Udajulampitiya; on the west by the village limit of Ihala Bukandeyaya.

NOTE.—The following lot lying within the above boundaries is excluded from this notice, and its extent of 1 rood and 9 perches is not included in the acreage of 65 acres 2 roods and 39 perches given above:—

Preliminary plan 140.

| Lot. | Name of Land. | Extent. A. R. P. |
|--------|----------------------|---------------------|
| 31 ... | Godakadurawaladeniya | 0 1 9 |



Situation : Araboda village in West Giruwa Pattu.

Preliminary plan 140.

| Lot. | Name of Land. | Extent. | | |
|----------------------|--|---------|----|----|
| | | A. | R. | P. |
| 25 | Bogahakoratuwa | 0 | 3 | 12 |
| 27 | Peragahagodahena | 0 | 1 | 32 |
| 30 | Kahatahena, Katuwanageruppa, Dikgedigahahena, Madawalehena, Dekandegehena, Godakaduruahena, Weralupandurahena, Dangahahena, Peragahagoda-godella, Peragahagodahena | 63 | 1 | 33 |
| 32 | Godakaduragawahena <i>alias</i> Dankoratuwa | 1 | 0 | 2 |
| <i>Lot excluded.</i> | | 65 | 2 | 39 |
| 31 | Godakadurawaladeniya | 0 | 1 | 9 |

Sheet O ¹⁵ 24-32 & P ¹¹ 17-25

Surveyor-General's Office,
Colombo, August 3, 1906
2.554

C. MEADEN,
for Surveyor-General.
Hambantota S. O. 14-1906
D 6

Notice under "The Waste Lands Ordinances of 1897, 1899, 1900, and 1903."

TAKE notice, that unless within three months from the 14th day of September, 1906, the persons, if any, who claim any interest in the lands hereinafter mentioned or in any one or more of such lands, or to some interest therein, make claim in person or in writing to the said lands or any of them, or to some interest therein, to W. E. Wait, Esq., Special Officer appointed under section 28 of "The Waste Lands Ordinances, 1897, 1899, 1900, and 1903," at his office at Hill House, Mutwal, Colombo :

Such Special Officer, in pursuance of the powers vested in him by the said Ordinances, will declare by writing under his hand that the said lands, or such of them as to which no claim has been made, are the property of the Crown.

W. E. WAIT,
Special Officer.

Description of the Lands referred to.

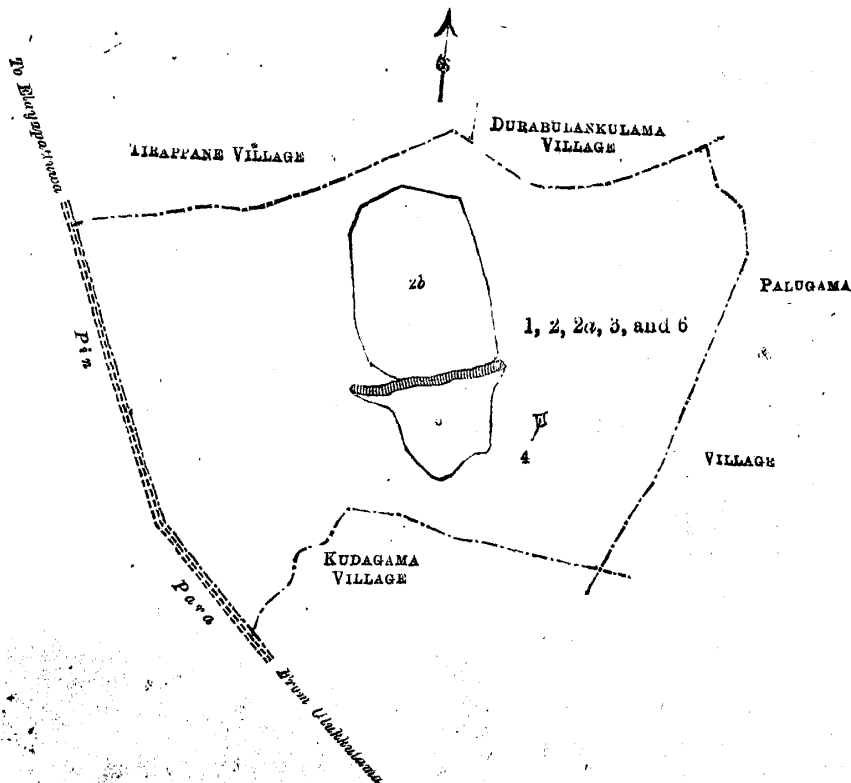
The following lots situated in the village of Periyakallanchiya in the Nuwaragam tulana of the Nuwaragam korale of the Nuwaragampalata, in the North-Central Province, as described in the annexed certified tracing :—

| Lot. | Preliminary plan 513. | | Extent. |
|------|-----------------------|------------------------------|----------|
| | Name of Land. | | |
| 1 | .. | Periyakallanchiyemukalana .. | 88 3 26 |
| 2 | .. | Periyakallanchiyehenyaya .. | 246 0 13 |
| 2a | .. | Do. .. | 4 2 12 |
| 3 | .. | Periyakallanchiyetishamba .. | 0 1 26 |
| 6 | .. | Periyakallanchiyemukalana .. | 332 0 20 |
| | | | 672 0 17 |

and bounded as follows : on the north by the village limit of Tirappane, the village limit of Durabulankulama ; on the east by the village limit of Palugama ; on the south by the village limit of Kudagama ; on the west by the pinpara from Ulukkulama to Elayapattuwa.

NOTE.—The following lots lying within the above boundaries are excluded from this notice, and their aggregate acreage of 114 acres and 3 roods is not included in the acreage of 672 acres and 17 perches given above :—

| Lot. | Preliminary plan 513. | | Extent. |
|------|-----------------------|-----------------------------------|---------|
| | Name of Land. | | |
| 2b | .. | T. P. 87,072 .. | 84 3 20 |
| 4 | .. | Periyakallanchiyeminipittaniya .. | 0 0 32 |
| 5 | .. | Periyakallanchiyewewa .. | 29 2 28 |
| | | | 114 3 0 |



Scale of 32 Chains to an Inch

Situation: Periyakallanchiya village in Nuwaragam tulana of Nuwaragam korale.
Preliminary plan 513.

| Lot. | Name of Land. | Extent. | | |
|-----------------------|--------------------------------|---------|----|----|
| | | A. | R. | P. |
| 1 | Periyakallanchiyemukalana | 88 | 3 | 26 |
| 2 | Periyakallanchiyehenyaya | 246 | 0 | 13 |
| 2a | Do. | 4 | 2 | 12 |
| 3 | Periyakallanchiyetisbamba | 10 | 1 | 26 |
| 6 | Periyakallanchiyemukalana | 332 | 0 | 20 |
| | | <hr/> | | |
| | | 672 | 0 | 17 |
| | | <hr/> | | |
| <i>Lots excluded.</i> | | | | |
| 2b | T. P. 87,072 | 84 | 3 | 20 |
| 4 | Periyakallanchiyeminipittaniya | 0 | 0 | 32 |
| 5 | Periyakallanchiyewewa | 29 | 2 | 28 |
| | | <hr/> | | |
| | | 114 | 3 | 0 |

Sheets F ³ 56—64, F ⁴ 49—37, F ⁸ 8—16 and F ⁹ 1—3

Surveyor-General's Office,
Colombo, August 24, 1906.

2,555

C. MEADEN,
for Surveyor-General.
Anuradhapura S. O. 107—1906

Notice under "The Waste Lands Ordinances of 1897, 1899, 1900, and 1903."

TAKE notice, that unless within three months from the 14th day of September, 1906, the persons, if any, who claim any interest in the land hereinafter mentioned, make claim in person or in writing to the said land or to some interest therein to W. E. Wait, Esq., Special Officer appointed under section 28 of "The Waste Lands Ordinances, 1897, 1899, 1900, and 1903," at his office at Hill House, Mutwal, Colombo:

Such Special Officer, in pursuance of the powers vested in him by the said Ordinances, will declare by writing under his hand that the said land, to which no claim has been made, is the property of the Crown.

W. E. WAIT,
Special Officer.

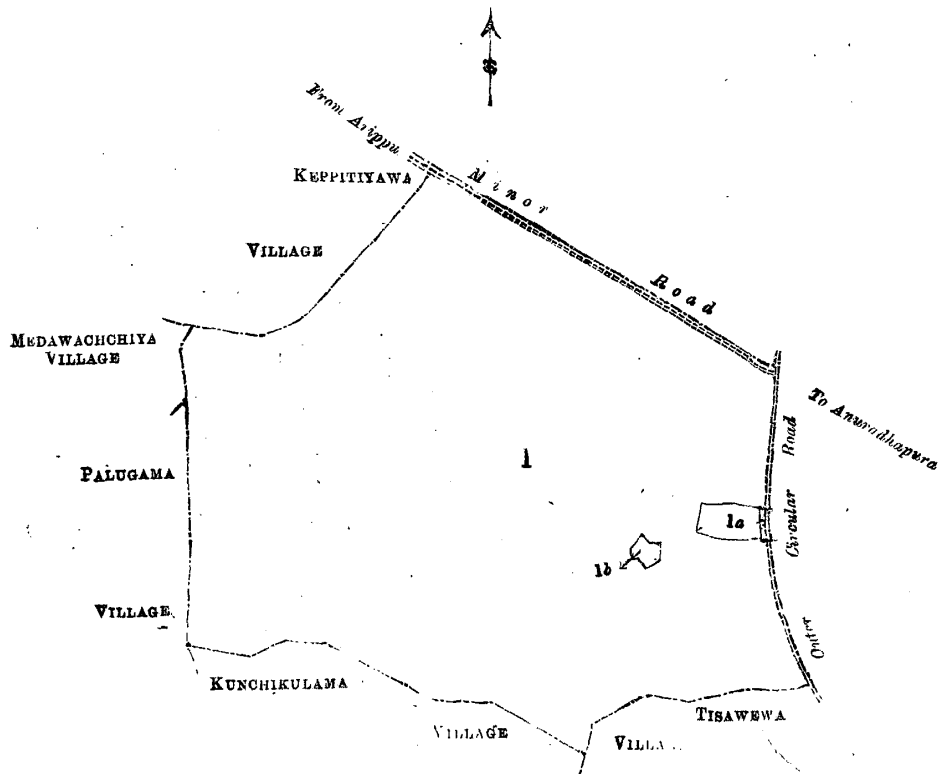
Description of the Land referred to.

The land commonly called or known as Dembagahawowemukalana, situated in the village of Dembagahawewa in the Nuwaragam tulana of the Nuwaragam korale of the Nuwaragampalata, in the North-Central Province, containing in extent 860 acres and 22 perches, shown as lot 1 in preliminary plan No. 511 and in the annexed certified tracing therefrom, and bounded as follows: on the north by the minor road from Arippe to Anuradhapura; on the east by the Outer Circular road; on the south by the village limit of Tisawowe, the village limit of Kunchikulama; on the west by the village limit of Palugama, the village limit of Modawachchiya, the village limit of Keppitiyawa.

NOTE.—The following lots lying within the above boundaries are excluded from this notice, and their aggregate acreage of 11 acres 1 rood and 23 perches is not included in the acreage of 860 acres and 22 perches given above:—

| Lot. | Name of Land. | Extent. | | |
|------|--|---------|----|----|
| | | A. | R. | P. |
| 1a | T. P. 130,637 and portion of T. P. 150,272 | 8 | 2 | 21 |
| 1b | T. P. 120,042 | 2 | 3 | 2 |
| | | <hr/> | | |
| | | 11 | 1 | 23 |

[For Tracing see page 926.]



Scale of 32 Chains to an Inch.

Situation : Dambagahawewa village in Nuwaragam tulana of Nuwaragam korale.

Preliminary plan 511.

| Lot. | Name of Land. | Extent. | |
|------|--|-----------|-------------|
| | | A. | R. P. |
| 1 | Dambagahawewamukalana | 860 | 0 22 |
| | <i>Lots excluded.</i> | | |
| 1a | T. P. 130,637 and portion of T. P. 150,272 | 8 | 2 21 |
| 1b | T. P. 120,042 | 2 | 3 2 |
| | | <u>11</u> | <u>1 23</u> |

Sheets F⁴₅₀₋₅₈, F⁴₅₁₋₅₉, and F⁹₂₋₁₀

Surveyor-General's Office,
Colombo, August 24, 1906.

2,556

C. MEADEN,
for Surveyor-General.
Anuradhapura S. O. 108-1906

Notice under " The Waste Lands Ordinances of 1897, 1899, 1900, and 1903. "

TAKE notice, that unless within three months from the 14th day of September, 1906, the persons, if any, who claim any interest in the lands hereinafter mentioned or in any one or more of such lands, or to some interest therein, make claim in person or in writing to the said lands or any of them, or to some interest therein, to W. E. Wait, Esq., Special Officer appointed under section 28 of " The Waste Lands Ordinances, 1897, 1899, 1900, and 1903," at his office at Hill House, Mutwal, Colombo :

Such Special Officer, in pursuance of the powers vested in him by the said Ordinances, will declare by writing under his hand that the said lands, or such of them as to which no claim has been made, are the property of the Crown.

W. E. WAIT,
Special Officer.

Description of the Lands referred to.

The following lots situated in the village of Attikulama in the Nuwaragam tulana of the Nuwaragam korale of the Nuwaragampalata, in the North-Central Province, as described in the annexed certified tracing:—

Preliminary plan 507.

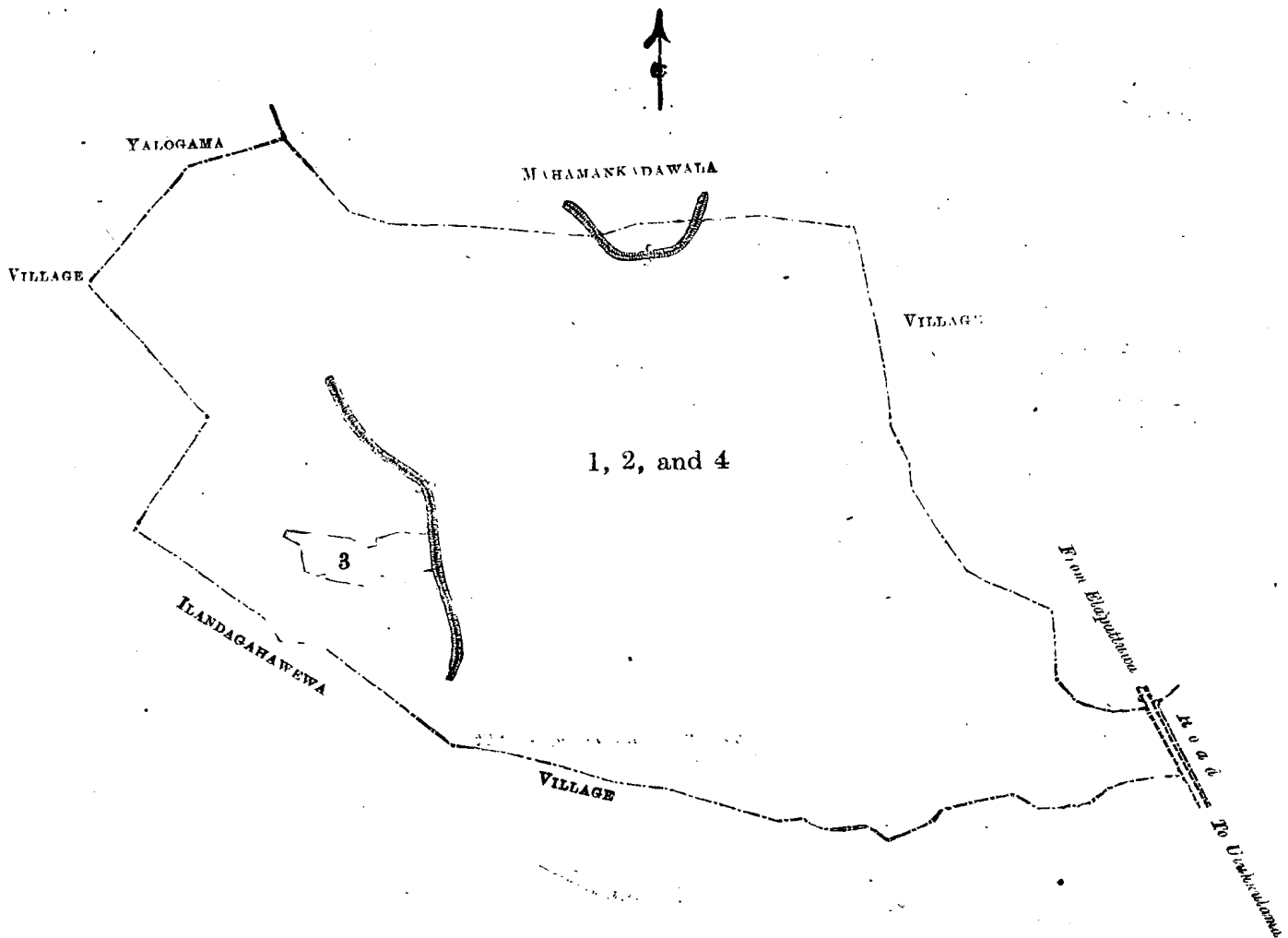
| Lot. | Name of Land. | Extent. | |
|------|--------------------|------------|-------------|
| | | A. | R. P. |
| 1 | Attikulamahena | 341 | 3 27 |
| 2 | Attikulamamukalana | 14 | 3 14 |
| 4 | Do. | 14 | 3 11 |
| | | 371 | 2 12 |

and bounded as follows: on the north by the village limit of Yalagama, the village limit of Mahamankadawala; on the east by the village limit of Mahamankadawala, the pinpara from Elayapattuwa to Ulukkulama; on the south by the village limit of Ilandagahawewa; on the west by the village limit of Ilandagahawewa, the village limit of Yalagama.

NOTE.—The following lot lying within the above boundaries is excluded from this notice, and its acreage of 4 acres 2 roods and 38 perches is not included in the acreage of 371 acres 2 roods and 12 perches given above:—

Preliminary plan 507.

| Lot. | Name of Land. | Extent. | |
|------|----------------|---------|-------|
| | | A. | R. P. |
| 3 | Attikulamawela | 4 | 2 38 |



Scale of 16 Chains to an Inch.

Situation : Attikulama village in Nuwaragam tulana of Nuwaragam korale.

Preliminary plan 507.

| Lot. | Name of Land. | Extent. | |
|----------------------|--------------------|--|-------------|
| | | A. | R. P. |
| 1 | Attikulamahena | 341 | 3 27 |
| 2 | Attikulamamukalana | 14 | 3 14 |
| 4 | Do. | 14 | 3 11 |
| | | 371 | 2 12 |
| <i>Lot excluded.</i> | | | |
| 3 | Attikulamawela | 4 | 2 38 |
| | | Sheets F ³ 55-63 and F ³ 56-64 | |

Surveyor-General's Office,
Colombo, August 24, 1906.
2,557

C. MEADEN,
for Surveyor-General.
Anuradhapura S. O. 109—1906

Notice under "The Waste Lands Ordinances of 1897, 1899, 1900, and 1903."

TAKE notice, that unless within three months from the 14th day of September, 1906, the persons, if any, who claim any interest in the lands hereinafter mentioned, or in any one or more of such lands, make claim in person or in writing to the said lands or any one of them, or to some interest therein, to W. E. Wait, Esq., Special Officer appointed under section 28 of "The Waste Lands Ordinances, 1897, 1899, 1900, and 1903," at his office at Hill House, Mutwal, Colombo :

Such Special Officer, in pursuance of the powers vested in him by the said Ordinances, will declare by writing under his hand that the said lands, or such of them as to which no claim has been made, are the property of the Crown.

W. E. WAIT,
Special Officer.

Description of the Lands referred to.

The following lots situated in the village of Kudagama in the Nuwaragam tulana of the Nuwaragam korale of the Nuwaragam palata, in the North-Central Province, as described in the annexed certified tracing :—

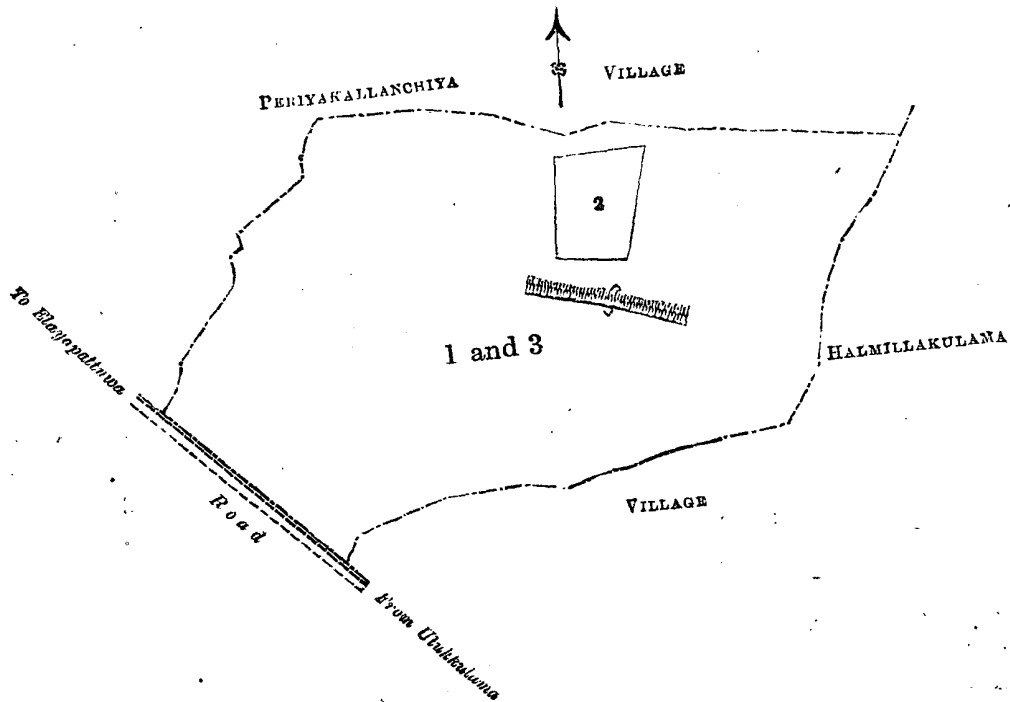
| Lot. | Name of Land. | Extent. | |
|------|------------------|------------|------------|
| | | A. | R. P. |
| 1 | Kudagamamukalana | 81 | 2 36 |
| 3 | Kudagamahenyaya | 85 | 0 9 |
| | | 166 | 3 5 |

and bounded as follows : on the north by the village limit of Periyakallanchiya ; on the east and south by the village limit of Halmillakulama ; on the west by the pinpara from Ulukkulama to Elayapattuwa, the village limit of Periyakallanchiya.

NOTE.—The following lot lying within the above boundaries is excluded from this notice, and its acreage of 6 acres 3 roods and 4 perches is not included in the acreage of 166 acres 3 roods, and 5 perches given above :—

| Lot. | Name of Land. | Extent. | |
|------|-------------------------------------|---------|-------|
| | | A. | R. P. |
| 2 | Kudagama-akkarahena (T. P. 214,070) | 6 | 3 4 |

[For Tracing see page 929.]



Scale of 16 Chains to an Inch.

Situation : Kudagama village in Nuwaragam tulana of Nuwaragam korale.
Preliminary plan 516.

| Lot. | Name of Land. | Extent. A. R. P. |
|------|---|---------------------|
| 1 .. | Kudagamamukalana .. | 81 2 36 |
| 3 .. | Kudagamahenyaya .. | 85 0 9 |
| | <i>Lot excluded.</i> | <u>166 3 5</u> |
| 2 .. | Kudagama akkarahena (T. P. 214,070) .. | 6 3 4 |
| | Sheets F ⁸ ₈₋₁₆ & F ⁹ ₁₋₉ | |

Surveyor-General's Office,
Colombo. August 16, 1906.
2,558

C. MEADEN,
for Surveyor-General.
Anuradhapura S. O 110—1906

Notice under "The Waste Lands Ordinances of 1897, 1899, 1900, and 1903."

TAKE notice, that unless within three months from the 14th day of September, 1906, the persons, if any, who claim any interest in the lands herei after mentioned or in any one or more of such lands, make claim in person or in writing to the s id lands or any one of them, or to some interest therein, to W. E. Wait, Esq, Special Officer appointe under section 28 of "The Waste Lands Ordinances, 1897, 1899, 1900, and 1903," at his office at Hill House, Mutwal, Colombo :

Such Special Officer, in pursuance of the powers vested in him by the said Ordinances, will declare by writing under his hand that the said lands, or such of them as to which no claim has been made, are the property of the Crown.

W. E. WAIT,
Special Officer.

Description of the Lands referred to.

The following lots situated in the village of Kokkichchiya in the Galkadawala tulana of the Nuwaragam korale of the Nuwaragampalata, in the North-Central Province, as described in the annexed certified tracing :—

Preliminary plan 505.

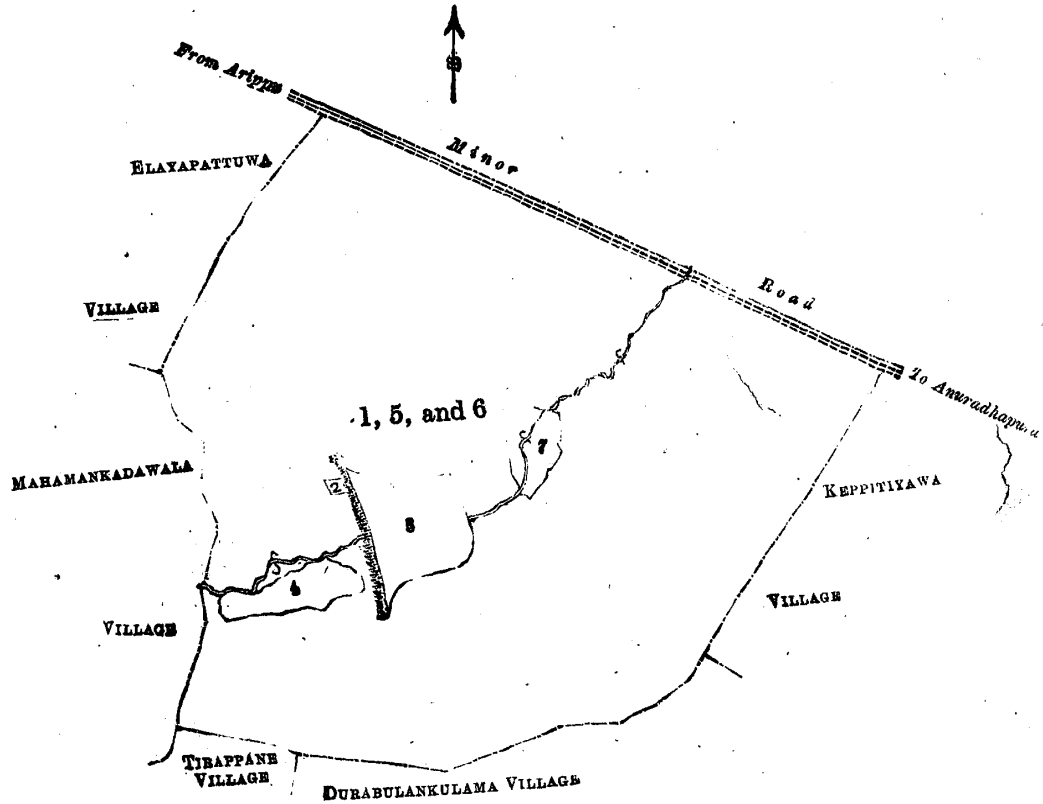
| Lot. | Name of Land. | Extent. A. R. P. |
|------|-------------------------|---------------------|
| 1 .. | Kokkichchiyamukalana .. | 899 1 20 |
| 5 .. | Kumbura-aldarahena .. | 2 0 18 |
| 6 .. | Kokkichchiyehenyaya .. | 160 1 8 |
| | | <u>1,061 3 6</u> |

and bounded as follows : on the north by the minor road from Arippu to Anuradhapura ; on the east by the village limit of Keppetiyawa ; on the south by the village limit of Durabulankulama, the village limit of Tirappane ; on the west by the village limit of Mahamankadawala, the village limit of Elayapattuwa.

NOTE.—The following lots lying within the above boundaries are excluded from this notice, and their aggregate acreage of 64 acres 3 roods and 24 perches is not included in the acreage of 1,061 acres 3 roods and 6 perches given above :—

Preliminary plan 505.

| Lot. | Name of Land. | | | Extent. | | |
|------|---------------------|----|----|-----------|----------|-----------|
| | | | | A. | R. | P. |
| 2 | Kokkichchiyawatta | .. | .. | 0 | 3 | 18 |
| 3 | Kokkichchiyawawa | .. | .. | 36 | 1 | 32 |
| 4 | Kokkichchiyekumbura | .. | .. | 16 | 0 | 30 |
| 7 | Do. | .. | .. | 11 | 1 | 24 |
| | | | | 64 | 3 | 24 |



Scale of 32 Chains to an Inch.

Situation : Kokkichchiya village in Galkadawala tulana of Nuwaragam korale.

Preliminary plan 105.

| Lot. | Name of Land. | | | Extent. | | |
|-----------------------|----------------------|----|----|--------------|----------|-----------|
| | | | | A. | R. | P. |
| 1 | Kokkichchiyamukalana | .. | .. | 399 | 1 | 20 |
| 5 | Kumbura-addarahena | .. | .. | 2 | 0 | 18 |
| 6 | Kokkichchiyehenyaya | .. | .. | 160 | 1 | 8 |
| | | | | 1,061 | 3 | 6 |
| <i>Lots included.</i> | | | | | | |
| 2 | Kokkichchiyawatta | .. | .. | 0 | 3 | 18 |
| 3 | Kokkichchiyawawa | .. | .. | 36 | 1 | 32 |
| 4 | Kokkichchiyekumbura | .. | .. | 16 | 0 | 30 |
| 7 | Do. | .. | .. | 11 | 1 | 24 |
| | | | | 64 | 3 | 24 |

Sheets F 3 40-48, F 4 33-41, F 3 56-64, & F 4 49-57.

Surveyor-General's Office,
Colombo, August 25, 1906.
2,559

C. MEADEN,
for Surveyor-General.
Anuradhapura S. O. 111—1906

Notice under "The Waste Lands Ordinances of 1897, 1899, 1900, and 1903."

TAKE notice, that unless within three months from the 14th day of September, 1906, the persons, if any, who claim any interest in the lands hereinafter mentioned, or in any one or more of such lands, make claim in person or in writing to the said lands or any one of them, or to some interest therein, to W. E. Wait, Esq., Special Officer appointed under section 28 of "The Waste Lands Ordinances, 1897, 1899, 1900, and 1903," at his office at Hill House, Mutwal, Colombo:

Such Special Officer, in pursuance of the powers vested in him by the said Ordinances, will declare by writing under his hand that the said lands, or such of them as to which no claim has been made, are the property of the Crown.

W. E. WAIT,
Special Officer.

Description of the Lands referred to.

The following lots situated in the village of Halmillakulama in the Nuwaragam tulana of the Nuwaragam korale of the Nuwaragampalata, in the North-Central Province, as described in the annexed certified tracing:—

Preliminary plan 517.

| Lct. | Name of Land. | Extent. | | |
|------|------------------------------|---------|----|----|
| | | A. | R. | P. |
| 2 | Halmillakulamahenyaya | 289 | 2 | 39 |
| 3 | Halmillakulamawewihalawihena | 4 | 1 | 18 |
| 5 | Halmillakulamatisbamba | 0 | 0 | 34 |
| 7 | Halmillakulamahena | 0 | 2 | 21 |
| 8 | Do. | 27 | 3 | 34 |
| 10 | Halmillakulamamukalana | 863 | 1 | 0 |
| | | <hr/> | | |
| | | 1,186 | 0 | 26 |

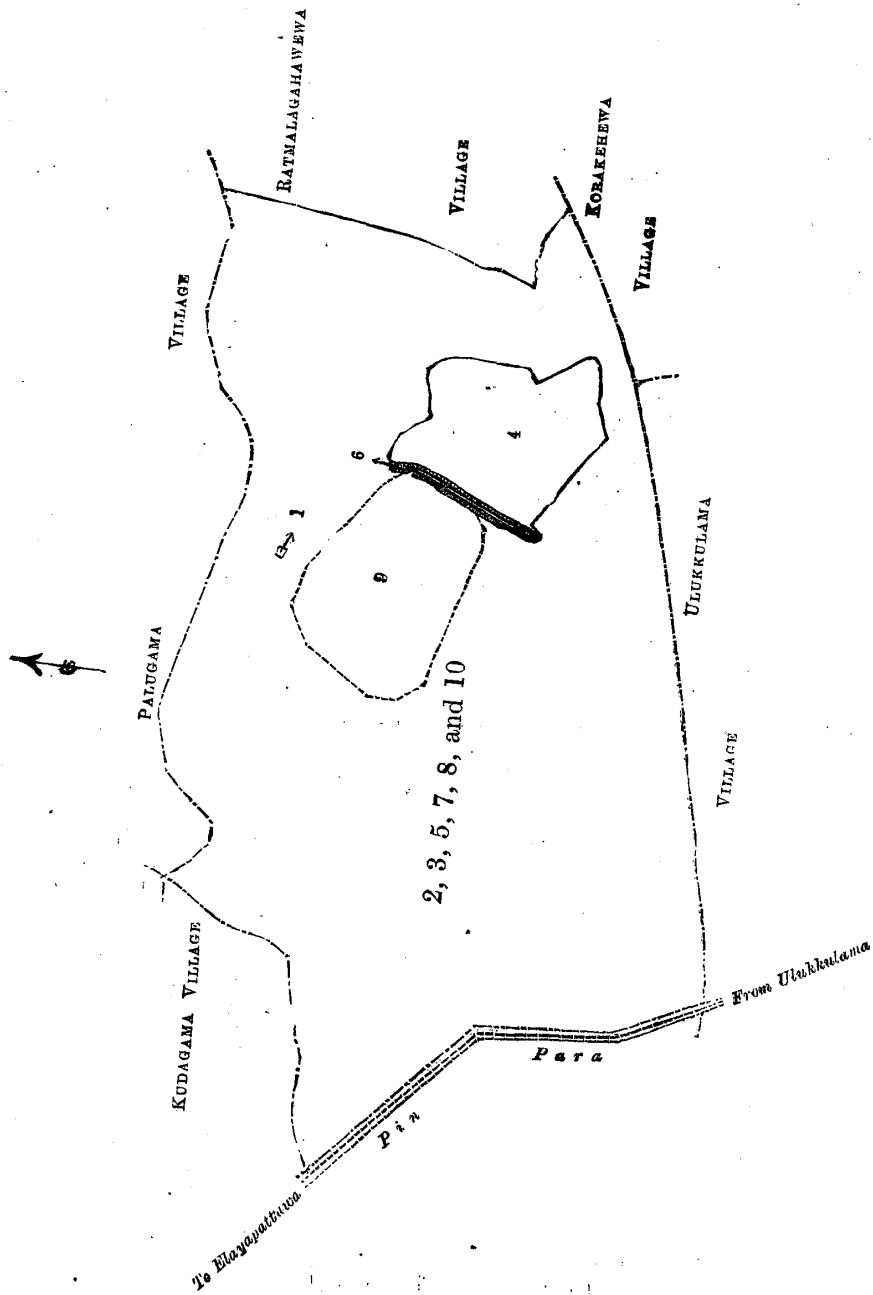
and bounded as follows: on the north by the village limit of Kudagama; the village limit of Palugama; on the east by the village limit of Ratmalagahawewa; on the south by the village limit of Korakehewa, the village limit of Ulukkulama; on the west by the pinpara from Ulukkulama to Elayapattuwa.

NOTE.—The following lots lying within the above boundaries are excluded from this notice, and their aggregate acreage of 185 acres and 35 perches is not included in the acreage of 1,186 acres and 26 perches given above:—

Preliminary plan 517.

| Lot. | Name of Land. | Extent. | | |
|------|----------------------------|---------|----|----|
| | | A. | R. | P. |
| 1 | Halmillakulamaminpittaniya | 0 | 0 | 19 |
| 4 | Halmillakulamawewa | 84 | 1 | 14 |
| 6 | Halmillakulamagammedda | 0 | 0 | 2 |
| 9 | T. P. 87,084 | 100 | 3 | 0 |
| | | <hr/> | | |
| | | 185 | 0 | 35 |

[For Tracing see page 932.]



Scale of 32 Chains to an Inch.

Situation : Halmillakulama village in Nuwaragam tulana of Nuwaragam korale.

Preliminary plan 517.

| Lot. | Name of Land. | Extent. |
|------|-----------------------------|-------------------|
| | | A. R. P. |
| 2 | Halmillakulamahenyaya | 289 2 39 |
| 3 | Halmillakulamsewihalawihena | 4 1 18 |
| 6 | Halmillakulamatisbamba | 0 0 34 |
| 7 | Halmillakulamahena | 0 2 21 |
| 8 | Do. | 27 3 34 |
| 10 | Halmillakulamamukalana | 863 1 0 |
| | | <u>1,186 0 26</u> |

Lots excluded.

Preliminary plan 517.

| Lot. | Name of Land. | Extent. | | |
|------|--------------------------------|---------|----|----|
| | | A. | R. | P. |
| 1 .. | Halmillakulamaminipittaniya .. | 0 | 0 | 19 |
| 4 .. | Halmillakulamawewa .. | 84 | 1 | 14 |
| 6 .. | Halmillakulamagammedda .. | 0 | 0 | 2 |
| 9 .. | T. P. 87,084 .. | 100 | 3 | 0 |
| | | <hr/> | | |
| | | 185 | 0 | 35 |

Sheets F 8-16, F 9-1-9, and F 2-10

Surveyor-General's Office,
Colombo, August 24, 1906.
2,560

C. MEADEN,
for Surveyor-General.
Anuradhapura S. O. 112—1906

Notice under "The Waste Lands Ordinances of 1897, 1899, 1900, and 1903."

TAKE notice, that unless within three months from the 14th day of September, 1906, the persons, if any, who claim any interest in the lands hereinafter mentioned or in any one or more of such lands, make claim in person or in writing to the said lands or any of them, or to some interest therein, to W. E. Wait, Esq., Special Officer appointed under section 28 of "The Waste Lands Ordinances, 1897, 1899, 1900, and 1903," at his office at Hill House, Mutwal, Colombo :

Such Special Officer, in pursuance of the powers vested in him by the said Ordinances, will declare by writing under his hand that the said lands, or such of them as to which no claim has been made, are the property of the Crown.

W. E. WAIT, Esq.
Special Officer.

Description of the Lands referred to.

The following lots situated in the village of Kudawewa in the Kandu tulana of the Kanadara korale of the Nuwaragampalata, in the North-Central Province, as described in the annexed certified tracing :—

Preliminary plan 251.

| Lot. | Name of Land. | Extent. | | |
|------|---------------------|---------|----|----|
| | | A. | R. | P. |
| 1 .. | Kudawewamukalana .. | 192 | 2 | 2 |
| 2 .. | Kudawewakele .. | 14 | 3 | 29 |
| | | <hr/> | | |
| | | 207 | 1 | 31 |

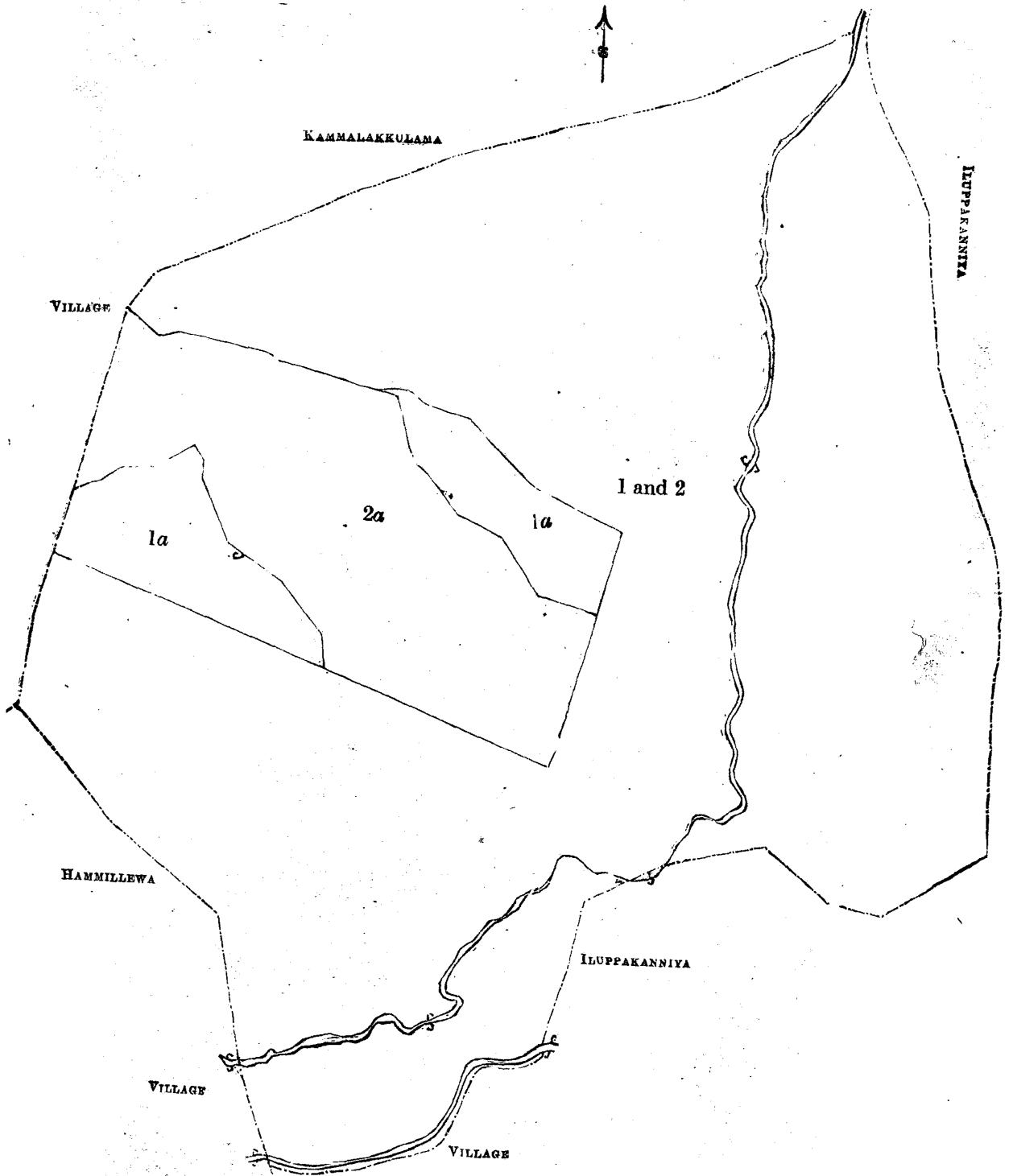
and bounded as follows : on the north by the village limit of Kammalakkulama ; on the east by the village limit of Iluppakanniya ; on the south by the village limit of Iluppakanniya, the village limit of Hammillewa ; on the west by the village limit of Kammalakkulama.

NOTE.—The following lots lying within the above boundaries are excluded from this notice, and their aggregate acreage of 50 acres 1 rood and 15 perches is not included in the acreage of 207 acres 1 rood and 31 perches given above :—

Preliminary plan 257.

| Lot. | Name of Land. | Extent. | | |
|-------|---------------------|---------|----|----|
| | | A. | R. | P. |
| 1a .. | Kudawewamukalana .. | 15 | 2 | 0 |
| 2a .. | Kudawewakele .. | 34 | 3 | 15 |
| | | <hr/> | | |
| | | 50 | 1 | 15 |

[For Tracing see page 934.]



Scale of 8 Chains to an Inch.

Situation: Kudawewa village in Kandu tulana of Kanadara korale.

Preliminary plan 251.

| Lot. | Name of Land. | Extent. | | |
|-----------------------|---------------------|---------|----|----|
| | | A. | R. | P. |
| 1 .. | Kudawewamukalana .. | 192 | 2 | 2 |
| 2 .. | Kudawewakele .. | 14 | 3 | 29 |
| | | 207 | 1 | 31 |
| <i>Lots excluded.</i> | | | | |
| 1a .. | Kudawewamukalana .. | 15 | 2 | 0 |
| 2a .. | Kudawewakele .. | 34 | 3 | 15 |
| | | 50 | 1 | 15 |

Sheet F ⁹
7-15

Surveyor-General's Office,
Colombo, August 14, 1906

z,561

C. MEADEN,
for Surveyor-General.

Anuradhapura S. O. 113—1906

Notice under "The Waste Lands Ordinances of 1897, 1899, 1900, and 1903."

TAKE notice, that unless within three months from the 14th day of September, 1906, the persons, if any, who claim any interest in the lands hereinafter mentioned, or in any one or more of such lands, make claim in person or in writing to the said lands or any one of them, or to some interest therein, to W. E. Wait, Esq., Special Officer appointed under section 28 of "The Waste Lands Ordinances, 1897, 1899, 1900, and 1903," at his office at Hill House, Mutwal, Colombo:

Such Special Officer, in pursuance of the powers vested in him by the said Ordinances, will declare by writing under his hand that the said lands, or such of them as to which no claim has been made, are the property of the Crown.

W. E. WAIT,
Special Officer.

Description of the Lands referred to.

The following lots situated in the village of Pahala Hammillakulama in the Galkadawala tulana of the Nuwaragam korale of the Nuwaragampalata, in the North-Central Province, as described in the annexed certified tracing:—

Preliminary plan 486.

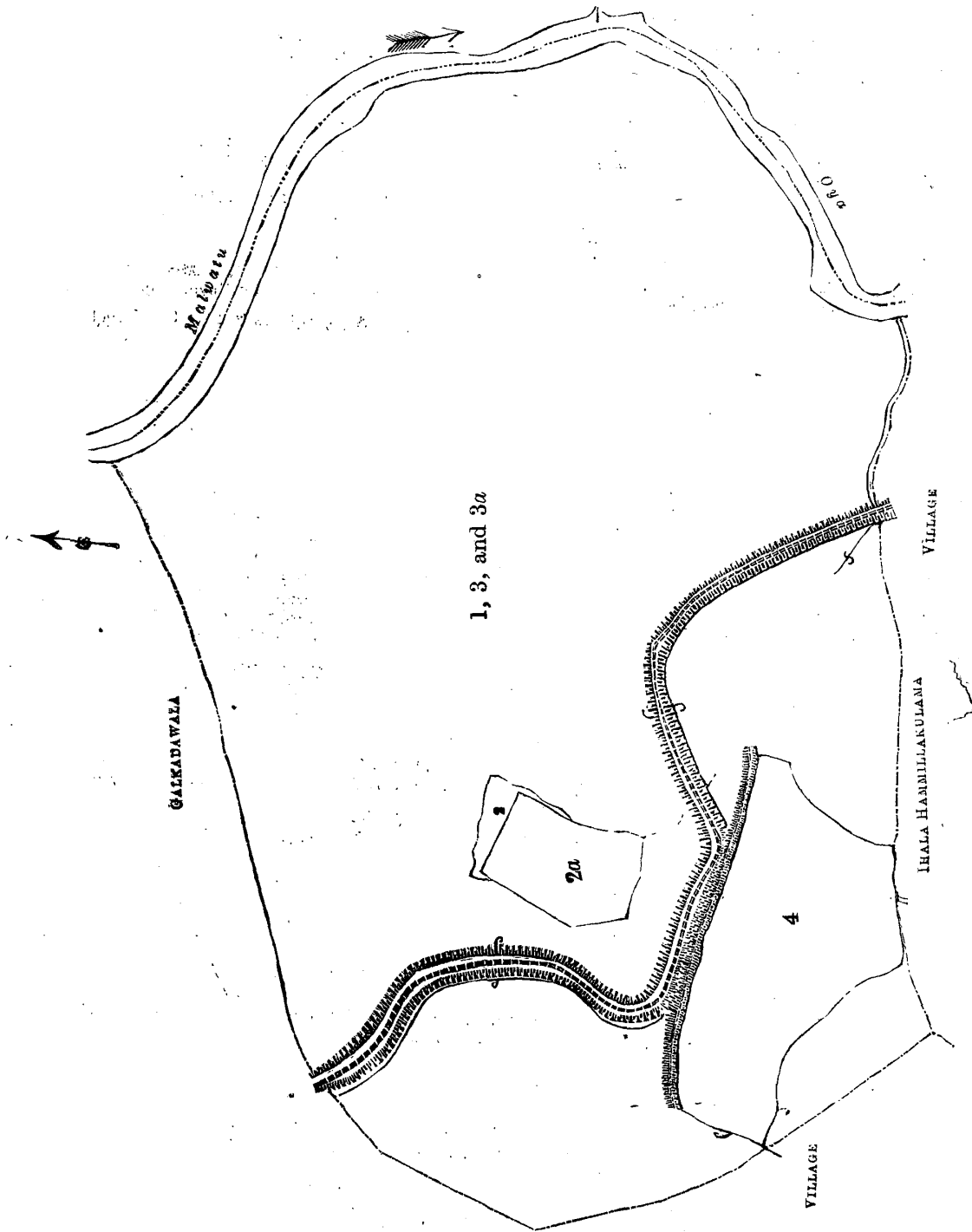
| Lot. | Name of Land. | Extent. | | |
|-------|----------------------------------|---------|----|----|
| | | A. | R. | P. |
| 1 .. | Pahala Hammillakulamamukalana .. | 157 | 3 | 20 |
| 3 .. | Pahala Hammillakulamahenyaya .. | 19 | 3 | 35 |
| 3a .. | Pahala Hammillakulamahena .. | 4 | 0 | 22 |
| | | 181 | 3 | 37 |

and bounded as follows: on the north by the village limit of Galkadawala, the Malwatu-oya; on the east by the Malwatu-oya; on the south by the village limit of Ihalahammillakulama; on the west by the village limit of Galkadawala.

NOTE.—The following lots lying within the above boundaries are excluded from this notice, and their aggregate acreage of 20 acres and 23 perches is not included in the acreage of 181 acres 3 roods and 37 perches given above:—

Preliminary plan 486.

| Lot. | Name of Land. | Extent. | | |
|-------|-----------------------------|---------|----|----|
| | | A. | R. | P. |
| 2 .. | Pahalahammillakulamawela .. | 0 | 3 | 11 |
| 2a .. | T. P. 124,070 .. | 4 | 0 | 13 |
| 4 .. | Pahalahammillakulamawewa .. | 15 | 0 | 39 |
| | | 20 | 0 | 23 |



Scale of 8 Chains to an Inch.

[Situation : Pahalahammillakulama village in Galkadawala tulana of Nuwaragam korale.
Preliminary plan 486.

| Lot. | Name of Land. | Extent ¹ | |
|-----------------------|----------------------------------|---------------------|-------------|
| | | A. | R. P. |
| 1 .. | Pahala Hammillakulamamukalana .. | 157 | 3 20 |
| 3 .. | Pahala Hammillakulamahenyaya .. | 19 | 3 35 |
| 3a .. | Pahala Hammillakulamahena .. | 4 | 0 22 |
| | | 181 | 3 37 |
| <i>Lots excluded.</i> | | | |
| 2 .. | Pahalahammillakulamawela .. | 0 | 3 11 |
| 2a .. | T. P. 124,070 .. | 4 | 0 13 |
| 4 .. | Pahalahammillakulamawewa .. | 15 | 0 39 |
| | | 20 | 0 23 |

Sheets F⁴ 35-43 and F⁴ 36-44

Surveyor-General's Office,
Colombo, August 30, 1906.
2,562

C. MEADEN,
for Surveyor-General.
Anuradhapura S. O. 114—1906

Notice under "The Waste Lands Ordinances of 1897, 1899, 1900, and 1903,"

TAKE notice, that unless within three months from the 14th day of September, 1906, the persons, if any, who claim any interest in the land hereinafter mentioned, make claim in person or in writing to the said land or to some interest therein to H. O. Fox, Esq., Special Officer appointed under section 28 of "The Waste Lands Ordinances, 1897, 1899, 1900, and 1903," at his office at Hill House, Mutwal, Colombo :

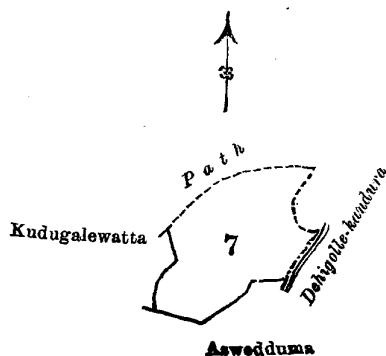
Such Special Officer, in pursuance of the powers vested in him by the said Ordinances, will declare by writing under his hand that the said land, to which no claim has been made, is the property of the Crown.



H. O. FOX,
Special Officer.

Description of the Land referred to.

The land commonly called or known as Bogahallepatana and Amunagawahena, situated in the village of Mahaulpota in the Mahapalata korale of the Udukinda division, in the Province of Uva, containing in extent 3 acres and 24 perches, shown as lot 7 in preliminary plan No. 120 and in the annexed certified tracing therefrom, and bounded as follows : on the north by a path ; on the east by a path, the Dehigollekandura ; on the south by the Aswedduma claimed by Vijayasundara Mudiyansele Kiri Banda and others ; on the west by Kudugalewatta (private).



Scale of 8 Chains to an Inch

Situation : Mahaulpota village in Mahapalata korale]

Preliminary plan 120

| Lot. | Name of Land. | Extent | |
|------|-----------------------------------|--------|-------|
| | | A. | R. P. |
| 7 .. | Bogahallepatana, Amunagawahena .. | 3 | 0 24 |

Sheet M¹² 52-60

Surveyor-General's Office,
Colombo, July 9, 1906.
2,563

C. MEADEN,
for Surveyor-General

Uva S. O. 30—1906