

Ceylon Government Gazette

Published by Authority.

No. 6,142—FRIDAY, SEPTEMBER 21, 1906.

PART I.—General: Minutes, Proclamations, Appointments, and General Government Notifications. | PART III.—Provincial Administration.
 PART II.—Legal and Judicial. | PART IV.—Land Settlement.
 PART V.—Mercantile, Marine, Municipal, Local, &c.

Separate paging is given to each Part in order that it may be filed separately.

Part IV.—Land Settlement.

	PAGE		PAGE
Final Orders	941	Preliminary Notices	989

FINAL ORDERS.

**Order under Section 2 of "The Waste Lands Ordinances, of 1897, 1899, 1900, and 1903,"
 declaring Lands to be Crown Property.**

In the matter of the lands commonly called or known as Ulpathgamamukalana, Ulpathgamahenyaya, Ulpathgamalanda (P. P. 2,250/6,981), Suduwelipitiyaowita, and Ulpathgamamukalana, situate in the village of Ulpathgama in the Pahalawewu tulana of the Kende korale of the Nuwaragampalata, in the North-Central Province, and of "The Waste Lands Ordinances of 1897, 1899, 1900, and 1903."

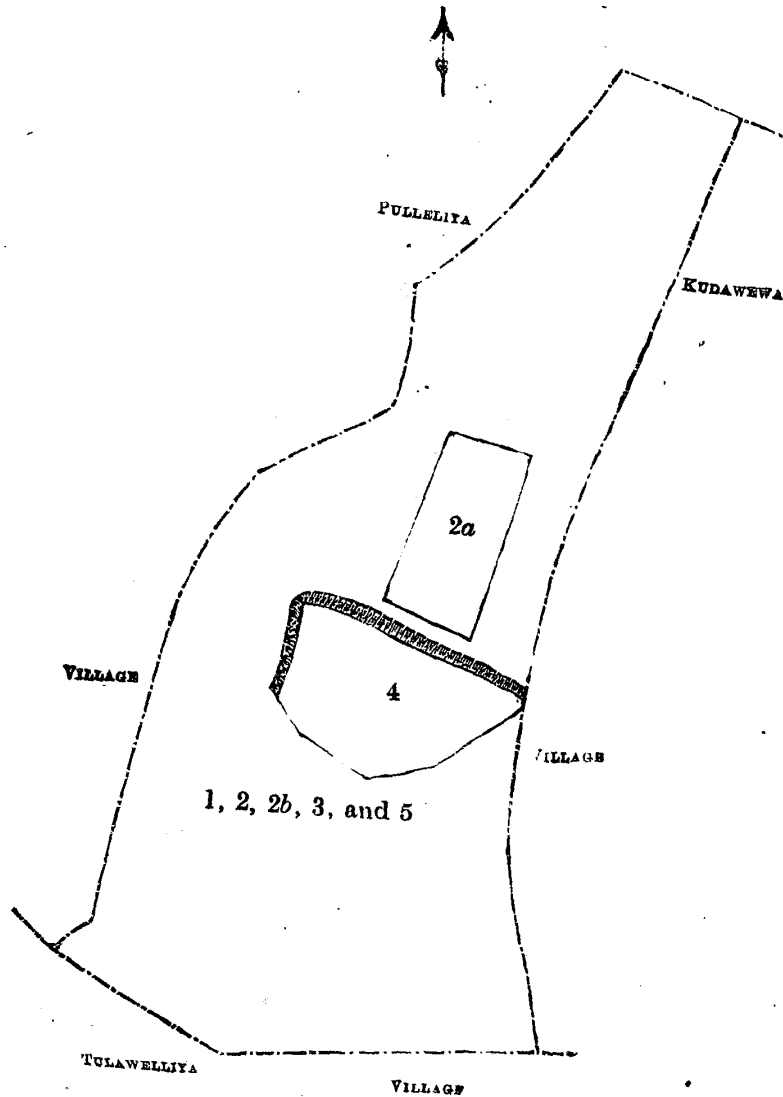
THE notice required by section 1 of "The Waste Lands Ordinances of 1897, 1899, 1900, and 1903," having been duly published in manner prescribed by that section in respect of the above-named lands (*vide* Notice No. 2,463), and no claim having been made to the said lands or to any interest therein within the period of three months from the date specified in the said notice, I, Walter Ernest Wait, Special Officer appointed under section 28 of the said Ordinances, under and by virtue of the powers vested in me in that behalf by section 2 of the said Ordinances, do hereby on this 27th day of August, 1906, order and declare that the said lands, as more fully described herein below, situate in the village of Ulpathgama in the Pahalawewu tulana of the Kende korale of the Nuwaragampalata in the North-Central Province, and shown as Lots 1, 22b, 3, and 5 in preliminary plan No. 461 and in the annexed certified tracing therefrom, and containing in extent 60 acres 3 roods and 19 perches, are the property of the Crown.

Description of the Lands referred to.

The following lots situated in the village of Ulpathgama in the Pahalawewu tulana of the Kende korale the Nuwaragampalata, in the North-Central Province, as described in the annexed certified tracing :—
Preliminary plan 461.

Lot.	Name of Land.	Extent.	
		A.	R. P.
1	Ulpathgamamukalana	5	2 15
2	Ulpathgamahonyaya	18	2 17
2b	Ulpathgamalanda (P.P. 2,250/6,981)	0	1 33
3	Suduwelipitiyaowita	2	2 12
5	Ulpathgamamukalana	33	2 22
		60	3 19

and bounded as follows : on the north by the village limit of Pulleliya ; on the east by the village limit of Kudawewa ; on the south by the village limit of Tulawelliya ; on the west by the village limit of Pulleliya.



Scale of 8 Chains to an Inch.

Situation : Ulpathgama village in Pahalawewu tulana of Kende korale.

Preliminary plan 461.

Lot.	Name of Land.	Extent.		
		A.	R.	P.
1	Ulpathgamamukalana	5	2	15
2	Ulpathgamahenyaya	18	2	17
2b	Ulpathgamalanda (P.P. 2,250/6,981)	0	1	33
3	Suduwelipitiyazowita	2	2	12
5	Ulpathgamamukalna	33	2	22
		60	3	19
<i>Lots excluded.</i>				
2a	T. P. 224,780	3	3	24
4	Ulpathgamawewa	5	3	6
		9	2	30

Sheets C ²⁴ 21—29 and C ²⁴ 37—45

Surveyor-General's Office,
Colombo, April 21, 1906.

R. S. TEMPLETON,
for Surveyor-General.

NOTE.—The following lots lying within the above boundaries are excluded from this order, and their aggregate acreage of 9 acres 2 roods and 30 perches is not included in the acreage of 60 acres 3 roods and 19 perches given above :—

Preliminary plan 461.

Lot.	Name of Land.	Extent.		
		A.	R.	P.
2a	T. P. 224,780	3	3	24
4	Ulpathgamawewa	5	3	6
		9	2	30

The 27th day of August, 1906.
Anuradhapura S. O. 313

W. E. WAIT,
Special Officer.

**Order under Section 2 of "The Waste Lands Ordinances of 1897, 1899, 1900, and 1903,"
declaring Lands to be Crown Property.**

In the matter of the lands commonly called or known as Pittumudiyawawewa and Millagalammukalana, situate in the village of Pittumudiyawa in the Nambade tulana of the Eppawala korale of the Nuwaragampalata, in the North-Central Province, and of "The Waste Lands Ordinances of 1897, 1899, 1900, and 1903."

THE notice required by section 1 of "The Waste Lands Ordinances of 1897, 1899, 1900, and 1903," having been duly published in manner prescribed by that section in respect of the above-named lands (*vide* Notice No. 2,456), and no claim having been made to the said lands or to any interest therein within the period of three months from the date specified in the said notice, I, Walter Ernest Wait, Special Officer appointed under section 28 of the said Ordinances, under and by virtue of the powers vested in me in that behalf by section 2 of the said Ordinances, do hereby on this 27th day of August, 1906, order and declare that the said lands, as more fully described herein below, situate in the village of Pittumudiyawa in the Nambade tulana of the Eppawala korale of the Nuwaragampalata, in the North-Central Province, and shown as lots 1 and 2 in preliminary plan No. 446 and in the annexed certified tracing therefrom, and containing in extent 129 acres 3 roods and 33 perches, are the property of the Crown.

Description of the Lands referred to.

The following lots situated in the village of Pittumudiyawa in the Nambade tulana of the Eppawala korale of the Nuwaragampalata, in the North-Central Province, as described in the annexed certified tracing :—

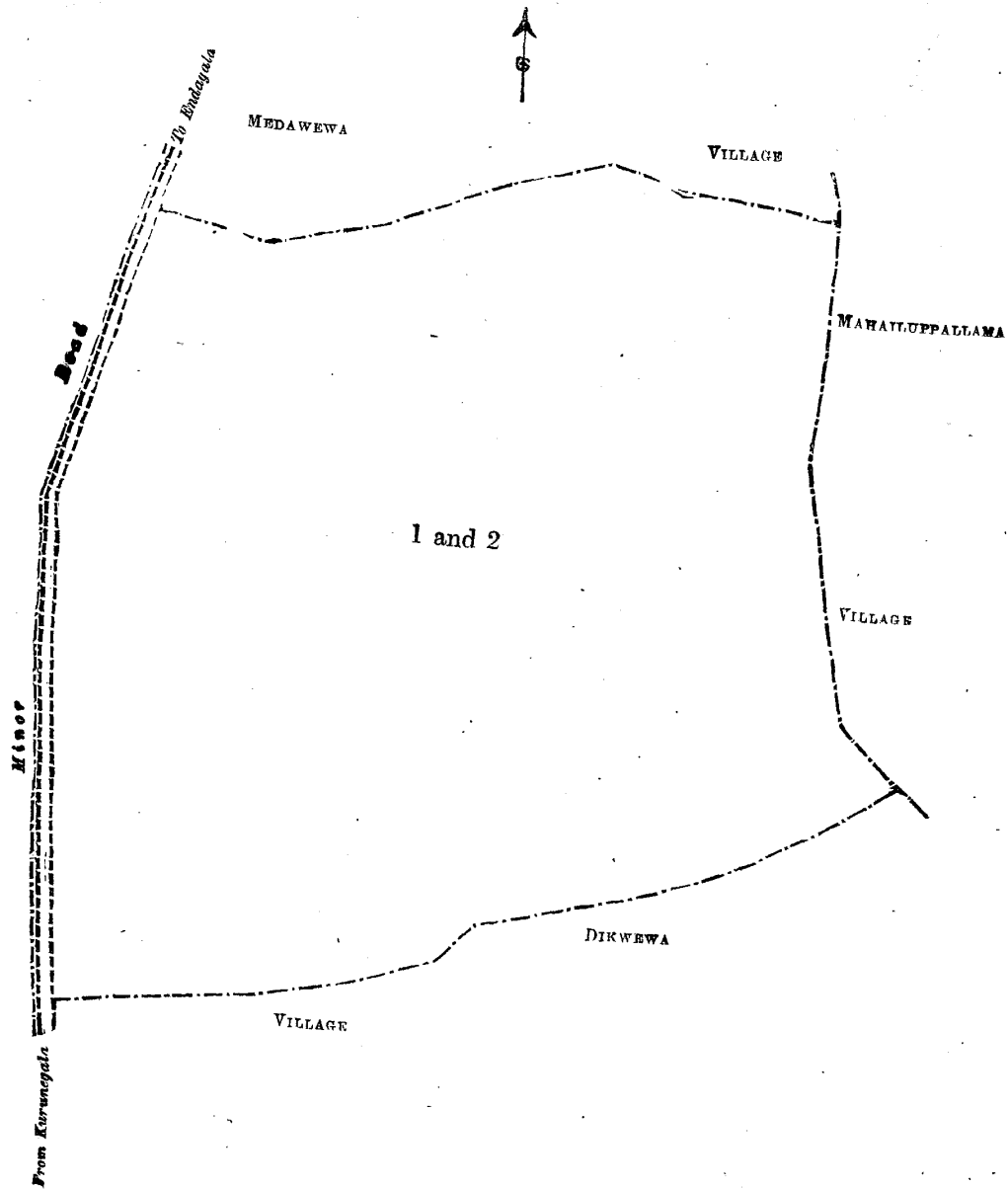
Preliminary plan 446.

Lot.	Name of Land.	Extent.		
		A.	R.	P.
1	Pittumudiyawawewa	2	0	13
2	Millagalammukalana	127	3	20
		129	3	33

and bounded as follows : on the north by the village limit of Medawewa ; on the east by the village limit of Mahailuppallama ; on the south by the village limit of Dikwewa ; on the west by the minor road from Kurunegala to Endagala.

The 27th day of August, 1906.

W. E. WAIT,
Special Officer.



Scale of 8 Chains to an Inch.

Situation: Pittumudiyawa village in Nambade tulana of Eppawala korale.

Preliminary plan 446.

Lot.	Name of Land.	Extent. A. R. P.
1	Pittumudiyawewewa	2 0 13
2	Millagalamukalana	127 3 20
		129 3 33

Surveyor-General's Office,
Colombo, April 23, 1906.
Anuradhapura S. O. 314

Sheet F 14
53—61

R. S. TEMPLETON,
for Surveyor-General.

Order under Section 2 of "The Waste Lands Ordinances of 1897, 1899, 1900, and 1903," declaring Lands to be Crown Property.

In the matter of the lands commonly called or known as Timbiriwewamukalana and Timbiriwewa, situate in the village of Timbiriwewa in the Kelegam tulana of the Eppawala korale of the Nuwaragampalata, in the North-Central Province, and of "The Waste Lands Ordinances of 1897, 1899, 1900, and 1903."

THE notice required by section 1 of "The Waste Lands Ordinances of 1897, 1899, 1900, and 1903," having been duly published in manner prescribed by that section in respect of the above-named lands (*vide* Notice No. 2,440), and no claim having been made to the said lands or to any interest therein within the period of three months from the date specified in the said notice, I, Walter Ernest Wait, Special Officer appointed under section 28 of the said Ordinances, under and by virtue of the powers vested in me in that behalf by section 2 of the said Ordinances, do hereby on this 16th day of August, 1906, order and declare that the said lands, as more fully described herein below, situate in the village of Timbiriwewa in the Kelegam tulana of the Eppawala korale of the Nuwaragampalata, in the North-Central Province, and shown as lots 1 and 2 in preliminary plan No. 432 and in the annexed certified tracing therefrom, and containing in extent 579 acres 1 rood and 22 perches, are the property of the Crown.

Description of the Lands referred to.

The following lots situated in the village of Timbiriwewa in the Kelegam tulana of the Eppawala korale of the Nuwaragampalata, in the North-Central Province, as described in the annexed certified tracing:—

Preliminary plan 432.

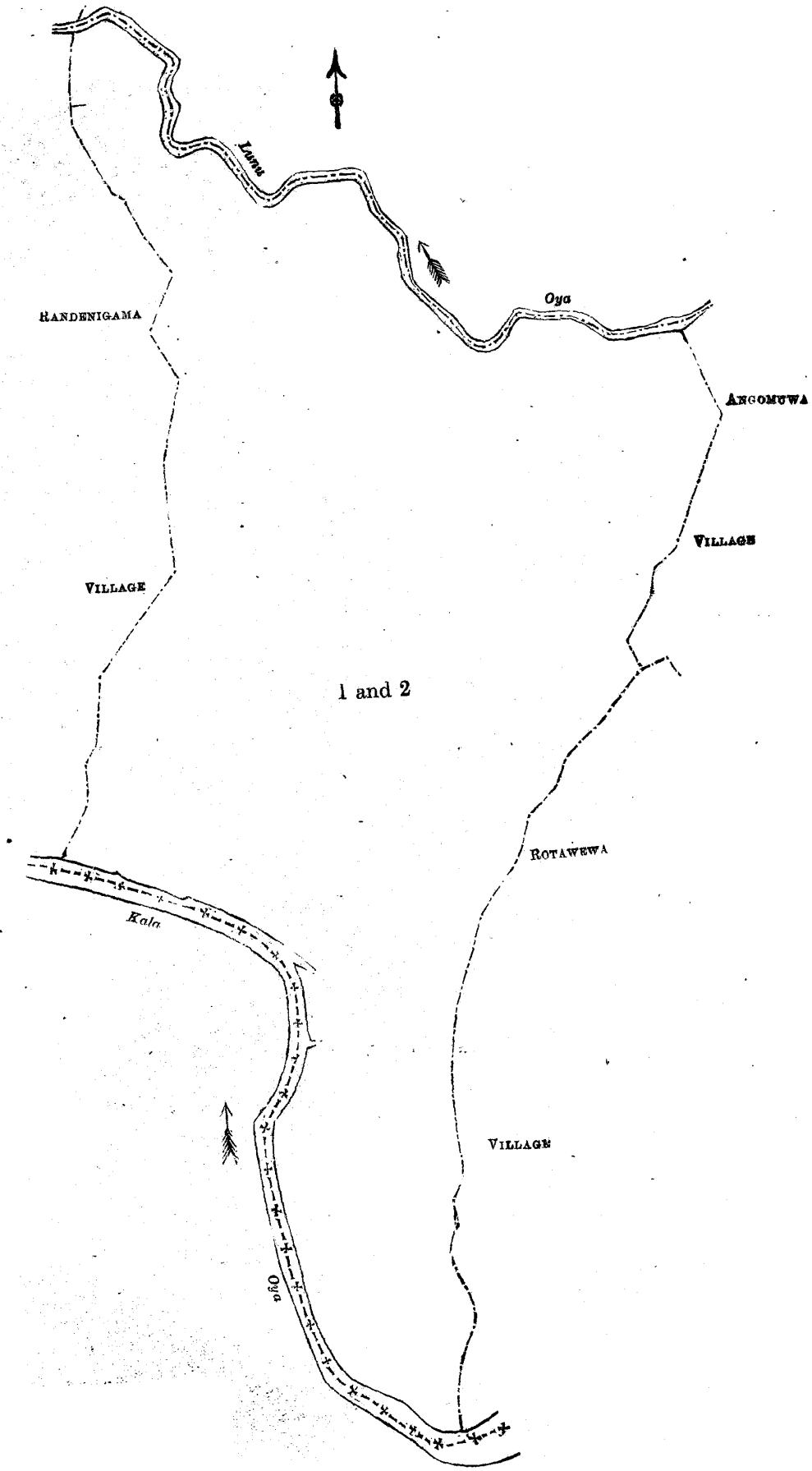
Lot.	Name of Land.	Extent.		
		A.	R.	P.
1	Timbiriwewamukalana	578	0	0
2	Timbiriwewa	1	1	22
		<u>579</u>	<u>1</u>	<u>22</u>

and bounded as follows: on the north by the Lunu-oya; on the east by the village limit of Angomuwa, the village limit of Rotawewa; on the south by the Kala-oya; on the west by the Kala-oya, the village limit of Randenigama.

The 16th day of August, 1906.

W. E. WAIT,
Special Officer.

[For Tracing see page 946.]



Scale of 16 Chains to an Inch.

Situation : Timbiriwewa village in Kelegam tulana of Eppawala korale.

Preliminary plan 432.

Lot.	Name of Land.	Extent.		
		A.	R.	P.
1	Timbiriwewamukalana	578	0	0
2	Timbiriwewa	1	1	22
		579	1	22

Surveyor-General's Office,
Colombo, April 10, 1906.
Anuradhapura S. O. 315

Sheets F 13
13—27 and F 13
35—43

J. B. M. RIDOUT,
for Surveyor-General.

**Order under Section 2 of "The Waste Lands Ordinances of 1897, 1899, 1900, and 1903,"
declaring Lands to be Crown Property.**

In the matter of the lands commonly called or known as Randenigamawewa and Randenigamamukalana, situate in the village of Randenigama in the Kelegam tulana of the Eppawala korale of the Nuwara, gampalata, in the North-Central Province, and of "The Waste Lands Ordinances of 1897, 1899-1900, and 1903."

THE notice required by section 1 of "The Waste Lands Ordinances of 1897, 1899, 1900, and 1903;" having been duly published in manner prescribed by that section in respect of the above-named lands (*vide* Notice No. 2,437), and no claim having been made to the said lands or to any interest therein within the period of three months from the date specified in the said notice, I, Walter Ernest Wait, Special Officer appointed under section 28 of the said Ordinances, under and by virtue of the powers vested in me in that behalf by section 2 of the said Ordinances, do hereby on this 16th day of August, 1906, order and declare that the said lands, as more fully described herein below, situate in the village of Randenigama in the Kelegam tulana of the Eppawala korale of the Nuwaragampalata, in the North-Central Province, and shown as lots 1 and 2 in preliminary plan No. 429 and in the annexed certified tracing therefrom, and containing in extent 855 acres 2 roods and 20 perches, are the property of the Crown.

Description of the Lands referred to.

The following lots situated in the village of Randenigama in the Kelegam tulana of the Eppawala korale of the Nuwaragampalata, in the North-Central Province, as described in the annexed certified tracing:—

Preliminary plan 429.

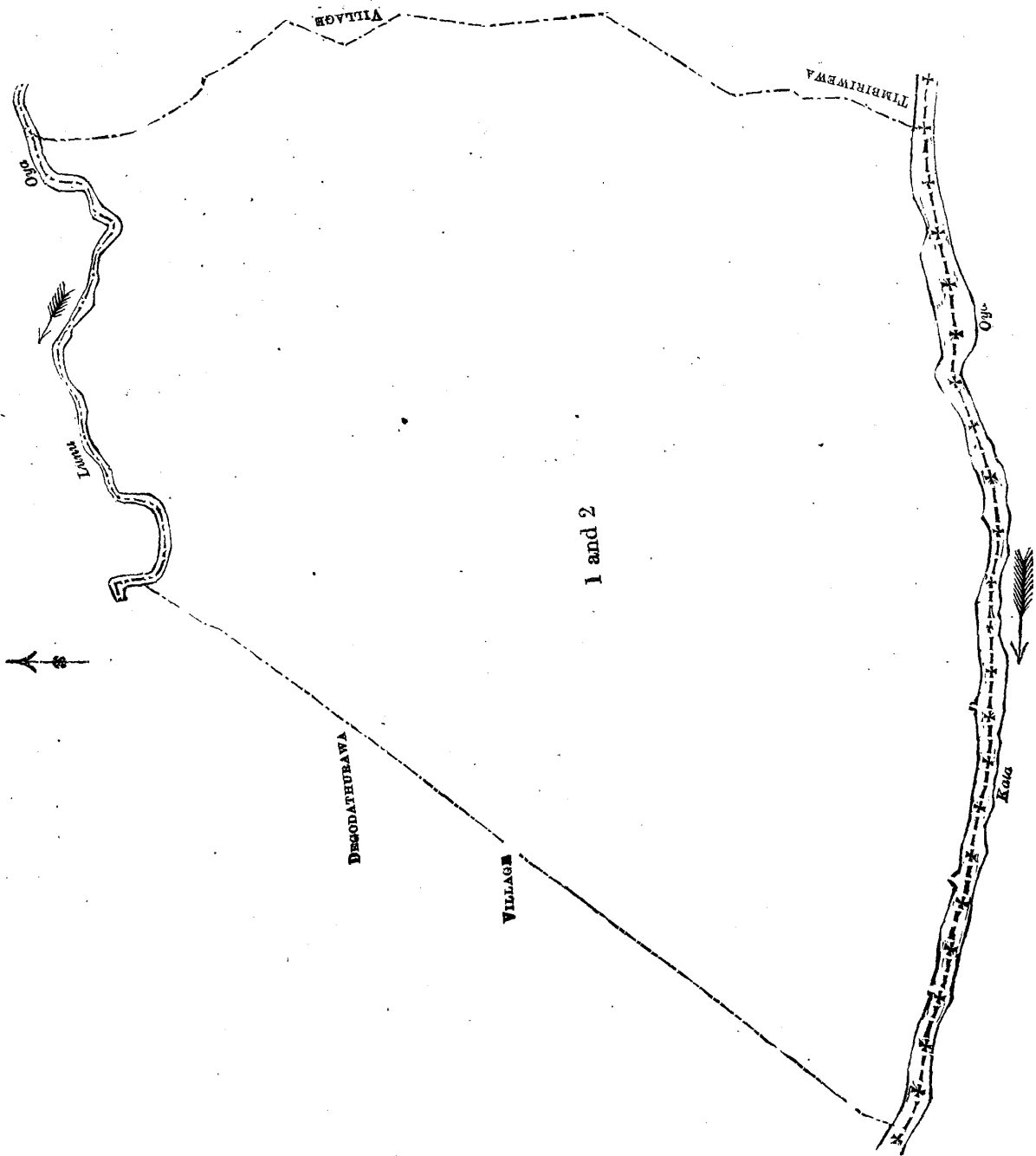
Lot.	Name of Land.	Extent.		
		A.	R.	P.
1	Randenigamawewa	1	3	33
2	Randenigamamukalana	853	2	27
		855	2	20

and bounded as follows: on the north by the Lunu-oya; on the east by the village limit of Timbiriwewa; on the south by the Kala-oya; on the west by the village limit of Degodaturawa.

The 16th day of August, 1906.

W. E. WAIT,
Special Officer.

[For Tracing see page 948.]



Scale of 16 Chains to an Inch.

Situation : Randenigama village in Kelegam tulana of Eppawala korale.
Preliminary plan 429.

Lot.	Name of Land.	Extent.	
		A.	R. P.
1	Randenigamawewa	1	3 33
2	Randenigamamukalana	853	2 27
		855	2 20

Sheets F¹³₁₈₋₂₆ and F¹³₁₉₋₂₇

Surveyor-General's Office,
Colombo, April 6, 1906.
Anuradhapura S. O. 316

J. B. M. RIDOUT,
for Surveyor-General.

Order under Section 2 of "The Waste Lands Ordinances of 1897, 1899, 1900, and 1903," declaring Land to be Crown Property.

In the matter of the land commonly called or known as Kudagamakatuwa, situate in the village of Kudagama in the Pahalawewu tulana of the Konde korale of the Nuwaragampalata, in the North-Central Province, and of "The Waste Lands Ordinances of 1897, 1899, 1900, and 1903."

THE notice required by section 1 of "The Waste Lands Ordinances of 1897, 1899, 1900, and 1903," having been duly published in manner prescribed by that section in respect of the above-named land (*vide* Notice No. 2,466), and no claim having been made to the said land or to any interest therein within the period of three months from the date specified in the said notice, I, Walter Ernest Wait, Special Officer appointed under section 28 of the said Ordinances, and by virtue of the powers vested in me in that behalf by section 2 of the said Ordinances, do hereby on this 27th day of August, 1906, order and declare that the said land, as more fully described herein below, situate in the village of Kudagama in the Pahalawewu tulana of the Konde korale of the Nuwaragampalata, in the North-Central Province, and shown as lot 1 in preliminary plan No. 452 and in the annexed certified tracing therefrom, and containing in extent 179 acres 1 rood and 1 perch, is the property of the Crown.

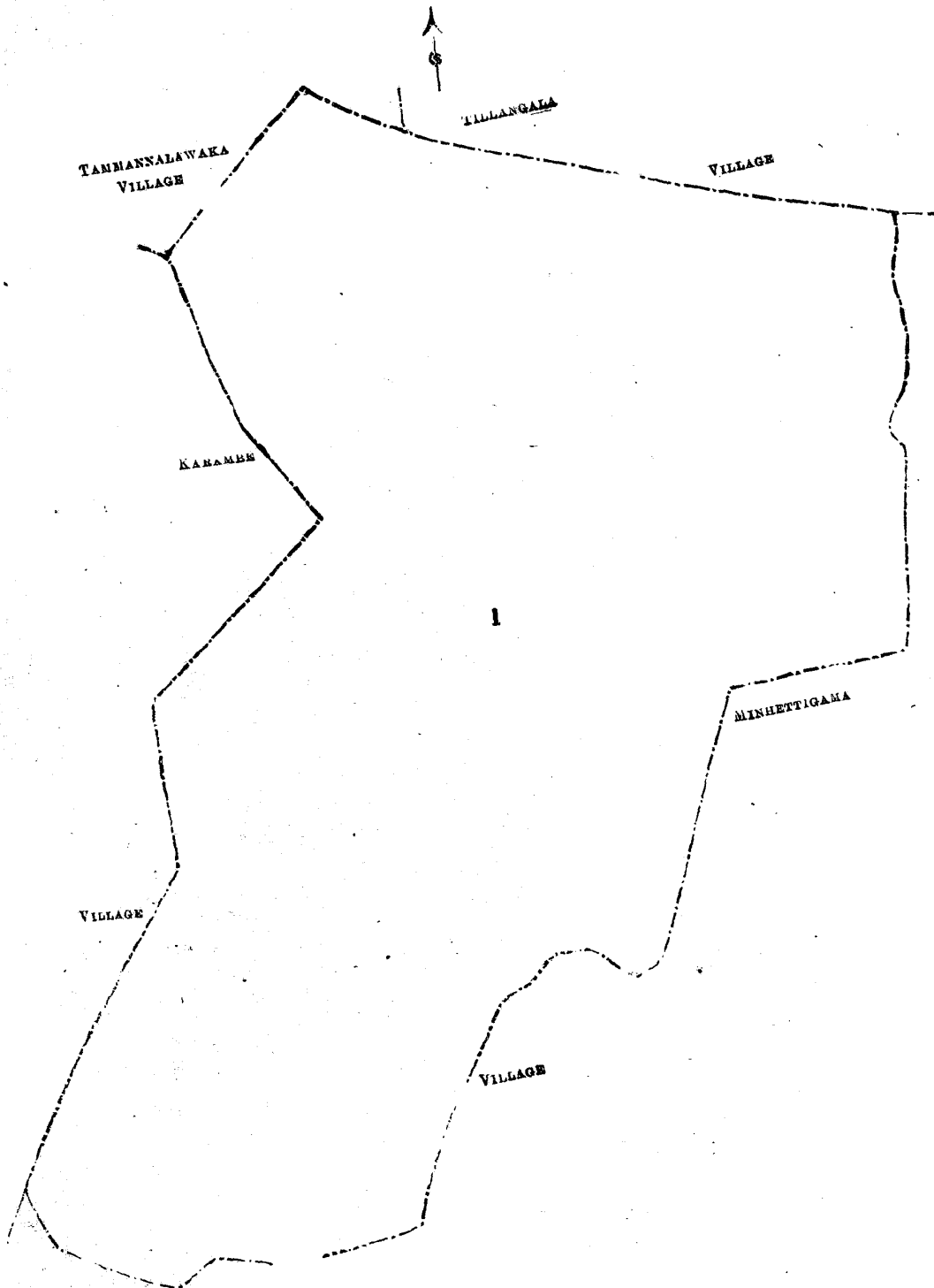
Description of the Land referred to.

The land commonly called or known as Kudagamakatuwa, situated in the village of Kudagama in the Pahalawewu tulana of the Konde korale of the Nuwaragampalata, in the North-Central Province, containing in extent 179 acres 1 rood and 1 perch, shown as lot 1 in preliminary plan 452 and in the annexed certified tracing therefrom, and bounded as follows: on the north by the village limit of Tammannalawaka, the village limit of Tillangala; on the east and south by the village limit of Minhettigama; on the west by the village limit of Karambe.

The 27th day of August, 1906.

W. E. WAIT,
Special Officer.

[For Tracing see page 950.]



Scale 1/8 Chains to an Inch.

Situation : Kudagama village in Pahalawewu tulana of Kende korale.
Preliminary plan 452.

Lot.	Name of Land.	Extent A. R. P.
1	Kudagamakatuwa Sheets C 19—27 and C 24 24 35—43	179 1 1

Surveyor-General's Office,
Colombo, April 23, 1906.
Anuradhapura S. O. 317

R. S. TEMPLETON,
for Surveyor-General.

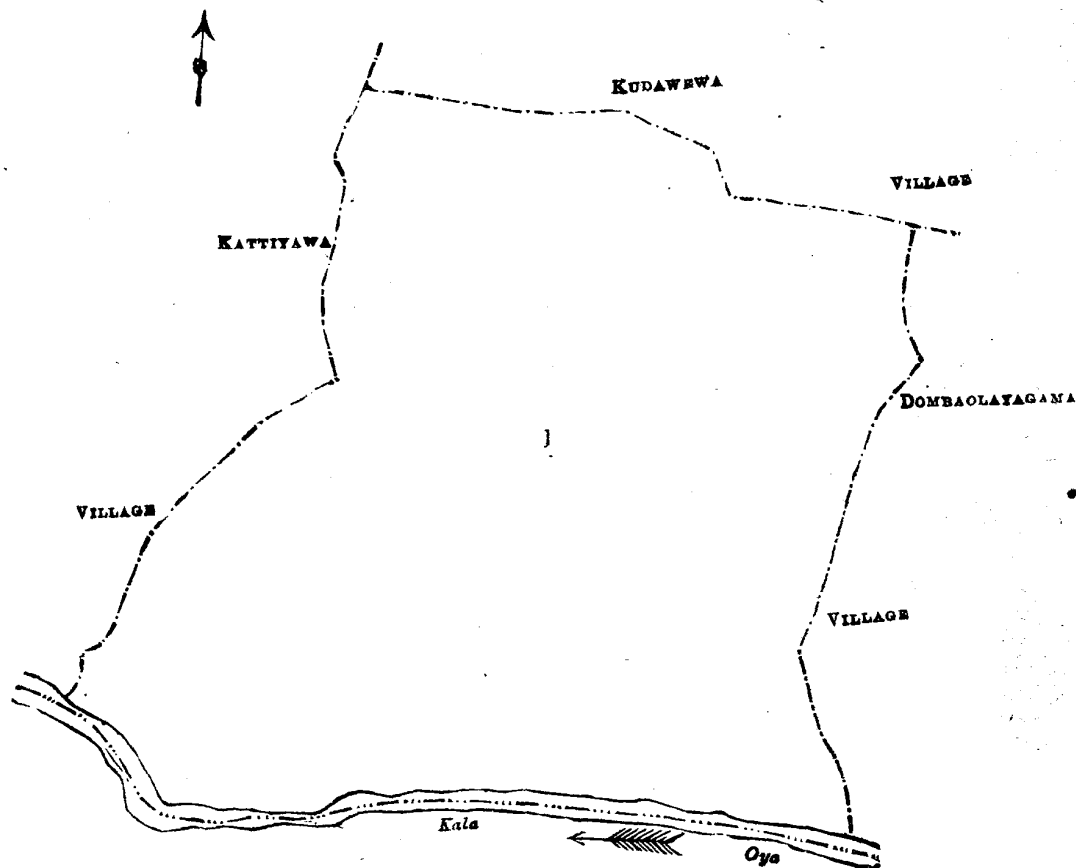
Order under Section 2 of "The Waste Lands Ordinances of 1897, 1899, 1900, and 1903," declaring Land to be Crown Property.

In the matter of the land commonly called or known as Gallewamukalana, situate in the village of Gallewa in the Nambade tulana of the Eppawala korale of the Nuwaragampalata, in the North-Central Province, and of "The Waste Lands Ordinances of 1897, 1899, 1900, and 1903."

THE notice required by section 1 of "The Waste Lands Ordinances of 1897, 1899, 1900, and 1903," having been duly published in manner prescribed by that section in respect of the above-named land (*vide* Notice No. 2,462), and no claim having been made to the said land or to any interest therein within the period of three months from the date specified in the said notice, I, Walter Ernest Wait, Special Officer appointed under section 28 of the said Ordinances, under and by virtue of the powers vested in me in that behalf by section 2 of the said Ordinances, do hereby on this 27th day of August, 1906, order and declare that the said land, as more fully described herein below, situate in the village of Gallewa in the Nambade tulana of the Eppawala korale of the Nuwaragampalata, in the North-Central Province, and shown as lot 1 in preliminary plan No. 444 and in the annexed certified tracing therefrom, and containing in extent 341 acres 2 roods and 26 perches, is the property of the Crown.

Description of the Land referred to.

The land commonly called or known as Gallewamukalana, situated in the village of Gallewa in the Nambade tulana of the Eppawala korale of the Nuwaragampalata, in the North-Central Province, containing in extent 341 acres 2 roods and 26 perches, shown as lot 1 in preliminary plan No. 444 and in the annexed



Scale of 16 Chains to an Inch.

Situation : Gallewa village in Nambade tulana of Eppawala korale.
Preliminary plan 444.

Lot.	Name of Land	Extent.	
		A.	R. P.
1	Gallewamukalana	341	2 26

Sheets F 14 52—60, F 14 53—61, F 19 4—12, & F 19 5—13

Surveyor-General's Office,
Colombo, April 21, 1906.

R. S. TEMPLETON,
for Surveyor-General.

certified tracing therefrom, and bounded as follows : on the north by the village limit of Kudawewa; on the east by the village limit of Dombaolayagama ; on the south by the Kala-oya ; on the west by the village limit of Kattiyawa.

The 27th day of August, 1906.
Anuradhapura S. O. 318

W. E. WAIT,
Special Officer.

**Order under Section 2 of "The Waste Lands Ordinances of 1897, 1899, 1900, and 1903,"
declaring Lands to be Crown Property.**

In the matter of the lands commonly called or known as Rambawewa and Rambawewamukalana, situate in the village of Rambawewa in the Kelegam tulana of the Eppawala korale of the Nuwaragampalata, in the North-Central Province, and of "The Waste Lands Ordinances of 1897, 1899, 1900, and 1903."

THE notice required by section 1 of "The Waste Lands Ordinances of 1897, 1899, 1900, and 1903," having been duly published in manner prescribed by that section in respect of the above-named lands (*vide* Notice No. 2,438), and no claim having been made to the said lands or to any interest therein within the period of three months from the date specified in the said notice, I, Walter Ernest Wait, Special Officer appointed under section 28 of the said Ordinances, under and by virtue of the powers vested in me in that behalf by section 2 of the said Ordinances, do hereby on this 16th day of August, 1906, order and declare that the said lands, as more fully described herein below, situate in the village of Rambawewa in the Kelegam tulana of the Eppawala korale of the Nuwaragampalata, in the North-Central Province, and shown as lots 1 and 2 in preliminary plan No. 430 and in the annexed certified tracing therefrom, and containing in extent 131 acres and 15 perches, are the property of the Crown.

Description of the Lands referred to.

The following lots situated in the village of Rambawewa in the Kelegam tulana of the Eppawala korale of the Nuwaragampalata, in the North-Central Province, as described in the annexed certified tracing :—

Preliminary plan 430.

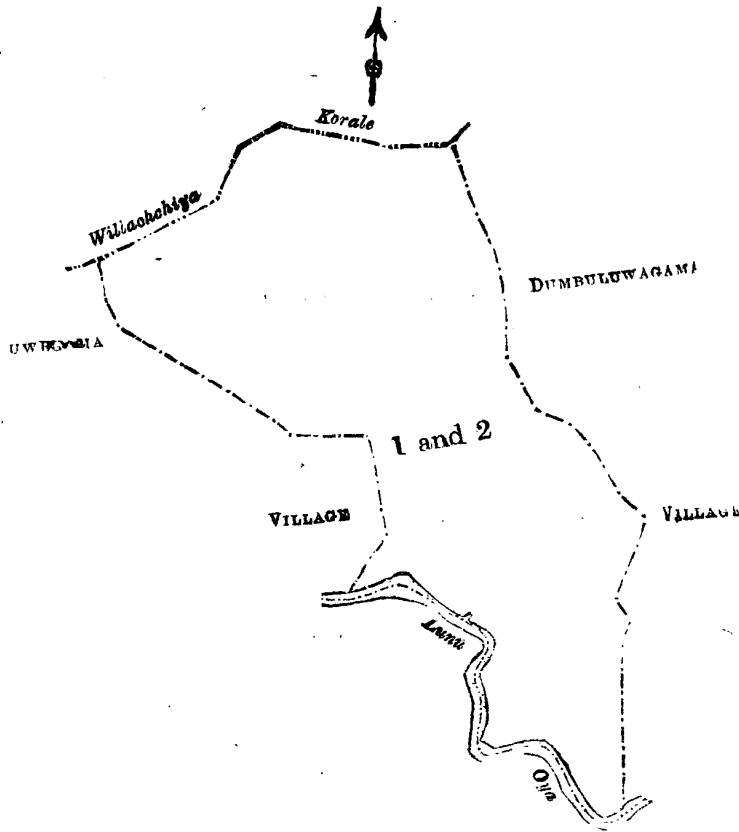
Lot.	Name of Land.	Extent.	
		A.	R. P.
1	Rambawewa	2	0 15
2	Rambawewamukalana	129	0 0
		131	0 15

and bounded as follows : on the north by the boundary of the Willachchiya korale ; on the east by the village limit of Dumbuluwagama ; on the south by the Lunu-oya ; on the west by the Lunu-oya, the village limit of Lunuwagama.

The 16th day of August, 1906.

W. E. WAIT,
Special Officer.

[For Tracing see page 953.]



[Scale of 16 Chains to an Inch.]

Situation : Rambawewa village in Kelegam tulana of Eppawala korale.

Preliminary plan 430.

Lot.	Name of Land.			Extent.		
				A.	R.	P.
1	Rambawewa	2	0	15
2	Rambawewamukalana	129	0	0
				131	0	15

Surveyor-General's Office,
Colombo, April 10, 1906.

Sheet F 13
19—27

J. B. M. RIDOUT,
for Surveyor-General.

Anuradhapura S. O. 319

**Order under Section 2 of "The Waste Lands Ordinances of 1897, 1899, 1900, and 1903,"
declaring Lands to be Crown Property.**

In the matter of the lands commonly called or known as Oyabodamukalana, Purana Yoda-ela, situate in the village of Mahatimbirikalla in the Kelegam tulana of the Eppawala korale of the Nuwaragampalata, in the North-Central Province, and of "The Waste Lands Ordinances of 1897, 1899, 1900, and 1903."

THE notice required by section 1 of "The Waste Lands Ordinances of 1897, 1899, 1900, and 1903," having been duly published in manner prescribed by that section in respect of the above-named lands (*vide* Notice No. 2,430), and no claim having been made to the said lands or to any interest therein within the period of three months from the date specified in the said notice, I, Walter Ernest Wait, Special Officer appointed under section 28 of the said Ordinances, under and by virtue of the powers vested in me in that behalf by section 2 of the said Ordinances, do hereby on this 16th day of August, 1906, order and declare that the said lands, as more fully described herein below, situate in the village of Mahatimbirikalla in the Kelegam tulana of the Eppawala korale of the Nuwaragampalata, in the North-Central Province, and shown as lots 1 and 2 in preliminary plan No. 441 and in the annexed certified tracing therefrom, and containing in extent 675 acres 1 rood and 20 perches, are the property of the Crown.

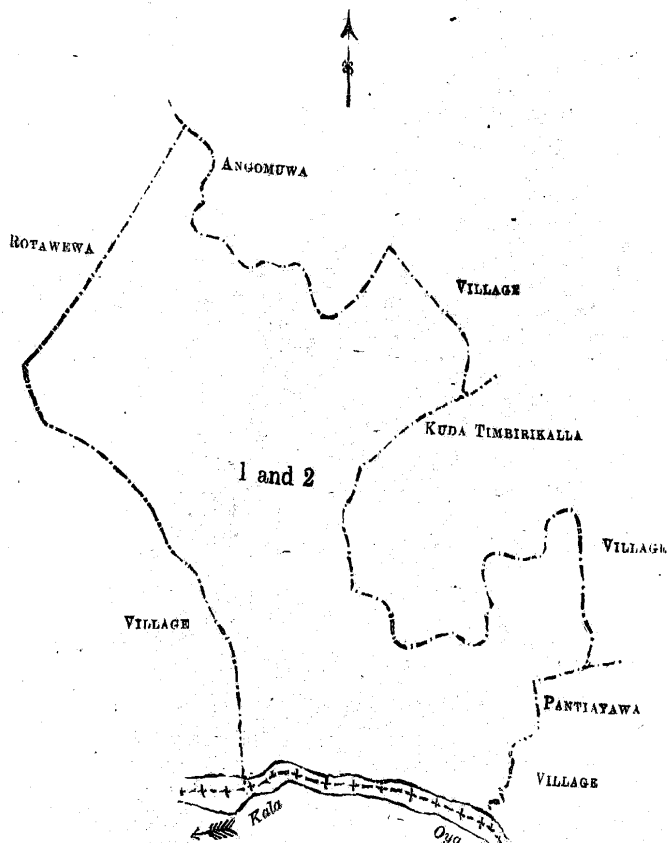
Description of the Lands referred to.

The following lots situated in the village of Mahatimbirikalla in the Kelegam tulana of the Eppawala korale of the Nuwaragampalata, in the North-Central Province, as described in the annexed certified tracing :-

Preliminary plan 441.

Lot.	Name of Land.	Extent.	
		A.	R. P.
1	Oyabodamukalana	654	0 0
2	Purana Yoda-ela	21	1 20
		675	1 20

and bounded as follows : on the north by the village limit of Angomuwa ; on the east by the village limit of



Scale of 32 Chains to an Inch.

Situation : Mahatimbirikalla village in Kelegam tulana of Eppawala korale.

Preliminary plan 441.

Lot.	Name of Land.	Extent.	
		A.	R. P.
1	Oyabodamukalana	654	0 0
2	Purana Yoda-ela	21	1 20
		675	1 20

Sheets F 13 20-23, F 13 21-29, F 13 36-44, & F 13 37-45

Surveyor-General's Office,
Colombo, April 18, 1906.

J. B. M. RIDOUT,
for Surveyor-General.

Angomuwa, the village limit of Kuda timbrikalla, the village limit of Pantiyawa ; on the south by the Kala-
oya ; on the west by the village limit of Rotawewa.

W. E. WATT,
Special Officer.

The 16th day of August, 1906.
Anuradhapura S. O. 320

**Order under Section 2 of "The Waste Lands Ordinances of 1897, 1899, 1900, and 1903,"
declaring Lands to be Crown Property.**

In the matter of the lands commonly called or known as Wambotugamawewa and Wambotugamamukalana, situate in the village of Wambotugama in the Kelegam tulana of the Eppawala korale of the Nuwaragampalata, in the North-Central Province, and of "The Waste Lands Ordinances of 1897, 1899, 1900, and 1903."

THE notice required by section 1 of "The Waste Lands Ordinances of 1897, 1899, 1900, and 1903," having been duly published in manner prescribed by that section in respect of the above-named lands (*vide* Notice No. 2,446), and no claim having been made to the said lands or to any interest therein within the period of three months from the date specified in the said notice, I, Walter Ernest Wait, Special Officer appointed under section 28 of the said Ordinances, under and by virtue of the powers vested in me in that behalf by section 2 of the said Ordinances, do hereby on this 16th day of August, 1906, order and declare that the said lands, as more fully described herein below, situate in the village of Wambotugama in the Kelegam tulana of the Eppawala korale of the Nuwaragampalata, in the North-Central Province, and shown as lots 1 and 2 in preliminary plan No. 438 and in the annexed certified tracing therefrom, and containing in extent 324 acres and 7 perches, are the property of the Crown.

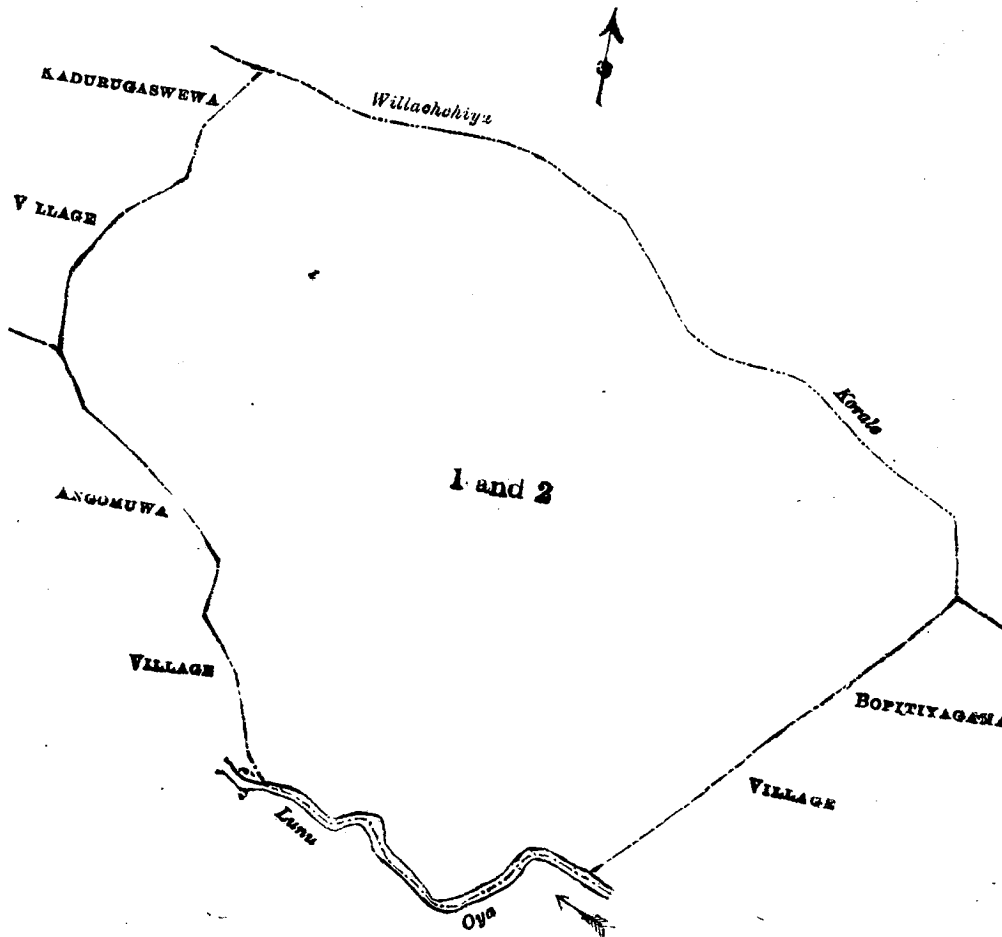
Description of the Lands referred to.

The following lots situated in the village of Wambotugama in the Kelegam tulana of the Eppawala korale of the Nuwaragampalata, in the North-Central Province, as described in the annexed certified tracing:—

Preliminary plan 438.

Lot.	Name of Land.	Extent.		
		A.	R.	P.
1	Wambotugamawewa	5	1	27
2	Wambotugamamukalana	318	2	20
		324	0	7

and bounded as follows : on the north by the boundary of the Willachchiya korale ; on the east by the village



Scale of 16 Chains to an Inch.

Situation: Wambotugama village in Kelegam tulana of Eppawala korale.

Preliminary plan 438.

Lot.	Name of Land.	Extent.	
		A.	R. P.
1 ..	Wambotugamawewa ..	5	1 27
2 ..	Wambotugamamukalana ..	318	2 20
		324	0 7

Sheets F 13
21—29

Surveyor-General's Office,
Colombo, April 10, 1906.

J. B. M. RIDOUT,
for Surveyor-General.

limit of Bopitiyagama; on the south by the Lunu-oya, the village limit of Angomuwa; on the west by the village limit of Kadurugaswewa.

W. E. WAIT,
Special Officer.

The 16th day of August, 1906.

Anuradhapura S. O. 321

Order under Section 2 of "The Waste Lands Ordinances of 1897, 1899, 1900, and 1903," declaring Lands to be Crown Property.

In the matter of the lands commonly called or known as Angomuwamukalana, Angomuwaviharagala, Sarakugala, Maiyamagawawala, and Paluyoda-ela, situate in the village of Angomuwa in the Kelegam tulana of the Eppawala korale of the Nuwaragampalata, in the North-Central Province, and of "The Waste Lands Ordinances of 1897, 1899, 1900, and 1903."

THE notice required by section 1 of "The Waste Lands Ordinances of 1897, 1899, 1900, and 1903," having been duly published in manner prescribed by that section in respect of the above-named lands (*vide* Notice No. 2,447), and no claim having been made to the said lands or to any interest therein within the period of three months from the date specified in the said notice, I, Walter Ernest Wait, Special Officer appointed under section 28 of the said Ordinances, under and by virtue of the powers vested in me in that behalf by section 2 of the said Ordinances, do hereby on this 16th day of August, 1906, order and declare that the said lands, as more fully described herein below, situate in the village of Angomuwa, in the Kelegam tulana of the Eppawala korale of the Nuwaragampalata, in the North-Central Province, and shown as lots 1, 2, 3, 4, and 5 in preliminary plan No. 439 and in the annexed certified tracing therefrom, and containing in extent 2,580 acres and 25 perches, are the property of the Crown.

Description of the Lands referred to

The following lots situated in the village of Angomuwa in the Kelegam tulana of the Eppawala korale of the Nuwaragampalata, in the North-Central Province, as described in the annexed certified tracing:—

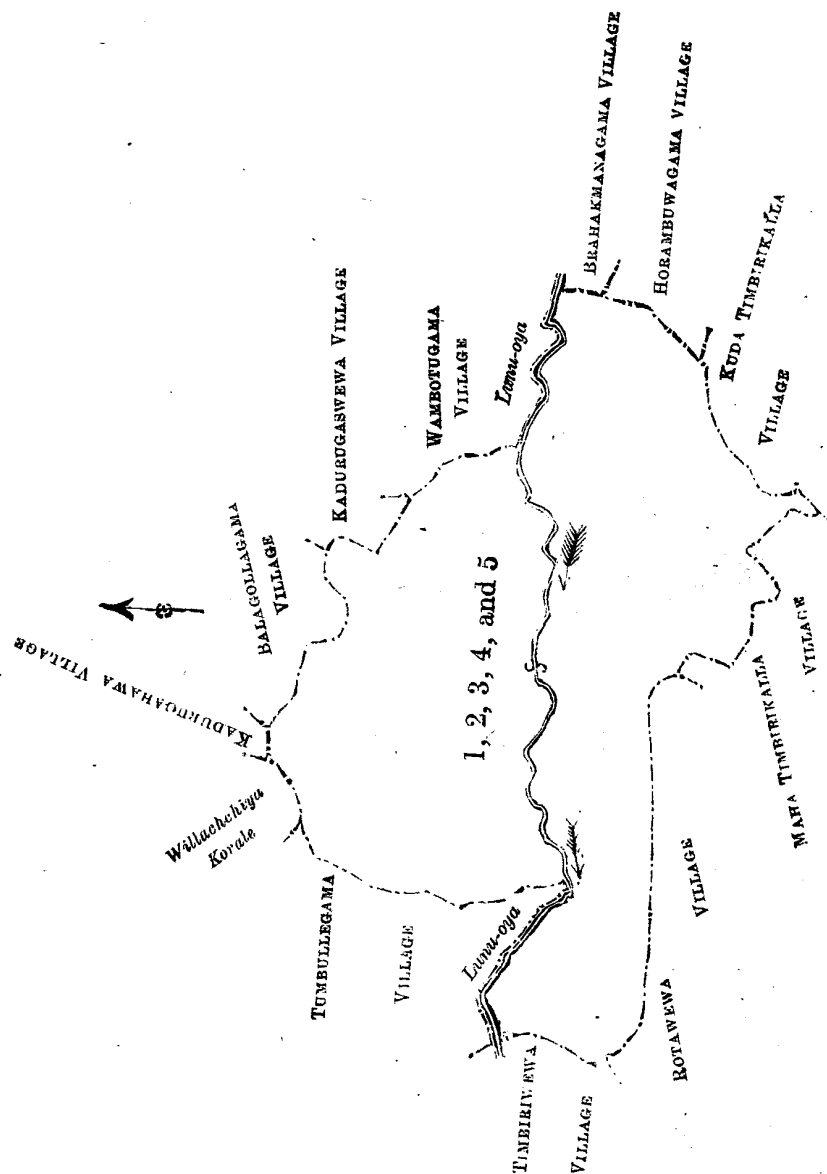
Preliminary plan 439.

Lot.	Name of Land.	Extent.	
		A.	R. P.
1 ..	Angomuwamukalana ..	2,565	1 0
2 ..	Angomuwaviharagala ..	4	0 5
3 ..	Sarakugala ..	6	3 20
4 ..	Maiyamagawawala ..	0	0 15
5 ..	Paluyoda-ela ..	3	3 25
		2,580	0 25

and bounded as follows: on the north by the village limit of Tumbullegama, the boundary of the Willachchiya korale, the village limit of Kadurugahawa, the village limit of Balagollagama, the village limit of Kadurugaswewa, the village limit of Wambotugama, the Lunu-oya; on the east by the village limit of Brahakmanagama, the village limit of Horambuwigama, the village limit of Kudatimbirikella; on the south by the village limit of Kudatimbirikalla, the village limit of Mahatimbirikalla, the village limit of Rotawewa; on the west by the village limit of Timbiriwewa, the Lunu-oya, the village limit of Tumbullegama.

August 16, 1906.

W. E. WAIT,
Special Officer.



Scale of of 64 Chains to an Inch.

Situation : Angomuwa village in Kelegam tulana of Eppawala korale.

Preliminary plan 439.

Lot.	Name of Land.	Extent.		
		A.	R.	P.
1 ..	Angomuwamukelena	2,565	1	0
2 ..	Angomuwaviharagala	4	0	5
3 ..	Sarakugala	6	3	20
4 ..	Maiyamagawawala	0	0	15
5 ..	Paluyoda-ela	3	3	25
		2,580	0	25

Sheets F 13 19-27, F 13 20-28, F 13 21-29, and F 13 37-45

Surveyor-General's Office,
Colombo, April 10, 1906.

Anuradhapura S. O. 322

J. B. M. RIDOUR,
for Surveyor-General.

**Order under Section 2 of "The Waste Lands Ordinances of 1897, 1899, 1900, and 1903,"
declaring Lands to be Crown Property.**

In the matter of the lands commonly called or known as Kadurugaswewa and Kadurugaswewamukalana, situate in the village of Kadurugaswewa in the Kelegam tulana of the Eppawala korale of the Nuwaragampalata, in the North-Central Province, and of "The Waste Lands Ordinances of 1897, 1899, 1900, and 1903."

THE notice required by section 1 of "The Waste Lands Ordinances of 1897, 1899, 1900, and 1903," having been duly published in manner prescribed by that section in respect of the above-named lands (*vide* Notice No. 2,445), and no claim having been made to the said lands or to any interest therein within the period of three months from the date specified in the said notice, I, Walter Ernest Wait, Special Officer appointed under section 28 of the said Ordinances, under and by virtue of the powers vested in me in that behalf by section 2 of the said Ordinances, do hereby on this 16th day of August, 1906, order and declare that the said lands, as more fully described herein below, situate in the village of Kadurugaswewa in the Kelegam tulana of the Eppawala korale of the Nuwaragampalata, in the North-Central Province, and shown as lots 1 and 2 in preliminary plan No. 437 and in the annexed certified tracing therefrom, and containing in extent 83 acres 3 roods and 7 perches, are the property of the Crown.

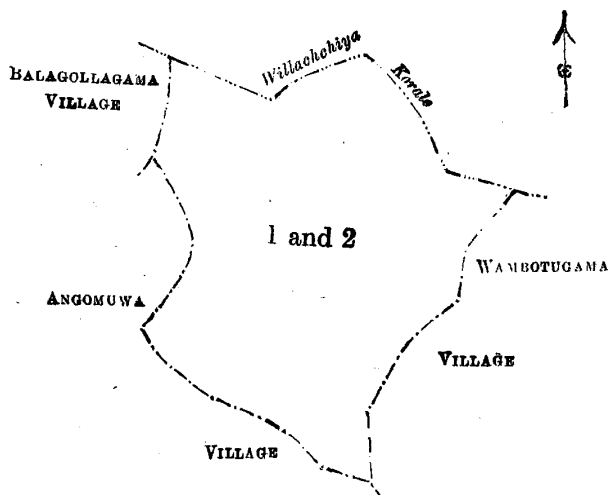
Description of the Lands referred to.

The following lots situated in the village of Kadurugaswewa in the Kelegam tulana of the Eppawala korale of the Nuwaragampalata, in the North-Central Province, as described in the annexed certified tracing:—

Preliminary plan 437.

Lot.	Name of Land.	Extent.		
		A.	R.	P.
1	Kadurugaswewa	1	0	20
2	Kadurugaswewamukalana	82	2	27
		83	3	7

and bounded as follows: on the north by the boundary of the Willachchiya korale; on the east by the village



Scale of 16 Chains to an Inch.

Situation: Kadurugaswewa village in Kelegam tulana of Eppawala korale.

Preliminary plan 437.

Lot.	Name of Land.	Extent.		
		A.	R.	P.
1	Kadurugaswewa	1	0	20
2	Kadurugaswewamukalana	82	2	27
		83	3	7

Surveyor-General's Office,
Colombo, April 10, 1906.

Sheet F 13
21-29

J. B. M. RIDOUT,
for Surveyor-General.

limit of Wambotugama; on the south by the village limit of Angomuwa; on the west by the village limit of Angomuwa, the village limit of Balagollagama.

The 16th day of August, 1906
Anuradhapura S. O. 323

W. E. WAIT,
Special Officer.

Order under Section 2 of "The Waste Lands Ordinances of 1897, 1899, 1900, and 1903,"
declaring Lands to be Crown Property.

In the matter of the lands commonly called or known as Diulagamawewa and Diulagamakele, situate in the village of Diulagama in the Kelegam tulana of the Eppawala korale of the Nuwaragampalata, in the North-Central Province, and of "The Waste Lands Ordinances of 1897, 1899, 1900, and 1903."

THE notice required by section 1 of "The Waste Lands Ordinances of 1897, 1899, 1900, and 1903," having been duly published in manner prescribed by that section in respect of the above-named lands (*vide* Notice No. 2,432), and no claim having been made to the said lands or to any interest therein within the period of three months from the date specified in the said notice, I, Walter Ernest Wait, Special Officer appointed under section 28 of the said Ordinances, under and by virtue of the powers vested in me in that behalf by section 2 of the said Ordinances, do hereby on this 16th day of August, 1906, order and declare that the said land; as more fully described herein below, situate in the village of Diulagama in the Kelegam tulana of the Eppawala korale of the Nuwaragampalata, in the North-Central Province, and shown as lots 1 and 2 in preliminary plan No. 424 and in the annexed certified tracing therefrom, and containing in extent 96 acres 1 rood and 33 perches, are the property of the Crown.

Description of the Lands referred to.

The following lots situated in the village of Diulagama in the Kelegam tulana of the Eppawala korale of the Nuwaragampalata, in the North-Central Province, as described in the annexed certified tracing:—

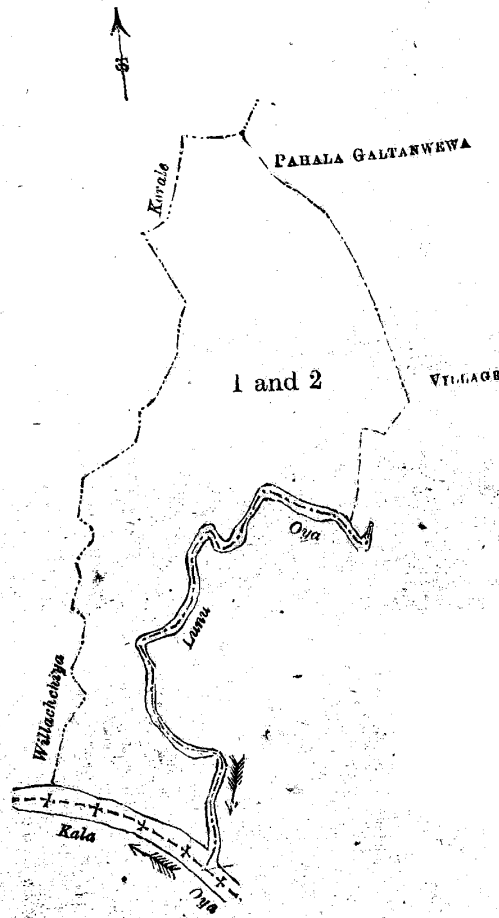
Lot.	Name of Land.	Extent.		
		A.	R.	P.
1	Diulagamawewa	2	0	27
2	Diulagamakele	94	1	6
		96	1	33

and bounded as follows: on the north by the boundary of the Willachchiya korale; on the east by the village limit of Pahala Galtanwewa; on the south by the Lunu-oya, the Kala-oya; on the west by the boundary of the Willachchiya korale.

The 16th day of August, 1906.

W. E. WAIT,
Special Officer.

[For Tracing see page 960.]



Scale of 16 Chains to an Inch.

Situation: Diulagama village in Kolegam tulana of Eppawala korale.

Preliminary plan 424.

Lot.	Name of Land.	Extent.		
		A.	R.	P.
1	Diulagamawewa	2	0	27
2	Diulagamakele	94	1	6
		96	1	33

Surveyor-General's Office,
Colombo, April 6, 1906.
Anuradhapura S. O. 324

Sheet F 13
18-26

J. B. M. RIDOUT,
*for Surveyor-General.

Order under Section 2 of "The Waste Lands Ordinances of 1897, 1899, 1900, and 1903," declaring Lands to be Crown Property.

In the matter of the lands commonly called or known as Dambuwewamukalana, Dambuwewawelkattuwa (P.P. 2,772/8,724), Dambuwewawelkattuwa (P.P. 2,772/8,725), Dambuwewahenyaya, situate in the village of Dambuwewa in the Pahalawewu tulana of the Kende korale of the Nuwaragampalata, in the North-Central Province, and of "The Waste Lands Ordinances of 1897, 1899, 1900, and 1903."

THE notice required by section 1 of "The Waste Lands Ordinances of 1897, 1899, 1900, and 1903," having been duly published in manner prescribed by that section in respect of the above-named lands (*vide* Notice No. 2,459), and no claim having been made to the said lands or to any interest therein within the period of three months from the date specified in the said notice, I, Walter Ernest Wait, Special Officer appointed under section 28 of the said Ordinances, under and by virtue of the powers vested in me in that behalf by section 2 of the said Ordinances, do hereby on this 27th day of August, 1906, order and declare that the said lands, as more fully described herein below, situate in the village of Dambuwewa in the Pahalawewu tulana of the Kende korale of the Nuwaragampalata, in the North-Central Province, and shown as lots 1, 2, 2a, 3, and 4 in preliminary plan No. 459 and in the annexed certified tracing therefrom, and containing in extent 239 acres, are the property of the Crown.

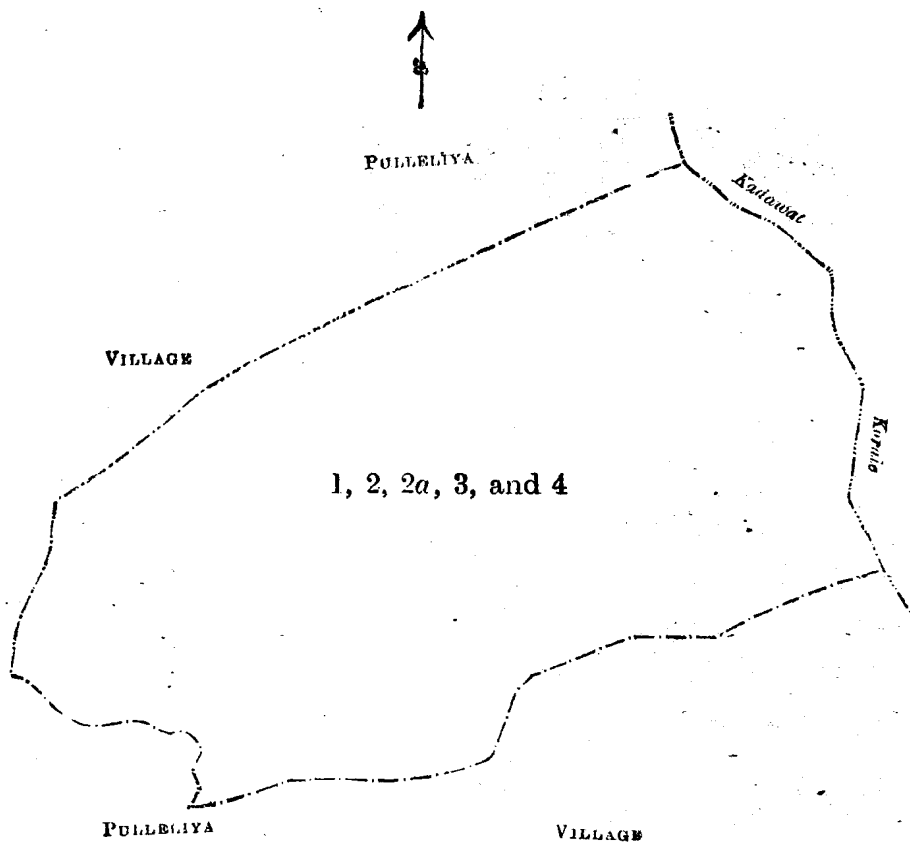
Description of the Lands referred to.

The following lots situated in the village of Dambuwewa in the Pahalawewu tulana of the Kende korale of the Nuwaragampalata, in the North-Central Province, as described in the annexed certified tracing:—

Preliminary plan 459.

Lot..	Name of Land.	Extent.		
		A.	R.	P.
1 ..	Dambuwegamukalana ..	131	0	6
2 ..	Dambuwegawelkatuwa (P.P. 2,772/8,724) ..	9	2	38
2a ..	Do. (P. P. 2,772/8,725) ..	0	3	10
3 ..	Dambuwegamukalana ..	15	3	3
4 ..	Dambuwegahenyaya ..	81	2	23
		239	0	0

and bounded as follows: on the north by the village limit of Pulleliya; on the east by the boundary of the



Scale of 16 Chains to an Inch.

Situation: Dambuwewa village in Pahala Wewutulana of Kende korale.

Preliminary plan 459.

Lot..	Name of Land.	Extent.		
		A.	R.	P.
1 ..	Dambuwegamukalana ..	131	0	6
2 ..	Dambuwegawelkatuwa (P.P. 2,772/8,724) ..	9	2	38
2a ..	Do. (P. P. 2,772/8,725) ..	0	3	10
3 ..	Dambuwegamukalana ..	15	3	3
4 ..	Dambuwegahenyaya ..	81	2	23
		239	0	0

Sheet C ²⁴
21—29

Surveyor-General's Office,
Colombo, April 23, 1906.

R. S. TEMPLETON,
for Surveyor-General.

Kadawat korale; on the south and west by the village limit of Pulleliya.

The 27th day of August, 1906.
Anuradhapura S. O. 325

W. E. WAIT,
Special Officer.

**Order under Section 2 of "The Waste Lands Ordinances of 1897, 1899, 1900, and 1903," declaring
Lands to be Crown Property.**

In the matter of the lands commonly called or known as Kudawewahenyaya and Kudawewamukalana, situate in the village of Kudawewa in the Pahalawewu tulana of the Kende korale of the Nuwaragampalata, in the North-Central Province, and of "The Waste Lands Ordinances of 1897, 1899, 1900, and 1903."

THE notice required by section 1 of "The Waste Lands Ordinances of 1897, 1899, 1900, and 1903," having been duly published in manner prescribed by that section in respect of the above-named lands (*vide* Notice No. 2,458), and no claim having been made to the said lands or to any interest therein within the period of three months from the date specified in the said notice, I, Walter Ernest Wait, Special Officer appointed under section 28 of the said Ordinances, under and by virtue of the powers vested in me in that behalf by section 2 of the said Ordinances, do hereby on this 27th day of August, 1906, order and declare that the said lands, as more fully described herein below, situate in the village of Kudawewa in the Pahalawewu tulana of the Kende korale of the Nuwaragampalata, in the North-Central Province, and shown as lots 1, 2, and 3 in preliminary plan No. 460 and in the annexed certified tracing therefrom, and containing in extent 110 acres 2 roods and 25 perches, are the property of the Crown.

Description of the Lands referred to.

The following lots situated in the village of Kudawewa in the Pahalawewu tulana of the Kende korale of the Nuwaragampalata, in the North-Central Province, as described in the annexed certified tracing:—

Preliminary plan 460.

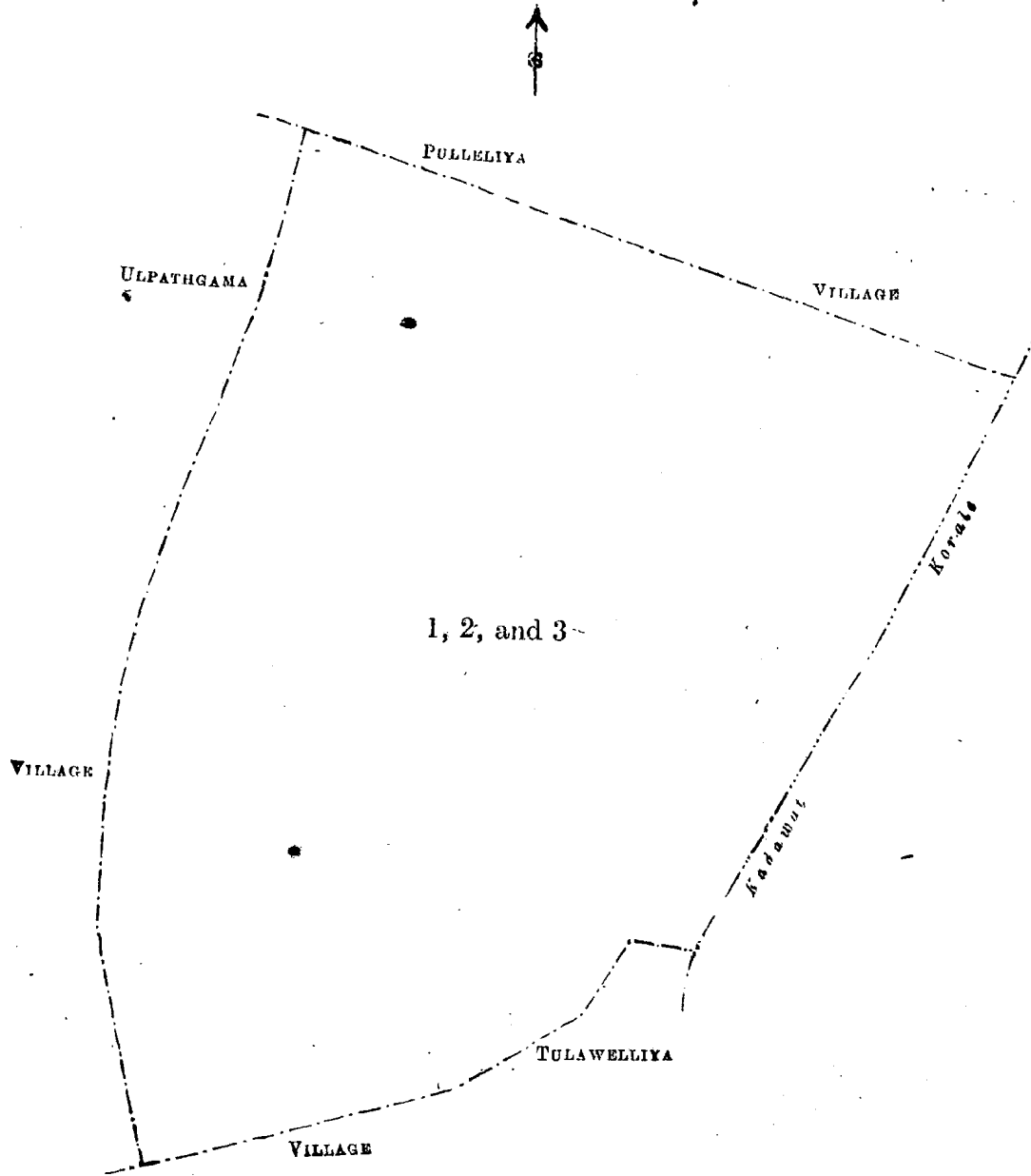
Lot.	Name of Land.	Extent.		
		A.	P.	P.
1	Kudawewahenyaya	67	0	8
2	Kudawewamukalana	35	2	7
3	Do.	8	0	10
		110	2	25

and bounded as follows: on the north by the village limit of Pulleliya; on the east by the boundary of the Kadawat korale; on the south by the village limit of Tulawelliya; on the west by the village limit of Ulpath-gama.

The 27th day of August, 1906.

W. E. WAIT.
Special Officer.

[For Tracing see page 963.]



Scale of 8 Chains to an Inch.

Situation : Kudawewa village in Pahalawewu tulana of Kende korale.

[Preliminary plan 460.

Lot.	Name of Land.	Extent. A. P. P.
1 ..	Kudawewahenyaya ..	67 0 8
2 ..	Kudawewamukalana ..	35 2 7
3 ..	Do. ..	8 0 10
		<hr/>
		110 2 25

Sheets C ²¹₂₁₋₂₉ and C ²⁴₃₇₋₄₅

Surveyor-General's Office,
Colombo, April 23, 1905.
Anuradhapura S. O. 326

R. S. TEMPLETON,
for Surveyor-General.

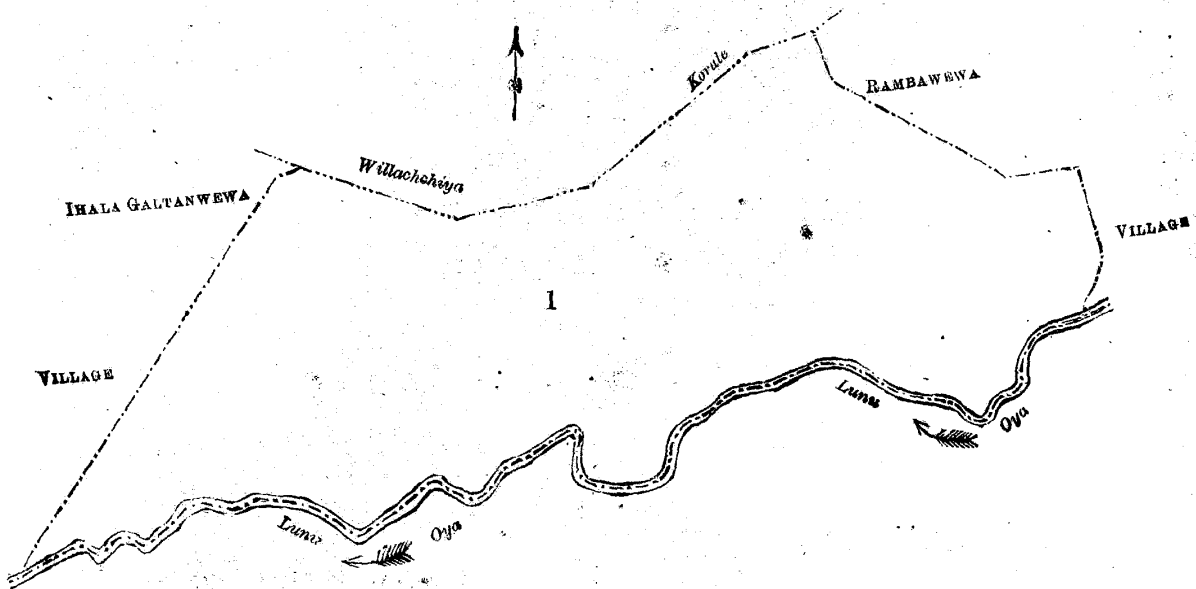
Order under Section 2 of "The Waste Lands Ordinances of 1897, 1899, 1900, and 1903," declaring Land to be Crown Property.

In the matter of the land commonly called or known as Lunuwegamamukalana, situate in the village of Lunuwegama in the Kelegam tulana of the Eppawala korale of the Nuwaragampalata, in the North-Central Province, and of "The Waste Lands Ordinances of 1897, 1899, 1900, and 1903."

THE notice required by section 1 of "The Waste Lands Ordinances of 1897, 1899, 1900, and 1903," having been duly published in manner prescribed by that section in respect of the above-named land (*vide* Notice No. 2,436), and no claim having been made to the said land or to any interest therein within the period of three months from the date specified in the said notice, I, Walter Ernest Wait, Special Officer appointed under section 28 of the said Ordinances, under and by virtue of the powers vested in me in that behalf by section 2 of the said Ordinances, do hereby on this 16th day of August, 1906, order and declare that the said land, as more fully described herein below, situate in the village of Lunuwegama in the Kelegam tulana of the Eppawala korale of the Nuwaragampalata, in the North-Central Province, and shown as lot 1 in preliminary plan No. 428 and in the annexed certified tracing therefrom, and containing in extent 246 acres 3 roods and 20 perches, is the property of the Crown.

Description of the Land referred to.

The land commonly called or known as Lunuwegamamukalana, situated in the village of Lunuwegama in the Kelegam tulana of the Eppawala korale of the Nuwaragampalata, in the North-Central Province, containing in extent 246 acres 3 roods and 20 perches, shown as lot 1 in preliminary plan 428 and in the annexed certified tracing therefrom, and bounded as follows: on the north by the boundary of the Willachchiya korale;



Scale of 16 Chains to an Inch.

Situation: Lunuwegama village in Kelegam tulana of Eppawala korale.

Preliminary plan 428.

Lot.	Name of Land.	Extent. A. R. P.
1	Lunuwegamamukalana	246 3 20
	Sheets F 18-26 and F 19-27	

Surveyor-General's Office,
Colombo, April 6, 1906.

J. B. M. RIDOUT,
for Surveyor-General.

on the east by the village limit of Rambawewa; on the south by the Lunu-oya; on the west by the village limit of Ihala Galtanwewa.

The 16th day of August, 1906.
Anuradhapura S. O. 327

W. E. WAIT,
Special Officer.

Order under Section 2 of "The Waste Lands Ordinances of 1897, 1899, 1900, and 1903," declaring Lands to be Crown Property.

In the matter of the lands commonly called or known as Dombaolayagamamukalana, Dikwewattanduwakele (P. P. 2,593/8,183, and 8,184) Dombaolayagamawewa, situate in the village of Dombaolayagama in the Nambade tulana of the Eppawala korale of the Nuwaragampalata, in the North-Central Province, and of "The Waste Lands Ordinances of 1897, 1899, 1900, and 1903."

THE notice required by section 1 of "The Waste Lands Ordinances of 1897, 1899, 1900, and 1903," having been duly published in manner prescribed by that section in respect of the above-named lands (*vide* Notice No. 2,464), and no claim having been made to the said lands or to any interest therein within the period of three months from the date specified in the said notice, I, Walter Ernest Wait, Special Officer appointed under section 28 of the said Ordinances, under and by virtue of the powers vested in me in that behalf by section 2 of the said Ordinances, do hereby on this 27th day of August, 1906, order and declare that the said lands, as more fully described herein below, situate in the village of Dombaolayagama in the Nambade tulana of the Eppawala korale of the Nuwaragampalata, in the North-Central Province, and shown as lots 1, 1a, 2 in preliminary plan No. 448 and in the annexed certified tracing therefrom, and containing in extent 336 acres 3 roods and 39 perches, are the property of the Crown.

Description of the Lands referred to.

The following lots situated in the village of Dombaolayagama in the Nambade tulana of the Eppawala korale of the Nuwaragampalata, in the North-Central Province, as described in the annexed certified tracing:—
Preliminary plan 448.

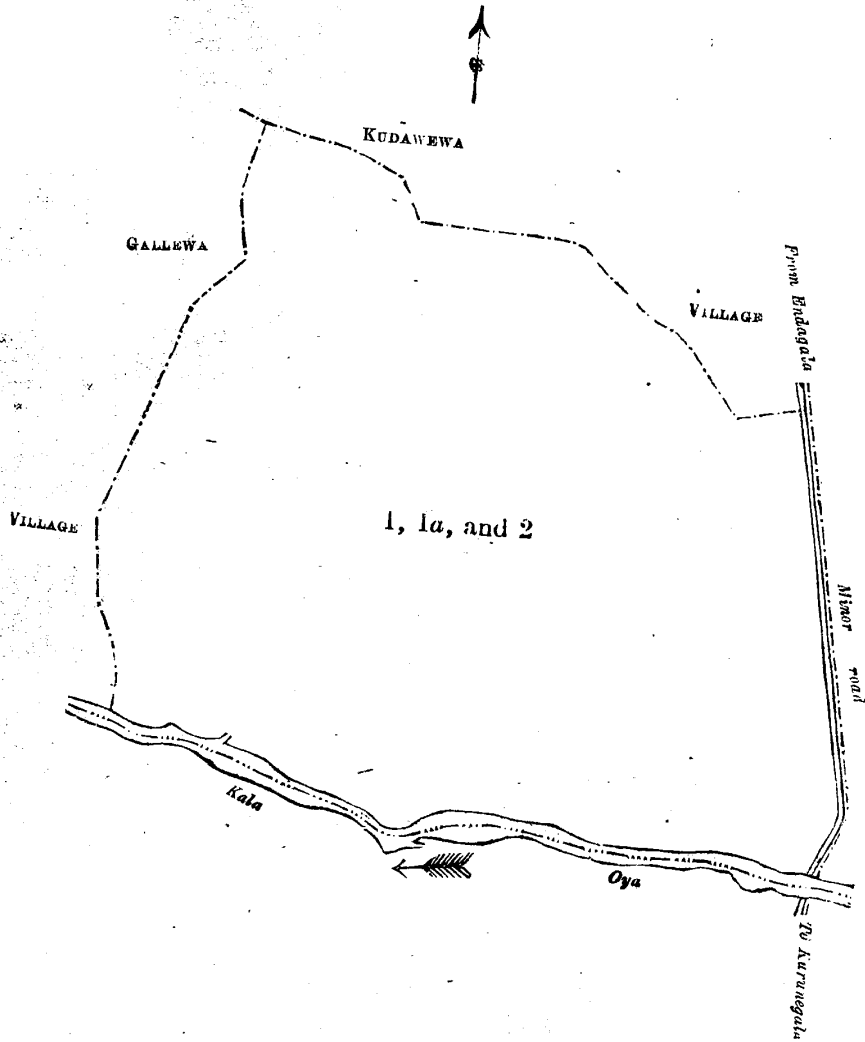
Lot.	Name of Land.	Extent.		
		A.	R.	P.
1 ..	Dombaolayagamamukalana ..	305	3	30
1a ..	Dikwewattanduwakele (P.P. 2,593/8,183 and 8,184)..	29	2	35
2 ..	Dombaolayagamawewa ..	1	1	14
		<hr/>	<hr/>	<hr/>
		336	3	39

and bounded as follows: on the north by the village limit of Kudawewa; on the east by the minor road from Endagala to Kurunegala; on the south by the Kala-oya; on the west by the village limit of Gallewa.

The 27th day of August, 1906.

W. E. WAIT,
Special Officer.

[For Tracing see page 966.]



Scale of 16 Chains to an Inch.

Situation : Dombaolayagama village in Nambade tulana of Eppawala korale.

Preliminary plan 44S.

Lot.	Name of Land.	Extent.	
		A.	R. P.
1	Dombaolayagamamukalana	305	3 30
1a	Dikwewattanduwakele (P.P. 2,593/8,183 and 8,184)	29	2 35
2	Dombaolayagamawewa	1	1 14
		336	3 39

Surveyor-General's Office,
Colombo, April 21, 1906.
Anuradhapura S. O. 328

Sheet F 19
5-13

R. S. TEMPLETON,
for Surveyor-General.

**Order under Section 2 of "The Waste Lands Ordinances of 1897, 1899, 1900, and 1903,"
declaring Lands to be Crown Property.**

In the matter of the lands commonly called or known as Bopitiyagamawewa, Bopitiyagamamukalana, situate in the village of Bopitiyagama in the Kelegam tulana of the Eppawala korale of the Nuwaragampalata, in the North-Central Province, and of "The Waste Lands Ordinances of 1897, 1899, 1900, and 1903."

THE notice required by section 1 of "The Waste Lands Ordinances of 1897, 1899, 1900, and 1903," having been duly published in manner prescribed by that section in respect of the above-named lands (*vide* Notice No. 2,428), and no claim having been made to the said lands or to any interest therein within the period of three months from the date specified in the said notice, I, Walter Ernest Wait, Special Officer appointed under section 28 of the said Ordinances, under and by virtue of the powers vested in me in that behalf by section 2 of the said Ordinances, do hereby on this 16th day of August, 1906, order and declare that the said lands, as more fully described herein below, situate in the village of Bopitiyagama in the Kelegam tulana of the Eppawala korale of the Nuwaragampalata, in the North-Central Province, and shown as lots 1 and 2 in preliminary plan No. 440 and in the annexed certified tracing therefrom and containing in extent 59 acres 3 roods and 20 perches, are the property of the Crown.

Description of the Lands referred to.

The following lots situated in the village of Bopitiyagama in the Kelegam tulana of the Eppawala korale of the Nuwaragampalata, in the North-Central Province, as described in the annexed certified tracing:—

Preliminary plan 440.

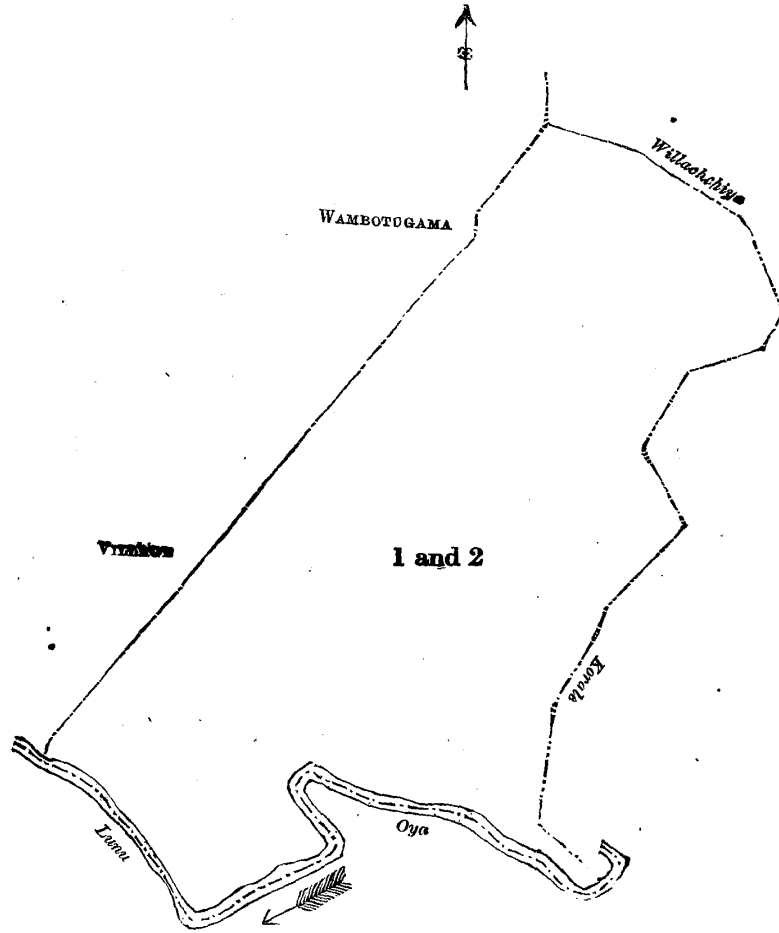
Lot.	Name of Land.	Extent.		
		A.	R.	P.
1	Bopitiyagamawewa	0	3	0
2	Bopitiyagamamukalana	59	0	20
		59	3	20

and bounded as follows: on the north and east by the boundary of the Willachchiya korale; on the south by the Lunu-oya; on the west by the village limit of Wambotugama.

The 16th day of August, 1906.

W. E. WAIT,
Special Officer.

[For Tracing see page 968.]



Scale of 8 Chains to an Inch.

Situation: Bopitiyagama village in Kelegam tulana of Eppawala korale.

Preliminary plan 440.

Lot.	Name of Land.	Extent.		
		A.	R.	P.
1	Bopitiyagamawewa	0	3	0
2	Bopitiyagamamukalana	59	0	20
		59	3	20

Sheet F ¹³
21—29

Surveyor-General's Office,
Colombo, April 18, 1906.
Anuradhapura S. O. 329

J. B. M. RIDOUT,
for Surveyor-General.

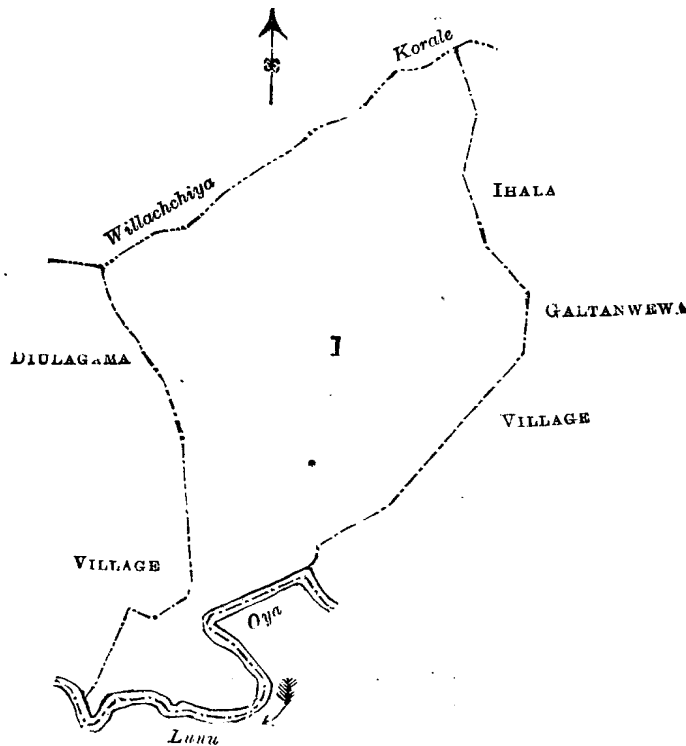
**Order under Section 2 of "The Waste Lands Ordinances of 1897, 1899, 1900, and 1903,"
declaring Land to be Crown Property.**

In the matter of the land commonly called or known as Pahalagaltanwewamukalana, situate in the village of Pahala Galtanwewa in the Kelegam tulana of the Eppawala korale of the Nuwaragampalata, in the North-Central Province, and of "The Waste Lands Ordinances of 1897, 1899, 1900, and 1903."

THE notice required by section 1 of "The Waste Lands Ordinances of 1897, 1899, 1900, and 1903," having been duly published in manner prescribed by that section in respect of the above-named land (*vide* Notice No. 2,433), and no claim having been made to the said land or to any interest therein within the period of three months from the date specified in the said notice, I, Walter Ernest Wait, Special Officer appointed under section 28 of the said Ordinances, under and by virtue of the powers vested in me in that behalf by section 2 of the said Ordinances, do hereby on this 16th day of August, 1906, order and declare that the said land, as more fully described herein below, situate in the village of Pahala Galtanwewa in the Kelegam tulana of the Eppawala korale of the Nuwaragampalata, in the North-Central Province, and shown as lot 1 in preliminary plan No. 425 and in the annexed certified tracing therefrom, and containing in extent 105 acres 2 roods and 4 perches, is the property of the Crown.

Description of the Land referred to.

The land commonly called or known as Pahala Galtanwewamukalana, situated in the village of Pahala Galtanwewa in the Kelegam tulana of the Eppawala korale of the Nuwaragampalata, in the North-Central Province, containing in extent 105 acres 2 roods and 4 perches, shown as lot 1 in preliminary plan 425 and in



Scale of 16 Chains to an Inch.

Situation : Pahala Galtanwewa village in Kelegam tulana of Eppawala korale.
Preliminary plan 425.

Lot.	Name of Land.	Extent. A. R. P.
1	Pahala Galtanwewamukalana	105 2 4

Surveyor-General's Office,
Colombo, April 6, 1906.

Sheet F 13
18—26

J. B. M. RIDOUT,
for Surveyor-General.

the annexed certified tracing therefrom, and bounded as follows : on the north by the boundary of the Willachchiya korale ; on the east by the village limit of Ihala Galtanwewa, the Lunu-oya ; on the south by the Lunu-oya ; on the west by the village limit of Diulagama, the boundary of the Willachchiya korale.

The 16th day of August, 1906.
Anuradhapura S. O. 330

W. E. WAIT,
Special Officer.

**Order under Section 2 of "The Waste Lands Ordinances of 1897, 1899, 1900, and 1903,"
declaring Lands to be Crown Property.**

In the matter of the lands commonly called or known as Balagollagamawewa and Balagollagamamukalana, situate in the village of Balagollagama in the Kelegam tulana of the Eppawala korale of the Nuwaragampalata, in the North-Central Province, and of "The Waste Lands Ordinances of 1897, 1899, 1900, and 1903."

THE notice required by section 1 of "The Waste Lands Ordinances of 1897, 1899, 1900, and 1903," having been duly published in manner prescribed by that section in respect of the above-named lands (*vide* Notice No. 2,444), and no claim having been made to the said lands or to any interest therein within the period of three months from the date specified in the said notice, I, Walter Ernest Wait, Special Officer appointed under section 28 of the said Ordinances, under and by virtue of the powers vested in me in that behalf by section 2 of the said Ordinances, do hereby on this 16th day of August, 1906, order and declare that the said lands, as more fully described herein below, situate in the village of Balagollagama in the Kelegam tulana of the Eppawala korale of the Nuwaragampalata, in the North-Central Province, and shown as lots 1 and 2 in preliminary plan No. 436 and in the annexed certified tracing therefrom, and containing in extent 203 acres 2 roods and 20 perches, are the property of the Crown.

Description of the Lands referred to.

The following lots situated in the village of Balagollagama in the Kelegam tulana of the Eppawala korale of the Nuwaragampalata, in the North-Central Province, as described in the annexed certified tracing:—

Preliminary plan 436.

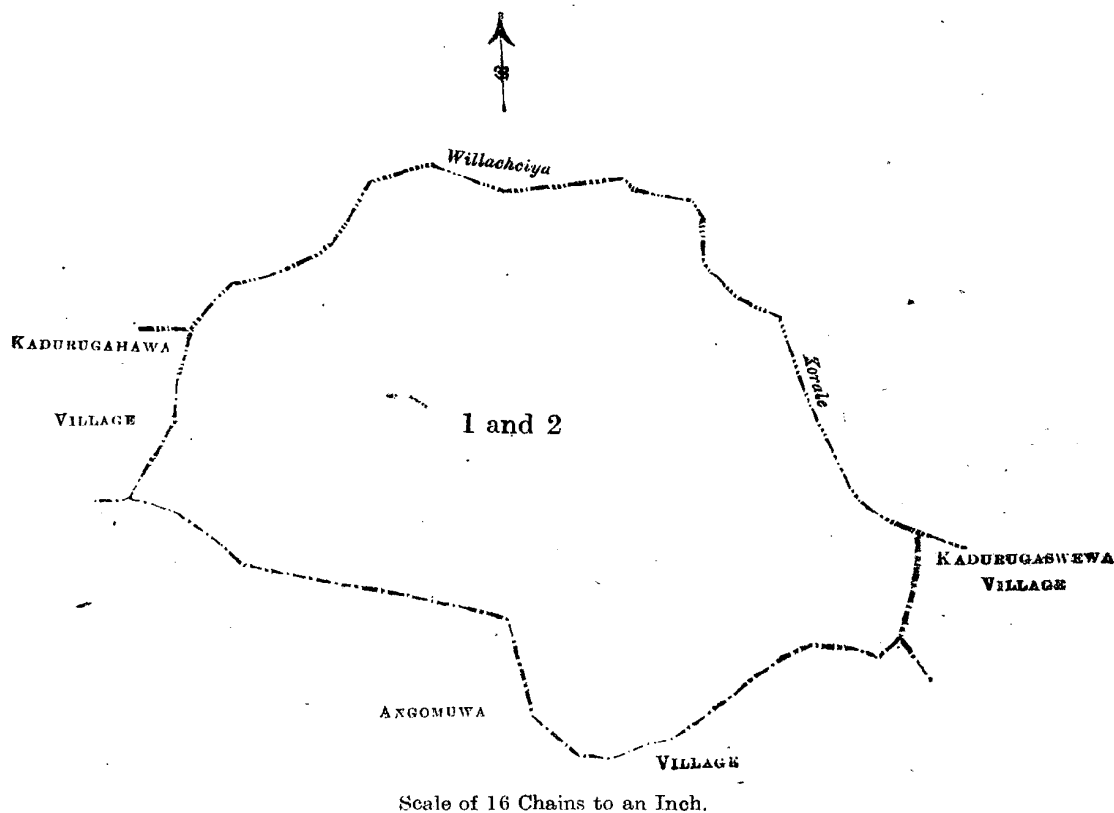
Lot	Name of Land.	Extent.		
		A.	R.	P.
1	Balagollagamawewa	5	2	0
2	Balagollagamamukalana	198	0	20
		203	2	20

and bounded as follows: on the north by the boundary of the Willachchiya korale; on the east by the boundary of the Willachchiya korale, the village limit of Kadurugaswewa; on the south by the village limit of Angomuwa; on the west by the village limit of Kadurugahawa.

W. E. WAIT,
Special Officer.

The 16th day of August, 1906.

[For Tracing see page 971.]



Situation : Balagollagama village in Kelegam tulana of Eppawala korale.

Preliminary plan 436.

Lot.	Name of Land.	Extent.		
		A.	R.	P.
1	Balagollagamawewa	5	2	0
2	Balagollagamamukalana	198	0	20
		203	2	20

Sheets F ¹³₄₋₁₂, F ¹³₅₋₁₃, F ¹³₂₀₋₂₈, and F ¹³₂₁₋₂₉

Surveyor-General's Office,
Colombo, April 10, 1906.

Anuradhapura S. O. 331

J. B. M. ERDOUT,
for Surveyor-General.

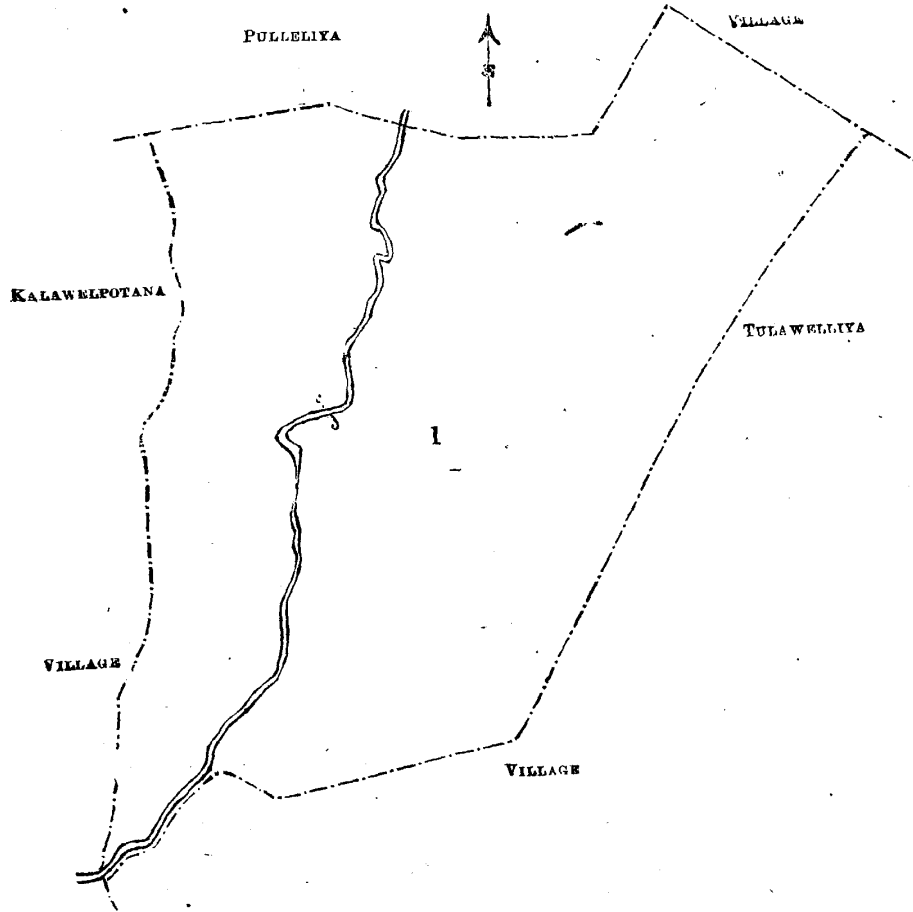
**Order under Section 2 of "The Waste Lands Ordinances of 1897, 1899, 1900, and 1903,"
declaring Land to be Crown Property.**

In the matter of the land commonly called or known as Kumbukwewamukalana, situate in the village of Kumbukwewa in the Pahalawewu tulana of the Kende korale of the Nuwaragampalata, in the North-Central Province, and of "The Waste Lands Ordinances of 1897, 1899, 1900, and 1903."

THE notice required by section 1 of "The Waste Lands Ordinances of 1897, 1899, 1900, and 1903," having been duly published in manner prescribed by that section in respect of the above-named land (*vide* Notice No. 2,468), and no claim having been made to the said land or to any interest therein within the period of three months from the date specified in the said notice, I, Walter Ernest Wait, Special Officer appointed under section 28 of the said Ordinances, under and by virtue of the powers vested in me in that behalf by section 2 of the said Ordinances, do hereby on this 27th day of August, 1906, order and declare that the said land, as more fully described herein below, situate in the village of Kumbukwewa in the Pahalawewu tulana of the Kende korale of the Nuwaragampalata, in the North-Central Province, and shown as lot 1 in preliminary plan No. 462 and in the annexed certified tracing therefrom, and containing in extent 78 acres 2 roods and 10 perches, is the property of the Crown.

Description of the Land referred to

The land commonly called or known as Kumbukwewamukalana, situated in the village of Kumbukwewa in the Pahalwewu tulana of the Kende korale of the Nuwaragampalata, in the North-Central Province, containing in extent 78 acres 2 roods and 10 perches, shown as lot 1 in preliminary plan No. 462 and in the



Scale of 8 Chains to an Inch.

Situation : Kumbukwewa village in Pahalawewu tulana of Kende korale.

Preliminary plan 462.

Lot.	Name of Land.	Extent. A. R. P.
1	Kumbukwewamukalana	78 2 10

Sheet C₃₆²⁴-44

Surveyor-General's Office,
Colombo, April 21, 1906.

R. S. TEMPLETON,
for Surveyor-General.

annexed certified tracing therefrom, and bounded as follows : on the north by the village limit of Pulleliya on the east and south by the village limit of Tulawelliya, on the west by the village limit of Kalawelpotana.

The 27th day of August, 1906.
Anuradhapura S. O. 332

W. E. WAIT,
Special Officer.

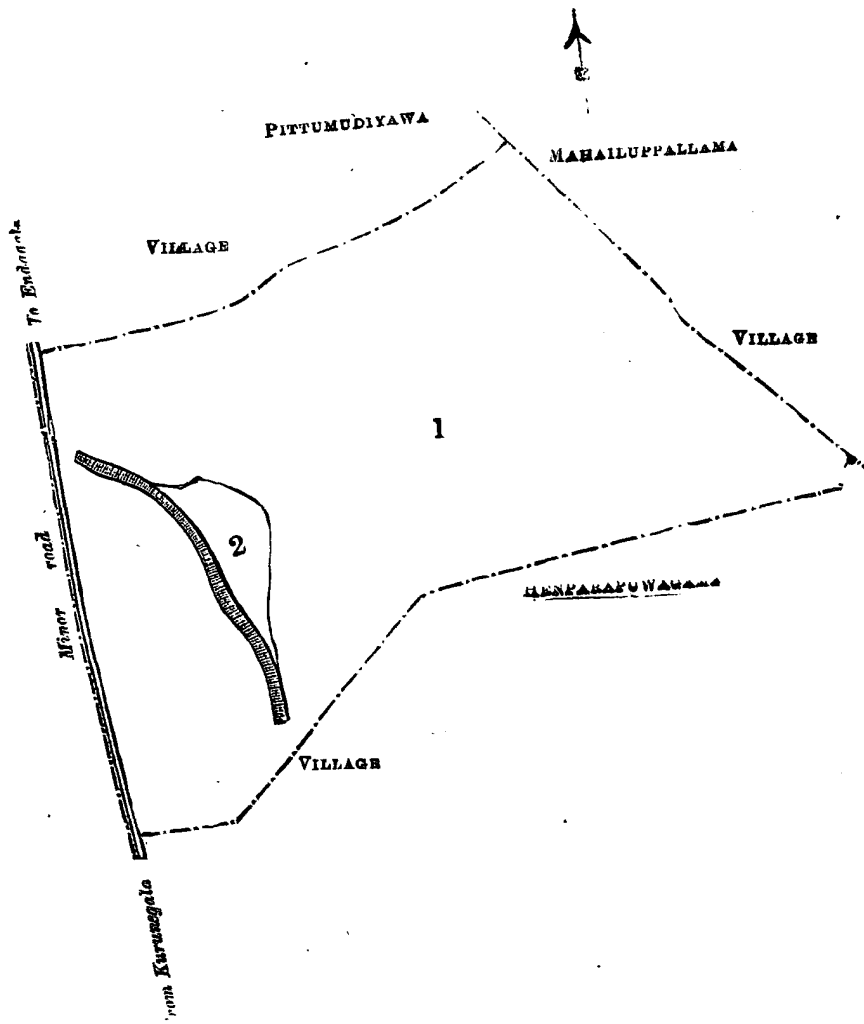
**Order under Section 2 of "The Waste Lands Ordinances of 1897, 1899, 1900, and 1903,"
declaring Land to be Crown Property.**

In the matter of the land commonly called or known as Dikwewamukulana, situate in the village of Dikwewa in the Nambade tulana of the Eppawala korale of the Nuwaragampalata, in the North-Central Province, and of "The Waste Lands Ordinances of 1897, 1899, 1900, and 1903."

THE notice required by section 1 of "The Waste Lands Ordinances of 1897, 1899, 1900, and 1903," having been duly published in manner prescribed by that section in respect of the above-named land (*vide* Notice No. 2,457), and no claim having been made to the said land or to any interest therein within the period of three months from the date specified in the said notice, I, Walter Ernest Wait, Special Officer appointed under section 28 of the said Ordinances, under and by virtue of the powers vested in me in that behalf by section 2 of the said Ordinances, do hereby on this 27th day of August, 1906, order and declare that the said land, as more fully described herein below, situate in the village of Dikwewa in the Nambade tulana of the Eppawala korale of the Nuwaragampalata, in the North-Central Province, and shown as lot 1 in preliminary plan No. 447 and in the annexed certified tracing therefrom, and containing in extent 190 acres and 2 roods, is the property of the Crown.

Description of the Land referred to.

The land commonly called or known as Dikwewamukulana, situated in the village of Dikwewa in the Nambade tulana of the Eppawala korale of the Nuwaragampalata, in the North-Central Province, containing in extent 190 acres and 2 roods, shown as lot 1 in preliminary plan 447 and in the annexed certified tracing



Scale of 16 Chains to an Inch

Situation : Dikwewa village in Nambade tulana of Eppawala korale.

Preliminary plan 447.

Lot.	Name of Land	Extent A. R. P.
1	Dikwewamukulana	..190 2 0
<i>Lot excluded.</i>		
2	Dikwewa	.. 6 1 5

Surveyor-General's Office,
Colombo, April 21, 1906. Sheets F 14 53-61, F 19 5-13, and F 19 6-14

R. S. TEMPLETON,
for Surveyor-General.

therefrom, and bounded as follows : on the north by the village limit of Pittumudiyawa ; on the east by the village limit of Mahailuppallama, the village limit of Henparapuwagama ; on the south by the village limit of Henparapuwagama ; on the west by the minor road from Kurunegala to Endagala.

NOTE.—The following lot lying within the above boundaries is excluded from this order, and its acreage of 6 acres 1 rood and 5 perches is not included in the acreage of 190 acres and 2 roods given above :—

Preliminary plan 447.

Lot.	Name of Land.	Extent. A. R. P.
2	Dikwewa	6 1 5

The 27th day of August, 1906.
Anuradhapura S. O. 333

W. E. WAIT,
Special Officer.

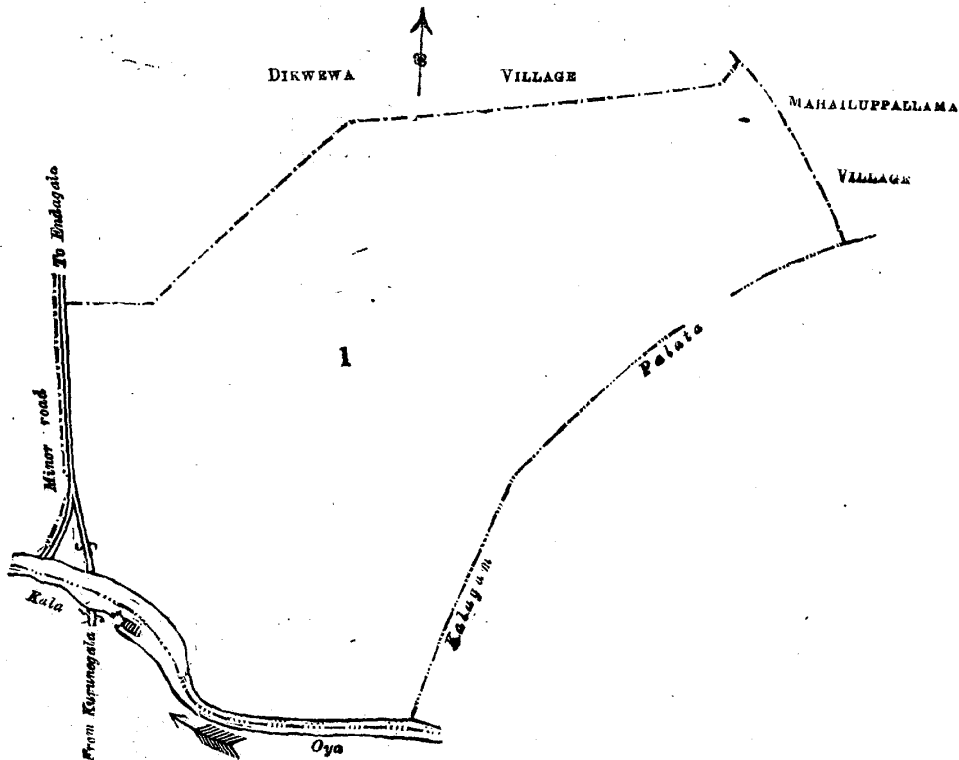
**Order under Section 2 of "The Waste Lands Ordinances of 1897, 1899, 1900, and 1903,"
declaring Land to be Crown Property.**

In the matter of the land commonly called or known as Henparapuwagamamukalana, situate in the village of Henparapuwagama in the Nambade tulana of the Eppawala korale of the Nuwaragampalata, in the North-Central Province, and of "The Waste Lands Ordinances of 1897, 1899, 1900, and 1903."

THE notice required by section 1 of "The Waste Lands Ordinances of 1897, 1899, 1900, and 1903," having been duly published in manner prescribed by that section in respect of the above-named land (*vide* Notice No. 2,460), and no claim having been made to the said land or to any interest therein within the period of three months from the date specified in the said notice, I, Walter Ernest Wait, Special Officer appointed under section 28 of the said Ordinances, under and by virtue of the powers vested in me in that behalf by section 2 of the said Ordinances, do hereby on this 27th day of August, 1906, order and declare that the said land, as more fully described herein below, situate in the village of Henparapuwagama in the Nambade tulana of the Eppawala korale of the Nuwaragampalata, in the North-Central Province, and shown as lot 1 in preliminary plan No. 449 and in the annexed certified tracing therefrom, and containing in extent 259 acres and 32 perches, is the property of the Crown.

Description of the Land referred to.

The land commonly called or known as Henparapuwagamamukalana, situated in the village of Henparapuwagama in the Nambade tulana of the Eppawala korale of the Nuwaragampalata, in the North-Central Province, containing in extent 259 acres and 32 perches, shown as lot 1 in preliminary plan 449 and in the



Scale of 16 Chains to an Inch.

Situation : Henparapuwagama village in Nambade tulana of Eppawala korale.

Preliminary plan 449.

Lot	Name of Land.	Extent.	
		A.	R. P.
..	Henparapuwagamamukalana ..	259	0 32

Sheets F₅₋₁₃¹⁹ and F₆₋₁₄¹⁹

Surveyor-General's Office,
Colombo, April 21, 1906.

R. S. TEMPLETON,
for Surveyor-General.

annexed certified tracing therefrom, and bounded as follows : on the north by the village limit of Dikwewa ; on the east by the village limit of Mahailuppallama, the boundary of the Kalagampalata ; on the south by the Kala-oya ; on the west by the minor road from Kurunegala to Endagala.

The 27th day of August, 1906.

W. E. WAIT,
Special Officer.

Anuradhapura S. O. 334

**Order under Section 4, Sub-section (1), of " The Waste Lands Ordinances of 1897, 1899, 1900, and 1903,"
declaring Land to be Crown Property.**

In the matter of the land commonly called or known as Amunahena, Kekunahena, Malhewehena, Beddegamayahena, situate in the village of Medapitagama south in the Bogoda korale of the Yatikinda division, in the Province of Uva, and of " The Waste Lands Ordinances of 1897, 1899, 1900, and 1903. "

WHEREAS in pursuance of section 1 of the said Ordinances it was duly notified on the 24th day of February, One thousand Nine hundred and Five, that if no claim to the land commonly called or known as Amunahena, Kekunahena, Malhewehena, Beddegamayahena, situate in the village of Medapitagama south in the Bogoda korale of the Yatikinda division, in the Province of Uva, containing in extent 44 acres and 3 roods, and shown as lot 4 in preliminary plan No. 113 and in the annexed certified tracing therefrom, was made to J. G. Fraser, Special Officer appointed under section 28 of the said Ordinances within the period of three months from the date specified in such notice, such land would be deemed the property of the Crown and dealt with on account of the Crown (*vide* Notice No. 2,145) :

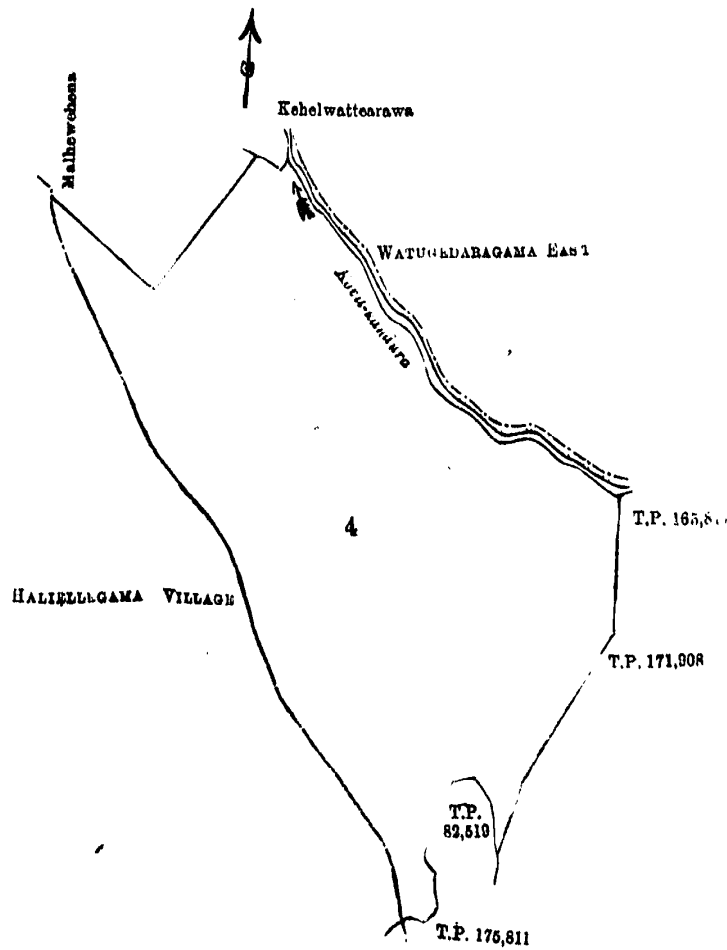
And whereas (1) Halpe Dissanayaka Mudiyansele Sudumenika for herself and as lawfully appointed representative of the minors (2) Medapitagedara Herat Mudiyansele Banda, (3) Medapitagedara Herat Mudiyansele Heenmenika, (4) Medapitagedara Herat Mudiyansele Kiri Banda, (5) Medapitagedara Herat Mudiyansele Appuhamy, (6) Medapitagedara Herat Mudiyansele Bandara Menika, (7) Medapitagedara Herat Mudiyansele Hudu Kuma, (8) Medapitagedara Herat Mudiyansele Lokumenika, (9) Medapitagedara Herat Mudiyansele Heen Menika, (10) Medapitagedara Herat Mudiyansele Dingiri Menika, (11) Medapitagedara Herat Mudiyansele Punchirala, (12) Medapitagedara Herat Mudiyansele Kiriwante, all of Medapitagama, made claim thereto, and whereas the said claimants have withdrawn their claims to the said land, I, Howard Orme Fox, Special Officer appointed under section 28 of the said Ordinances, under and by virtue of the powers vested in me in that behalf by section 4 of the said Ordinances, do hereby on this 18th day of August, 1906, order and declare, under section 4, sub-section (1), of the said Ordinances, that the said land, as more fully described herein below, is the property of the Crown.

Description of the Land referred to.

The land commonly called or known as Amunahena, Kekunahena, Malhewehena, Beddegamayahena, situate in the village of Medapitagama south in the Bogoda korale of the Yatikinda division, in the Province of Uva, containing in extent 44 acres and 3 roods, and shown as lot 4 in preliminary plan No. 113 and in the annexed certified tracing therefrom, and bounded as follows : on the north by Malhewehena belonging to Halpe Dissanayaka Mudiyansele Sudu Menika and others, Kehelwattearawa claimed by Medapitagedara Herat Mudiyansele Tissahami ; on the east by the Kowilkandura along the village limit of Watugedaragama east, T. P. 165,817, T. P. 171,908 ; on the south by T. P. 82,519, T. P. 175,811 ; and on the west by the village limit of Haliellegama.

August 18, 1906.

H. O. Fox,
Special Officer.



Scale of 8 Chains to an Inch.

Situation: Medapitagama (South) village in Bogoda korale.

Preliminary plan 113.

Lot.	Name of Land.	Extent. A. R. P.
4	Amunahena, Kekunahena, Malhewehena, Baddegamayahena	44 3 0

Surveyor-General's Office,
Colombo, August 7, 1906.
Uva S. O. 907

Field sheet M ⁷₅₃₋₆₁

C. MEADEN,
for Surveyor-General.

Order under Section 4, Sub-section (1), of "The Waste Lands Ordinances of 1897, 1899, 1900, and 1903," admitting Land to be Private Property.

In the matter of the land commonly called or known as Malhewehena, situate in the village of Medapitagama South in the Bogoda korale of the Yatikinda division, in the Province of Uva, and of "The Waste Lands Ordinances of 1897, 1899, 1900, and 1903."

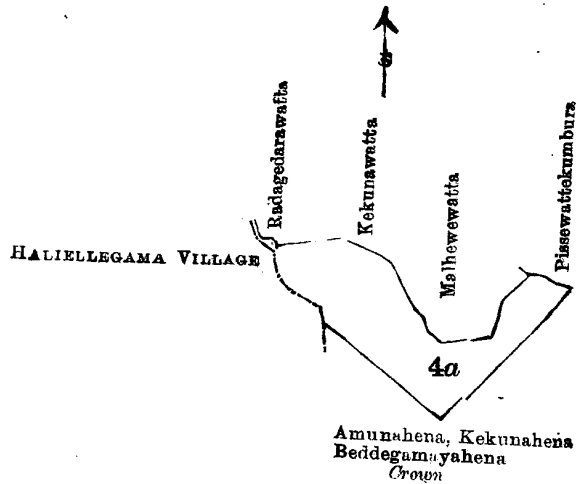
WHEREAS in pursuance of section 1 of the said Ordinances it was duly notified on the 24th day of February One thousand Nine hundred and Five, that if no claim to the land commonly called or known as Malhewehena, situate in the village of Medapitagama South in the Bogoda korale of the Yatikinda division, in the Province of Uva, containing in extent 3 acres 3 roods and 37 perches, and shown as lot 4a in preliminary plan No. 113 and in the annexed certified tracing therefrom, was made to J. G. Fraser, Special Officer appointed under section 28 of the said Ordinances, within the period of three months from the date specified in such notice, such land would be deemed the property of the Crown and dealt with on account of the Crown (*vide* Notice No. 2,145):

And whereas (1) Halpe Dissanayaka Mudiyansele Sudumenika for herself and as lawfully appointed representative of the minors (2) Medapitagedara Herath Mudiyansele Banda, (3) Medapitagedara Herath Mudiyansele Heen Menika, (4) Medapitagedara Herath Mudiyansele Kiri Banda, (5) Medapitagedara Herath Mudiyansele Appuhamy, (6) Medapitagedara Herath Mudiyansele Bandara Menika, (7) Medapitagedara Herath Mudiyansele Hudukuma, (8) Medapitagedara Herath Mudiyansele Lokumenika,

(9) Medapitagedara Herath Mudiyansele Heenmenika, (10) Medapitagedara Herath Mudiyansele Dingiri Menika, (11) Medapitagedara Herath Mudiyansele Punchirala, (12) Medapitagedara Herath Mudiyansele Kiriwante, all of Medapitagama made claim thereto, and the aforesaid John George Fraser, Special Officer appointed under section 28 of the said Ordinances, made due inquiry into such claim; and whereas the said 11th claimant has withdrawn his claim to the said land, I, Howard Orme Fox, Special Officer appointed under section 28 of the said Ordinances, with the consent of His Excellency the Governor, do hereby admit the claim of the said 1st, 2nd, 3rd, 4th, 5th, 6th, 7th, 8th, 9th, 10th, and 12th claimants to the said land, as more fully described herein below, under section 4, sub-section (1), of the said Ordinances.

Description of the Land referred to.

The land commonly called or known as Malhewehena, situated in the village of Medapitagama South in the Bogoda korale of the Yatikinda division, in the Province of Uva, containing in extent 3 acres 3 roods and 37 perches, and shown as lot 4a in preliminary plan No. 113 and in the annexed certified tracing therefrom, and bounded as follows: on the north by Radagedarawatta claimed by Medapitagedara Herath Mudiyansele Ukku Banda, Kekunawatta claimed by Medapitagedara Herath Mudiyansele Ukku Banda and



Scale of 8 Chains to an Inch.

Situation: Medapitagama (South) in Bogoda korale.

Preliminary plan 113.

Lot.	Name of Land	Extent.
		A. R. P.
4a	Malhewahena	3 3 37

Field sheet M 7
53-61

Surveyor-General's Office,
Colombo, August 7, 1906.

C. MEADEN,
for Surveyor-General.

others, Malhewewatta claimed by Medapitagedara Herath Mudiyansele Ukku Banda and others, Pissewattakumbura claimed by Pissewatte Appuhamy and others; on the east and south by Amunahena, Kekunahena, Beddegamayahena belonging to the Crown; and on the west by Amunahena, Kekunahena, Beddegamayahena belonging to the Crown, the village limit of Haliellegama.

August 18, 1906.
Uva S. O. 908

H. O. FOX,
Special Officer.

Order under Section 2 "The Waste Lands Ordinances of 1897, 1899, 1900, and 1903," declaring Lands to be Crown Property.

In the matter of the lands commonly called or known as Gomagodapatana and Weliwissapatana, situate in the village of Gomagoda in the Rilpola korale of the Yatikinda division, in the Province of Uva, and of "The Waste Lands Ordinances of 1897, 1899, 1900, and 1903."

THE notice required by section 1 of "The Waste Lands Ordinances of 1897, 1899, 1900, and 1903," having been duly published in manner prescribed by that section in respect of the above-named lands (*vide* Notice No. 2,422), and no claim having been made to the said lands or to any interest therein within the period of three months from the date specified in the said notice, I, Howard Orme Fox, Special Officer appointed under section 28 of the said Ordinances, under and by virtue of the powers vested in me in that behalf by section 2 of the said Ordinances, do hereby on this 22nd day of August, 1906, order and declare that the said lands, as more fully described herein below, situate in the village of Gomagoda in the Rilpola korale of the Yatikinda division, in the Province of Uva, and shown as lots 3 and 4 in preliminary plan No. 109 and in the annexed certified tracings therefrom, and containing in extent 11 acres 1 rood and 22 perches, are the property of the Crown.

Description of the Lands referred to.

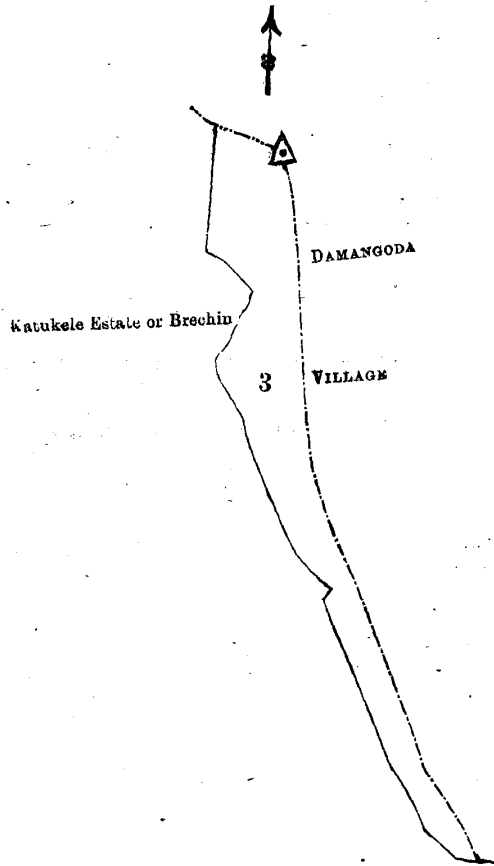
The following lots situated in the village of Gomagoda in the Rilpola korale of the Yatikinda division, in the Province of Uva, as described in the annexed certified tracings:—

I.

Preliminary plan 109.

Lot.	Name of Land.	Extent.		
		A.	R.	P.
3	Gomagodapatana	8	3	24

and bounded as follows: on the north and east by the village limit of Damangoda; on the south and west by Katukele estate or Brechin claimed by Mr. H. E. Dambawinne and others.



Scale of 8 Chains to an Inch.

Situation : Gomagoda village in Rilpola korale.
Preliminary plan 109.

Lot.	Name of Land.	Extent. A. R. P.
3	Gomagodapatana	8 3 24
	Sheets M ⁷ 23—31 and M ⁷ 39—47	

Surveyor-General's Office,
Colombo, April 10, 1906.

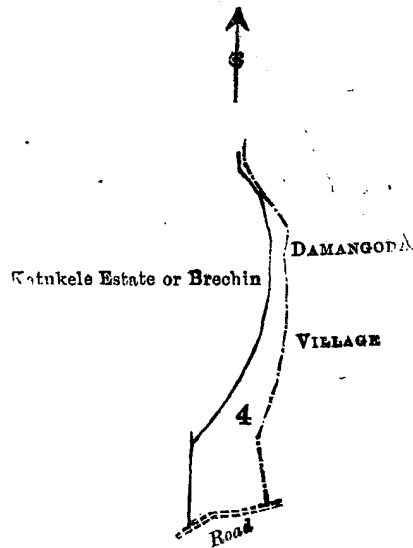
J. B. M. RIDOUT,
for Surveyor-General.

II.

Preliminary plan 109.

Lot.	Name of Land.	Extent. A. R. P.
4	Weliwissapatana	2 1 38

and bounded as follows : on the north and east by the village limit of Dama goda ; on the south by a road



Scale of 8 Chains to an Inch.

Situation : Gomagoda village in Rilpola korale.

Preliminary plan 109.

Lot.	Name of Land.	Extent. A. R. P.
4	Weliwissapatana	2 1 38
	Sheet M ⁷ 39—47	

Surveyor-General's Office,
Colombo, April 10, 1906.

J. B. M. RIDOUT,
for Surveyor-General.

on the west by Katukela estate or Brechin claimed by Mr. H. E. Dambawinne and others.

The 22nd day of August, 1906.
Uva S. O. 909

H. O. Fox,
Special Officer.

Order under Section 2 of "The Waste Lands Ordinances of 1897, 1899, 1900, and 1903," declaring Lands to be Crown Property.

In the matter of the lands commonly called or known as Galpolemukalana, Galpolehena, Egodawattahena, &c., situate in the village of Ambagahahena in the Giruwa Pattu West of the Hambantota District, in the Southern Province, and of "The Waste Lands Ordinances of 1897, 1899, 1900, and 1903."

THE notice required by section 1 of "The Waste Lands Ordinances of 1897, 1899, 1900, and 1903," having been duly published in manner prescribed by that section in respect of the above-named lands (*vide* Notice No. 2,368), and no claim having been made to the said lands or to any interest therein within the period of three months from the date specified in the said notice, I, Howard Orme Fox, Special Officer appointed under section 28 of the said Ordinances, under and by virtue of the powers vested in me in that behalf by section 2 of the said Ordinances, do hereby on this 26th day of July, 1906, order and declare that the said lands, as more fully described herein below, situate in the village of Ambagahahena in the Giruwa Pattu West of the Hambantota District, in the Southern Province, and shown as lots 1, 2, 7, 9, 11, 12, 13, 17, 24 in preliminary plan No. 154 and in the annexed certified tracings therefrom, and containing in extent 62 acres and 37 perches, are the property of the Crown.

Description of the Lands referred to.

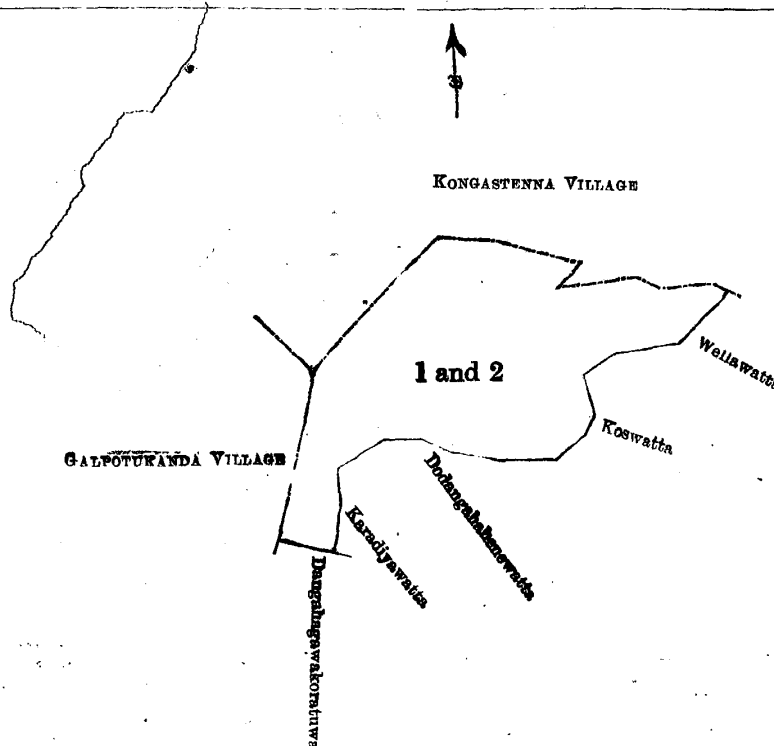
The following lots situated in the village of Ambagahahena in the Giruwa Pattu West of the Hambantota District, in the Southern Province, as described in the annexed certified tracings:—

1.

Preliminary plan 154.

Lot.	Name of Land.	Extent.		
		A.	R.	P.
1	Galpolemukalana	4	2	0
2	Galpolehena	9	3	32
		14	1	32

and bounded as follows: on the north by the village limit of Kongastenna; on the east by Wellawatta claimed by Marapullige Jayandirisa and others, Koswatta claimed by Wirasinhe Ukkuwa and others; on the south



Scale of 8 Chains to an Inch.

Situation: Ambagahahena village in West Giruwa pattu of Hambantota District.

Preliminary plan 154.

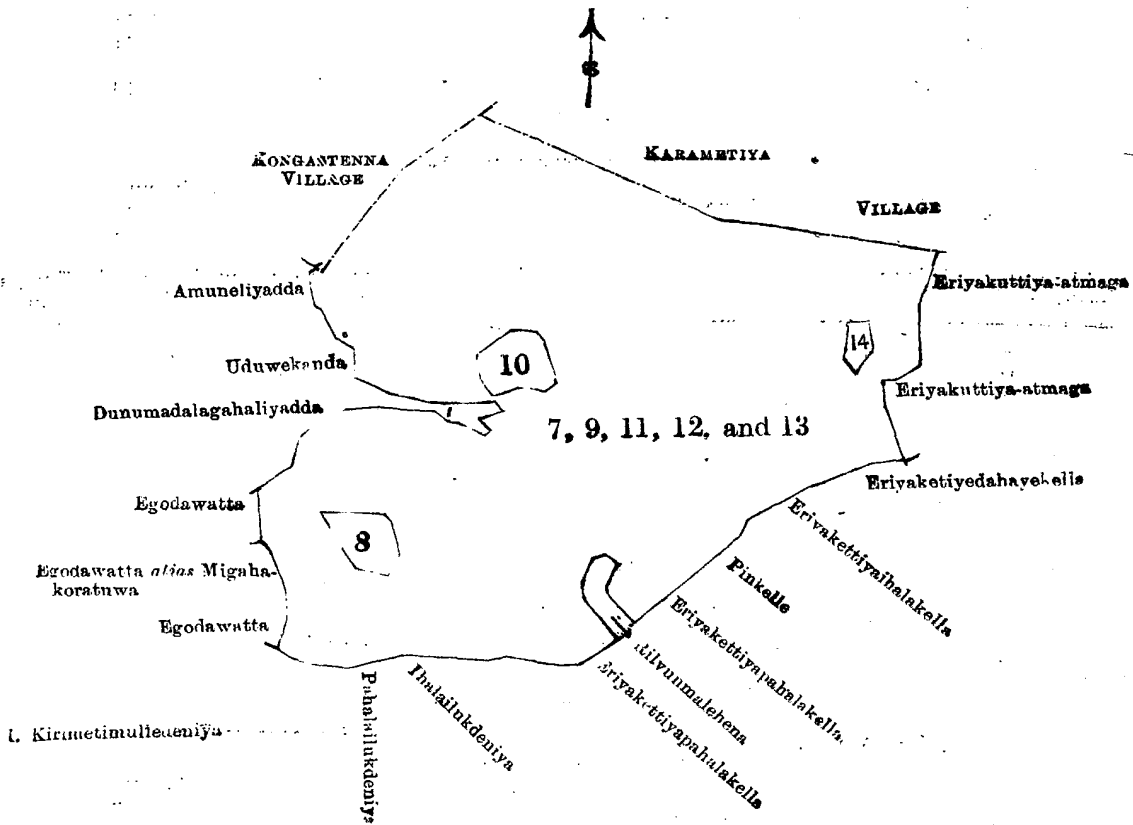
Lot.	Name of Land.	Extent.		
		A.	R.	P.
1	Galpolemukalana	4	2	0
2	Galpolehena	9	3	32
		14	1	32

by Dodangahahenawatta claimed by Hatarasinghe Janna and others, Karadiyawatta claimed by Hingahatge Menika and others, Dangahagawakoratuwa claimed by Hingahatge Ukkirina and others; on the west by the village limit of Galpotukanda.

II.
Preliminary plan 154.

Lot.	Name of Land.]	Extent.		
		A.	R.	P.
7	Egodawattehena	0	1	14
9	Rilawunmalehena <i>alias</i> Egodawattehena	7	3	21
11	Rilawunmalemukalana	16	3	6
12	Rilawunmalehenalavalla	15	2	12
13	Niwithiwalehenamukalana	4	0	38
		44	3	11

and bounded as follows: on the north by the village limit of Kongastenna, the village limit of Karametiya; on the east by Eriyakuttiye atmaga claimed by Marapullige Bilinda and others, Eriyakuttiye-atmaga claimed by Suduhakuruge Heena and others; on the south by Eriyaketiyeedahayekella claimed by Hatarasinghe Anda and others, Eriyakettiye Thalakella claimed by Agampodidurage Janda and others, Pinkella claimed by Stangula Agalboda Terunnanse, Eriyekettiye Pahalakella claimed by Karalahinge Adesa Vel duraya and others, Rilawunmalehena claimed by Karalahinge Kiribaiya and others, Eriyakettiye Pahalakella claimed by Karalahinge Kiribaiya and others and Crown. Thalailukdeniya claimed by Weerappulige Ukkirina and



Scale of 8 Chains to an Inch.

Situation: Ambagahaheva village in West Giruwa pattu of Hambantota District.

Preliminary plan 154.

Lot.	Name of Land.	Extent.		
		A.	R.	P.
7	Egodawattehena	0	1	14
9	Rilawunmalehena <i>alias</i> Egodawattehena	7	3	21
11	Rilawunmalemukalana	16	3	6
12	Rilawunmalehenalavalla	15	2	12
13	Niwithiwalehenamukalana	4	0	38
		44	3	11

Lots excluded.

Lot.	Name of Land.	Extent.		
		A.	R.	P.
8	Egodawattehena	0	2	28
10	Kirimetimullewatta	0	2	34
14	Eriyaketiyehehena	0	0	34
		1	2	16

Surveyor-General's Office,
Colombo, December 18, 1905.

Sheets O 15
22—30 and O 15
38—46

J. B. M. RIDOUT,
for Surveyor-General.

others and Crown, Pahalailukdeniya claimed by Karalahinge Kiribaiya and others and Crown; on the west by Egodawatta claimed by Karalahinge Menika, Egodawatta *alias* Migahakoratuwa claimed by ditto, Egodawatta claimed by Hatarasinge Dingirisa, Dunumadalagahaliyadda claimed by Karalahinge Menika and others, Kirimetimullewatta claimed by Hatarasinge Dingirisa and others, Udawekanda claimed by Hingahatge Kiribaiya and others. Amuneliyadda claimed by Hingahatge Kiri Baba and others.

NOTE.—The following lots lying within the above boundaries are excluded from this order, and their aggregate acreage of 1 acre 2 roods and 16 perches is not included in the acreage of 44 acres 3 roods and 11 perches given above:—

Preliminary plan 154.

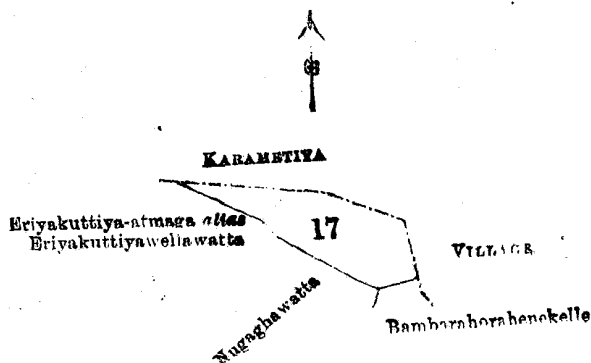
Lot.	Name of Land.	Extent.		
		A.	R.	P.
8	Egodawattehena	0	2	28
10	Kirimetimullewatta	0	2	34
14	Eriyaketiyehehena	0	0	34
		1	2	16

III.

Preliminary plan 154

Lot.	Name of Land.	Extent.		
		A.	R.	P.
17	Nugelangahena	2	0	22

and bounded as follows: on the north and east by the village limit of Karametiya; on the south by Bambarahorahenekella claimed by Hataringe Nonisa, Nugagahawatta claimed by ditto; on the west by Eriyakuttiya-



Scale of 8 Chains to an Inch.

Situation: Ambagahahena village in West Giruwa pattu of Hambantota District.

Preliminary plan 154.

Lot.	Name of Land.	Extent.		
		A.	R.	P.
17	Nugelangahena	2	0	22

Sheet O 15
22—30

Surveyor-General's Office,
Colombo, December 18, 1905.

J. B. M. RIDOUT,
for Surveyor-General.

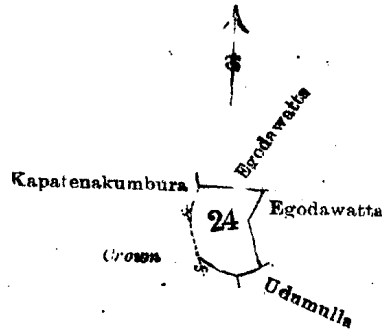
atmaga *alias* Eriyakuttiyawellawatta claimed by Marapullige Bilinda and others.

IV.

Preliminary plan 154.

Lot.	Name of Land.	Extent.		
		A.	R.	P.
24	Egodawattehena <i>alias</i> Migahakoratuwa	0	3	12

and bounded as follows: on the north and east by Egodawatta claimed by Karalahinge Menika; on the south by Udumulla claimed by Hataringe Anda and others and Crown, Kapatenakumbura claimed by Hataringe



Scale of 8 Chains to an Inch

Situat on : Ambagahahena village in West Giruwa pattu of Hambantota District.

Preliminary plan 154.

Lot.	Name of Land.	Extent. A. R. P.
24	Egodawattehena <i>alias</i> Migahakoratuwa..	0 3 12

Sheet O 15
38—46Surveyor-General's Office,
Colombo, December 18, 1905.J. B. M. RIDOUT,
for Surveyor-General.

Anda and others and Crown; on the west by Kapatnakumbura claimed by Hataringe Anda and others and Crown.

July 26, 1606.

Hambantota. S. O. 129.

H. O. Fox,
Special Officer.**Order under Section 2 of "The Waste Lands Ordinances of 1897, 1899, 1900, and 1903," declaring Lands to be Crown Property.**

In the matter of the lands commonly called or known as Gansabhawa path, situate in the village of Lankagama in the Hinidum pattu of the Galle District, in the Southern Province, and of "The Waste Lands Ordinances of 1897, 1899, 1900, and 1903."

THE notice required by section 1 of "The Waste Lands Ordinances of 1897, 1899, 1900, and 1903," having been duly published in manner prescribed by that section in respect of the above-named lands (*vide* notice No. 1,907), and no claim having been made to the said lands or to any interest therein within the period of three months from the date specified in the said notice, I, Howard Orme Fox, Special Officer appointed under section 28 of the said Ordinances, under and by virtue of the powers vested in me in that behalf by section 2 of the said Ordinances, do hereby on this 4th day of August, 1906, order and declare that the said lands, as more fully described herein below, situate in the village of Lankagama in the Hinidum pattu of the Galle District, in the Southern Province, and shown as lots 1a1 and 8a1 in preliminary plan No. 120 and in the annexed certified tracings therefrom, and containing in extent 2 roods and 2 perches, are the property of the Crown.

Description of the Lands referred to

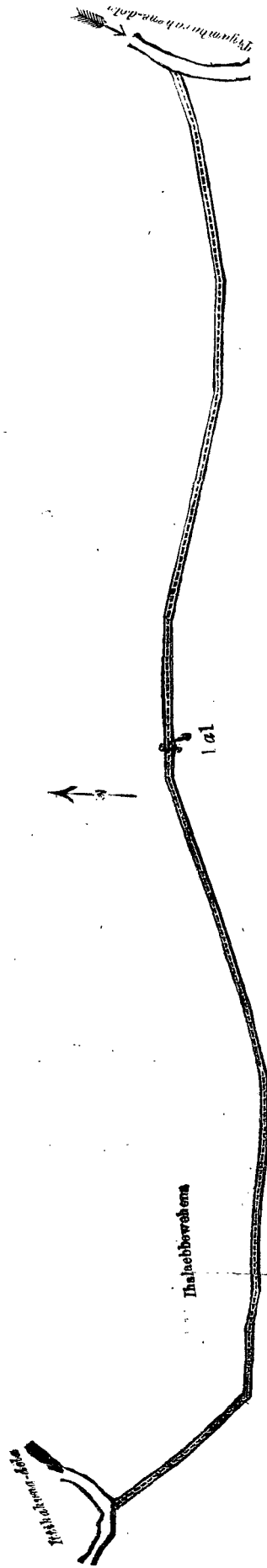
The following lots situated in the village of Lankagama in the Hinidum pattu of the Galle District, in the Southern Province, as described in the annexed certified tracings:—

I.

Preliminary plan 120.

Lot.	Name of Land.	Extent. A. R. P.
1a1	Gansabhawa path	0 0 35

and bounded as follows: on the north by the Ittikekunadola, Ihalaebbewehena belonging to Andreas Abraham Weerawardena Ratnayaka, Registrar of Pallegama; on the east by the Tiyambarahenedola; on the south and west by Ihalaebbewehena belonging to Andreas Abraham Weerawardena Ratnayaka, Registrar of Pallegama.



Scale of 2 Chains to an Inch.

Situation : Laukagama village in Himidum pattu

Preliminary plan 120.

Lot.	Name of Land.	Extent.
1 a 1	Gansabhawa path	A. R. P. 0 0 35

C. MEADEN,
for Surveyor-General.

Surveyor-General's Office,
Colombo, June 29, 1906.

Field sheet C 22-30


II.
Preliminary plan 120.

Lot	Name of Land.	Extent.
8a1	Gansabhawa puth	A. R. P. 0 1 7

and bounded as follows: on the north and east by Mirswalahena, Galorawahena, Rattagawahena, Hariawattahena, and Kakiyanawakahena, all belonging to Girigoris Jayasekara, Dombagodagamage Siyadoris de Silva, Dombagodagamage Welun de Silva, and Dombagodagamage Jandoris de Silva; on the south by the Ittikumadola, Kakiyanawakahena belonging to Girigoris Jayasekara, Dombagodagamage Siyadoris de Silva, Dombagodagamage Welun de Silva, and Dombagodagamage Jandoris de Silva; on the west by the Rattagawadola.

August 6, 1906.

H. O. Fox,
Special Officer.



Scale of 2 Chains to an Inch.

Situation: Lankegama village in Hindun pattu.

Preliminary plan 120.		Extent.
Lot	Name of Land.	A. R. P.
8a1	Gansabhawa puth	0 1 7
Surveyor-General's Office, Colombo, June 29, 1906.		C. MEADES, for Surveyor-General.
Field sheet O 22-30		
Galle S. O. 149		

Order under Section 4, Sub-section (1), of "The Waste Lands Ordinances of 1897, 1899, 1900, and 1903," admitting Lands to be Private Property.

In the matter of the lands commonly called or known as Ganga-addarawattehenyaya, Nilwelideniya, Ilagotuketahena, situate in the village of Nilweligama in the Hinidum pattu of the Galle District, in the Southern Province, and of "The Waste Lands Ordinances of 1897, 1899, 1900, and 1903."

WHEREAS in pursuance of section 1 of the said Ordinances it was duly notified on the 28th day of July, One thousand Nine hundred and Five, that if no claim to the lands commonly called or known as Ganga-addarawattehenyaya, Nilwelideniya, Ilagotuketahena, situate in the village of Nilweligama in the Hinidum pattu of the Galle District, in the Southern Province, containing in extent 100 acres 1 rood and 37 perches, and shown as lots 4a, 8, and 4b in preliminary plan No. 191 and in the annexed certified tracings therefrom, was made to J. G. Fraser, Special Officer appointed under section 28 of the said Ordinances within the period of three months from the date specified in such notice, such lands would be deemed the property of the Crown and dealt with on account of the Crown (*vide* Notice No. 2,241):

And whereas (1) Nilweligamage Garuhami of Nilweligama, (2) Nilweligamage Mateshami of Nilweligama, (3) Nilweligamage Mateshami of Nilweligama, (4) Lankagamage Balaetena of Nilweligama, (5) Kollantotuwe Silatge Pedris of Happitiya, (6) Sennanayaka Dasilliyanaage Don James de Silva of Happitiya, (7) Kollantotuwe Silatge Baba of Lankagama, (8) Lankagamage Ukkuva of Lankagama, (9) Senanayaka Dasilliyanaage Don Endoris de Silva of Happitiya, (10) Girigoris Jayasekara of Watugala, (11) Dombagodagamage Siadoris de Silva of Mederipitiya, (12) Senanayaka Dasilliyanaage Ortinahami of Batuwangala, (13) Poddana Manage Wattuhami of Nilweligama, (14) Nilweligamage Babahami of Nilweligama, (15) Ratnayaka Liyanage Carolis of Warakagoda, (16) Don Cornelis Senaviratna of Nilweligama, made claim thereto, and the said J. G. Fraser, Special Officer appointed under section 28 of the said Ordinances, made due inquiry into such claim, I, Howard Orme Fox, Special Officer appointed under section 28 of the said Ordinances, with the consent of His Excellency the Governor, do hereby admit the claim of the said claimants to the said lands, as more fully described herein below, under section 4, sub-section (1), of the said Ordinances.

Description of the Lands referred to.

The following lots situated in the village of Nilweligama in the Hinidum pattu of the Galle District, in the Southern Province, as described in the annexed certified tracings:—

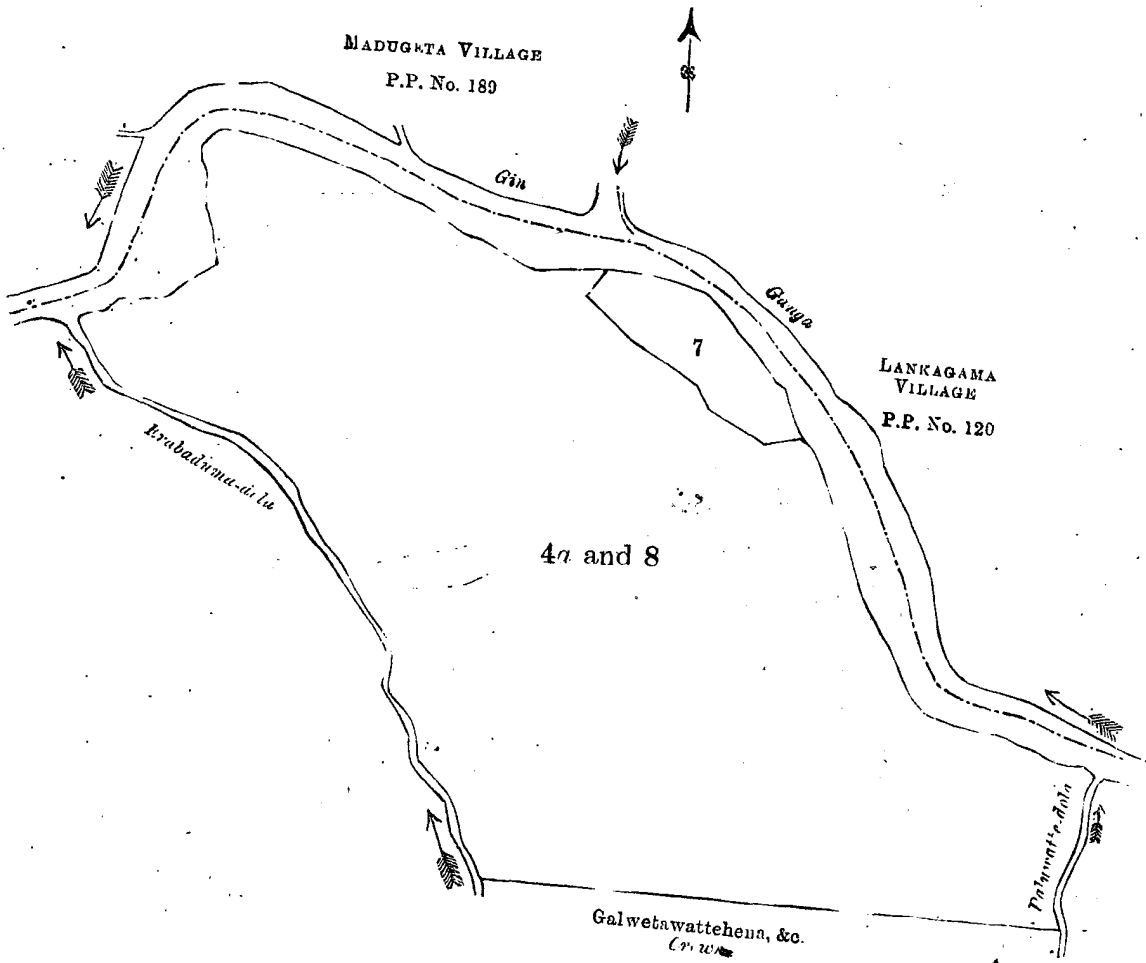
Lot.	Name of Land.	Extent		
		A.	R.	P.
4a	Ganga-addarawattehenyaya	69	1	2
8	Nilwelideniya	1	1	0
		70	2	2

and bounded as follows: on the north by the Gin-ganga (the village limits of Madugeta and Lankagama); on the east by the Paluwattedola; on the south by Galwetawattehena, &c., belonging to the Crown; and on the west by the Erabadumadola.

NOTE.—The following lot lying within the above boundaries is excluded from this order, and its extent of 3 acres and 8 perches is not included in the acreage of 70 acres 2 roods and 2 perches given above:—

Lot.	Name of Land.	Extent.		
		A.	R.	P.
7	Nilweliwatta	3	0	8

[For Tracing see page 987.]



Scale of 8 Chains to an Inch.

Situation : Nilweligama village in Hinidum pattu.

Preliminary plan 191.

Lot.	Name of Land.	Extent.		
		A.	R.	P.
4a	Ganga-addarawattehenyaya	69	1	2
8	Nilwelideniya	1	1	0
		<hr/>	<hr/>	<hr/>
		70	2	2
<i>Lot excluded.</i>				
7	Nilweliwatta	3	0	8

Field sheet O ⁹ 22—30

Surveyor-General's Office,
Colombo, July 31, 1906.

C. MEADEN,
for Surveyor-General.

D 9

II.

Preliminary plan 191.

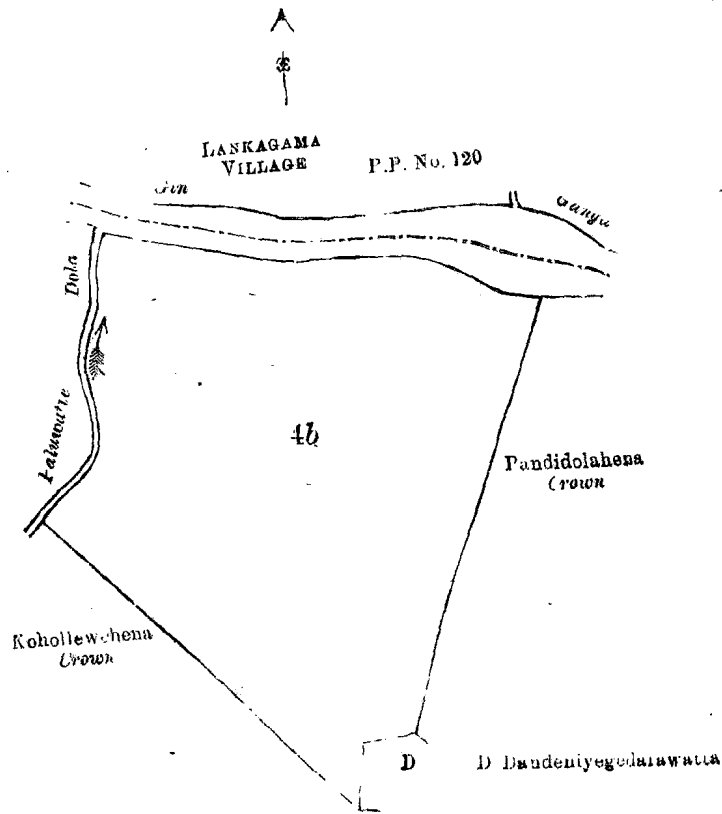
4b .. Ilagotuketahena 29 3 35

[4]

and bounded as follows: on the north by the Gin-ganga (the village limit of Lankagama); on the east by Pandidolahena belonging to the Crown, Dandeniyegegedarawatta claimed by Nilweligawage Garuhamy and others on the south by Kohollewhena belonging to the Crown; and on the west by the Paluwattedola.

August 17, 1906.

H. O. Fox,
Special Officer.



Scale of 8 Chains to an Inch.

Situation: Nilweligama village in Hindum pattu.

Preliminary plan 191.

Lot.	Name of Land.	Extent. A. R. P.
4b ..	Ilagotuketahena	29 3 35

Field shoots O ⁹ 22—30 & O ⁹ 38—46

PRELIMINARY NOTICES.

Notice under "The Waste Lands Ordinances of 1897, 1899, 1900, and 1903."

TAKE notice, that unless within three months from the 21st day of September, 1906, the persons, if any, who claim any interest in the lands hereinafter mentioned or in any one or more of such lands, make claim in person or in writing to the said lands or any of them or to some interest therein to H. O. Fox, Esq., Special Officer appointed under section 28 of "The Waste Lands Ordinances, 1897, 1899, 1900, and 1903," at his office at Hill House Mutwal, Colombo:

Such Special Officer, in pursuance of the powers vested in him by the said Ordinances, will declare by writing under his hand that the said lands, or such of them as to which no claim has been made, are the property of the Crown.

H. O. Fox,
Special Officer.

Description of the Lands referred to.

The following lots situated in the village of Medawachchiya in the Alutkadawat tulana of the Kadawat korale of the Nuwaragampalata, in the North-Central Province, as described in the annexed certified tracings:—

I.

Preliminary plan 113.

Lot.	Name of Land.	Extent.		
		A.	R.	P.
1	Medawachchiyamukalana	203	1	5
1a	Do.	10	2	12
1b	Do.	53	1	17
1c	Coolylaima	0	0	0
1d	Medawachchiyamukalana	1	2	20
2	Medawachchiyawewa	223	3	6
3	Medawachchiyawewahena	3	0	12
4	Do.	11	2	15
5	Medawachchiyamukalana	235	0	9
5a	Do.	0	1	25
5b	Do.	0	0	38
5c	Do.	0	1	28
5g	Medawachchiyahen	21	2	20
5h	Do.	0	2	2
5i	Do.	58	1	25
5j	Do.	10	2	33
5k	Do.	2	0	32
5l	Medawachchiyamukalana	13	0	26
5m	Do.	9	2	0
5n	Medawachchiyahena	2	1	27
6	Coolylaima	0	3	30
7	Cholera Hospital	0	2	20
23	Ratemahatmayagehena	0	0	10
23a	Do.	0	0	30
23b	Do.	0	1	0
24	Do.	0	0	20
24a	Do.	0	1	0
24b	Do.	0	1	5
25a	Segutambiakkarehena	0	1	10
25b	Do.	0	1	0
25c	Do.	0	1	20
26	Medawachchiyakele	0	0	25
26a	Do.	0	0	6
27	Medawachchiyatibamba	4	0	18
27b	Do.	0	0	7
27c	Do.	0	0	32
29	Medawachchiyawewahena	4	0	30
30	Medawachchiyakele	1	3	20
30a	Do.	4	0	5
31	Kurahanhena	3	3	18
33a	Pahalawelapabamba	0	2	0
34	Akkarewela	0	2	2
34b	Do.	0	0	10
34c	Do.	0	0	7
34d	Do.	0	0	12
34e	Do.	0	0	7
34f	Do.	0	0	36
34g	Do.	0	0	4
34h	Do.	1	2	8
34h1	Madawachchiyawela	0	2	22
34j	Akkarewela	0	0	12

Lot.	Name of Land.	Extent.		
		A.	R.	P.
34½a	Medawachchiyakele	0	0	6
35	Akkarewela (P.P. 8/41—51; 41 & 42 parts only)	3	0	7
3	Do. (P.P. 8/52—60)	51	3	18
36a	Medawachchiyahena	1	1	12
37	Medawachchiyakele	41	1	16
37a	Do.	0	3	30
37d	Do.	0	0	34
38	Do.	160	0	0
38a	Do.	0	1	5
38b	Do.	0	0	38
38c	Do.	0	1	30
38d	Do.	3	1	15
40	Katawelaelabima	1	1	30
41	Katuwelahena <i>alias</i> Tammannahena	0	0	9
42	Konakumbukgollewekele	0	0	38
		1,106	2	27

and bounded as follows : on the north by the village limit of Akirikanda, the village limit of Kuretiyawa, the village limit of Karipikkadagama ; on the east by the village limit of Nekatikongollewa, the village limit of Kudawewa, the village limit of Ulpotagama, the village limit of Kanadaradiulwewa, the village limit of Kongollewa ; on the south by the village limit of Konakumbukgollewa ; on the west by the village limit of Konakumbukgollewa, the village limit of Kudamedawachchiya.

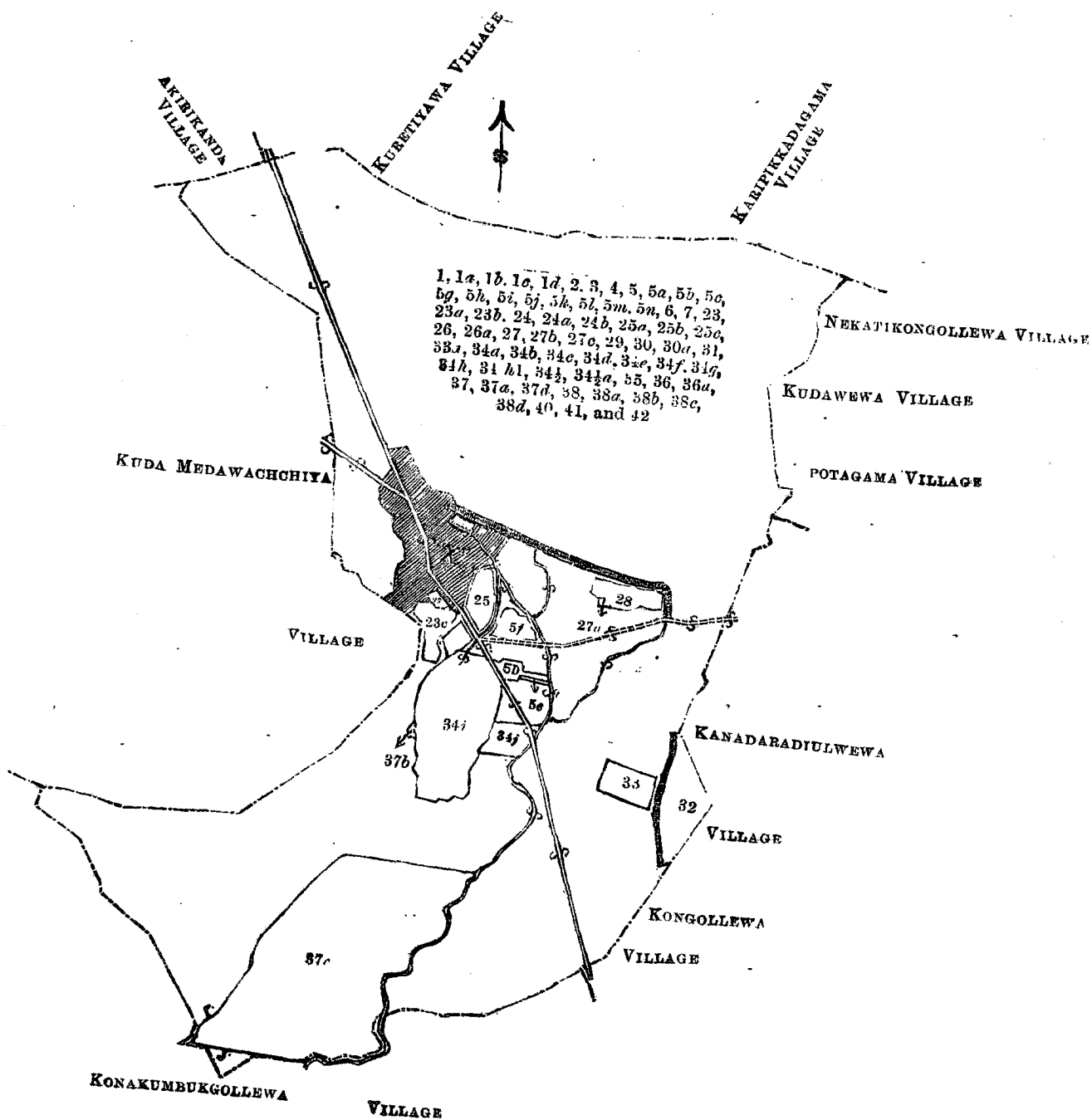
NOTE —The following lots lying within the above boundaries are excluded from this part of the notice, and their aggregate acreage of 243 acres 2 roods and 36.16 perches is not included in the acreage of 1,106 acres 2 roods and 27 perches given above :—

Preliminary plan 113.

Lot.	Name of Land.	Extent.		
		A.	R.	P.
5d	Paddy field (abandoned)	1	3	15
5e	T. P. 221,999	0	0	34
5f	P. P. 2,091/6,235	4	1	26
8	P. W. D. Overseer's quarters (P.P. 1,897/15,590)	0	1	18
8a	Boradamanagahabimkattiya (T. P. 205,554)	0	1	0
8b	Kahapanellabinkattiya (T.P. 205,473, P.P. 1,897/5,594), Wiraudagahabimkattiya (T.P. 205,475, P.P. 1,897/15,593)	0	2	0
9	T. Ps. 205,474 and 255,555	0	2	0
10	T. Ps. 205,557 and 205,472	0	1	28
11	Gala	0	1	2
11a	Wannawalawu	0	0	7
12	Medawachchiyakade (T.Ps. 139,005, 139,006, 139,007, 139,012, 139,013, 139,014)	0	1	15.98
12a	Medawachchiyakadainilam	0	0	03.50
12a1	Do.	0	0	4
12b	Do.	0	0	7
13	P. W. D. Bungalow	0	1	35
14	Medawachchiyatibamba	8	1	16.31
14a	Coolylaima	0	0	29
14b	Medawachchiyapasbamba	1	1	5
14c	Karuppanwidu	0	0	3
14d	Kinattadinilam	0	0	6.50
14e	Medawachchiyakade	0	0	0.37
14f	Do.	0	0	0.19
14g	Do.	0	0	0.13
14h	Do.	0	0	0.25
14i	Medawachchiyepalliwasal	0	0	0.25
14j	Medawachchiyekadenilam	0	0	0.13
14k	Medawachchiyekade	0	0	0.38
14l	Do.	0	0	0.44
14m	Do.	0	0	0.44
14n	Do.	0	0	0.44
14o	Do.	0	0	0.13
14p	Medawachchiyatibamba	14	2	8.04
14q	Do.	3	0	34
15	Medawachchiyakade (T.Ps. 137,859, 137,860, 137,861, 137,862, 139,010, 139,016)	0	1	5.74
15a	Medawachchiyakadenilam	0	0	5
15a1	Do.	0	0	1.18
15a2	Do.	0	0	1.57
15a3	Do.	0	0	1.50
15a4	Do.	0	0	1.25
15b	Do.	0	0	4.12
15c	Do.	0	0	0.25

Lot.	Name of Land.	Extent.		
		A.	R.	P.
15½	Medawachchiyakade (T.Ps. 137,863, 137,864, 139,009)	0	0	21.50
15½a	Medawachchiyakadenilam	0	0	2.94
15½a1	Do.	0	0	0.82
15½a2	Do.	0	0	2
15½a3	Do.	0	0	1.37
16	Medawachchiyakade (T.Ps. 137,869, 137,870, 139,008, 139,015)	0	0	31.75
16a	Medawachchiyakadenilam	0	0	0.31
16a1	Medawachchiyakade	0	0	0.25
16a2	Do.	0	0	0.88
16a3	Do.	0	0	0.44
16a4	Do.	0	0	0.80
16½	Medawachchiyakade (T.Ps. 137,865, 137,866, 137,867, 137,868, 139,011, 139,017, 144,998)	0	0	32.49
16½a	Medawachchiyakadenilam	0	0	0.75
16½a1	Do.	0	0	0.81
16½a2	Do.	0	0	1.13
16½a3	Do.	0	0	1
16½a4	Do.	0	0	1.06
16½a5	Do.	0	0	0.75
17	Cooly bungalow	0	1	36
18	Medawachchiya resthouse	0	3	5
19	Irrigation bungalow	0	1	2
20	Medawachchiyakade (T.Ps. 139,018, 139,019)	0	0	18.87
20a	Medawachchiyakadenilam	0	0	3.30
20a1	Do.	0	0	0.10
20a2	Do.	0	0	0.44
20a3	Do.	0	0	0.31
21	Medawachchiya dispensary	1	0	7
22	Romanupallia (T.P. 205,553)	1	0	0
23c	T.P. 205,556	8	0	28
25	Segutambiakkarehena (T.P. 185,247)	5	2	29
27a	Paluwatta	0	1	13
28	Medawachchiyawatta	4	3	20
32	Pahalawewa	16	2	9
33	Kudawela (T.P. 189,399)	6	2	24
34i	Akkarawela (P.P. 8/L to L2 and parts of F to K)	35	3	23
34j	Akkarawela (T.Ps. 120,119, 120,120, 120,121, 121,017, 121,031, 142,978, 142,979)	5	1	22
37b	Madawachchiyakele (T.Ps. 121,018, 120,122)	0	1	10
37c	T.Ps. 121,019, 121,020, 121,021, 121,022, 121,023, 121,024, 121,025, 121,026, 135,575, 135,576, 135,577, 135,578, 147,484, 147,485, 147,486, 147,487, 169,393, 177,499, 208,985, 213,998, 214,000, 214,001, 214,027, 214,080	117	3	3
		243 2 36.16		

[For Tracing see page 992.]



Scale of 32 Chains to an Inch.

Situation : Medawachchiya village in Alutkadawat tulana of Kadawat orale.

Preliminary plan 113.

Tenement List.

Lot.	Name of Land.	Extent		
		A.	R.	P.
1	Medawachchiyamukalana	203	1	5
1a	Do.	10	2	12½
1b	Do.	63	1	17
1c	Coolylaima	0	0	0½
1d	Medawachchiyamukalana	1	2	20
2	Medawachchiyawewa	223	3	6
3	Medawachchiyawewahena	3	0	12
4	Do.	11	2	15
5	Medawachchiyamukalana	235	0	0
5a	Do.	0	1	25
5b	Do.	0	0	38
5c	Do.	0	1	28

Lot.	Name of Land.	Extent.		
		A.	R.	P.
5g	Medawachchiyahena	21	2	20
5h	Do.	0	2	2
5i	Do.	58	1	25
5j	Do.	10	2	33
5k	Do.	2	0	32
5l	Medawachchiyamukalana	13	0	26
5m	Do.	9	2	0
5n	Medawachchiyahena	2	1	27
6	Coolylaima	0	3	30
7	Cholera Hospital	0	2	20
23	Ratemahatmayagehena	0	0	10
23a	Do.	0	0	30
23b	Do.	0	1	0
24	Do.	0	0	20
2'a	Do.	0	1	0
24b	Do.	0	1	5
25a	Segutambiakkarehena	0	1	10
25b	Do.	0	1	0
25c	Do.	0	1	20
26	Medawachchiyakele	0	0	25
26a	Do.	0	0	6
27	Medawachchiyatisbamba	4	0	18
27b	Do.	0	0	7
27c	Do.	0	0	32
29	Medawachchiyawewahena	4	0	30
30	Medawachchiyakele'	1	3	20
30a	Do.	4	0	5
31	Kurahanhena	3	3	13
33a	Pahalawelapabamba	0	2	0
34a	Akkarewela	0	2	2
34b	Do.	0	0	10
34c	Do.	0	0	7
34d	Do.	0	0	12
34e	Do.	0	0	7
34f	Do.	0	0	36
34g	Do.	0	0	4
34h	Do.	1	2	8
34h1	Madawachchiyawela	0	2	22
34½	Akkarewela	0	0	12
34½a	Medawachchiyakele	0	0	6
35	Akkarewela (P.P. 8/41—51 ; 41 & 42 parts only)	3	0	7
36	Do. (P.P. 8/52—60)	5	3	18
36a	Medawachchiyahena	1	1	12
37	Medawachchiyakele	41	1	16
37a	Do.	0	3	30
37d	Do.	0	0	34
38	Do.	160	0	0
38a	Do.	0	1	5
38b	Do.	0	0	39
38c	Do.	0	1	30
38d	Do.	3	1	15
40	Katuwelaelabima	1	1	30
41	Katuwelahena <i>alias</i> Tammannahena	0	0	9
42	Konakumbukgollewekele	0	0	38
		1,106	2	27
<i>Lots excluded.</i>				
5d	Paddy field (abandoned)	1	3	15
5e	T. P. 221,999	0	0	2
5f	P. P. 2,091/6,235	4	1	26
8	P. W. D. Overseer's quarters (P.P. 1,897/5,590)	0	1	18
8a	Boradamanagahabinkattiya (T. P. 205,554)	0	1	0
8b	Kahapanellabinkattiya (T.P. 205,473, P.P. 1,897/5,594), Wirandagahabinkattiya (T.P. 205,475, P.P. 1,897/5,593)	0	2	0
9	T. Ps. 205,474 and 205,555	0	2	0
10	T. Ps. 205,557 and 205,472	0	1	28
11	Gala	0	1	2
11a	Wannawalawu	0	0	7
12	Medawachchiyakade (T.Ps. 139,005, 139,003, 139,007, 139,012, 139,013, 139,014)	0	1	15.98
12a	Medawachchiyakadainilam	0	0	03.50
12a1	Do.	0	0	4
12b	Do.	0	0	7
13	P. W. D. Bungalow	0	1	35

Lot.	Name of Land.	Extent.		
		A.	R.	P.
14	Medawachchiyatisbamba	8	1	16.31
14a	Coolylaima	0	0	29
14b	Medawachchiyapasbamba	1	1	5
14c	Karuppanwidu	0	0	3
14d	Kinattadi ilam	0	0	6.50
14e	Medawachchiyakade	0	0	0.37
14f	Do.	0	0	0.19
14g	Do.	0	0	0.13
14h	Do.	0	0	0.25
14i	Medawachchiyepalliwasal	0	0	0.25
14j	Medawachchiyekadenilam	0	0	0.13
14k	Medawachchiyakade	0	0	0.38
14l	Do.	0	0	0.44
14m	Do.	0	0	0.44
14n	Do.	0	0	0.44
14o	Do.	0	0	0.13
14p	Medawachchiyatisbamba	14	2	8.04
14q	Do.	3	0	.34
15	Medawachchiyakade (T.Ps. 137,859, 137,860, 137,861, 137,862, 139,010, 139,016)	0	1	5.74
15a	Medawachchiyakadenilam	0	0	5
15a1	Do.	0	0	1.18
15a2	Do.	0	0	1.57
15a3	Do.	0	0	1.50
15a4	Do.	0	0	1.25
15a5	Do.	0	0	4.12
15a6	Do.	0	0	0.25
15b	Medawachchiyakade (T.Ps. 137,863, 137,864, 139,009)	0	0	21.50
15ba	Medawachchiyakadenilam	0	0	2.94
15ba1	Do.	0	0	0.82
15ba2	Do.	0	0	2
15ba3	Do.	0	0	1.37
16	Medawachchiyakade (T.Ps. 137,869, 137,870, 139,008, 139,015)	0	0	31.75
16a	Medawachchiyakadenilam	0	0	0.31
16a1	Medawachchiyakade	0	0	0.25
16a2	Do.	0	0	0.88
16a3	Do.	0	0	0.44
16a4	Do.	0	0	0.80
16b	Medawachchiyakade (T.Ps. 137,865, 137,866, 137,867, 137,868, 139,011, 139,017, 144,998)	0	0	32.49
16ba	Medawachchiyakadenilam	0	0	0.75
16ba1	Do.	0	0	0.81
16ba2	Do.	0	0	01.13
16ba3	Do.	0	0	1
16ba4	Do.	0	0	1.06
16ba5	Do.	0	0	0.75
17	Cooly bungalow	0	1	36
18	Medawachchiya resthouse	0	3	5
19	Irrigation bungalow	0	1	2
20	Medawachchiyakade (T.Ps. 139,018, 139,019)	0	0	18.87
20a	Medawachchiyakadenilam	0	0	3.30
20a1	Do.	0	0	0.10
20a2	Do.	0	0	0.44
20a3	Do.	0	0	0.31
21	Medawachchiya dispensary	1	0	7
22	Romanupallia (T.P. 205,553)	1	0	0
23	T.P. 205,556	8	0	28
25	Segutambiakkarehena (T.P. 185,247)	5	2	29
27a	Paluwatta	0	1	13
28	Medawachchiyawatta	4	3	20
32	Pahalawewa	16	2	9
33	Kudaw la (T.P. 189,399)	6	2	94
34i	Akkarawela (P.P. 8/L to L2 and parts of F to K)	35	2	83
34j	Akkarawela (T.Ps. 120,119, 120,120, 120,121, 121,017, 121,031, 142,978, 142,979)	5	1	22
37b	Madawachchiyakele (T.Ps. 121,018, 120,122)	0	1	10
37c	T.Ps. 121,019, 121,020, 121,021, 121,022, 121,023, 121,024, 121,025, 121,026, 135,575, 135,576, 135,577, 135,578, 147,484, 147,485, 147,486, 147,487, 169,393, 177,499, 208,985, 213,998, 214,000, 214,001, 214,027, 214,080	117	3	3

Sheet C 24 23-31, C 24 24-32, C 24 39-47, & C 24 40-48

243 2 36.16

Surveyor-General's Office,
Colombo, September 10, 1906.

C. MEADEN,
for Surveyor-General.

II.

Preliminary plan 113.

Lot.	Name of Land.	Extent.		
		A.	R.	P.
8	P. W. D. Overseer's quarters (P.P. 1,897/5,590)	0	1	18
12b	Madawachchiyakadenilam	0	0	7
13	P. W. D. Bungalow	0	1	35
14	Madawachchiyatisbamba	8	1	16.31
14a	Coolylaima	0	0	29
14b	Medawachchiyapasbamba	1	1	5
14c	Karuppanwidu	0	0	3
14d	Kinattadinilam	0	0	6.50
14i	Medawachchiyepallivasal	0	0	0.25
14j	Medawachchiyekadenilam	0	0	0.13
14l	Medawachchiyekade	0	0	0.44
14p	Medawachchiyetsbamba	14	2	8.04
14q	Do.	3	0	34
15a	Medawachchiyakadenilam	0	0	5
15a3	Do.	0	0	1.50
17	Cooly Bungalow	0	1	36
18	Medawachchiya Resthouse	0	3	5
19	Irrigation Bungalow	0	1	2
20a1	Medawachchiyakadenilam	0	0	0.10
21	Medawachchiya Dispensary	1	0	7
		31	0	19.27

and bounded as follows : on the north by Medawachchiyamukalana belonging to Crown, the Medawachchiya-wewa ; on the east by Medawachchiyehena belonging to the Crown, Medawachchiyamukalana belonging to the Crown, Medawachchiyakele belonging to the Crown, Segutambiakkarehena belonging to the Crown, an ela ; on the south by the high road from Anuradhapura to Vavuniya, Ratemahatmayagehena belonging to the Crown, T.P. 205,553, T.P. 205,556, a footpath, the village limit of Kudamedawachchiya ; on the west by Medawachchiyamukalana belonging to the Crown, Coolylaima belonging to the Crown, Medawachchiyamukalana belonging to the Crown, the road reservation for the Mannar-Madawachchiya road, Medawachchiyamukalana belonging to the Crown, the high road from Anuradhapura to Vavuniya.

NOTE. —The following lots lying within the above boundaries are excluded from this notice, and their aggregate acreage of 3 acres 2 roods and 0.89 perches is not included in the acreage of 31 acres and 19.27 perches given above :—

Preliminary plan 113.

Lot.	Name of Land.	Extent.		
		A.	R.	P.
8a	Boradamanagahabinkattiya	0	1	0
8b	Kahapanellabinkattiya (T.P. 205,473), Wiraudagahabinkattiya (T.P. 205,475)	0	2	0
9	T.Ps. 205,474 and 205,555	0	2	0
10	T.Ps. 205,557 and 205,472	0	1	28
11	Gala	0	1	2
11a	Wannawalawu	0	0	7
12	Medawachchiyakade (T.Ps. 139,005, 139,006, 139,007, 139,012, 139,013, 139,014)	0	1	15.98
12a	Medawachchiyakadenilam	0	0	3.50
12a1	Do.	0	0	4
14e	Medawachchiyakade	0	0	0.37
14f	Do.	0	0	0.19
14g	Do.	0	0	0.13
14h	Do.	0	0	0.25
14k	Do.	0	0	0.38
14m	Do.	0	0	0.44
14n	Do.	0	0	0.44
14o	Do.	0	0	0.13
15	T.Ps. 137,859, 137,860, 137,861, 137,862, 139,010, 139,016	0	1	5.74
15a1	Medawachchiyakadenilam	0	0	1.18
15a2	Do.	0	0	1.57
15a4	Do.	0	0	1.25
15½	Do.	0	0	4.12
15½a	Do.	0	0	0.25
15½	Medawachchiyakade (T.Ps. 137,863, 137,864, 139,009)	0	0	21.50
15½a	Medawachchiyakadenilam	0	0	2.94
15½a1	Do.	0	0	0.82
15½a2	Do.	0	0	2
15½a3	Do.	0	0	1.37
16	Medawachchiyakade (T.Ps. 137,869, 137,870, 139,008, 139,015)	0	0	31.75
16a	Medawachchikadenilam	0	0	0.31

Lot.	Name of Land.	Extent.		
		A.	R.	P.
16a1	Medawachchiyakade	0	0	0.25
16a2	Do.	0	0	0.88
16a3	Do.	0	0	0.44
16a4	Do.	0	0	0.80
16½	Medawachchiyakade (T.Ps. 137,865, 137,866, 137,867, 137,868, 139,011, 139,017, 144,998)	0	0	32.49
16½a	Medawachchiyakadenilam	0	0	0.75
16½a1	Do.	0	0	0.81
16½a2	Do.	0	0	1.13
16½a3	Do.	0	0	1
16½a4	Do.	0	0	1.06
16½a5	Do.	0	0	0.75
20	Medawachchiyakade (T.Ps. 139,018, 139,019)	0	0	18.87
20a	Medawachchiyakadenilam	0	0	3.30
20a2	Do.	0	0	0.44
20a3	Do.	0	0	0.31
		3	2	0.89

[For Tracing see page 997.]

Situation : Madawachchiya village in Alutkadawat tulana of Kadawat korala.
Preliminary plan 113.

Lot.	Name of Land.	Extent.		
		A.	R.	P.
8	P. W. D. Overseer's quarters (P.P. 1,897-5,590)	0	1	18
12b	Madawachchiyakadenilam	0	0	7
13	P. W. D. Bungalow	0	1	35
14	Madawachchiyatisbamba	8	1	16.31
14a	Coolylaima	0	0	29
14b	Medawachchiyapasbamba	1	1	5
14c	Karuppanwidu	0	0	3
14d	Kinattadinilam	0	0	6.50
14i	Medawachchiyepallivasal	0	0	0.25
14j	Medawachchiyakadenilam	0	0	0.13
14l	Medawachchiyekade	0	0	0.44
14p	Medawachchiyetsbamba	14	2	8.04
14q	Do.	3	0	34
15a	Medawachchiyakadenilam	0	0	5
15a3	Do.	0	0	1.50
17	Cooly Bungalow	0	1	36
18	Medawachchiya Resthouse	0	3	5
19	Irrigation Bungalow	0	1	2
20a1	Medawachchiyakadenilam	0	0	0.10
21	Medawachchiya Dispensary	1	0	7
		31	0	19.27

Lots excluded.

8a	Borsadamanagshabinkattiya	0	1	0
8b	Kahapanellabinkattiya (T.P. 205,473), Wiraudagahabinkattiya (T.P. 205,475)	0	2	0
9	T.Ps. 205,474 and 205,555	0	2	0
10	T.Ps. 205,557 and 205,472	0	1	28
11	Gala	0	1	2
11a	Wannawalawu	0	0	7
12	Medawachchiyakade (T.Ps. 139,005, 139,006, 139,007, 139,012, 139,013, 139,014)	0.	1	15.98
12a	Medawachchiyakadenilam	0	0	3.50
12a1	Do.	0	0	4
14e	Medawachchiyakade	0	0	0.37
14f	Do.	0	0	0.19
14g	Do.	0	0	0.13
14h	Do.	0	0	0.25
14k	Do.	0	0	0.38
14m	Do.	0	0	0.44
14n	Do.	0	0	0.44
14o	Do.	0	0	0.13
15	T.Ps. 137,859, 137,860, 137,861, 137,862, 139,010, 139,016	0	1	5.74
15a1	Medawachchiyakadenilam	0	0	1.18
15a2	Do.	0	0	1.57
15a4	Do.	0	0	1.25
15½	Do.	0	0	4.12
15½a	Do.	0	0	0.25
15½	Medawachchiyakade (T.Ps. 137,863, 137,864, 139,009)	0	0	21.50
15½a	Medawachchiyakadenilam	0	0	2.94
15½a1	Do.	0	0	0.82
15½a2	Do.	0	0	2
15½a3	Do.	0	0	1.37
16	Medawachchiyakade (T.Ps. 137,869, 137,870, 139,008, 139,015)	0	0	31.75
16a	Medawachchikadenilam	0	0	0.31
16a1	Medawachchiyakade	0	0	0.25
16a2	Do.	0	0	0.88
16a3	Do.	0	0	0.44
16a4	Do.	0	0	0.80
16½	Medawachchiyakade (T.Ps. 137,865, 137,866, 137,867, 137,868, 139,011, 139,017, 144,998)	0	0	32.49
16½a	Medawachchiyakadenilam	0	0	0.75
16½a1	Do.	0	0	0.81
16½a2	Do.	0	0	1.13
16½a3	Do.	0	0	1
16½a4	Do.	0	0	1.06
16½a5	Do.	0	0	0.75

Lot.	Name of Land.	Extent.		
		A.	R.	P.
20	Medawachchiyakade (T.Ps. 139,018, 139,019)	0	0	18.87
20a	Medawachchiyakadenilam	0	0	3.30
20a2	Do.	0	0	0.44
20a3	Do.	0	0	0.31
		3	2	0.89

Surveyor-General's Office,
Colombo, September 10, 1906.
2,565

C. MEADEN,
for Surveyor-General.
Anuradhapura S. O. 115--1906

Notice under " The Waste Lands Ordinances of 1897, 1899, 1900, and 1903."

TAKE notice, that unless within three months from the 21st day of September, 1906, the persons, if any, who claim any interest in the lands hereinafter mentioned or in any one or more of such lands, or to some interest therein, make claim in person or in writing to the said lands or any of them or to some interest therein to the Government Agent of the Province of Sabaragamuwa at the Ratnapura Kachcheri :

Such Government Agent, in pursuance of the powers vested in him by the said Ordinances, will declare by writing under his hand that the said lands, or such of them as to which no claim has been made, are they property of the Crown.

R. B. HELLINGS,
Government Agent.

Description of the Lands referred to.

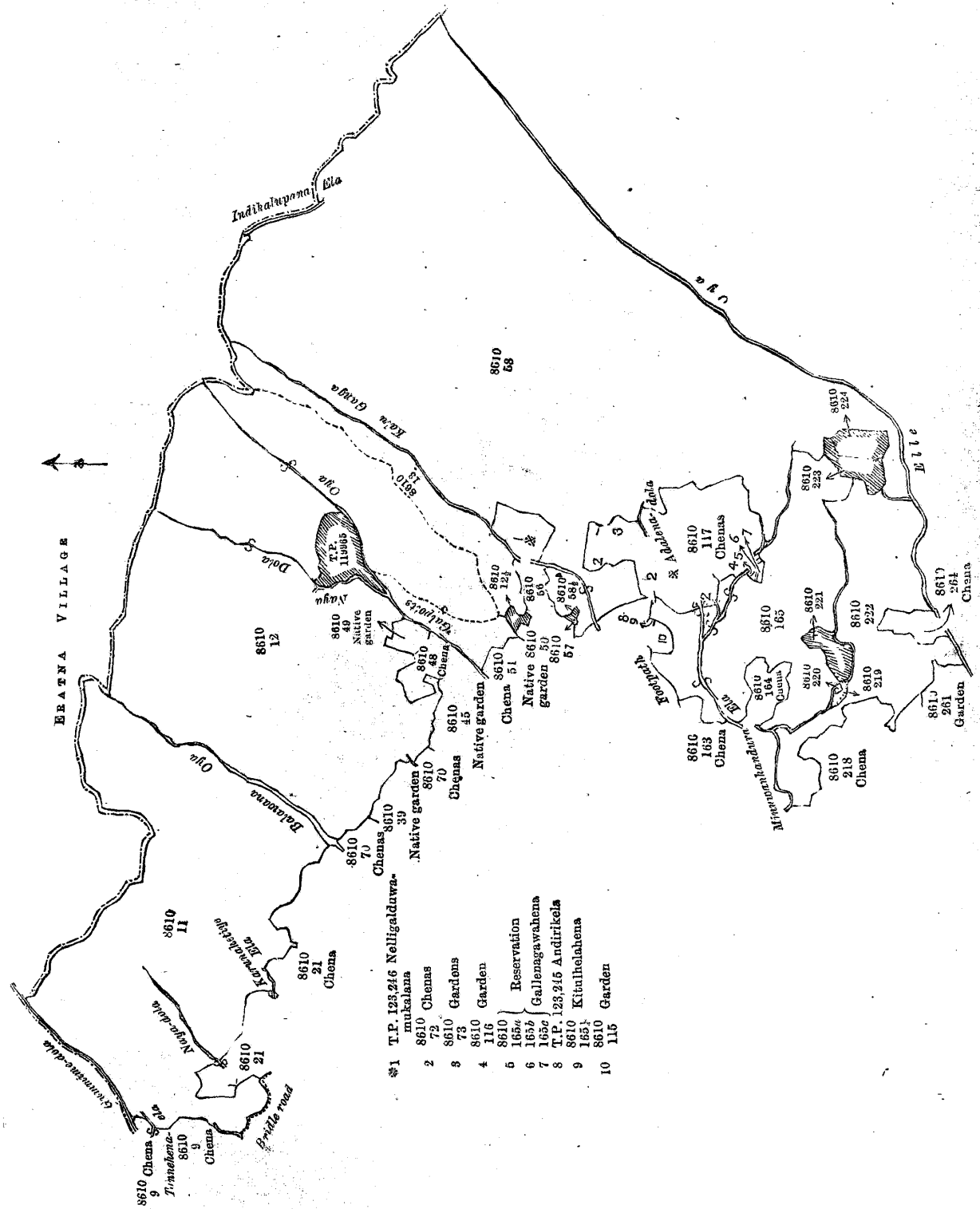
The following lots situated in the village of Gilimale in the Udapattu of the Kuruwiti korale in the Province of Sabaragamuwa, as described in the annexed certified tracing :—

Lot.	Name of Land.	Extent.		
		A.	R.	P.
11	Tennehenamukalana, Kurudiagalemukalana	436	1	18
12	Dotalagalamukalana, Kondagalamukalana, Bulatweldowemukalana	637	1	7
13	Weelihelamukalana	55	2	3
58	Weeligaldowemukalana	1,048	0	36
165	Kitulehelemukalana	167	0	0
222	Panwelakelemukalana	132	2	0
		2,477	3	24

and bounded as follows : on the north by the Gummimedola, the village limit of Eratna, the Indikulupana-ela, the village limit of Eratna ; on the east by the Elle-oya ; on the south by the Elle-oya, lot 264 chena, the Elle-oya, lot 261 garden, lot 218 chena ; and on the west by the Minuwankandure-ela, lot 164 chena, the Minuwankandure-ela, lot 163 chena, a footpath, lot 115 gardens, Kitulhelahena (lot 165 $\frac{1}{2}$) claimed by W. Allisa and others, the Adalena-dola, lot 72 chena, lot 116 garden, Gallenagawahena claimed by Panwilakele Hatanchiya (lots 165a, 165b, 165c), lot 117 chena, the Adalena-dola, lot 73 gardens, lot 72 chenas, Andirikela (T.P.123,245) belonging to W. G. Sandison, lot 57, lot 56, Nelligalduwamukalana (T.P.123,246) belonging to W. G. Sandison, lot 56, lot 50 native garden, lot 51 chena, lot 48 chena, lot 49 native garden, lot 48 chena, lot 45 native garden, lot 70 chenas, lot 39 native garden, lot 70 chenas, lot 21 chena, lot 21 a bridle road, lot 9 chena, the Tanwehena-ela, lot 9 chena.

NOTE.—The following lots lying within the above boundaries are excluded from this notice, and their aggregate acreage of 48 acres 2 roods and 31 perches is not included in the acreage of 2,477 acres 3 roods and 24 perches given above :—

Lot.	Name of Land.	Extent.		
		A.	R.	P.
T. P. 119,965	Bulatwelduwamukalana	19	0	20
219	..	2	0	0
220	..	0	0	36
221	..	8	0	15
12 $\frac{1}{2}$	Pawan-elawatta	1	3	24
223	..	8	0	3
58 $\frac{1}{2}$	Pawan-elawatta	0	1	26
224	..	8	3	27
		48	2	31



- *1 T.P. 123,246 Nelligalduwa-mukalana
- 2 8610 Chenas
- 3 8610 Gardens
- 4 8610 Garden
- 5 8610 Reservation
- 6 1652 Gallenagawahena
- 7 1652 Gallenagawahena
- 8 T.P. 123,246 Andirikela
- 9 8610 Kitalhelahena
- 10 8610 Garden

Situation : Gilimale village in Uda pattu in Kuruwiti korale.

Preliminary plan 8,610.

Lot.	Name of Land.	Extent.	
		A.	R. P.
11 ..	Tennehenamukalana, Kurudiagalemukalana ..	436	1 18
12 ..	Dotalagalamukalana, Kondagalamukalana, Bulatweldowemukalana ..	637	1 7
13 ..	Weelihelamukalana ..	55	2 3
58 ..	Weeligaldowemukalana ..	1,048	0 36
165 ..	Kitulehelemukalana ..	167	0 0
222 ..	Panwelakelemukalana ..	132	2 0
		<u>2,477</u>	<u>3 24</u>

Lots excluded.

T. P. 119,965...	Bulatwelduwamukalana ..	19	0 20
219	2	0 0
220	0	0 36
221	8	0 15
12½ ..	Pawan-elawatta ..	1	3 24
223	8	0 3
758½ ..	Pawan-elawatta ..	0	1 26
224	8	3 27
		<u>48</u>	<u>2 31</u>

Surveyor-General's Office,
Colombo, April 23, 1906.
2,566

R. S. TEMPLETON,
for Surveyor-General.

Notice under "The Waste Lands Ordinances of 1897, 1899, 1900, and 1903."

TAKE notice, that unless within three months from the 21st day of September, 1906, the persons, if any, who claim any interest in the lands hereinafter mentioned or in any one or more of such lands or to some interest therein, make claim in person or in writing to the said lands or any of them or to some interest therein to H. O. Fox, Esq., Special Officer appointed under section 28 of "The Waste Lands Ordinances, 1897, 1899, 1900, and 1903," at his office at Hill House, Mutwal, Colombo :

Such Special Officer, in pursuance of the powers vested in him by the said Ordinances, will declare by writing under his hand that the said lands, or such of them as to which no claim has been made, are the property of the Crown.

H. O. Fox,
Special Officer.

Description of the Lands referred to.

The following lots situated in the village of Mahadunnabindunuwewa in the Pahalawewu tulana of the Kende korale of the Nuwaragampalata, in the North-Central Province, as described in the annexed certified tracing:—

Preliminary plan 140.

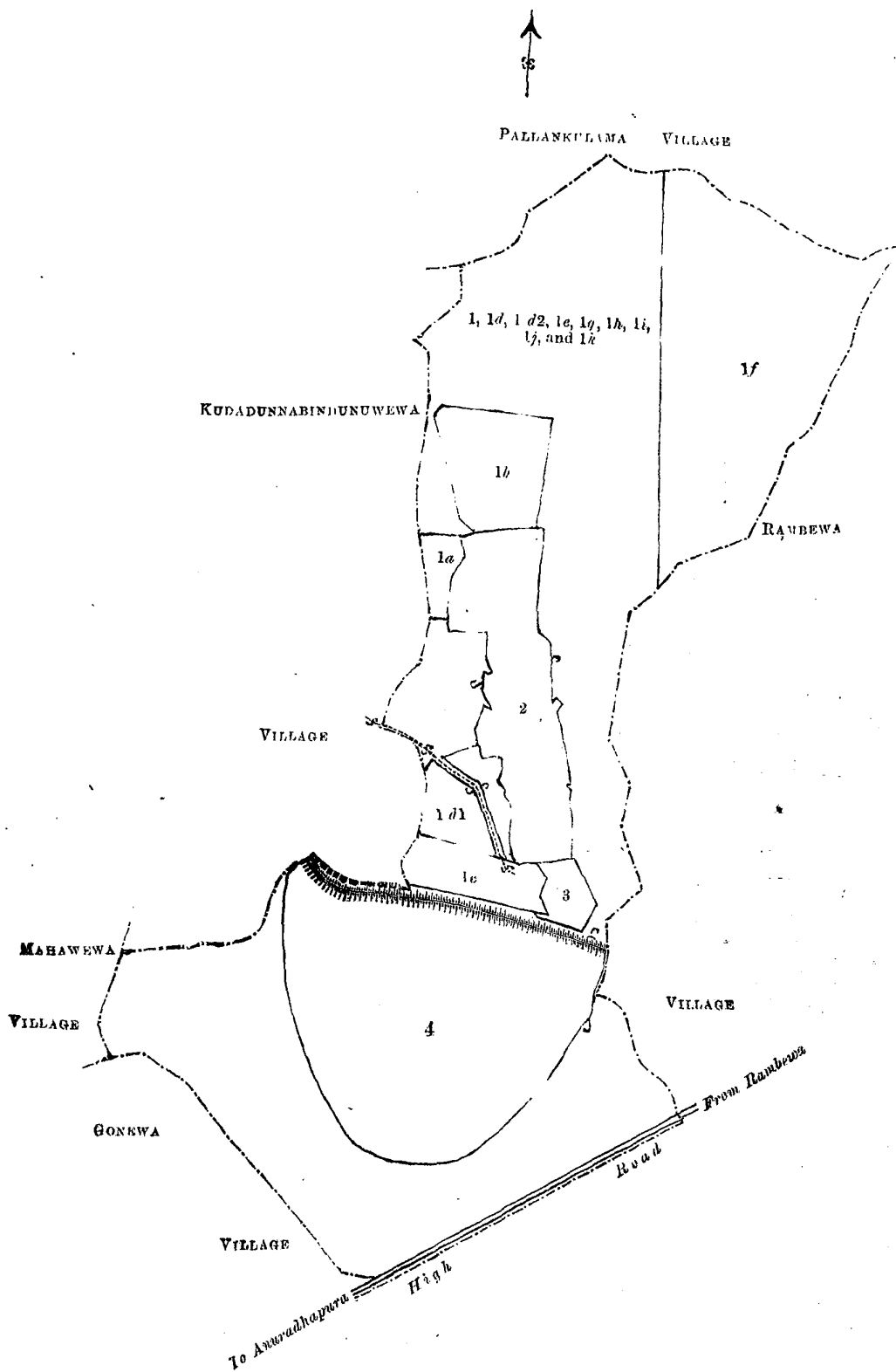
Lot.	Name of Land.	Extent.	
		A.	R. P.
1 ..	Mahadunnabindunuwewahena ..	148	3 32
1d ..	Do. ..	9	2 23
1d2 ..	Mahadunnabindunuwewewelkele ..	0	1 32
1e ..	Kotukele (P.P. 2,064/6,130) ..	5	3 20
1g ..	Mahadunnabindunuwewahena ..	3	0 0
1h ..	Mahadunnabindunuwewatisbamba ..	2	3 0
1i ..	Mahadunnabindunuwewapasbamba ..	1	1 15
1j ..	Mahadunnabindunuwewahena ..	15	2 30
1	2	3 25
		<u>190</u>	<u>2 17</u>

and bounded as follows : on the north by the village limit of Pallankulama ; on the east by the village limit of Rambewa ; on the south by the high road from Rambewa to Anuradhapura ; on the west by the village limit of Gonewa, the village limit of Mahawewa, the village limit of Kudadunnabindunuwewa.

NOTE.—The following lots lying within the above boundaries are excluded from this notice, and their aggregate acreage of 186 acres 3 roods and 3 perches is not included in the acreage of 190 acres 2 roods and 17 perches given above :—

Lot.	Name of Land.	Extent.		
		A.	R.	P.
1a	T. P. 192,716	2	3	17
1b	Mahadunnabindunuwewahena (P.P. 773/2,439)	11	3	39
1c	Mahadunnabindunuwewa-addarakele (P.P. 2,243/6,955 and 6,956)	6	2	11
1d1	Mahadunnabindunuwewewelkele	8	0	0
1f	Mahadunnabindunuwewahena	59	2	0
	Meegahakumbura	25	2	39
3	Meegahawatta	2	2	26
4	Mahadunnabindunuwewa	69	1	31
		186	3	3

[For Tracing see page 1008.]



Scale of 16 Chains to an Inch.

Situation : Mahadunnabindunuwewa village in Pahalawenu tulana of Kende korale.

Preliminary plan 140.

Tenement list.

Lot.	Name of Land.	Extent.	
		A.	R. P.
1	Mahadunnabindunuwewahena	148	3 32
1d	Do.	9	2 23
1d2	Mahadunnabindunuwewewelkele	0	1 32
1e	Kotukele (P.P. 2,064/6,130)	5	3 20
1g	Mahadunnabindunuwewahena	3	0 0
1h	Mahadunnabindunuwewatisbamba	2	3 0
1i	Mahadunnabindunuwewapasbamba	1	1 15
1j	Mahadunnabindunuw wahena	15	2 30
1k	Do.	2	3 25
		190	2 17

Lots excluded.

1a	T. P. 192,716	2	3 17
1b	Mahadunnabindunuwewahena (P.P. 773/2,439)	11	3 39
1c	Mahadun abindunuwewa-addara tele (P.P. 2,243/6,955 and 6,956)	6	2 11
1d1	Mahadunnabindunuwewewelkele	8	0 0
1f	Mahadunnabindunuwewahena	59	2 0
2	Meegahakumbura	25	2 39
3	Meegahawatta	2	2 26
4	Mahadunnabindunuwewa	69	1 31
		186	3 3

Sheets F ⁴ 7-15, F ⁴ 8-16, F ⁴ 23-31, & F ⁴ 24-32

Surveyor-General's Office,
Colombo, September 13, 1906.
2,567

C. MEADEN,
for Surveyor-General.
Anuradhapura S. O. 116-1906