

Ceylon Government Gazette

Published by Authority.

No. 6,144—FRIDAY, SEPTEMBER 28, 1906.

PART I.—General: Minutes, Proclamations, Appointments, and General Government Notifications. PART III.—Provincial Administration.
 PART II.—Legal and Judicial. PART IV.—Land Settlement.
 PART V.—Mercantile, Marine, Municipal, Local, &c.

Separate paging is given to each Part in order that it may be filed separately.

Part IV.—Land Settlement.

	PAGE		PAGE
Final Orders	1005	Preliminary Notices	1021

FINAL ORDERS.

**Order under Section 2 of "The Waste Lands Ordinances of 1897, 1899, 1900, and 1903,"
 declaring Lands to be Crown Property.**

In the matter of the lands commonly called or known as Degodathurawamukalana and Degodathurawawewa, situate in the village of Degodathurawa in the Kelegam tulana of the Eppawala korale of the Nuwaragampalata, in the North-Central Province, and of "The Waste Lands Ordinances of 1897, 1899, 1900, and 1903."

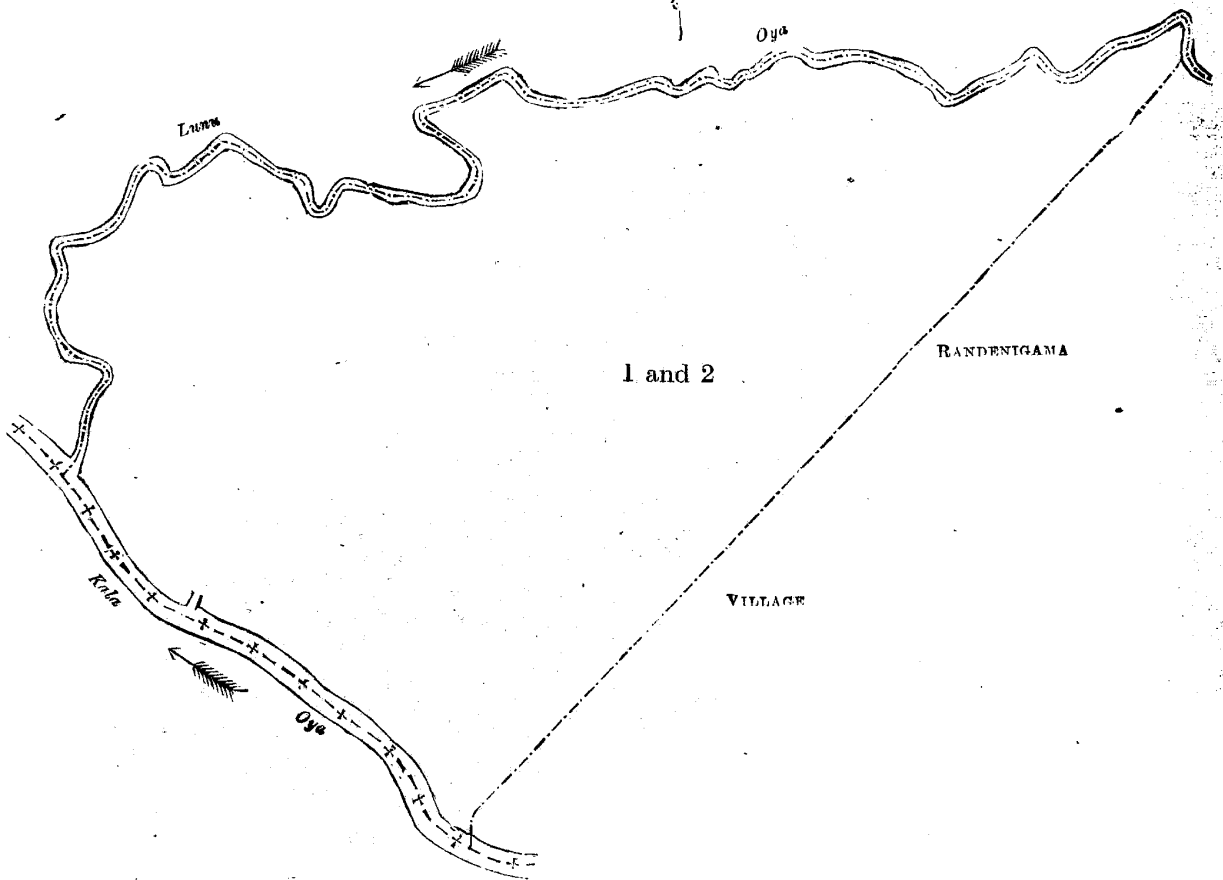
THE notice required by section 1 of "The Waste Lands Ordinances of 1897, 1899, 1900, and 1903," having been duly published in manner prescribed by that section in respect of the above-named lands (*vide* Notice No. 2,435), and no claim having been made to the said lands or to any interest therein within the period of three months from the date specified in the said notice, I, Walter Ernest Wait, Special Officer appointed under section 28 of the said Ordinances, under and by virtue of the powers vested in me in that behalf by section 2 of the said Ordinances, do hereby on this 16th day of August, 1906, order and declare that the said lands, as more fully described herein below, situate in the village of Degodathurawa in the Kelegam tulana of the Eppawala korale of the Nuwaragampalata, in the North-Central Province, and shown as lots 1 and 2 in preliminary plan No. 427 and in the annexed certified tracing therefrom, and containing in extent 402 acres and 3 roods, are the property of the Crown.

Description of the Lands referred to.

The following lots situated in the village of Degodathurawa in the Kelegam tulana of the Eppawala korale of the Nuwaragampalata, in the North-Central Province, as described in the annexed certified tracing :—
Preliminary plan 427.

Lot.	Name of Land.	Extent.		
		A.	R.	P.
1 ..	Degodathurawamukalana ..	401	3	0
2 ..	Degodathurawawewa ..	1	0	0
		402	3	0

and bounded as follows : on the north by the Lunu-oya ; on the east by the Lunu-oya, the village limit of



Scale of 16 Chains to an Inch.

Situation : Degodathurawa village in Kelegam tulana of Eppawala korale.
Preliminary plan 427.

Lot.	Name of Land.	Extent.		
		A.	R.	P.
1 ..	Degodathurawamukalana ..	401	3	0
2 ..	Degodathurawawewa ..	1	0	0
		402	3	0

Surveyor-General's Office,
Colombo, April 6, 1906.

Sheets F 13 and F 13
18-26 and F 19-27

J. B. M. RIDOUT,
for Surveyor-General.

Randenigama ; on the south by the Kala-oya ; on the west by the Lunu-oya.

The 16th day of August, 1906.
Anuradhapura S. O. 335

W. E. WAIT,
Special Officer.

**Order under Section 2 of "The Waste Lands Ordinances of 1897, 1899, 1900, and 1903,"
declaring Lands to be Crown Property.**

In the matter of the lands commonly called or known as Ihala Galtanwewa and Ihala Galtanwewamukalana, situate in the village of Ihala Galtanwewa in the Kelegam tulana of the Eppawala korale of the Nuwaragampalata, in the North-Central Province, and of "The Waste Lands Ordinances of 1897, 1899, 1900, and 1903."

THE notice required by section 1 of "The Waste Lands Ordinances of 1897, 1899, 1900, and 1903," having been duly published in manner prescribed by that section in respect of the above-named lands (*vide* Notice No. 2,434), and no claim having been made to the said lands or to any interest therein within the period of three months from the date specified in the said notice, I, Walter Ernest Wait, Special Officer appointed under section 28 of the said Ordinances, under and by virtue of the powers vested in me in that behalf by section 2 of the said Ordinances, do hereby on this 16th day of August, 1906, order and declare that the said lands, as more fully described herein below, situate in the village of Ihala Galtanwewa in the Kelegam tulana of the Eppawala korale of the Nuwaragampalata, in the North-Central Province, and shown as lots 1 and 2 in preliminary plan No. 426 and in the annexed certified tracing therefrom, and containing in extent 66 acres 3 roods and 7 perches, are the property of the Crown.

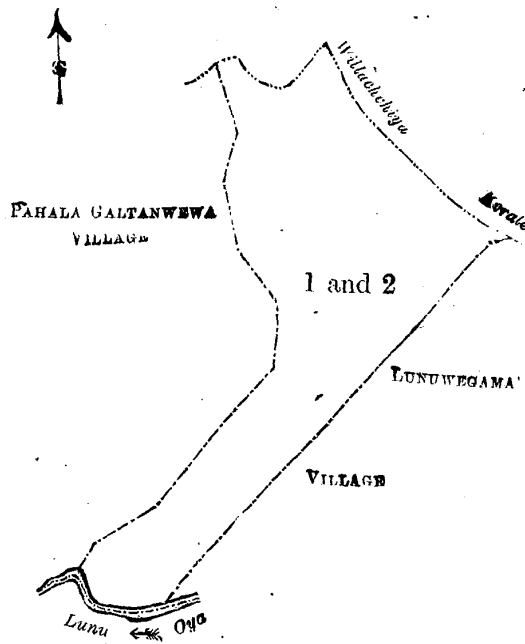
Description of the Lands referred to.

The following lots situated in the village of Ihala Galtanwewa in the Kelegam tulana of the Eppawala korale of the Nuwaragampalata, in the North-Central Province, as described in the annexed certified tracing:—

Preliminary plan 426.

Lot.	Name of Land.	Extent.		
		A.	R.	P.
1	Ihala Galtanwewa	4	1	2
2	Ihala Galtanwewamukalana	62	2	5
		66	3	7

and bounded as follows: on the north by the boundary of the Willachchiya korale; on the east by the village



Scale of 16 Chains to an Inch.

Situation: Ihala Galtanwewa village in Kelegam tulana of Eppawala korale.

Preliminary plan 426.

Lot.	Name of Land.	Extent.		
		A.	R.	P.
1	Ihala Galtanwewa	4	1	2
2	Ihala Galtanwewamukalana	62	2	5
		66	3	7

Surveyor-General's Office,
Colombo, April 6, 1906.

Sheet F 13
18—26

J. B. M. RIDOUT,
for Surveyor-General.

limit of Lunuwegama; on the south by the Lunu-oya; on the west by the village limit of Pahala Galtanwewa.

The 16th day of August, 1906.
Anuradhapura S. O. 336

W. E. WAIT,
Special Officer.

**Order under Section 2 of "The Waste Lands Ordinances of 1897, 1899, 1900, and 1903,"
declaring Land to be Crown Property.**

In the matter of the land commonly called or known as Parasanwewekatuwa, situate in the village of Parasanwewa in the Pahalawewu^s tulana of the Kende korale of the Nuwaragampolata, in the North-Central Province, and of "The Waste Lands Ordinances of 1897, 1899, 1900, and 1903."

THE notice required by section 1 of "The Waste Lands Ordinances of 1897, 1899, 1900, and 1903," having been duly published in manner prescribed by that section in respect of the above-named land (*vide* Notice No. 2,467), and no claim having been made to the said land or to any interest therein within the period of three months from the date specified in the said notice, I, Walter Ernest Wait, Special Officer appointed under section 28 of the said Ordinances, under and by virtue of the powers vested in me in that behalf by section 2 of the said Ordinances, do hereby on this 27th day of August, 1906, order and declare that the said land, as more fully described herein below, situate in the village of Parasanwewa in the Pahalawewu tulana of the Kende korale of the Nuwaragampalata, in the North-Central Province, and shown as lot 1 in preliminary plan No. 454 and in the annexed certified tracing therefrom, and containing in extent 99 acres 2 roods and 36 perches, is the property of the Crown.

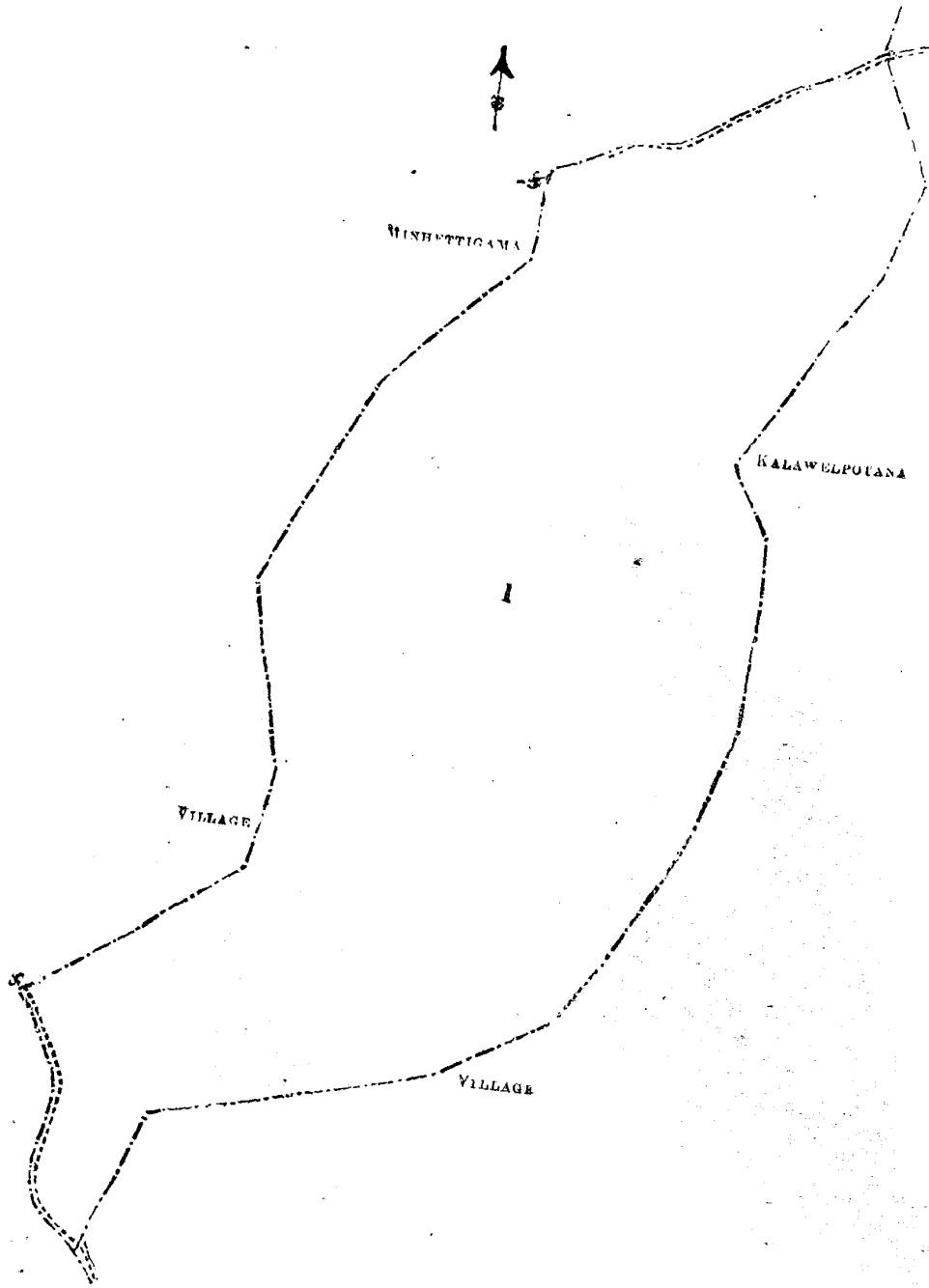
Description of the Land referred to.

The land commonly called or known as Parasanwewekatuwa, situated in the village of Parasanwewa in the Pahalawewu tulana of the Kende korale of the Nuwaragampalata, in the North-Central Province, containing in extent 99 acres 2 roods and 36 perches, shown as lot 1 in preliminary plan No. 454 and in the annexed certified tracing therefrom, and bounded as follows: on the north by the village limit of Minhettigama, the village limit of Kalawelpotana; on the east and south by the village limit of Kalawelpotana; on the west by the village limit of Minhettigama.

The 27th day of August, 1906.

W. E. WAIT,
Special Officer.

[For Tracing see page 1009.]



Scale of 8 Chains to an Inch.

Situation: Parsanwewa village in Pahalawewu tulana of Kende korale

Preliminary plan 454.

Lot.	Name of Land.	Extent. A. R. P.
1	Parasanwewekatuwa Sheet C ₂₄ 35-43	99 2 36

Surveyor-General's Office,
Colombo, April 21, 1906.
Anuradhapura S. O. 337

R. S. TEMPLETON,
for Surveyor-General.

**Order under Section 2 of "The Waste Lands Ordinances of 1897, 1899, 1900, and 1903,"
declaring Lands to be Crown Property.**

In the matter of the lands commonly called or known as Rambawalamukalana and Kudawewa, situate in the village of Kudawewa in the Nambade tulana of the Eppawala korale of the Nuwaragampalata, in the North-Central Province, and of "The Waste Lands Ordinances of 1897, 1899, 1900, and 1903."

THE notice required by section 1 of "The Waste Lands Ordinances of 1897, 1899, 1900, and 1903," having been duly published in manner prescribed by that section in respect of the above-named lands (*vide* Notice No. 2,431), and no claim having been made to the said lands or to any interest therein within the period of three months from the date specified in the said notice, I, Walter Ernest Wait, Special Officer appointed under section 28 of the said Ordinances, under and by virtue of the powers vested in me in that behalf by section 2 of the said Ordinances, do hereby on this 16th day of August, 1906, order and declare that the said lands, as more fully described herein below, situate in the village of Kudawewa in the Nambade tulana of the Eppawala korale of the Nuwaragampalata, in the North-Central Province, and shown as lots 1 and 2 in preliminary plan No. 443 and in the annexed certified tracing therefrom, and containing in extent 591 acres and 24 perches, are the property of the Crown.

Description of the Lands referred to.

The following lots situated in the village of Kudawewa in the Nambade tulana of the Eppawala korale of the Nuwaragampalata, in the North-Central Province, as described in the annexed certified tracing: —

Preliminary plan 443.

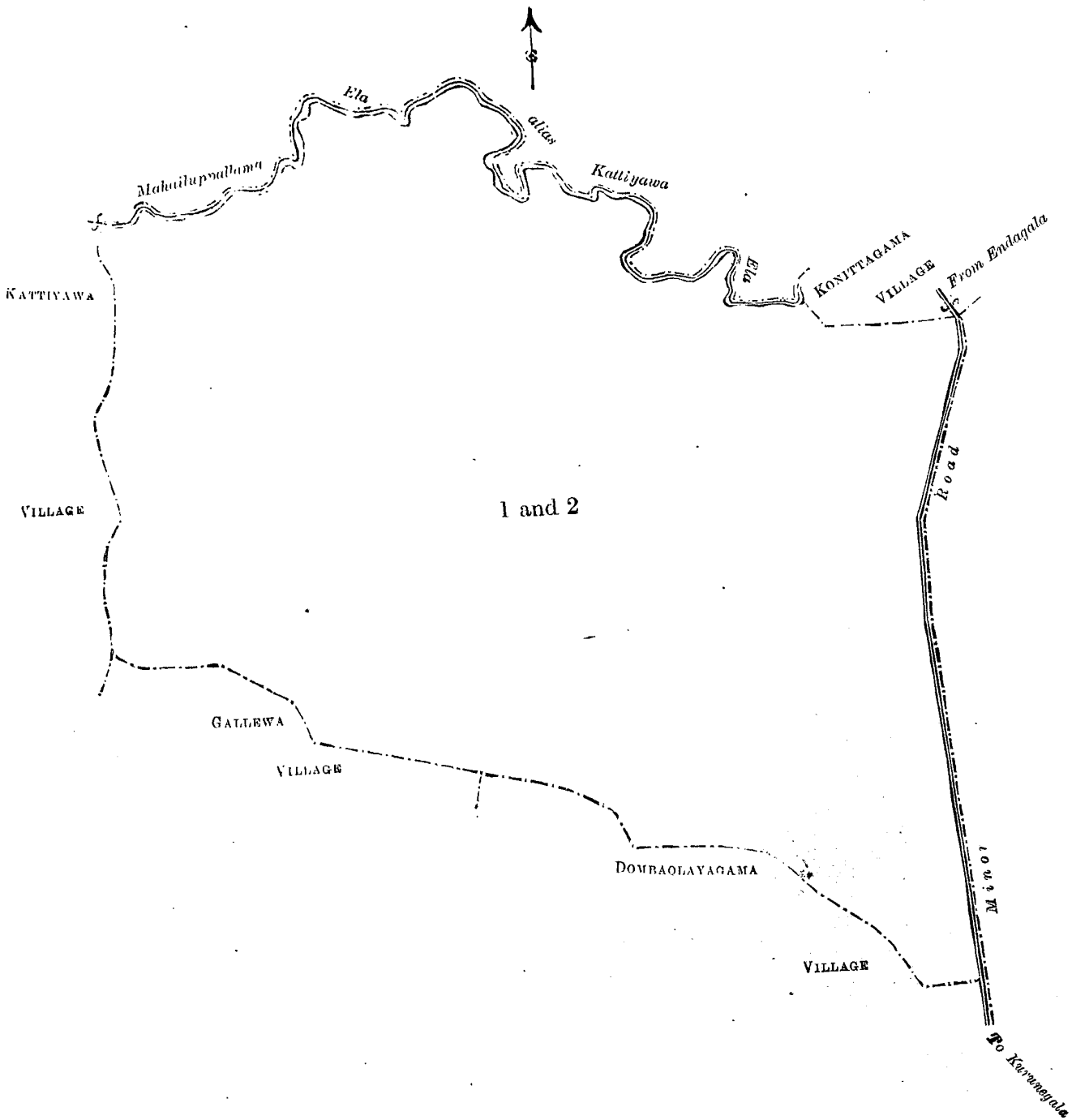
Lot.	Name of Land.	Extent.		
		A.	R.	P.
1	Rambawalamukalana	586	2	0
2	Kudawewa	4	2	24
		591	0	24

and bounded as follows: on the north by the Mahailuppallama-ela *alias* Katiyawa-ela, the village limit of Konittagama; on the east by the minor road from Endagala to Kurunogala; on the south by the village limit of Dombaolayagama, the village limit of Gallewa; on the west by the village limit of Katiyawa.

The 16th day of August, 1906.

W. E. WAIT,
Special Officer.

[For Tracing see page 1011.]



Scale of 16 Chains to an Inch.

Situation: Kudawewa village in Nambade tulana of Eppawala korale.

Preliminary plan 443.

Lot.	Name of Land.	Extent.	
		A.	R. P.
1	Rambawalamukalana	586	2 0
2	Kudawewa	4	2 24
		591	0 24

Sheets F ¹⁴₅₂₋₆₀, F ¹⁴₅₃₋₆₁, and F ¹⁹₅₋₁₃

Surveyor-General's Office,
Colombo, April 18, 1906.
Anuradhapura S. O. 338

J. B. M. RIDOUT,
for Surveyor-General.

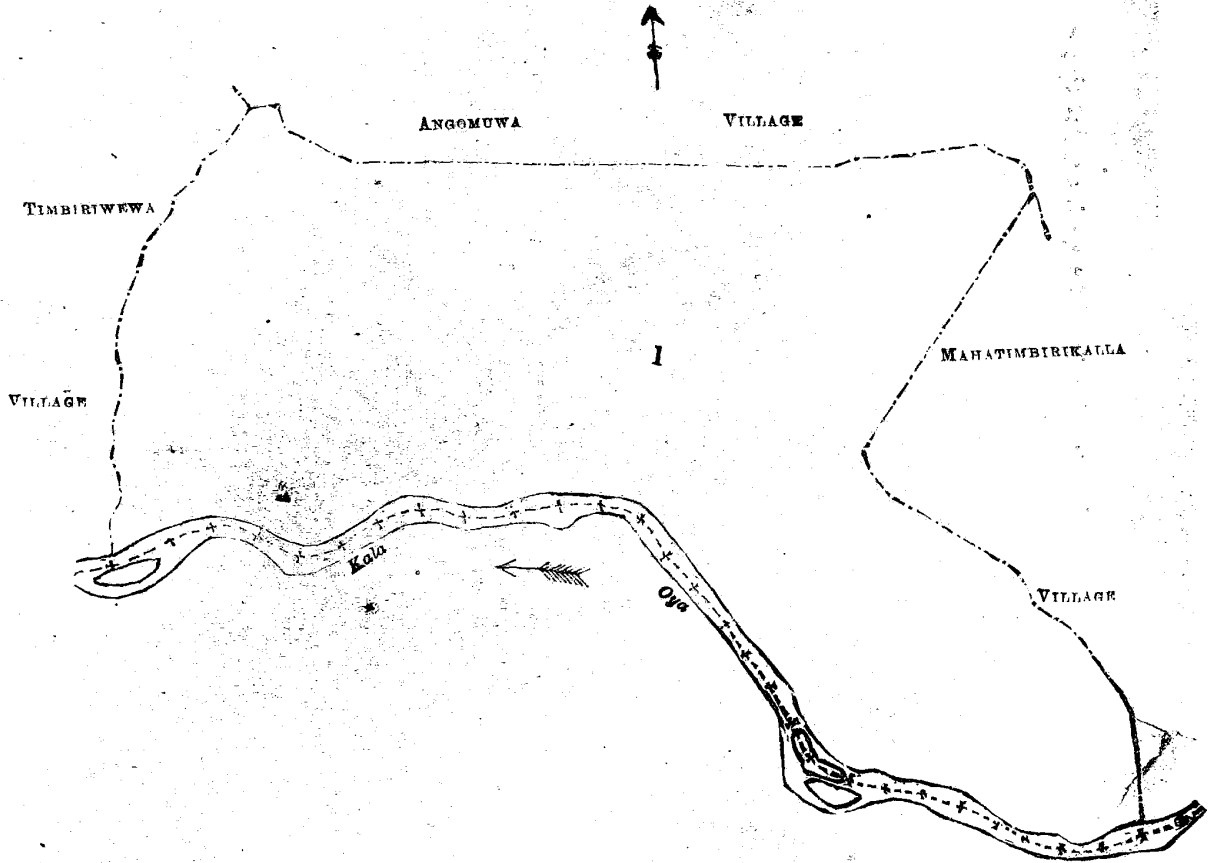
**Order under Section 2 of "The Waste Lands Ordinances of 1897, 1899, 1900, and 1903,"
declaring Land to be Crown Property.**

In the matter of the land commonly called or known as Rotawewamukalana, situate in the village of Rotawewa in the Kelegam tulana of the Eppawala korale of the Nuwaragampalata, in the North-Central Province, and of "The Waste Lands Ordinances of 1897, 1899, 1900, and 1903."

THE notice required by section 1 of "The Waste Lands Ordinances of 1897, 1899, 1900, and 1903," having been duly published in manner prescribed by that section in respect of the above-named land (*vide* Notice No. 2,442), and no claim having been made to the said land or to any interest therein within the period of three months from the date specified in the said notice, I, Walter Ernest Wait, Special Officer appointed under section 28 of the said Ordinances, under and by virtue of the powers vested in me in that behalf by section 2 of the said Ordinances, do hereby on this 16th day of August, 1906, order and declare that the said land, as more fully described herein below, situate in the village of Rotawewa in the Kelegam tulana of the Eppawala korale of the Nuwaragampalata, in the North-Central Province, and shown as lot 1 in preliminary plan No. 434 and in the annexed certified tracing therefrom, and containing in extent 1,354 acres 1 rood and 33 perches, is the property of the Crown.

Description of the Land referred to.

The land commonly called or known as Rotawewamukalana, situated in the village of Rotawewa in the Kelegam tulana of the Eppawala korale of the Nuwaragampalata, in the North-Central Province, containing in extent 1,354 acres 1 rood and 33 perches, shown as lot 1 in preliminary plan 434 and in the annexed certified tracing therefrom, and bounded as follows: on the north by the village limit of Angomuwa; on the east by the village limit of Mahatimbirikalla; on the south by the Kala-oya; on the west by the village limit of Timbiriwewa.



Scale of 32 Chains to an Inch.

Situation: Rotawewa village in Kelegam tulana of Eppawala korale.

Preliminary plan 434.

Lot.	Name of Land.	Extent. A. R. P.
1	Rotawewamukalana	1,354 1 33
	Sheet F 13 19-27, F 13 20-28, F 13 35-43, F 13 36-44, and F 13 37-45	

Surveyor-General's Office,
Colombo, April 10, 1906.

J. B. M. RIDOUT,
for Surveyor-General.

east by the village limit of Mahatimbirikalla; on the south by the Kala-oya; on the west by the village limit of Timbiriwewa.

The 16th day of August, 1906.
Anuradhapura S. O. 339

W. E. WAIT,
Special Officer.

**Order under Section 2 of "The Waste Lands Ordinances of 1897, 1899, 1900, and 1903,"
declaring Lands to be Crown Property.**

In the matter of the lands commonly called or known as Kadurugahawemukalana and Kadurugahawewewa, situate in the village of Kadurugahawa in the Kelegam tulana of the Eppawala korale of the Nuwaragampalata, in the North-Central Province, and of "The Waste Lands Ordinances of 1897, 1899, 1900, and 1903."

THE notice required by section 1 of "The Waste Lands Ordinances of 1897, 1899, 1900, and 1903." having been duly published in manner prescribed by that section in respect of the above-named lands (*vide* Notice No. 2,443), and no claim having been made to the said lands or to any interest therein within the period of three months from the date specified in the said notice, I, Walter Ernest Wait, Special Officer appointed under section 28 of the said Ordinances, under and by virtue of the powers vested in me in that behalf by section 2 of the said Ordinances, do hereby on this 16th day of August, 1906, order and declare that the said lands, as more fully described herein below, situate in the village of Kadurugahawa in the Kelegam tulana of the Eppawala korale of the Nuwaragampalata, in the North-Central Province, and shown as lots 1 and 2 in preliminary plan No. 435 and in the annexed certified tracing therefrom, and containing in extent 18 acres and 15 perches, are the property of the Crown.

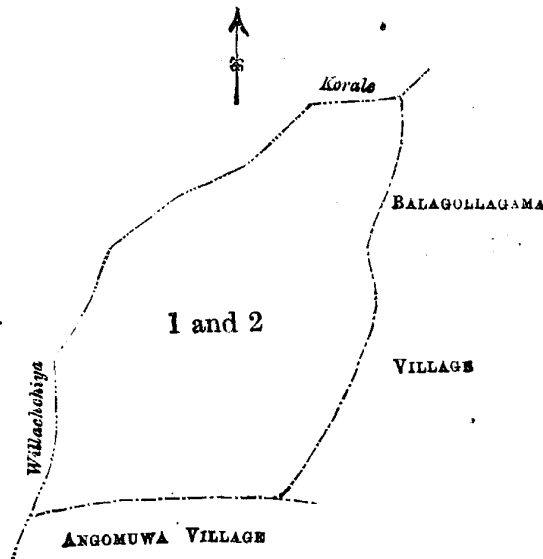
Description of the Lands referred to.

The following lots situated in the village of Kadurugahawa in the Kelegam tulana of the Eppawala korale of the Nuwaragampalata, in the North-Central Province, as described in the annexed certified tracing:

Preliminary plan 435.

Lot.	Name of Land.	Extent.		
		A.	R.	P.
1 ..	Kadurugahawemukalana ..	16	2	0
2 ..	Kadurugahawewewa ..	1	2	15
		18	0	15

and bounded as follows: on the north by the boundary of the Willachchiya korale; on the east by the village



Scale of 8 Chains to an Inch.

Situation: Kadurugahawa village in Kelegam tulana of Eppawala korale.

Preliminary plan 435.

Lot.	Name of Land.	Extent.		
		A.	R.	P.
1 ..	Kadurugahawemukalana ..	16	2	0
2 ..	Kadurugahawewewa ..	1	2	15
		18	0	15

Surveyor-General's Office,
Colombo, April 10, 1906.

Sheets F ¹³ 4-12 and F ¹³ 20-28

J. B. M. RIDOUT,
for Surveyor-General.

limit of Balagollagama; on the south by the village limit of Angomuwa; on the west by the boundary of the Willachchiya korale.

The 16th day of August, 1906.

Anuradhapura S. O. 340

W. E. WAIT,
Special Officer.

**Order under Section 2 of "The Waste Lands Ordinances of 1897, 1899, 1900, and 1903,"
declaring Lands to be Crown Property.**

In the matter of the lands commonly called or known as Galayambalawayaya, Tumbullegamamukalana, Tumbullegamawewa, Tumbullegala, and Medagala *alias* Andiyagala, situate in the village of Tumbullegama in the Kelogam tulana of the Eppawala korale of the Nuwaragampalata, in the North-Central Province, and of "The Waste Lands Ordinances of 1897, 1899, 1900, and 1903."

THE notice required by section 1 of "The Waste Lands Ordinances of 1897, 1899, 1900, and 1903," having been duly published in manner prescribed by that section in respect of the above-named lands (*vide* Notice No. 2,411), and no claim having been made to the said lands or to any interest therein within the period of three months from the date specified in the said notice, I, Walter Ernest Wait, Special Officer appointed under section 28 of the said Ordinances, under and by virtue of the powers vested in me in that behalf by section 2 of the said Ordinances, do hereby on this 16th day of August, 1906, order and declare, that the said lands, as more fully described herein below, situate in the village of Tumbullegama in the Kelogam tulana of the Eppawala korale of the Nuwaragampalata, in the North-Central Province, and shown as lots 1, 2, 3, 4, and 5 in preliminary plan No. 433 and in the annexed certified tracing therefrom, and containing in extent 696 acres 2 roods and 23 perches, are the property of the Crown.

Description of the Lands referred to.

The following lots situated in the village of Tumbullegama in the Kelogam tulana of the Eppawala korale of the Nuwaragampalata, in the North-Central Province, as described in the annexed certified tracing :—

Preliminary plan 433.

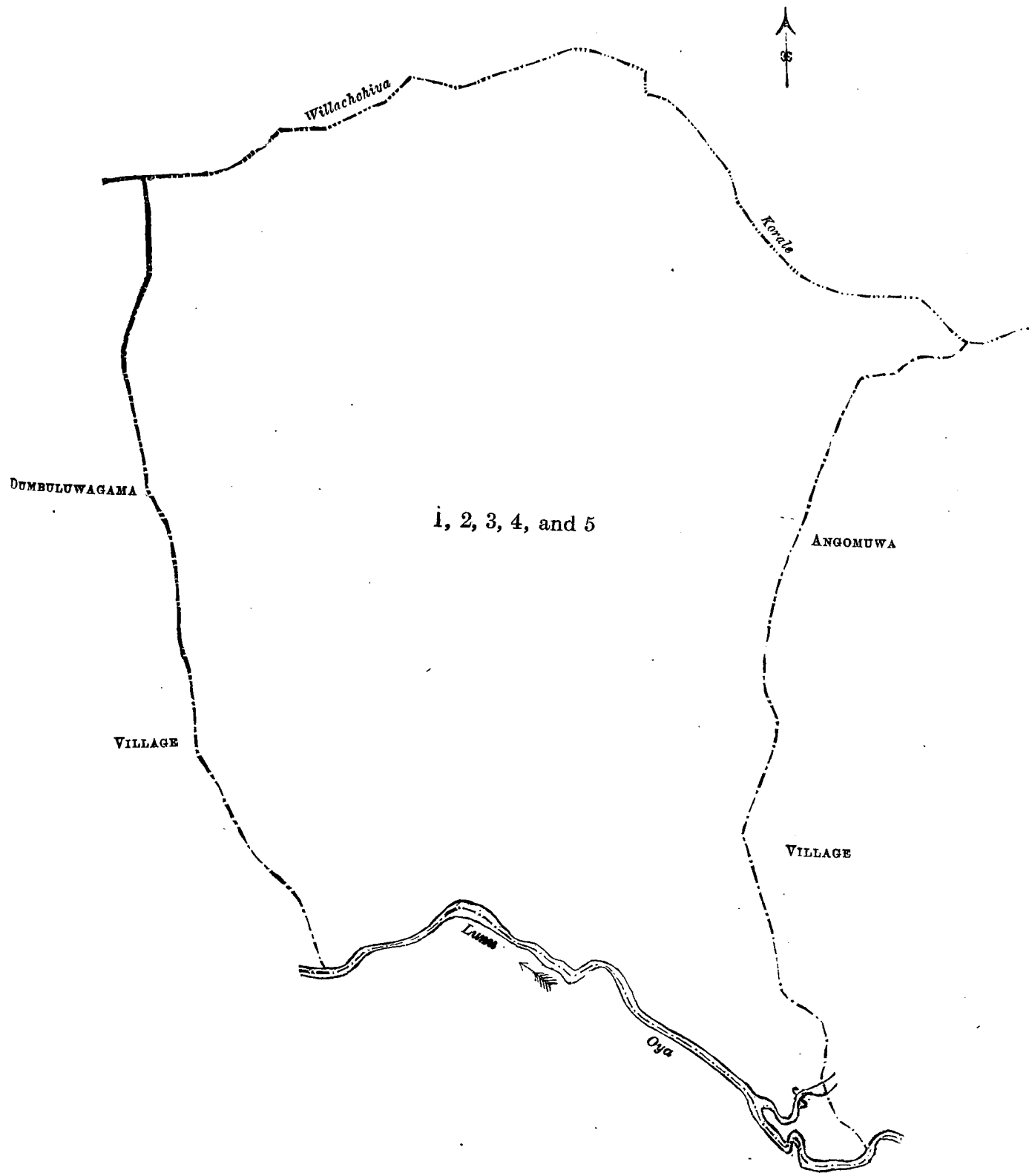
Lot.	Name of Land.	Extent.		
		A.	R.	P.
1	Galayambalawayaya	10	3	10
2	Tumbullegamamukalana	632	3	0
3	Tumbullegamawewa	30	2	5
4	Tumbullegala	13	2	21
5	Medagala <i>alias</i> Andiyagala	8	3	27
		<hr/>		
		696	2	23

and bounded as follows : on the north by the boundary of the Willachchiya korale ; on the east by the village limit of Angomuwa ; on the south by the Lunu-oya ; on the west by the village limit of Dumbuluwagama.

The 16th day of August, 1906.

W. E. WAIT,
Special Officer.

[For Tracing see page 1015.]



Scale of 16 Chains to an Inch.

Situation : Tumballegama village in Kelegam tulana of Eppawala korale.

Preliminary plan 433.

Lot.	Name of Land.	Extent.		
		A.	R.	P.
1	Galayambalawayaya ..	10	3	10
2	Tumbullegamamukalana ..	632	3	0
3	Tumbullegamawewa ..	30	2	5
4	Tumbullegala ..	13	2	21
5	Modagala <i>alias</i> Andiyagala ..	8	3	27
		696	2	23

Sheets F 13 3—11, F 13 4—12, F 13 19—27, and F 13 20—28

Surveyor-General's Office,
Colombo, April 10, 1906.

Anuradhapura S. O. 341

J. B. M. RIDOUT,
for Surveyor-General.

Order under Section 2 of "The Waste Lands Ordinances of 1897, 1899, 1900, and 1903," declaring Lands to be Crown Property.

In the matter of the lands commonly called or known as Dumbuluwagamawewa, Dumbuluwagamayaya, Dumbuluwagamamukalana, situate in the village of Dumbuluwagama in the Kelegam tulana of the Eppawala korale of the Nuwaragampalata, in the North-Central Province, and of "The Waste Lands Ordinances of 1897, 1899, 1900, and 1903."

THE notice required by section 1 of "The Waste Lands Ordinances of 1897, 1899, 1900, and 1903," having been duly published in manner prescribed by that section in respect of the above-named lands (*vide* Notice No. 2,439), and no claim having been made to the said lands or to any interest therein within the period of three months from the date specified in the said notice, I, Walter Ernest Wait, Special Officer appointed under section 28 of the said Ordinances, under and by virtue of the powers vested in me in that behalf by section 2 of the said Ordinances, do hereby on this 16th day of August, 1906, order and declare that the said lands, as more fully described herein below, situate in the village of Dumbuluwagama in the Kelegam tulana of the Eppawala korale of the Nuwaragampalata, in the North-Central Province, and shown as lots 1, 2, and 3 in preliminary plan No. 431 and in the annexed certified tracing therefrom, and containing in extent 268 acres 2 roods and 15 perches, are the property of the Crown.

Description of the Lands referred to.

The following lots situated in the village of Dumbuluwagama in the Kelegam tulana of the Eppawala korale of the Nuwaragampalata, in the North-Central Province, as described in the annexed certified tracing:—

Preliminary plan 431.

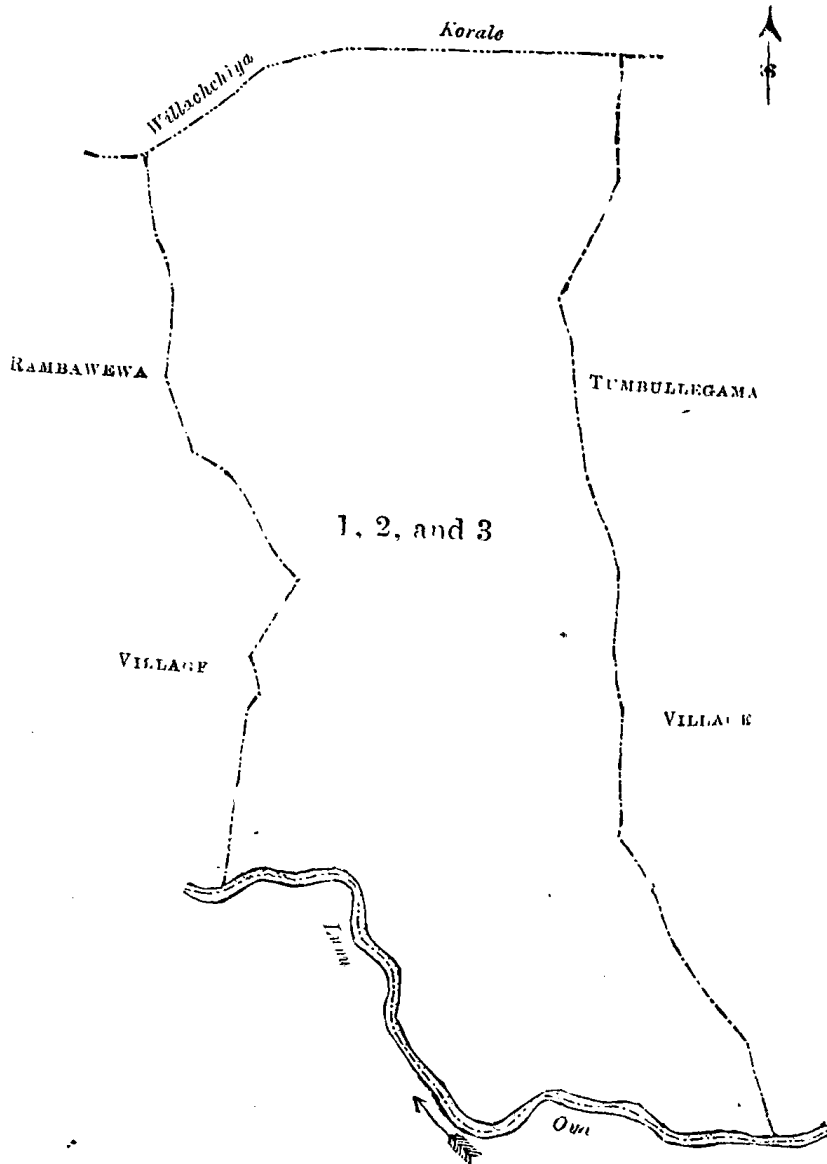
Lot.	Name of Land.	Extent.		
		A.	R.	P.
1	Dumbuluwagamawewa ..	2	2	35
2	Dumbuluwagamayaya ..	61	3	20
3	Dumbuluwagamamukalana ..	204	0	0
		268	2	15

and bounded as follows : on the north by the boundary of the Willachchiya korale ; on the east by the village limit of Tumbullegama ; on the south by the Lunu-oya ; on the west by the village limit of Rambawewa.

W. E. WAIT,
Special Officer.

The 16th day of August, 1906.

[For Tracing see page 1017.]



Scale of 16 Chains to an Inch.

Situation : Dumbuluwagama village in Kelegam tulana of Eppawala korale.

Preliminary plan 431.

Lot	Name of Land.	Extent.		
		A.	R.	P.
1	Dumbuluwagamawewa	2	2	35
2	Dumbuluwagamayaya	61	3	20
3	Dumbuluwagamamukalana	204	0	0
		<u>268</u>	<u>2</u>	<u>15</u>

Sheet F ¹³ 19-27

Surveyor-General's Office,
Colombo, April 10, 1906.
Anuradhapura S. O. 342

J. B. M. RIDOUT,
for Surveyor-General.

Order under Section 2 of "The Waste Lands Ordinances of 1897, 1899, 1900, and 1903," declaring Lands to be Crown Property.

In the matter of the lands commonly called or known as Katuimbulugalamukalana, Kudatimbirikalla-wewa, Mayimagawawala, situate in the village of Kudatimbirikalla in the Kelegam tulana of the Eppawala korale of the Nuwaragampalata, in the North-Central Province, and of "The Waste Lands Ordinances of 1897, 1899, 1900, and 1903."

THE notice required by section 1 of "The Waste Lands Ordinances of 1897, 1899, 1900, and 1903," having been duly published in manner prescribed by that section in respect of the above-named lands (*vide* Notice No. 2,429), and no claim having been made to the said lands or to any interest therein within the period of three months from the date specified in the said notice, I, Walter Ernest Wait, Special Officer appointed under section 28 of the said Ordinances, under and by virtue of the powers vested in me in that behalf by section 2 of the said Ordinances, do hereby on this 16th day of August, 1906, order and declare that the said lands, as more fully described herein below, situate in the village of Kudatimbirikalla in the Kelegam tulana of the Eppawala korale of the Nuwaragampalata, in the North-Central Province, and shown as lots 1, 2, and 3 in preliminary plan No. 442 and in the annexed certified tracing therefrom, and containing in extent 437 acres 3 roods and 1 perch, are the property of the Crown.

Description of the Lands referred to.

The following lots situated in the village of Kudatimbirikalla in the Kelegam tulana of the Eppawala korale of the Nuwaragampalata, in the North-Central Province, as described in the annexed certified tracing:—
Preliminary plan 442.

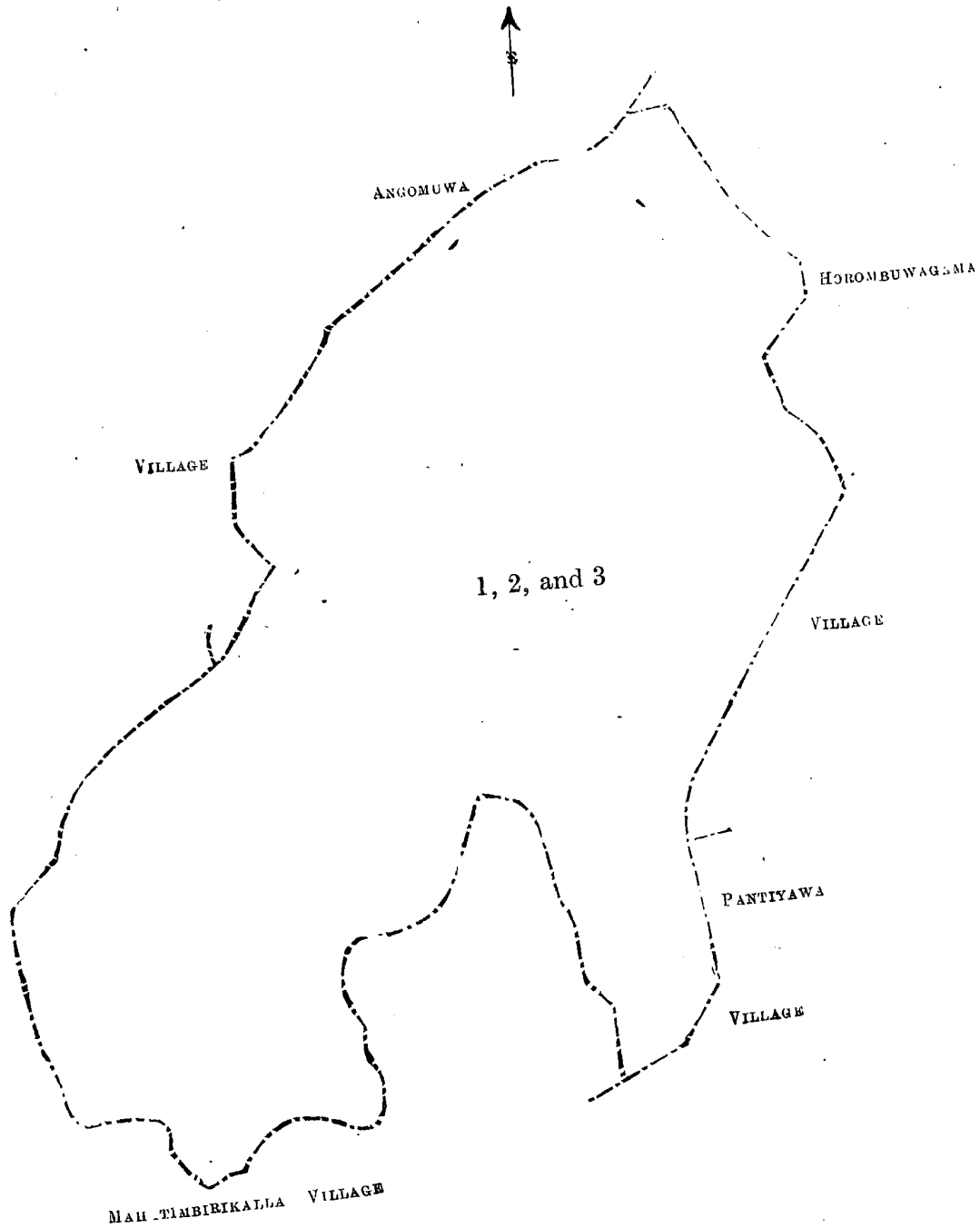
Lot.	Name of Land.	Extent.		
		A.	R.	P.
1	Katuimbulugalamukalana	436	1	15
2	Kudatimbirikallawewa	1	0	30
3	Mayimagawawala	0	0	36
		<u>437</u>	<u>3</u>	<u>1</u>

and bounded as follows: on the north by the village limit of Angomuwa; on the east by the village limit of Horombuwagama, the village limit of Pantiyawa; on the south by the village limit of Pantiyawa, the village limit of Mahatimbirikalla; on the west by the village limit of Mahatimbirikalla, the village limit of Angomuwa.

W. E. WAIT,
Special Officer.

The 16th day of August, 1906.

[F or Tracing see page 1019.]



Scale of 16 Chains to an Inch.

Situation : Kudatimbirikalla village in Kelegam tulana of Eppawala korale.

Preliminary plan 442.

Lot.	Name of Land.	Extent. A. R. P.
1 ..	Katuimbulugalamukalana ..	436 1 15
2 ..	Kudatimbirikallawewa ..	1 0 30
3 ..	Mayimagawawala ..	0 0 36
		437 3 1

Sheets F ¹³ 21-29 and F ¹³ 37-45

Surveyor-General's Office,
Colombo, April 18, 1906.
Anuradhapura S. O. 343

J. B. M. RIDOUT,
for Surveyor-General

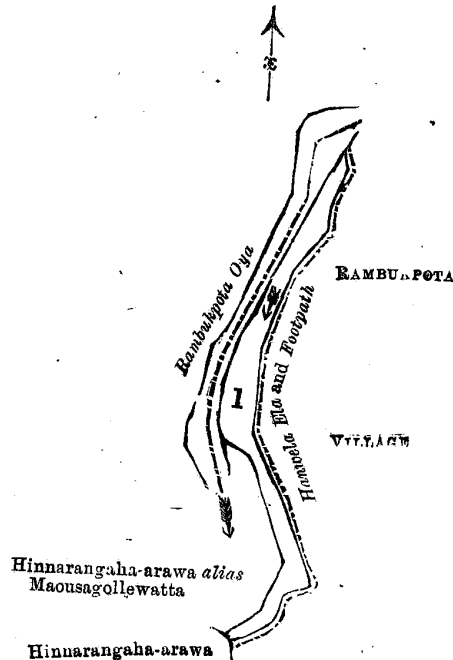
Order under Section 2 of "The Waste Lands Ordinances of 1897, 1899, 1900, and 1903," declaring Land to be Crown Property.

In the matter of the land commonly called or known as Maousagollehena, situate in the village of Hanwella in the Rilpola korale of the Yatikinda division, in the Province of Uva, and of "The Waste Lands Ordinances of 1897, 1899, 1900, and 1903."

THE notice required by section 1 of "The Waste Lands Ordinances of 1897, 1899, 1900, and 1903," having been duly published in manner prescribed by that section in respect of the above-named land (*vide* Notice No. 2,409), and no claim having been made to the said land or to any interest therein within the period of three months from the date specified in the said notice, I, Howard Orme Fox, Special Officer appointed under section 28 of the said Ordinances, under and by virtue of the powers vested in me in that behalf by section 2 of the said Ordinances, do hereby on this 24th day of August, 1906, order and declare that the said land, as more fully described herein below, situate in the village of Hanwella in the Rilpola korale of the Yatikinda division, in the Province of Uva, and shown as lot 1 in preliminary plan No. 80 and in the annexed certified tracing therefrom, and containing in extent 2 acres 1 rood and 18 perches, is the property of the Crown.

Description of the Land referred to.

The land commonly called or known as Maousagollehena, situate in the village of Hanwella in the Rilpola korale of the Yatikinda division, in the Province of Uva, containing in extent 2 acres 1 rood and 18 perches, shown as lot 1 in preliminary plan 80 and in the annexed certified tracing therefrom, and bounded as follows



Scale of 8 Chains to an Inch.

Situation : Hanwella village in Rilpola korale of Badulla District.

Preliminary plan 80.

Lot.	Name of Land.	Extent A. R. P.
1	Maousagollehena	2 1 18

Field sheet M 39-47

Surveyor-General's Office,
Colombo, March 26, 1906.

J. B. M. RIDOUT,
for Surveyor-General.

on the north by the Rambukpota-oya ; on the east and south by the village limit of Rambukpota (a footpath, the Hanwella-ela) ; on the west by Hinnarangaha-arawa claimed by Ganetirala, ex-Korala, Hinnarangaha-arawa alias Maousagollewatta sold by Crown, the Rambukpota-oya.

The 24th day of August, 1906.
Uva S. O. 910

H. O. Fox,
Special Officer.

PRELIMINARY NOTICE.

Notice under "The Waste Lands Ordinances of 1897, 1899, 1900, and 1903."

TAKE notice, that unless within three months from the 28th day of September, 1906, the persons, if any, who claim any interest in the lands hereinafter mentioned, or in any one or more of such lands, make claim in person or in writing to the said lands or any one of them, or to some interest therein, to W. E. Wait, Esq., Special Officer appointed under section 28 of "The Waste Lands Ordinances, 1897, 1899, 1900, and 1903," at his office at Hill House, Mutwal, Colombo :

Such Special Officer, in pursuance of the powers vested in him by the said Ordinances, will declare by writing under his hand that the said lands, or such of them as to which no claim has been made, are the property of the Crown.

W. E. WAIT,
Special Officer.

Description of the Lands referred to.

The following lots situated in the village of Pahala Anduketiyawa in the Galkadawala tulana of the Nuwaragam korale of the Nuwaragampalata, in the North-Central Province, as described in the annexed certified tracing :—

Preliminary plan 488.

Lot.	Name of Land.	Extent.		
		A.	R.	P.
1 ..	Pahala Anduketiyawamukalana ..	44	3	22
2 ..	Anduketiyawawolbima ..	0	3	20
2b ..	Palugahakele (P.P. 1,731/5,213) ..	0	2	24
		46	1	26

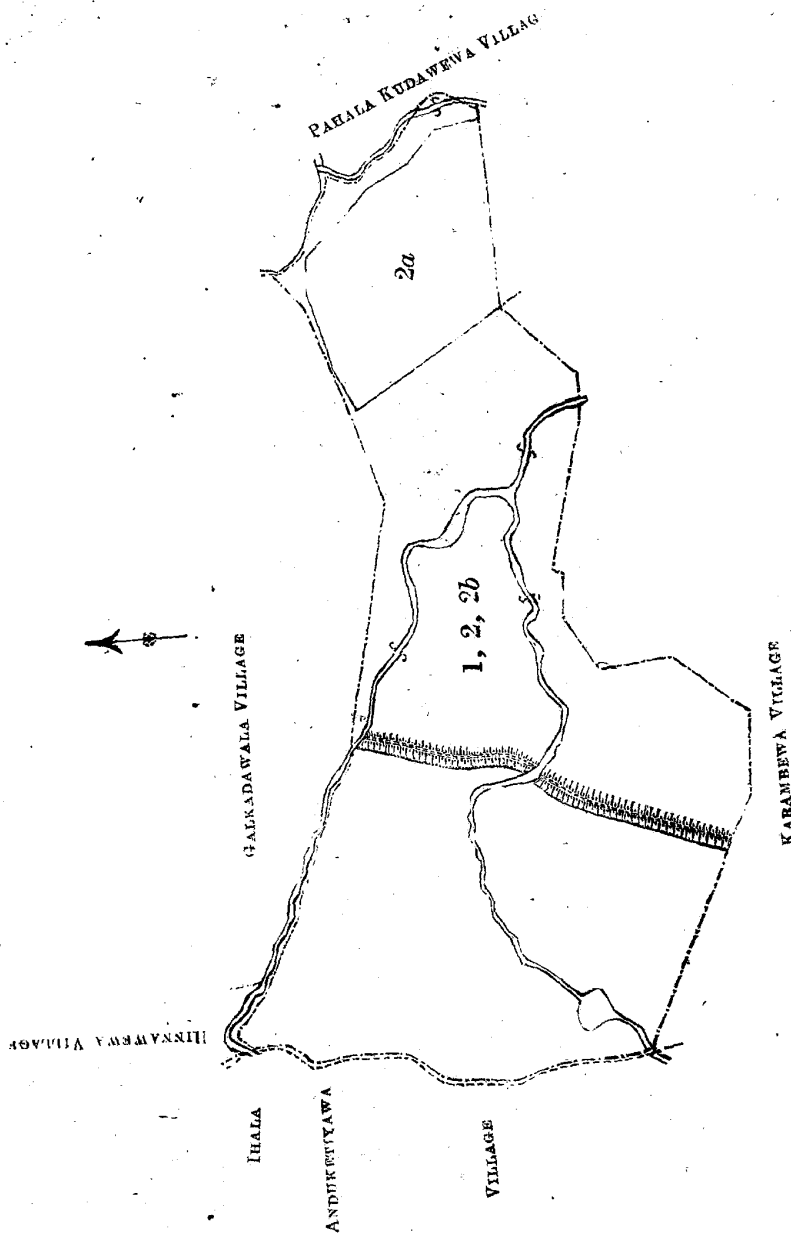
and bounded as follows : on the north by the village limit of Hinnawewa, the village limit of Galkadawala ; on the east by the village limit of Pahalakudawewa ; on the south by the village limit of Pahalakudawewa, the village limit of Karambewa ; on the west by the village limit of Ihala Anduketiyawa.

NOTE.—The following lot lying within the above boundaries is excluded from this notice, and its extent of 7 acres 2 roods and 28 perches is not included in the acreage of 46 acres 1 rood and 26 perches given above :—

Preliminary plan 488.

Lot.	Name of Land.	Extent.		
		A.	R.	P.
2a ..	Palugahakele (T.P. 214,902) ..	7	2	28

[For Tracing see page 1022.]



Scale of 8 Chains to an Inch.

Situation : Pahala Anduketiya village of Nuwaragam korale.

Preliminary plan 488.

Lot.	Name of Land.			Extent.	
				A.	R. P.
1	Pahala Anduketiya mukalana	44	3 22
2	Anduketiya waelbima (P)	0	3 20
2b	Palugahakele (P.P 1,731/5,213)	0	2 24
				<u>46</u>	<u>1 26</u>
<i>Lot excluded.</i>					
2a	Palugahakele (T.P. 214,902)	7	2 28

Field sheets F 34⁴-42 and F 35⁴-43

Surveyor-General's Office,
Colombo, September 5, 1906.
2,568

C. MEADEN,
for Surveyor-General.
Anuradhapura S. O. 117-1906