

# Ceylon Government Gazette

Published by Authority.

No. 6,226 — FRIDAY, JANUARY 24, 1908.

PART I.—General: Minutes, Proclamations, Appointments, and General Government Notifications.  
PART II.—Legal and Judicial.

PART III.—Provincial Administration.  
PART IV.—Land Settlement.  
PART V.—Mercantile, Marine, Municipal, Local, &c.

Separate paging is given to each Part in order that it may be filed separately.

## Part IV.—Land Settlement.

	PAGE	PAGE
Final Orders .. .. .	15	Preliminary Notices .. .. . 51

### FINAL ORDERS.

Order under Section 4, Sub-section (1), of "The Waste Lands Ordinances of 1897, 1899, 1900, and 1903."

In the matter of the lands commonly called or known as Batalayaya, Neketeyaya, Wagollahenyaya, &c., situate in the village of Lenawa, in the Hetahaye korale of the Hiriyala hatpattu of the Kurunegala District, in the North-Western Province, and of "The Waste Lands Ordinances, of 1897, 1899, 1900, and 1903."

WHEREAS in pursuance of section 1 of the said Ordinances it was duly declared and notified on March 23, 1906, that if no claim to the lands commonly called or known as Batalayaya, Neketeyaya, Wagollahenyaya, &c., situate in the village of Lenawa, in the Hetahaye korale of the Hiriyala hatpattu of the Kurunegala District, in the North-Western Province, containing in extent 565 acres 2 roods and 39 perches, and shown as lots W 1185, X 1185, Y 1185, Z 1185, A 1186, B 1186, C 1186, D 1186, N 1186, Q 1186, S 1186, B 1187, C 1187, D 1187, I 1187, J 1187, T 1187, U 1187, in preliminary plan No. 2,461, was made to Howard Orme Fox, Special Officer appointed under section 28 of the said Ordinances, within the period of three months from the date specified in the said notice, such lands would be deemed the property of the Crown and dealt with on account of the Crown (*vide* Notice No. 2,395):

And whereas (1) Mr. J. W. C. de Soysa, (2) Tattawala Korallage Punchimenika duly appointed guardian *ad litem* over the minor Tattawala Korallage Puchi Dingiri Banda, (3) Imiya Mudiyansele Bandirala, (4) Imiya Mudiyansele Herathamy, (5) Imiya Mudiyansele Ranmenika, (6) Imiya Mudiyansele Kirimenika, (7) Imiya Mudiyansele Pinhamy duly appointed guardian *ad litem* of the minor Imiya Mudiyansele Appuhamy, (8) Herath Mudiyansele Keeralage Mudiyanse, (9) Herath Mudiyansele Herathamy, (10) Janapala Mudiyansele Kiri Banda, (11) Janapala Mudiyansele Yahapathamy, (12) Janapala Mudiyansele Kirihamy, (13) Herath Mudiyansele Herathamy, ex-Gan-Arachchi, (14) Herath Mudiyansele Ranhamy, (15) Herath Mudiyansele Kiri Banda, (16) Herath Mudiyansele Mutumenika, (17) Tattawala

Korallage Ukku Banda, (18) Tattawala Korallage Dingiri Banda made claim thereto, and the aforesaid Howard Orme Fox, Special Officer appointed under section 28 of the said Ordinances, made due inquiry into such claim; and whereas the said 2nd to 18th claimants have withdrawn their claims to the said lands; and whereas the said Howard Orme Fox, Special Officer, and the said 1st claimant Mr. J. W. C. de Soysa, with consent of His Excellency the Governor, came to an agreement in writing concerning the said lands, under section 4, sub-section (1), of the said Ordinances; whereby it was ordered, in pursuance of the agreement aforementioned, that the said 1st claimant Mr. J. W. C. de Soysa should pay to the Special Officer at Colombo a sum of Rupees Ten Thousand Four hundred and Five and Cents Twenty-four (Rs. 10,405.24) as purchase amount to the said lands on or before June 30, 1907; and whereas the said 1st claimant Mr. J. W. C. de Soysa has duly paid the said amount agreed upon by the due date, the said 1st claimant Mr. J. W. C. de Soysa is hereby declared to be the purchaser of the said lands, as more fully described herein below.

*Description of the Lands referred to.*

The following lots situated in the village of Lenawa, in the Hetahaye korale of the Hiriyala hatpattu of the Kurunegala District, in the North-Western Province, as described in the annexed certified tracings:—

I.

Preliminary plan 2,461.

Lot.	Name of Land.	Extent.		
		A.	R.	P.
W 1185	Batalayaya .. .. .	44	2	10
X 1185	Neketeyaya .. .. .	5	2	0
Y 1185	Batalayaya .. .. .	3	1	20
Z 1185	Neketeyaya .. .. .	2	0	20
A 1186	Do. .. .. .	40	0	20
B 1186	Wagollehenyaya, &c. .. .. .	239	3	0
C 1186	Bogahagalehenyaya <i>alias</i> Kurundugahaulpotha .. .. .	19	3	0
D 1186	Kurundugahaulpotha .. .. .	29	3	30
N 1186	Dampelessahenyaya .. .. .	41	3	20
Q 1186	Galgodahinna .. .. .	2	1	30
S 1186	Galwalayaya <i>alias</i> Dampalessahenyaya .. .. .	33	2	20
B 1187	Wagollewelikada .. .. .	2	2	32
C 1187	Wagolleanodawa .. .. .	11	1	20
D 1187	Lenawakanda .. .. .	41	1	10
I 1187	Wagollewelikada .. .. .	9	1	15
J 1187	Wagollehenyaya, Keragollehenyaya .. .. .	32	3	10
T 1187	Neketihinna <i>alias</i> Ulpothamukalana .. .. .	0	2	16
		561	0	33

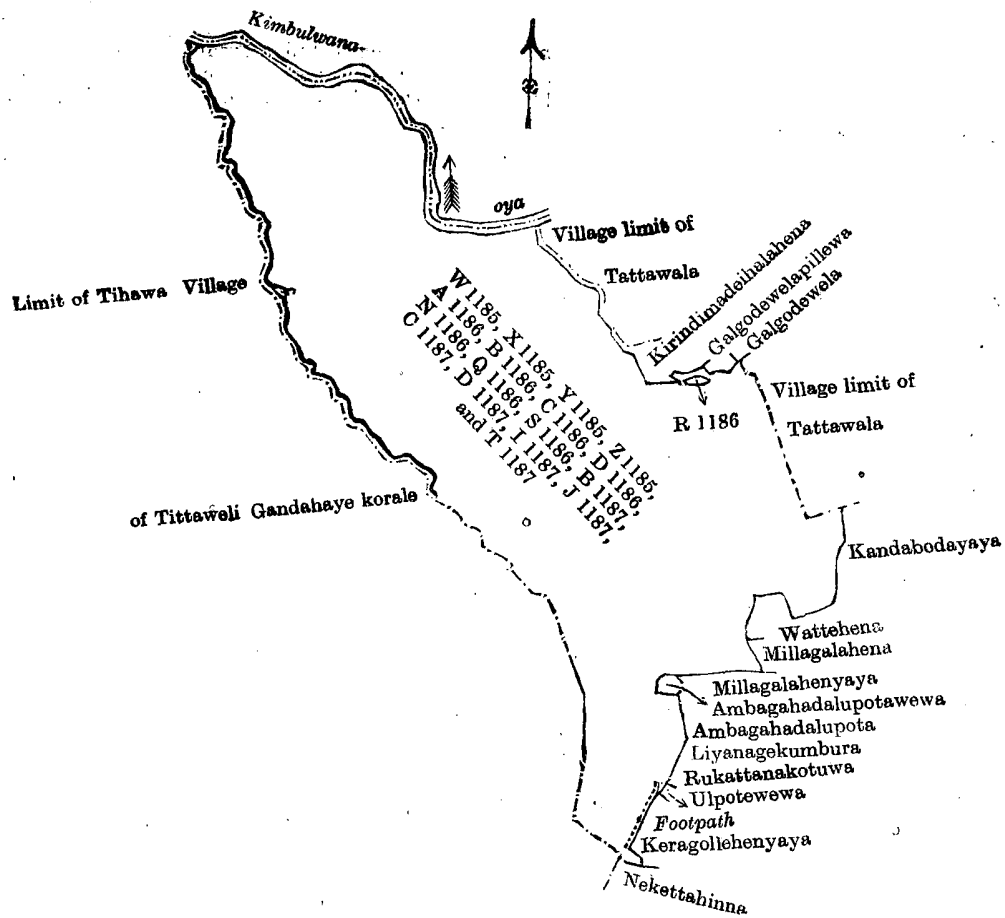
and bounded as follows: on the north by the Kimbulwana-oya, the village limit of Tattawala, Kirindimadeihalahena belonging to Imiya Mudiyansele Bandirala and others, Galgodawelapillewa belonging to ditto, Galgodewela claimed by Mr. J. W. C. de Soysa and others; on the east by the village limit of Tattawala, Kandabodayaya belonging to Imiya Mudiyansele Bandirala and others; on the south by Wattehena claimed by ditto, Millagalahena claimed by Herath Mudiyansele Mudiyanse and others, Millagalahenyaya claimed by Imiya Mudiyansele Bandirala and others, the Ambagahadalupothawewa, Ambagahadalupotha claimed by Imiya Mudiyansele Pinhamy and another, Liyanagekumbura claimed by Lenawa Kiri Banda Kapurala, Rukkattanakuwa claimed by Karonayakara Mudiyansele Mudalihamy Vel-Vidane and others, the Illpote-wewa, a footpath, Karagollehenyaya claimed by Mr. J. W. C. de Soysa, Neketehinne belonging to the Crown, the village limit of Tihawa in the Tittaweligandahe korale; on the west by the village limit of Tihawa in the Tittaweligandahe korale.

NOTE.—The following lot lying within the above boundaries is excluded from this order, and its extent of 2 roods and 10 perches is not included in the acreage of 561 acres and 33 perches given above:—

Preliminary plan 2,461.

Lot.	Name of Land.	Extent.		
		A.	R.	P.
R 1186	Galgodawewa .. .. .	0	2	10

[For Tracing see page 17.]



Scale of 32 Chains to an Inch.

Situation : Lenawa village in Hiriya hatpattu of Hetahaye korale.

Preliminary plan 2,461.

Lot.	Name of Land.	Extent.		
		A.	R.	P.
W 1185	Batalayaya	44	2	10
X 1185	Neketeyaya	5	2	0
Y 1185	Batalayaya	3	1	20
Z 1185	Neketeyaya	2	0	20
A 1186	Do.	40	0	20
B 1186	Wagollehenyaya, &c.	239	3	0
C 1186	Bogahagalehenyaya alias Kurundugahaulpotha	19	3	0
D 1186	Kurundugahaulpotha	29	3	30
N 1186	Dampelessahenyaya	41	3	20
Q 1186	Galgodahinna	2	1	30
S 1186	Galwalayaya alias Dampalessehenyaya	33	2	20
B 1187	Wagollewelikada	2	2	32
C 1187	Wagolleanodawa	11	1	20
D 1187	Lenawakanda	41	1	10
I 1187	Wagollewelikada	9	1	15
J 1187	Wagollehenyaya, Keragollehenyaya	32	3	10
T 1187	Nekettahinna alias Ulpothamukalana	0	2	16
		<b>561</b>	<b>0</b>	<b>33</b>

Lot excluded.

R 1186	Galgodawewa	0	2	10
--------	-------------	---	---	----

Surveyor-General's Office,  
Colombo, October 28, 1907.

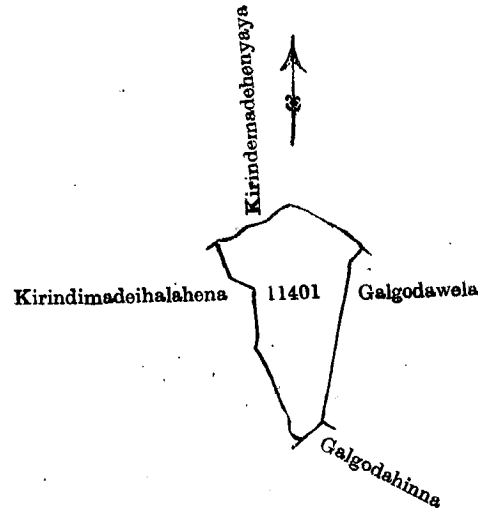
W. C. S. INGLES,  
for Surveyor-General.

## II.

Preliminary plan 2,461.

Lot.	Name of Land.	Extent. A. R. P.
11401	Galgodewela .. .. .	3 0 16

and bounded as follows : on the north by Kirindemadeheneyaya belonging to Imiya Mudiyansele Bandirala and others ; on the east by Galgodawela claimed by J. W. C. de Soysa and others ; on the south by Galgodahinna sold by Crown under the Waste Lands Ordinance to Mr. J. W. C. de Soysa ; on the west by Kirindimadeihalahena belonging to Imiya Mudiyansele Bandirala and others.



Scale of 8 Chains to an Inch.

Situation : Lenawa village.

Preliminary plan 2,461.

Lot.	Name of Land.	Extent. A. R. P.
11401	Galgodewela .. .. .	3 0 16

Surveyor-General's Office,  
Colombo, October 28, 1907.

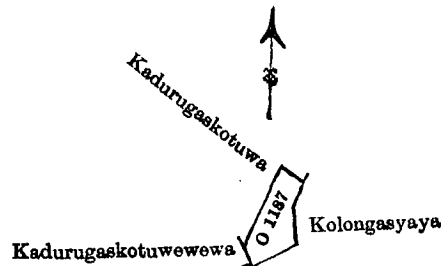
W. C. S. INGLES,  
for Surveyor-General.

## III.

Preliminary plan 2,461.

Lot.	Name of Land.	Extent. A. R. P.
O 1187	Talakotuwepilewa .. .. .	0 2 10

and bounded as follows : on the north by Kadurugaskotuwa claimed by Herath Mudiyansele Mudiyanse and others ; on the east by Kolongasyaya claimed by Mr. J. W. C. de Soysa ; on the south by Kolongasyaya claimed by Mr. J. W. C. de Soysa ; on the west by the Kadurugaskotuwewewa, Kadurugaskotuwa claimed by Herath Mudiyansele Mudiyanse and others.



Scale of 8 Chains to an Inch.

Situation : Lenawa village.

Preliminary plan 2,461.

Lot.	Name of Land.	Extent. A. R. P.
O 1187	Talakotuwepilewa .. .. .	0 2 10

Surveyor-General's Office,  
Colombo, October 28, 1907.

W. C. S. INGLES,  
for Surveyor-General.

## Part IV.

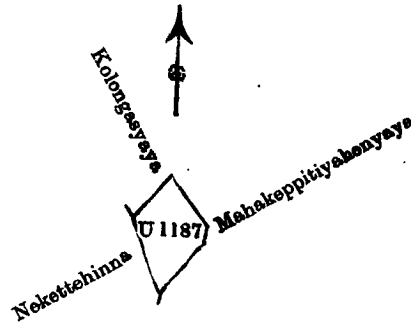
## Preliminary plan 2,461.

Lot.	Name of Land.	Extent.		
		A.	R.	P.
U 1187	Nekettehinna	0	3	20

and bounded as follows: on the north by Kolongasyaya claimed by Mr. J. W. C. de Soysa; on the east and south by Mahakeppettiyahenyaya claimed by Mr. J. W. C. de Soysa; and on the west by Nekettehinna belonging to the Crown.

November 29, 1907.

J. G. FRASER,  
Special Officer.



Scale of 8 Chains to an Inch.

Situation: Lenawa village.

Preliminary plan 2,461.

Lot.	Name of Land.	Extent.		
		A.	R.	P.
U 1187	Nekettehinna	0	3	20

Surveyor-General's Office,  
Colombo, October 28, 1907.  
Kurunegala S. O. 54.

W. C. S. INGLIS,  
for Surveyor-General.

**Order under Section 4, Sub-section (1), of "The Waste Lands Ordinances of 1897, 1899, 1900, and 1903."**

In the matter of the lands commonly called or known as Gongawalayaya, Nagahahena, Tattawalahena, &c., Galpottagalehenyaya, Dungala, situate in the village of Tattawala, in the Hetahaye korale of the Hiriya hatpattu of the Kurunegala District, in the North-Western Province, and of "The Waste Lands Ordinances of 1897, 1899, 1900, and 1903."

WHEREAS in pursuance of section 1 of the said Ordinances it was duly declared and notified on March 23, 1906, that if no claim to the lands commonly called or known as Gongawalayaya, Nagahahena, Tattawalahena, &c., situate in the village of Tattawala, in the Hetahaye korale of the Hiriya hatpattu of the Kurunegala District, in the North-Western Province, containing in extent 173 acres and 37 perches, and shown as lots F 1,186, G 1,186, and T 1,186 in preliminary plan No. 2,461, was made to Howard Orme Fox, Special Officer appointed under section 28 of the said Ordinances, within the period of three months from the date specified in the said notice, such lands would be deemed the property of the Crown and dealt with on account of the Crown (*vide* Notice No. 2,398):

And whereas (1) Janapala Mudiyansele Kiri Banda, (2) Janapala Mudiyansele Yahapathhamy, (3) Janapala Mudiyansele Kirihamy, (4) Tattawala Korallage Ukku Banda, (5) Tattawala Korallage Dingiri Banda, (6) Tattawala Korallage Punchimenika, duly appointed guardian *ad litem* over the minor Tattawala Korallage Punchi Dingiri Banda, (7) Mr. J. W. C. de Soysa, (8) Herat Mudiyansele Keerala Mudiyansele made claim thereto, and the aforesaid Howard Orme Fox, Special Officer appointed under section 28 of the said Ordinances, made due inquiry into such claim; and whereas the said 1st, 2nd, 3rd, 4th, 5th, 6th, and 8th claimants have withdrawn their claims to the said lands; and whereas the said Howard Orme Fox, Special Officer, and the said 7th claimant Mr. J. W. C. de Soysa, with consent of His Excellency the Governor, came to an agreement in writing concerning the said lands, under section 4, sub-section (1), of the said Ordinances; whereby it was ordered, in pursuance of the agreement afore-mentioned, that the said 7th claimant Mr. J. W. C. de Soysa should pay to the Special Officer at Colombo a sum of Rupees Three thousand Three hundred and Ninety-seven and Cents Seventy-five (Rs. 3,397.75) as purchase amount to the said lands on or before June 30, 1907, and whereas the said 7th claimant Mr. J. W. C. de Soysa has duly paid the said amount agreed upon by the due date, the said 7th claimant Mr. J. W. C. de Soysa is hereby declared to be the purchaser of the said lands, as more fully described herein below.

*Description of the Lands referred to.*

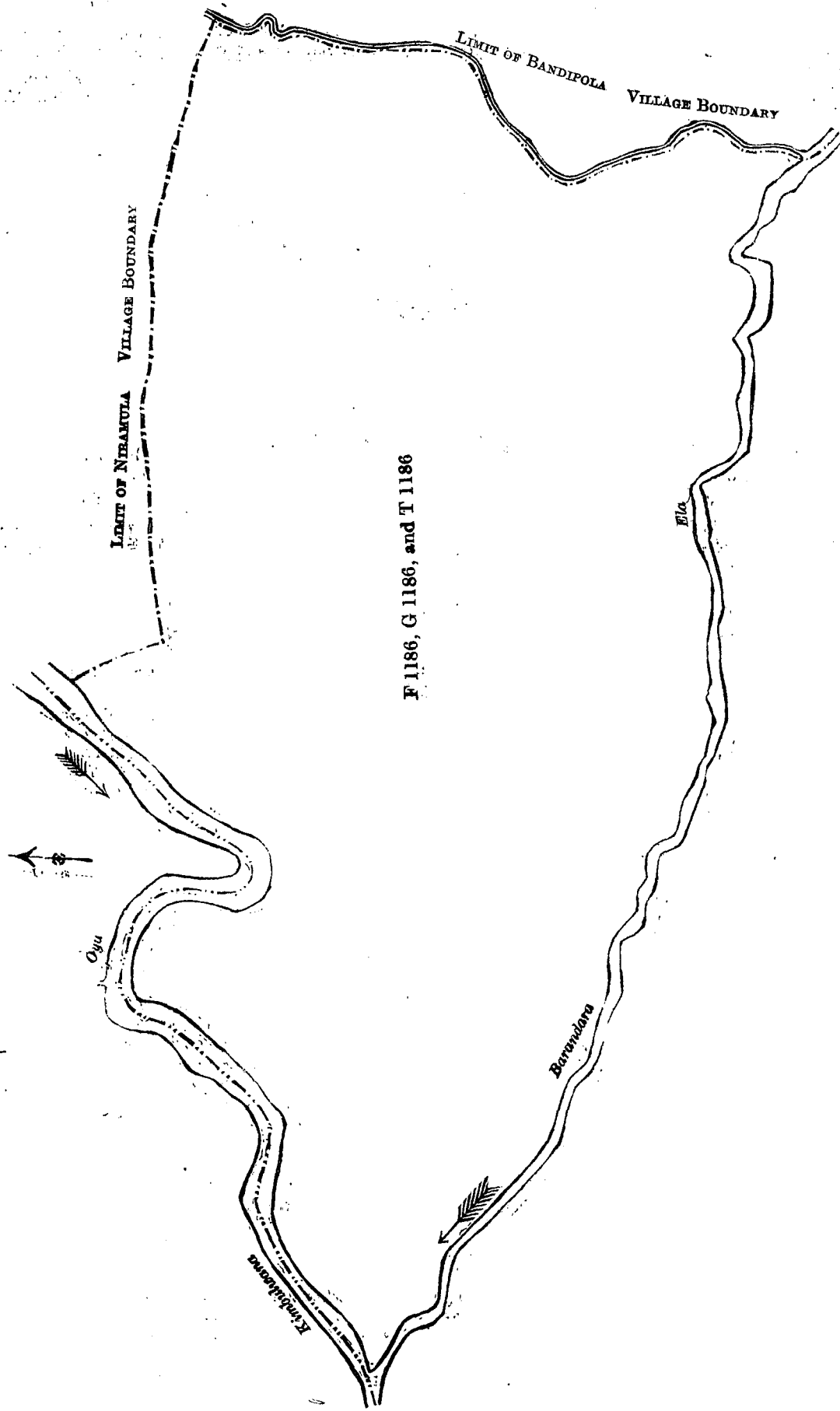
The following lots situated in the village Tattawala, in the Hetahaye korale of the Hiriya hatpattu of the Kurunegala District, in the North-Western Province, as described in the annexed certified tracing:—

Lot.	Name of Land.	Extent.		
		A.	R.	P.
F 1186	Gongawalayaya, Nagahahena, Tattawalahena, &c.	168	3	0
G 1186	Galpottagalehenyaya	0	3	25
T 1186	Dungala	3	2	12
		173	0	37

and bounded as follows: on the north by the Kimbulwana-oya, the village limit of Niramulla; on the east by the village limit of Bandipola (a stream); on the south by the Barandara-ela; and on the west by the Barandara-ela.

November 29, 1907.

J. G. FRASER,  
Special Officer.



Scale of 8 Chains to an Inch.

## Situation : Tattawala village.

## Preliminary plan 2,461.

Lot.	Name of Land.	Extent.		
		A.	R.	P.
F 1186 ..	Gongawalayaya, Nagahahena, Tattawalahena, &c. ..	168	3	0
G 1186 ..	Galpottagalahenyeya ..	0	3	25
T 1186 ..	Dungala ..	3	2	12
		<u>173</u>	<u>0</u>	<u>37</u>

Surveyor-General's Office,  
Colombo, October 28, 1907.  
Kurunegala S. O. 55

W. C. S. INGLES,  
for Surveyor-General.

**Order under Section 4, Sub-section (1), of "The Waste Lands Ordinances of 1897, 1899, 1900, and 1903," admitting Lands to be Private Property.**

In the matter of the lands commonly called or known as Nagahahena, Tattawalahena, &c., Lenawakanda, situate in the village of Tattawala, in the Hetahaye korale of the Hiriyala hatpattu of the Kurunegala District, in the North-Western Province, and of "The Waste Lands Ordinances of 1897, 1899, 1900, and 1903."

WHEREAS in pursuance of section 1 of the said Ordinances it was duly notified on March 23, 1906, that if no claim to the lands commonly called or known as Nagahahena, Tattawalahena, &c., Lenawakanda, situate in the village of Tattawala, in the Hetahaye korale of the Hiriyala hatpattu of the Kurunegala District, in the North-Western Province, containing in extent 75 acres and 1 rood, and shown as lots F 1186½ and E 1187 in preliminary plan No. 2,461 and in the annexed certified tracing therefrom, was made to Howard Orme Fox, Special Officer appointed under section 28 of the said Ordinances, within the period of three months from the date specified in such notice, such lands would be deemed the property of the Crown and dealt with on account of the Crown (*vide* Notice No. 2,398):

And whereas (1) Tattawala Korallage Punchi Menika duly appointed guardian *ad litem* over the minor Tattawala Korallage Punchi Dingiri Banda, (2) Imiya Mudiyansele Bandirala, (3) Imiya Mudiyansele Herathhamy, (4) Imiya Mudiyansele Ran Menika, (5) Imiya Mudiyansele Kirimenika, (6) Imiya Mudiyansele Pinhamy, duly appointed guardian *ad litem* of the minor Imiya Mudiyansele Appuhamy, (7) Herath Mudiyansele Keeralage Mudiyanse, (8) Herath Mudiyansele Herathhamy, (9) Janapala Mudiyansele Kiri Banda, (10) Janapala Mudiyansele Yahapathhamy, (11) Janapala Mudiyansele Kirihamy, (12) Herath Mudiyansele Herathhamy, ex-Gan-Arachchi, (13) Herath Mudiyansele Ranhamy, (14) Herath Mudiyansele Kiri Banda, (15) Herath Mudiyansele Mutumenika, (16) Tattawala Korallage Ukku Banda, (17) Tattawala Korallage Dingiri Banda, (18) Mr. J. W. C. de Soysa made claim thereto, and the aforesaid Howard Orme Fox, Special Officer appointed under section 28 of the said Ordinances, made due inquiry into such claim, and whereas the said 18th claimant has withdrawn his claim to the said land, I, John George Fraser, Special Officer appointed under section 28 of the said Ordinances, with the consent of His Excellency the Governor, do hereby admit the claim of the said 1st to 17th claimants, as more fully described herein below, under section 4, sub-section (1), of the said Ordinances.

*Description of the Lands referred to.*

The following lots situated in the village of Tattawala, in the Hetahaye korale of the Hiriyala hatpattu of the Kurunegala District, in the North-Western Province, as described in the annexed certified tracing:—

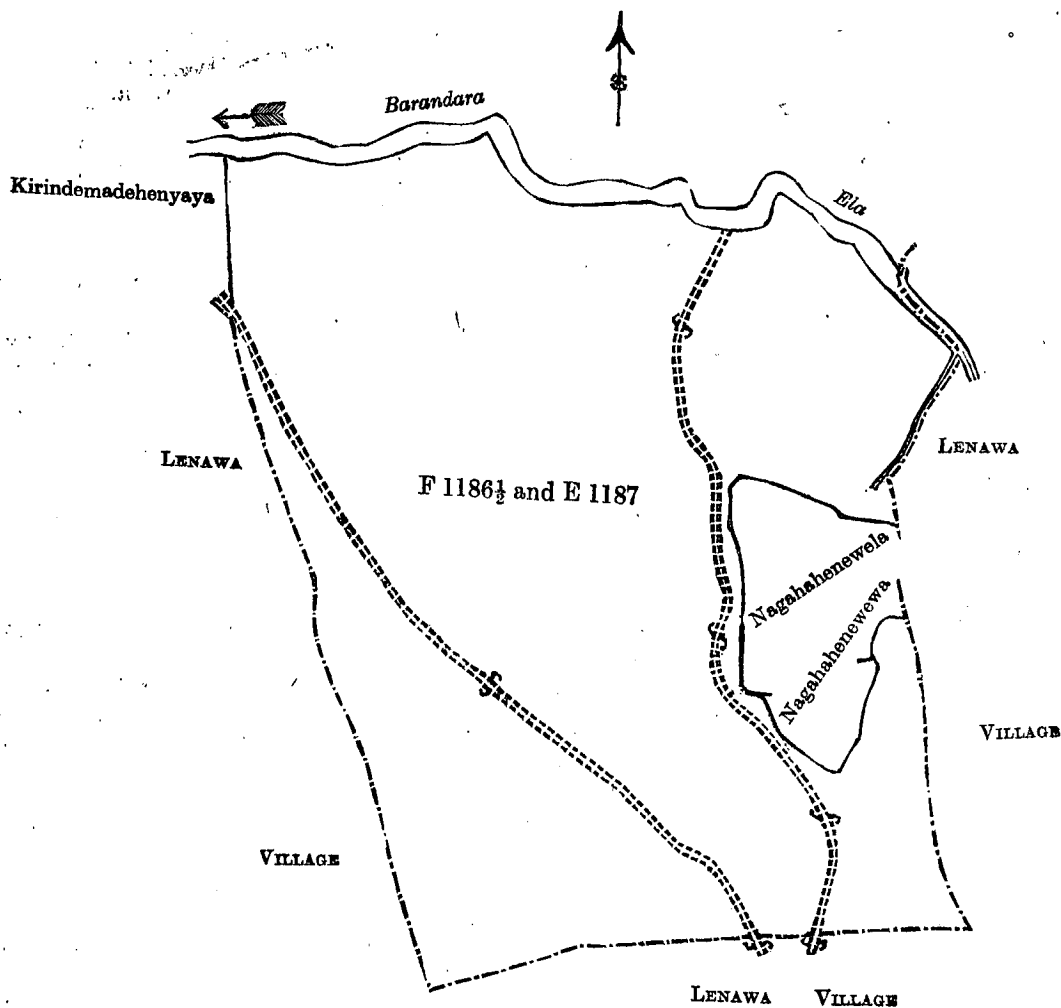
Preliminary plan 2,461.

Lot.	Name of Land.	Extent.		
		A.	R.	P.
F 1186½ ..	Nagahahena, Tattawalahena, &c. ..	68	1	0
E 1187 ..	Lenawakanda ..	7	0	0
		<u>75</u>	<u>1</u>	<u>0</u>

and bounded as follows: on the north by the Barandara-ela; on the east by the village limit of Lenawa, Nagahahenewela claimed by D. M. Kiri Banda and others, the Nagahahenewela, the village limit of Lenawa; on the south by the village limit of Lenawa; on the west by the village limit of Lenawa, Kirindeniadehenyaya claimed by Imiya Mudiyansele Bandirala and others.

November 29, 1907.

J. G. FRASER,  
Special Officer.



Scale of 8 Chains to an Inch.

Situation : Tattawala village.

Preliminary plan 2,461.

Lot.	Name of Land.	Extent.
		A. R. P.
F 1186 $\frac{1}{2}$	Nagahahena, Tattawalahena, &c.	68 1 0
E 1187	Lenawakanda	7 0 0
		<hr/> 75 1 0

Surveyor-General's Office,  
Colombo, October 28, 1907.  
Kurunegala S. O. 56

W. C. S. INGLES,  
for Surveyor-General.

**Order under Section 2 of "The Waste Lands Ordinances of 1897, 1899, 1900, and 1903," declaring Land to be Crown Property.**

In the matter of the land commonly called or known as Bogahamulla tank, situate in the village of Bogahamulla, in the Meddeketiya korale of the Katugampola hatpattu of the Kurunegala District, in the North-Western Province, and of "The Waste Lands Ordinances of 1897, 1899, 1900, and 1903."

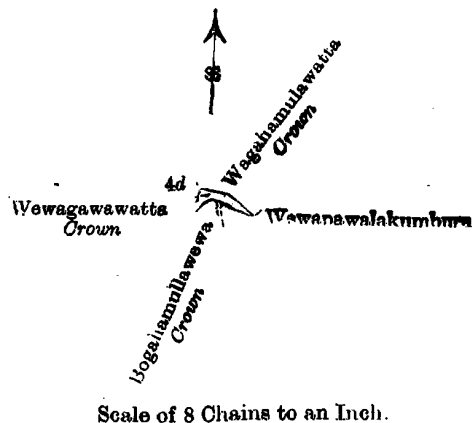
THE notice required by section 1 of "The Waste Lands Ordinances of 1897, 1899, 1900, and 1903," having been duly published in manner prescribed by that section in respect of the above-named land (*vide* Notice No. 2,820), and no claim having been made to the said land or to any interest therein within the period of three months from the date specified in the said notice, I, John George Fraser, Special Officer appointed under section 28 of the said Ordinances, under and by virtue of the powers vested in me in that behalf by section 2 of the said Ordinances, do hereby on December 7, 1907, order and declare that the said land, as more fully described herein below, situate in the village of Bogahamulla, in the Meddeketiya korale of the Katugampola hatpattu of the Kurunegala District, in the North-Western Province, and shown as lot 4d in preliminary plan No. 207 and in the annexed certified tracing therefrom, and containing in extent 20 perches, is the property of the Crown.



*Description of the Land referred to.*

The land commonly called or known as Bogahamulla tank, situate in the village of Bogahamulla, in the Meddeketiya korale of the Katugampola hatpattu of the Kurunegala District, in the North-Western Province, containing in extent 20 perches, shown as lot 4d in preliminary plan 207 and in the annexed certified tracing therefrom, and bounded as follows; on the north by Wagahamulawatta belonging to the Crown; on the east by Wewapawalakumbura (private); on the south by Wewapamullawewa belonging to the Crown; on the west by Wewagawawatta belonging to the Crown.

December 7, 1907.

J. G. FRASER,  
Special Officer.

Situation : Bogahamulla village in Medaketiya korale of Kurunegala District.

## Preliminary plan 207.

Lot.	Name of Land.	Extent. A. R. P.
4d	Bogahamulla tank	0 0 20

Field sheet I <sup>18</sup>  
2—10Surveyor-General's Office,  
Colombo, August 3, 1907  
Kurunegala S. O. 57.J. B. M. RIDOUT,  
for Surveyor-General.**Order under Section 2 of "The Waste Lands Ordinances of 1897, 1899, 1900, and 1903," declaring Lands to be Crown Property.**

In the matter of the lands commonly called or known as Kuttikulamapasbamba, Kuttikulamakele, Kuttikulamahena, Kuttikulamagodella, situate in the village of Kuttikulama, in the Nambada tulana of the Eppawala korale of the Nuwaragam palata, in the North-Central Province, and of "The Waste Lands Ordinances of 1897, 1899, 1900, and 1903."

THE notice required by section 1 of "The Waste Lands Ordinances of 1897, 1899, 1900, and 1903," having been duly published in manner prescribed by that section in respect of the above-named lands (*vide* Notice No. 2,828), and no claim having been made to the said lands or to any interest therein within the period of three months from the date specified in the said notice, I, Walter Ernest Wait, Special Officer appointed under section 28 of the said Ordinances, under and by virtue of the powers vested in me in that behalf by section 2 of the said Ordinances, do hereby on December 10, 1907, order and declare that the said lands, as more fully described herein below, situate in the village of Kuttikulama in the Nambada tulana of the Eppawala korale of the Nuwaragam palata, in the North-Central Province, and shown as lots 2a, 2b, 3, 3a, 4a, 4a1, 5, 6, in preliminary plan No. 390 and in the annexed certified tracing therefrom, and containing in extent 33 acres 2 roods and 30 perches, are the property of the Crown.

*Description of the Lands referred to.*

The following lots situated in the village of Kuttikulama, in the Nambada tulana of the Eppawala korale of the Nuwaragam palata, in the North-Central Province, as described in the annexed certified tracing :—

## Preliminary plan 390.

Lot.	Name of Land.	Extent.		
		A.	R.	P.
2a	Kuttikulamapasbamba	0	0	13
2b	Kuttikulamakele	0	0	7
3	Do.	31	1	15
3a	Kuttikulamapasbamba	0	2	34
4a	Do.	0	1	25
4a1	Kuttikulamakele	0	0	5
5	Kuttikulamahena	1	0	2
6	Kuttikulamagodella	0	0	9
		<u>33</u>	<u>2</u>	<u>30</u>

and bounded as follows : on the north by the Yoda-ela ; on the east by the Yoda-ela, the village limit of Ihala-gama ; on the south by the village limit of Ihalagama, the village limit of Galmaduwa ; on the west by the village limit of Galmaduwa, the Yoda-ela.

NOTE.—The following lots lying within the above boundaries are excluded from this order, and no part of their aggregate acreage of 75 acres 1 rood and 24 perches is included in the acreage of 33 acres 2 roods and 30 perches given above :—

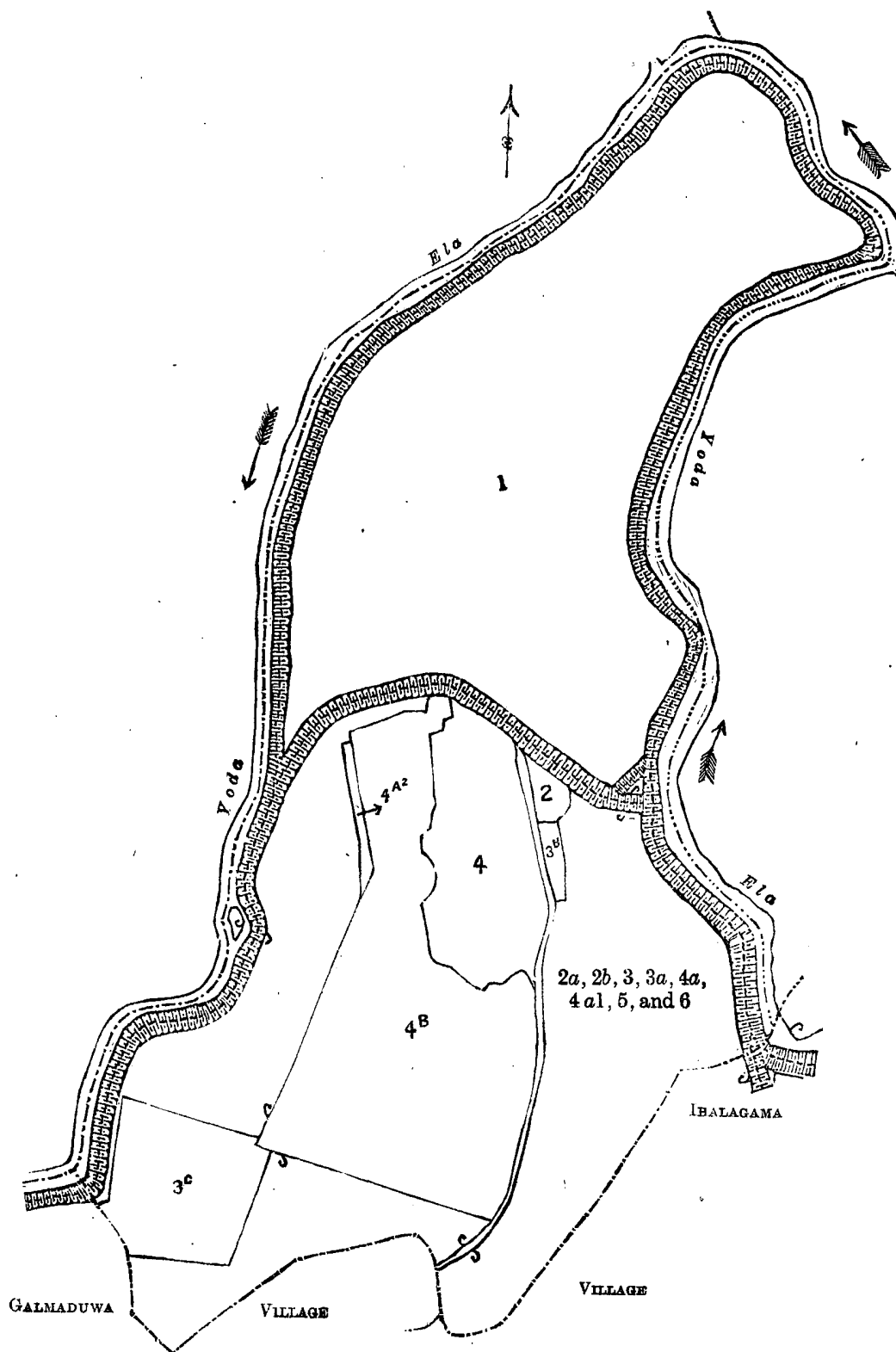
## Preliminary plan 390.

Lot.	Name of Land.	Extent.		
		A.	R.	P.
1	Kuttikulamawewa	47	0	37
2	Kuttikulamawatta	0	1	25
3b	Kuttikulamawela	0	1	4
3c	Kongaha-akkara	4	3	0
4	Kuttikulamawela	6	1	20
4a2	Do.	0	1	19
4b	Kuttikulamawela and Kuttikulamahena (T. Ps. 204,178 and 149,103)	15	3	39
		<u>75</u>	<u>1</u>	<u>24</u>

W. E. WAIT,  
Special Officer.

December 10, 1907.

[For Tracing see page 25.]



Scale of 8 Chains to an Inch.

Situation: Kuttikulama village in Eppawala korale.

Preliminary plan 390.

Lot.	Name of Land.	Extent.		
		A.	R.	P.
2a	Kuttikulamapasbamba	0	0	13
2b	Kuttikulamakele	0	0	7
3	Do.	31	1	15
3a	Kuttikulamapasbamba	0	2	34
4a	Do.	0	1	25
4a1	Kuttikulamakele	0	0	5
5	Kuttikulamahena	1	0	2
6	Kuttikulamagodella	0	0	9
		<b>33</b>	<b>2</b>	<b>30</b>

## Lots excluded.

Lot:	Name of Land.	Extent.		
		A.	R.	P.
1	Kuttikulamawewa	47	0	37
2	Kuttikulamawatta	0	1	25
3b	Kuttikulamawela	0	1	4
3c	Kongaha-akkara	4	3	0
4	Kuttikulamawela	6	1	20
4a2	Do.	0	1	19
4b	Kuttikulamawela and Kuttikulamahena (T. Ps. 204,178 and 149,103)	15	3	39
Sheet F <sup>14</sup> 38—46		75	1	24

Surveyor-General's Office,  
Colombo, July 5, 1907.

Anuradhapura S. O. 510

J. B. M. RIDOUT,  
for Surveyor-General.

**Order under Section 2 of "The Waste Lands Ordinances of 1897, 1899, 1900, and 1903," declaring Lands to be Crown Property.**

In the matter of the lands commonly called or known as Durabulankulamamukalana, Durabulankulamaminipittaniya, Durabulankulamahenyaya, Minipittaniya-addarahena, Durabulankulamatibamba, situate in the village of Durabulankulama, in the Nuwaragam tulana of the Nuwaragam korale of the Nuwaragam palata, in the North-Central Province, and of "The Waste Lands Ordinances of 1897, 1899, 1900, and 1903."

THE notice required by section 1 of "The Waste Lands Ordinances of 1897, 1899, 1900, and 1903," having been duly published in manner prescribed by that section in respect of the above-named lands (*vide* Notice No. 2,823), and no claim having been made to the said lands or to any interest therein within the period of three months from the date specified in the said notice, I, Walter Ernest Wait, Special Officer appointed under section 28 of the said Ordinances, under and by virtue of the powers vested in me in that behalf by section 2 of the said Ordinances, do hereby on December 10, 1907, order and declare that the said lands, as more fully described herein below, situate in the village of Durabulankulama, in the Nuwaragam tulana of the Nuwaragam korale of the Nuwaragam palata, in the North-Central Province, and shown as lots 1, 1b, 1c, 1d, 2, 4, 5, 7, 7a in preliminary plan No. 509 and in the annexed certified tracing therefrom, and containing in extent 678 acres 2 roods and 37 perches, are the property of the Crown.

*Description of the Lands referred to.*

The following lots situated in the village of Durabulankulama, in the Nuwaragam tulana of the Nuwaragam korale of the Nuwaragam palata, in the North-Central Province, as described in the annexed certified tracing:—

Preliminary plan 509.

Lot.	Name of Land.	Extent.		
		A.	R.	P.
1	Durabulankulamamukalana	529	2	9
1b	Do.	6	2	30
1c	Do.	1	1	0
1d	Durabulankulamaminipittaniya	0	2	2
2	Durabulankulamahenyaya	127	2	21
4	Durabulankulamaminipittaniya	6	1	13
5	Minipittaniya-addarahena	8	3	37
7	Durabulankulamatibamba	2	2	17
7a	Do.	1	0	28
678		2	37	

and bounded as follows: on the north by the village limit of Kokkichehiya, the village limit of Keppitiyawa; on the east by the village limit of Medawachchiya, the village limit of Palugama; on the south by the village limit of Palugama, the village limit of Periyakallanchiya; on the west by the village limit of Tirappana.

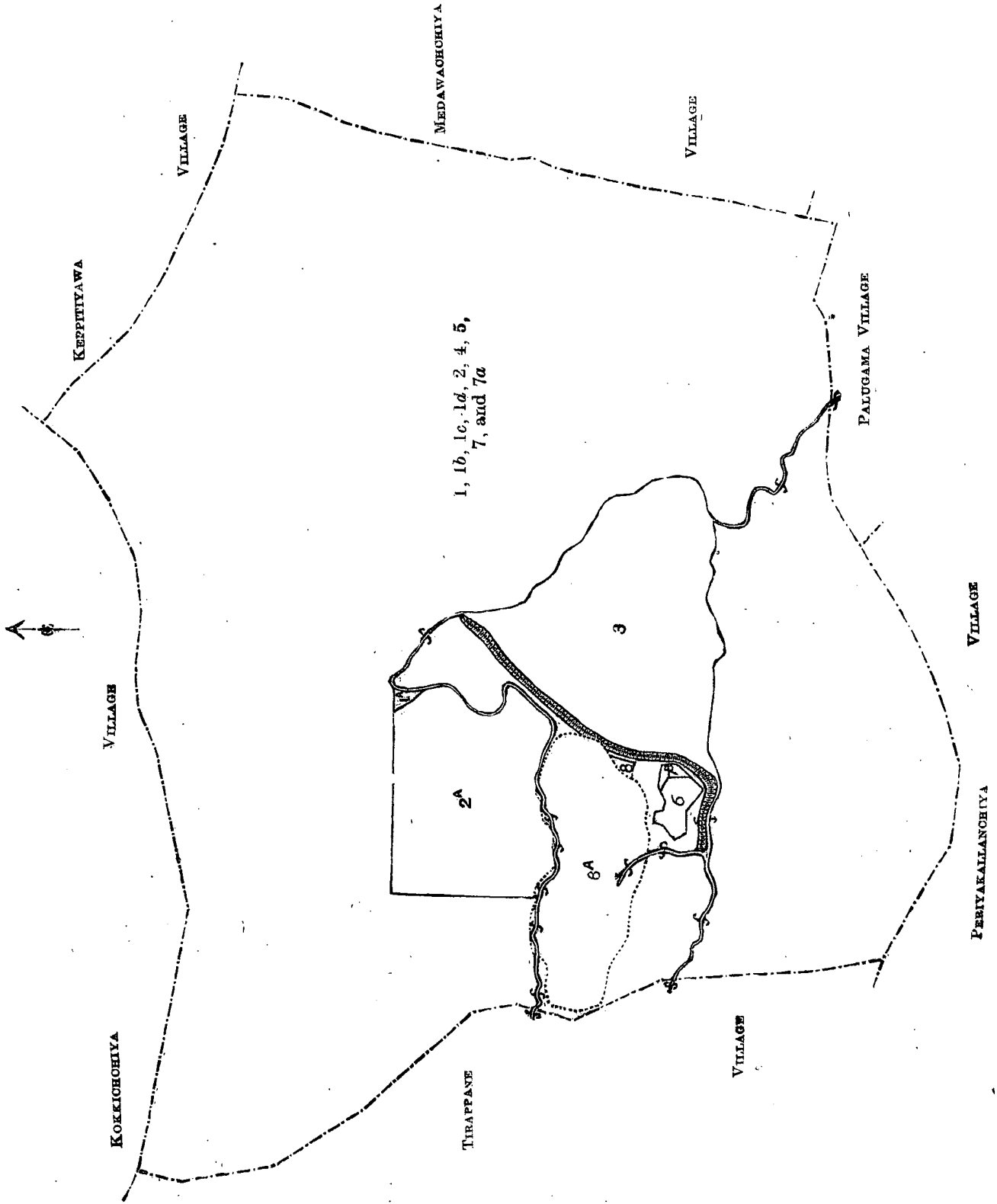
NOTE.—The following lots lying within the above boundaries are excluded from this order, and their aggregate acreage of 123 acres 1 rood and 32 perches is not included in the acreage of 678 acres 2 roods and 37 perches given above:—

Preliminary plan 509.

Lot.	Name of Land.	Extent.		
		A.	R.	P.
1a	Durabulankulamamukalana	0	2	22
2a	Durabulankulamahenyaya	38	0	0
3	Durabulankulamawewa	54	0	7
6	Durabulankulamagammedda	2	0	20
7b	Do.	0	1	5
8	Durabulankulamakumbura	0	1	18
8a	Portion of T. P. 87,083	28	0	0
123		1	32	

December 10, 1907.

W. E. WAIT,  
Special Officer.



Scale of 16 Chains to an Inch.

Situation : Durabulankulama village in Nugaragam tulana of Nuwaragam korale.  
Preliminary plan 509.

Lot.	Name of Land.	Extent.	
		A.	R. P.
1	Durabulankulamamukalana	529	2 0
1b	Do.	6	2 30
1c	Do.	1	1 0
1d	Durabulankulamaminipittaniya	0	2 2
2	Durabulankulamahenyaya	127	2 21
4	Durabulankulamaminipittaniya	0	1 13
5	Minipittaniya-addarahena	8	3 37
7	Durabulankulamatisbamba	2	2 17
7a	Do	1	0 28
		<b>678</b>	<b>2 37</b>
<i>Lots excluded.</i>			
1a	Durabulankulamamukalana	0	2 22
2a	Durabulankulamahenyaya	38	0 0
3	Durabulankulamawewa	54	0 7
6	Durabulankulamagammedda	2	0 20
7b	Do.	0	1 5
8	Durabulankulamakumbura	0	1 18
8a	Portion of T. P. 87,083	28	0 0
		<b>123</b>	<b>1 32</b>

Sheets F<sup>3</sup><sub>56-64</sub>, F<sup>4</sup><sub>49-57</sub>, F<sup>8</sup><sub>8-16</sub>, & F<sup>9</sup><sub>1-9</sub>

Surveyor-General's Office,  
Colombo, July 31, 1907.  
Anuradhapura S. O. 511

J. B. M. RIDOUT,  
for Surveyor-General.

Order under Section 2 of "The Waste Lands Ordinances of 1897, 1899, 1900, and 1903," declaring  
Lands to be Crown Property.

In the matter of the lands commonly called or known as Palugamamukalana, Palugamakele, Palugama-wela-addarahena, Pahalawela-addarahena, Palugamatisbamba, Palugamahenyaya, Palugama-weewela, and Amukanpokuna, situate in the village of Palugama, in the Nuwaragam tulana of the Nuwaragam korale of the Nuwaragam palata, in the North-Central Province, and of "The Waste Lands Ordinances of 1897, 1899, 1900, and 1903."

THE notice required by section 1 of "The Waste Lands Ordinances of 1897, 1899, 1900, and 1903," having been duly published in manner prescribed by that section in respect of the above-named lands (*vide* Notice No. 2,825), and no claim having been made to the said lands or to any interest therein within the period of three months from the date specified in the said notice, I, Walter Ernest Wait, Special Officer appointed under section 28 of the said Ordinances, under and by virtue of the powers vested in me in that behalf by section 2 of the said Ordinances, do hereby on December 10, 1907, order and declare that the said lands, as more fully described herein below, situate in the village of Palugama, in the Nuwaragam tulana of the Nuwaragam korale of the Nuwaragam palata, in the North-Central Province, and shown as lots 1, 1a, 1b, 2, 2a, 4, 6, 11, 11c, 12, 13 in preliminary plan No. 512 and in the annexed certified tracing therefrom, and containing in extent 1,044 acres and 11 perches, are the property of the Crown.

*Description of the Lands referred to.*

The following lots situated in the village of Palugama, in the Nuwaragam tulana of the Nuwaragam korale of the Nuwaragam palata, in the North-Central Province, as described in the annexed certified tracing:—

Lot.	Name of Land.	Extent.	
		A.	R. P.
1	Palugamamukalana	846	1 15
1a	Palugamakele	1	3 10
1b	Do.	2	0 0
2	Palugamawela-addarahena	3	0 20
2a	Do.	0	0 23
4	Pahalawela-addarahena	7	2 17
6	Palugamatisbamba	3	3 38
11	Palugamahenyaya	176	3 18
11c	Do.	0	1 34
12	Palugama-weewala	0	3 7
13	Amukanpokuna	0	3 29
		<b>1,044</b>	<b>0 11</b>

and bounded as follows: on the north by the village limit of Durabulankulama, the village limit of Medawachchiya; on the east by the village limit of Dambagahawewa, the village limit of Kunchikulama, the village limit of Ratmalagahawewa; on the south by the village limit of Halmillakulama; on the west by the village limit of Periyakallanchiya.

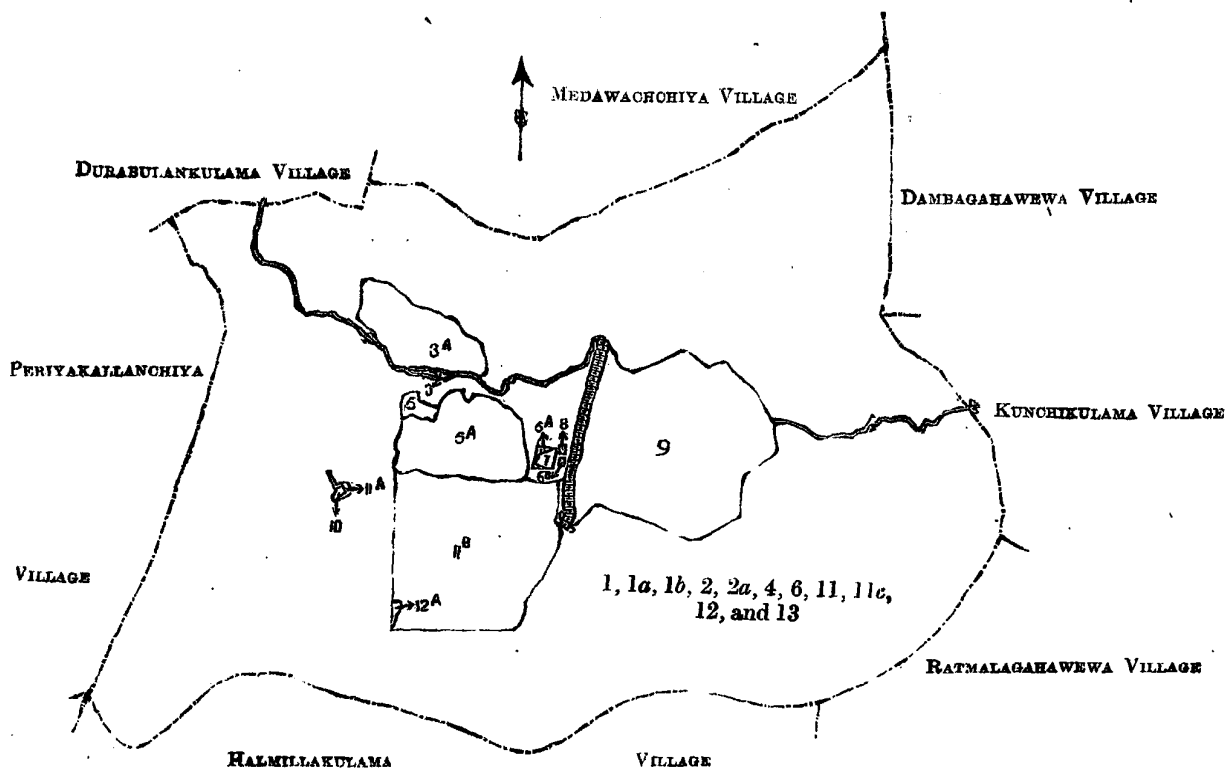
NOTE.—The following lots lying within the above boundaries are excluded from this order, and their aggregate acreage of 213 acres and 2 perches is not included in the acreage of 1,044 acres and 11 perches given above:—

Preliminary plan 512.

Lot.	Name of Land.	Extent.		
		A.	R.	P.
3	Pahalawela	0	0	19
3a	Part of T. P. 87,074	20	3	30
5	Mahawela	1	3	16
5a	Part of T. P. 87,074	26	1	0
6a	Palugahawatta	0	0	22
6b	Ambagahawatta	0	0	22
7	Palugamammedda	1	0	8
8	Menikawedigewatta	0	0	21
9	Palugamawewa	87	0	34
10	Palugamaminipittaniya	0	1	4
11a	Do.	0	1	20
11b	Palugamahenyaya	74	0	20
12a	Palugamaweewala	0	1	26
		<b>213</b>	<b>0</b>	<b>2</b>

W. E. WAIT,  
Special Officer.

December 10, 1907.



Scale of 32 Chains to an Inch.

Situation: Palugama village in Nuwaragam tulana of Nuwaragam korale.

Preliminary plan 512.

Lot.	Name of Land.	Extent.		
		A.	R.	P.
1	Palugamamukalana ..	846	1	15
1a	Palugamakele ..	1	3	10
1b	Do. ..	2	0	0
2	Palugamawela-addarahena ..	3	0	20
2a	Do. ..	0	0	23
4	Pahalawela-addarahena ..	7	2	17
6	Palugamatisbamba ..	3	3	38
11	Palugamahenyaya ..	176	3	18
11c	Do. ..	0	1	34
12	Palugamaweewala ..	0	3	7
13	Amukanpokuna ..	0	3	29
		<b>1,044</b>	<b>0</b>	<b>11</b>

*Lots excluded.*

3	Pahalawela ..	0	0	19
3a	Part of T. P. 87,074 ..	20	3	30
5	Mahawela ..	1	3	16
5a	Part of T. P. 87,074 ..	26	1	0
6a	Palugahawatta ..	0	0	22
6b	Ambagahawatta ..	0	0	22
7	Palugamagammedda ..	1	0	8
8	Menikawedigewatta ..	0	0	21
9	Palugamawewa ..	87	0	34
10	Palugamaminipittaniya ..	0	1	4
11a	Do. ..	0	1	20
11b	Palugamahenyaya ..	74	0	20
12a	Palugamaweewala ..	0	1	26
		<b>213</b>	<b>0</b>	<b>2</b>

Sheets F<sup>4</sup> 49—57, F<sup>4</sup> 50—58, F<sup>9</sup> 1—9, & F<sup>9</sup> 2—10

Surveyor-General's Office,  
Colombo, July 31, 1907.

Anuradhapura S. O. 512

J. B. M. RIDOUT,  
for Surveyor-General.

**Order under Section 2 of "The Waste Lands Ordinances of 1897, 1899, 1900, and 1903," declaring Lands to be Crown Property.**

In the matter of the lands commonly called or known as Tirappanehenyaya, Tirappanetisbamba, Tirappanepasbamba, Tirappanemukalana, situate in the village of Tirappane, in the Nuwaragam tulana of the Nuwaragam korale of the Nuwaragam palata, in the North-Central Province, and of "The Waste Lands Ordinances of 1897, 1899, 1900, and 1903."

THE notice required by section 1 of "The Waste Lands Ordinances of 1897, 1899, 1900, and 1903," having been duly published in manner prescribed by that section in respect of the above-named lands (*vide* Notice No. 2,834), and no claim having been made to the said lands or to any interest therein within the period of three months from the date specified in the said notice, I, Walter Ernest Wait, Special Officer appointed under section 28 of the said Ordinances, under and by virtue of the powers vested in me in that behalf by section 2 of the said Ordinances, do hereby on December 17, 1907, order and declare that the said lands, as more fully described herein below, situate in the village of Tirappane, in the Nuwaragam tulana of the Nuwaragam korale of the Nuwaragam palata, in the North-Central Province, and shown as lots 1, 4, 4a, 6, 6b, 6d, 6e in preliminary plan No. 508 and in the annexed certified tracing therefrom, and containing in extent 575 acres and 7 perches, are the property of the Crown.



*Description of the Lands referred to.*

The following lots situated in the village of Tirappane, in the Nuwaragam tulana of the Nuwaragam korale of the Nuwaragam palata, in the North-Central Province, as described in the annexed certified tracing:--

## Preliminary plan 508.

Lot.	Name of Land.	Extent.		
		A.	R.	P.
1	Tirappanehenyaya .. .. .	34	2	0
4	Tirappanetisbamba .. .. .	1	1	39
4a	Tirappanepasbamba .. .. .	0	1	3
6	Tirappanemukalana .. .. .	534	3	1
6b	Do. .. .. .	1	0	0
6d	Do. .. .. .	1	0	29
6e	Do. .. .. .	1	3	15
		<hr/>		
		575	0	7

and bounded as follows: on the north by the village limit of Kokkiochiya; on the east by the village limit of Durabulankulama; on the south by the village limit of Periyakallanchiya; on the west by the Pinpara from Uhkkulama to Elayapattuwa, the village limit of Mahamankadawala.

NOTE.—The following lots lying within the above boundaries are excluded from this order, and their aggregate acreage of 92 acres 1 rood and 25 perches is not included in the acreage of 575 acres and 7 perches given above:--

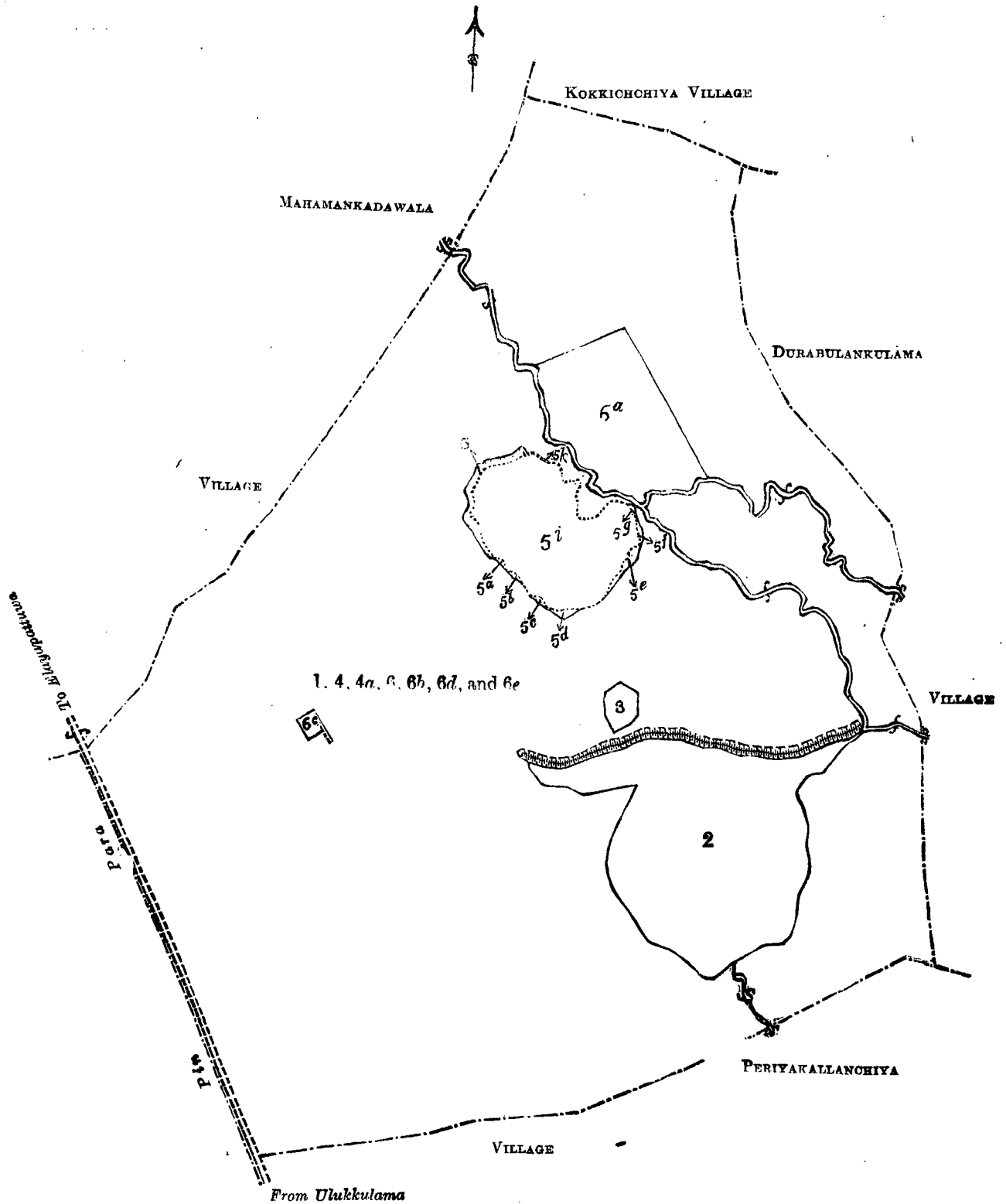
## Preliminary plan 508.

Lot.	Name of Land.	Extent.		
		A.	R.	P.
2	Tirappanewewa .. .. .	48	3	30
3	Tirappanegammedda .. .. .	1	1	38
5	Tirappanekumbura .. .. .	1	0	20
5a	Do. .. .. .	0	0	4
5b	Do. .. .. .	0	0	3
5c	Do. .. .. .	0	0	1
5d	Do. .. .. .	0	0	18
5e	Do. .. .. .	0	1	20
5f	Do. .. .. .	0	0	18
5g	Do. .. .. .	0	0	6
5h	Do. .. .. .	0	0	1
5i	Portion of T. P. 87,083 .. .. .	19	1	10
6a	Tirappanemukalana .. .. .	20	1	12
6c	Tirappanminipitiya .. .. .	0	2	4
		<hr/>		
		92	1	25

W. E. WAIT,  
Special Officer.

December 17, 1907.

[For Tracing see page 32.]



Scale of 16 Chains to an Inch.

Situation : Tirappané village in Nuwaragam tulana of Nuwaragam korale.

Preliminary plan 508.

Lot.	Name of Land.	Extent.		
		A.	R.	P.
1	Tirappanehenyaya	34	2	0
4	Tirappanetisbamba	1	1	39
4a	Tirappanepasbamba	0	1	3
6	Tirappanemukalana	534	3	1
6b	Do.	1	0	0
6d	Do.	1	0	29
6e	Do.	1	3	15
		575	0	7

*Lots excluded.*

Lot.	Name of Land.	Extent.		
		A.	R.	P.
2 ..	Tirappanewewa ..	48	3	30
3 ..	Tirappanegammedda ..	1	1	38
5 ..	Tirappanekumbura ..	1	0	20
5a ..	Do. ..	0	0	4
5b ..	Do. ..	0	0	3
5c ..	Do. ..	0	0	1
5d ..	Do. ..	0	0	18
5e ..	Do. ..	0	1	20
5f ..	Do. ..	0	0	18
5g ..	Do. ..	0	0	6
5h ..	Do. ..	0	0	1
5i ..	Portion of T. P. 87,083 ..	19	1	10
6a ..	Tirappanemukalana ..	20	1	12
6c ..	Tirappanminipitiya ..	0	2	4
		<u>92</u>	<u>1</u>	<u>25</u>

Sheets F <sup>3</sup> 56-64 and F <sup>8</sup> 8-16

Surveyor-General's Office,  
Colombo, July 25, 1907.  
Anuradhapura S. O. 513

J. B. M. RIDOUT,  
for Surveyor-General.

**Order under Section 2 of "The Waste Lands Ordinances of 1897, 1899, 1900, and 1903," declaring Lands to be Crown Property.**

In the matter of the lands commonly called or known as Kongahawewawela, situate in the village of Kongahawewa, in the Pahala Medagandahe tulana of the Nuwaragam korale of the Nuwaragam palata, in the North-Central Province, and of "The Waste Lands Ordinances of 1897, 1899, 1900, and 1903."

THE notice required by section 1 of "The Waste Lands Ordinances of 1897, 1899, 1900, and 1903," having been duly published in manner prescribed by that section in respect of the above-named lands (*vide* Notice No. 2,829), and no claim having been made to the said lands or to any interest therein within the period of three months from the date specified in the said notice, I, Walter Ernest Wait, Special Officer appointed under section 28 of the said Ordinances, under and by virtue of the powers vested in me in that behalf by section 2 of the said Ordinances, do hereby on December 10, 1907, order and declare that the said lands, as more fully described herein below, situate in the village of Kongahawewa, in the Pahala Medagandahe tulana of the Nuwaragam korale of the Nuwaragam palata, in the North-Central Province, and shown as lots 2b, 2a2, in preliminary plan 318 and in the annexed certified tracing therefrom, and containing in extent 2 roods and 10 perches, are the property of the Crown.

*Description of the Lands referred to.*

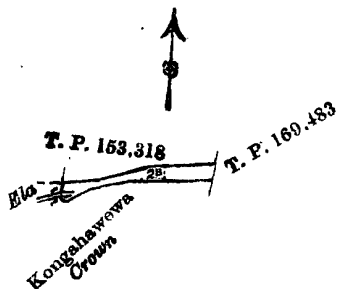
The following lots situate in the village Kongahawewa, in Pahala Medagandahe tulana in Nuwaragam korale of the Nuwaragam palata, in the North-Central Province, as described in the annexed certified tracings:—

## I.

## Preliminary plan 318.

Lot.	Name of Land.	Extent.		
		A.	R.	P.
2b ..	Kongahawewawela ..	0	1	10

and bounded as follows: on the north by T. P. 153,318; on the east by T. P. 169,483; on the south by Kongahawewa declared Crown; and on the west by Kongahawewa declared Crown, an *ela*, Kongahawewa declared Crown.



Scale of 8 Chains to an Inch.

Situation : Kongahawewa village in Pahala Medagandahe tulana of Nuwaragam korale.

Preliminary plan 318.

Lot	Name of Land.	Extent.	
		A.	R. P.
2b	Kongahawewawela .. ..	0	1 10

Field sheet F <sup>8</sup> 56—64

Surveyor-General's Office,  
Colombo, August 13, 1907.

J. B. M. RIDOUT,  
for Surveyor-General.

II.

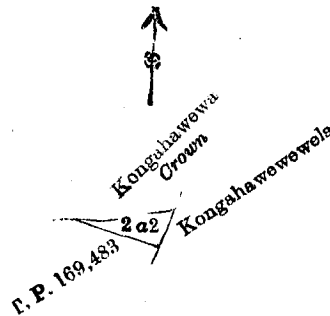
Preliminary plan 318.

Lot.	Name of Land.	Extent.	
		A.	R. P.
2a2	Kongahawewawela .. ..	0	1 0

and bounded as follows : on the north by Kongahawewa declared Crown ; on the east by Kongahawewewela (private) ; on the south by T. P. 169,483 ; and on the west by T. P. 169,483.

December 10, 1907.

W. E. WAIT,  
Special Officer.



Scale of 8 Chains to an Inch.

Situation : Kongahawewa village in Pahala Medagandahe tulana of Nuwaragam korale.

Preliminary plan 318.

Lot.	Name of Land.	Extent.	
		A.	R. P.
2a2	Kongahawewawela .. ..	0	1 0

Field sheet F <sup>9</sup> 49—57

Surveyor-General's Office,  
Colombo, August 13, 1907.  
Anuradhapura S. O. 514

J. B. M. RIDOUT,  
for Surveyor-General.

**Order under Section 2 of "The Waste Lands Ordinances of 1897, 1899, 1900, and 1903," declaring Lands to be Crown Property.**

In the matter of the lands commonly called or known as Konwewakiriwelhinnekele, Getadiulwewapambamba, situate in the village of Konwewa-Kiriwelhinna, in the Timbiriwe tulana of the Eppawala korale of the Nuwaragam palata, in the North-Central Province, and of "The Waste Lands Ordinances of 1897, 1899, 1900, and 1903."

THE notice required by section 1 of "The Waste Lands Ordinances of 1897, 1899, 1900, and 1903," having been duly published in manner prescribed by that section in respect of the above-named lands (*vide* Notice No. 2,826), and no claim having been made to the said lands or to any interest therein within the period of three months from the date specified in the said notice, I, Walter Ernest Wait, Special Officer appointed under section 28 of the said Ordinances, under and by virtue of the powers vested in me in that behalf by section 2 of the said Ordinances, do hereby on December 10, 1907, order and declare that the said lands, as more fully described herein below, situate in the village of Konwewa-Kiriwelhinna, in the Timbiriwe tulana of the Eppawala korale of the Nuwaragam palata, in the North-Central Province, and shown as lots 1, 1d, 1f, 1g in preliminary plan No. 377 and in the annexed tracing therefrom, and containing in extent 1,789 acres 2 roods and 19 perches, are the property of the Crown.

*Description of the Lands referred to.*

The following lots situated in the village of Konwewa-Kiriwelhinna, in the Timbiriwe tulana of the Eppawala korale of the Nuwaragam palata, in the North-Central Province, as described in the annexed certified tracing :—

Preliminary plan 377.

Lot.	Name of Land.	Extent.	
		A.	R. P.
1 ..	Konwewakiriwelhinnekele ..	1,721	2 31
1d ..	Getadiulwewapasbamba ..	0	3 12
1f ..	Konwewakiriwelhinnekele ..	63	1 26
1g ..	Do. ..	3	2 30
		<hr/>	<hr/>
		1,789	2 19

and bounded as follows : on the north by the village limit of Kandakkulama, the village limit of Dikwewa ; on the east by the minor road from Mankulama to Eppawala, the Yoda-ela ; on the south by the Yoda-ela ; on the west by the Yoda-ela, the village limit of Kiralogama.

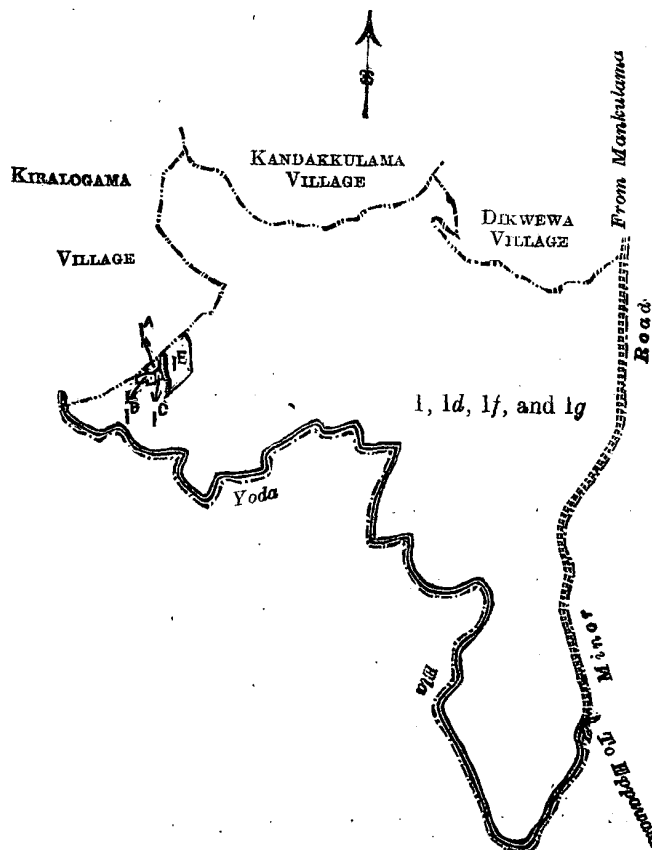
NOTE.—The following lots lying within the above boundaries are excluded from this order, and their aggregate acreage of 16 acres 1 rood and 17 perches is not included in the acreage of 1,789 acres 2 roods and 19 perches given above :—

Preliminary plan 377.

Lot.	Name of Land.	Extent.	
		A.	R. P.
1a ..	Getadiulwewa Alutgangoda ..	2	1 22
1b ..	Getadiulwewa Meegahakumbura ..	1	0 18
1c ..	Getadiulwewapuranawatta <i>alias</i> Ambagahawatta ..	1	0 35
1e ..	Getadiulwewa ..	11	2 22
		<hr/>	<hr/>
		16	1 17

W. E. WAIT,  
Special Officer.

December 10, 1907.



Scale of 64 Chains to an Inch.

Situation : Konwewa-Kiriwelhinna village in Timibriwe tulana of Eppawala korale.  
Preliminary plan 377.

Lot.	Name of Land.	Extent.		
		A.	R.	P.
1 ..	Konwewakiriwelhinnekele ..	1,721	2	31
1d ..	Getadiulwewapasbamba ..	0	3	12
1f ..	Konwewakiriwelhinnekele ..	63	1	26
1g ..	Do. ..	3	2	30
		<u>1,789</u>	<u>2</u>	<u>19</u>

*Lots excluded.*

1a ..	Getadiulwewa Alutgangoda ..	2	1	22
1b ..	Getadiulwewa Meegahakumbura ..	1	0	18
1c ..	Getadiulwewapuranawatta <i>alias</i> Ambagahawatta ..	1	0	35
1e ..	Getadiulwewa ..	11	2	22
		<u>16</u>	<u>1</u>	<u>17</u>

Sheets F 14 14 14 14 14 14  
3-11, F 4-12, F 19-27, F 20-28, F 36-44

Surveyor-General's Office,  
Colombo, August 3, 1907.  
Anuradhapura S. O. 515

J. B. M. RIDOUT,  
for Surveyor-General.

**Order under Section 2 of "The Waste Lands Ordinances of 1897, 1899, 1900, and 1903," declaring Lands to be Crown Property.**

In the matter of the lands commonly called or known as Medawachchiyamukalana, Medawachchiyatisbamba, Medawachchiyahenyaya, situate in the village of Medawachchiya, in the Nuwaragam tulana of the Nuwaragam korale of the Nuwaragam palata, in the North-Central Province, and of "The Waste Lands Ordinances of 1897, 1899, 1900, and 1903."

THE notice required by section 1 of "The Waste Lands Ordinances of 1897, 1899, 1900, and 1903," having been duly published in manner prescribed by that section in respect of the above-named lands (*vide* Notice No. 2,821), and no claim having been made to the said lands or to any interest therein within the period of three months from the date specified in the said notice, I, Walter Ernest Wait, Special Officer appointed under section 28 of the said Ordinances, under and by virtue of the powers vested in me in that behalf by section 2 of the said Ordinances, do hereby on December 10, 1907, order and declare that the said lands, as more fully described herein below, situate in the village of Medawachchiya, in the Nuwaragam tulana of the Nuwaragam korale of the Nuwaragam palata, in the North-Central Province, and shown as lots 1, 1b, 1c, 2, 2a, 5, 7b, 7d, 8, and 8a in preliminary plan No. 510 and in the annexed certified tracing therefrom, and containing in extent 313 acres 1 rood and 24 perches, are the property of the Crown.

*Description of the Lands referred to.*

The following lots situated in the village of Medawachchiya, in the Nuwaragam tulana of the Nuwaragam korale of the Nuwaragam palata, in the North-Central Province, as described in the annexed certified tracing:—

Preliminary plan 510.

Lot.	Name of Land.	Extent.		
		A.	R.	P.
1 ..	Medawachchiyamukalana ..	269	1	28
1b ..	Do. ..	0	0	6
1c ..	Do. ..	1	3	35
2 ..	Medawachchiyatisbamba ..	1	2	12
2a ..	Do. ..	0	1	12
5 ..	Medawachchiyahenyaya ..	36	0	19
7b ..	Medawachchiyatisbamba ..	0	1	15
7d ..	Do. ..	0	0	6
8 ..	Do. ..	2	2	6
8a ..	Do. ..	1	0	5
		<u>313</u>	<u>1</u>	<u>24</u>

and bounded as follows: on the north by the village limit of Keppitiyawa; on the east by the village limit of Dambagahawewa; on the south by the village limit of Palugama; on the west by the village limit of Durabulankulama.

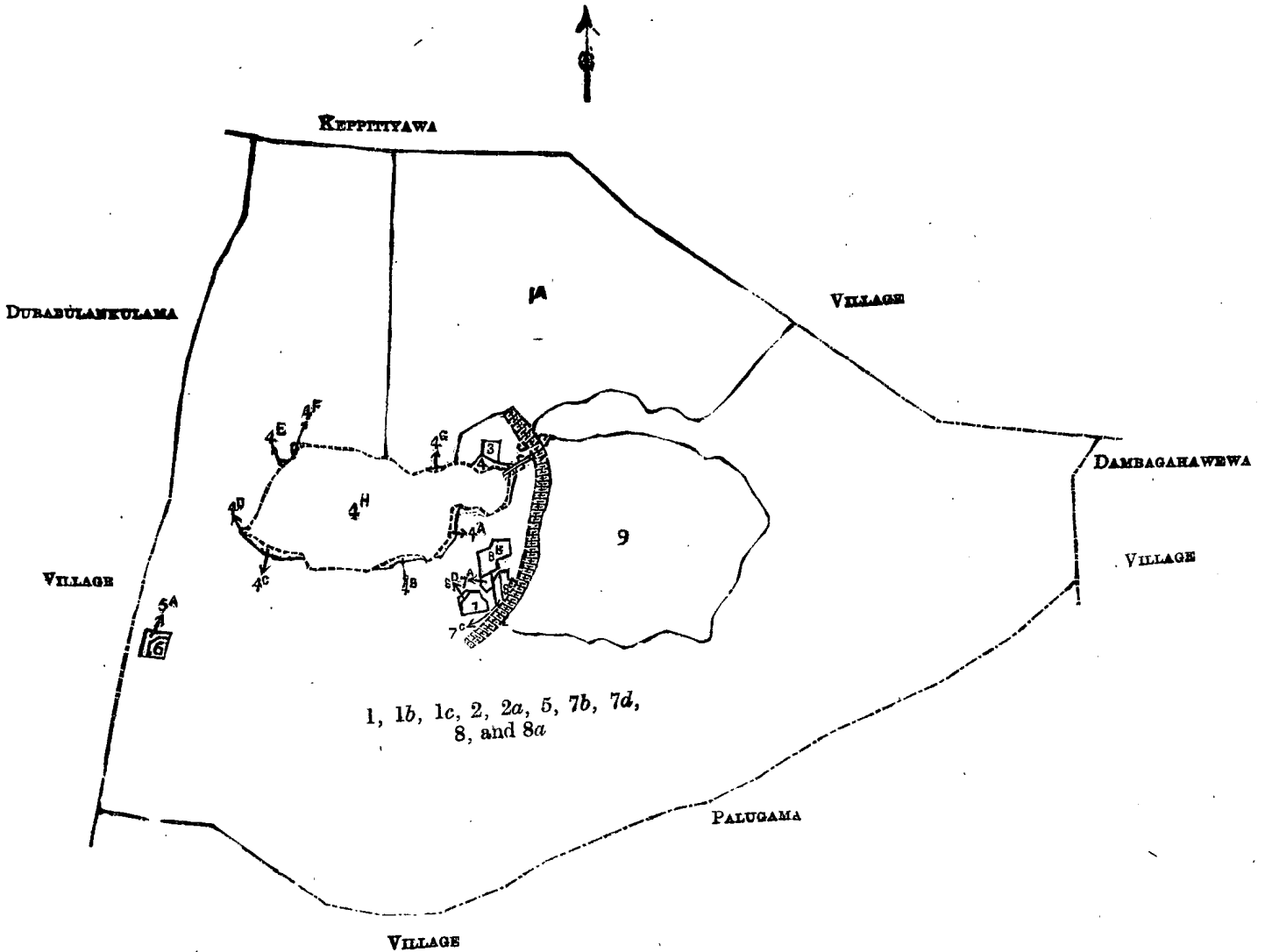
NOTE.—The following lots lying within the above boundaries are excluded from this order, and their aggregate acreage of 134 acres 2 roods and 8 perches is not included in the acreage of 313 acres 1 rood and 24 perches given above:—

Preliminary plan 510.

Lot.	Name of Land.	Extent.		
		A.	R.	P.
1a	Medawachchiyamukalana	75	0	20
3	Horowwa-addarawatta	0	0	35
4	Medawachchiyekumbura	0	1	16
4a	Do.	0	1	5
4b	Do.	0	0	20
4c	Do.	0	1	4
4d	Do.	0	0	2
4e	Do.	0	0	2
4f	Do.	0	0	2
4g	Do.	0	0	2
4h	Portion of T. P. 87,086	19	0	15
5a	Medawachchiyahenyaya	0	1	4
6	Medawachchiyaminipittaniya	0	1	0
7	Medawachchiyagammedda	0	1	35
7a	Do.	0	0	19
7c	Do.	0	0	30
8b	Do.	0	2	6
8c	Do.	0	0	38
8d	Do.	0	0	5
9	Medawachchiyawewa	36	3	28
		134 2 8		

December 10, 1907.

W. E. WAIT,  
Special Officer.



Scale of 16 Chains to an Inch

Situation : Medawachchiya village in Nuwaragam tulana of Nuwaragam korale.  
Preliminary plan 510.

Lot.	Name of Land.	Extent.	
		A.	R. P.
1	Medawachchiyamukalana	269	1 28
1b	Do.	0	0 6
1c	Do.	1	3 35
2	Medawachchiyatisbamba	1	2 12
2a	Do.	0	1 12
5	Medawachchiyahenyaya	36	0 19
7b	Medawachchiyatisbamba	0	1 15
7d	Do.	0	0 6
8	Do.	2	2 6
8a	Do.	1	0 5
		<b>313</b>	<b>1 24</b>

*Lots excluded.*

1a	Medawachchiyamukalana	75	0 20
3	Horowwa-addarawatta	0	0 35
4	Medawachchiyekumbura	0	1 16
4a	Do.	0	1 5
4b	Do.	0	0 20
4c	Do.	0	1 4
4d	Do.	0	0 2
4e	Do.	0	0 2
4f	Do.	0	0 2
4g	Do.	0	0 2
4h	Portion of T. P. 87,086	19	0 15
5a	Medawachchiyahenyaya	0	1 4
6	Medawachchiyaminipittaniya	0	1 0
7	Medawachchiyagammedda	0	1 35
7a	Do.	0	0 19
7c	Do.	0	0 30
8b	Do.	0	2 6
8c	Do.	0	0 38
8d	Do.	0	0 5
9	Medawachchiyawewa	36	3 28
		<b>134</b>	<b>2 8</b>

Sheets F <sup>4</sup> 49-57 & F <sup>4</sup> 50-58

Surveyor-General's Office,  
Colombo, July 26, 1907.  
Anuradhapura S. O. 516

J. B. M. RIDOUT,  
for Surveyor-General.

Order under Section 2 of "The Waste Lands Ordinances of 1897, 1899, 1900, and 1903," declaring  
Lands to be Crown Property.

In the matter of the lands commonly called or known as Wettankulamapasbamba, Dehigahayaya, Labugalamukalana, Tisbambagawahena, Wettankulamatisbamba, Wettankulamamukalana, situate in the village of Wettankulama, in the Nachcha tulana of the Ulagalla korale of the Hurulu palata, in the North-Central Province, and of "The Waste Lands Ordinances of 1897, 1899, 1900, and 1903."

THE notice required by section 1 of "The Waste Lands Ordinances of 1897, 1899, 1900, and 1903," having been duly published in manner prescribed by that section in respect of the above-named lands (*vide* Notice No. 2,833), and no claim having been made to the said lands or to any interest therein within the period of three months from the date specified in the said notice, I, Walter Ernest Wait, Special Officer appointed under section 28 of the said Ordinances, under and by virtue of the powers vested in me in that behalf by section 2 of the said Ordinances, do hereby on December 17, 1907, order and declare that the said lands, as more fully described herein below, situate in the village of Wettankulama, in the Nachcha tulana of the Ulagalla korale of the Hurulu palata, in the North-Central Province, and shown as lots 2a, 3½, 4, 4b, 4c, 4d, 5, 5a, 5b, 5c, 5d, 8, 8a, 9 in preliminary plan No. 395 and in the annexed certified tracing therefrom, and containing in extent 198 acres 2 roods and 25 perches, are the property of the Crown.



*Description of the Lands referred to.*

The following lots situated in the village of Wettankulama, in the Nachcha tulana of the Ulagalla korale of the Hurulu palata, in the North-Central Province, as described in the annexed certified tracing :—

## Preliminary plan 395.

Lot.	Name of Land.	Extent.		
		A.	R.	P.
2a	Wettankulamapasbamba	1	0	0
3½	Dehigahayaya	32	0	36
4	Labugalamukalana	83	0	26
4b	Do.	17	3	10
4c	Do.	3	3	25
4d	Wettankulamapasbamba	10	0	10
5	Tisbambagawahena	13	3	7
5a	Do.	4	3	10
5b	Do.	1	0	29
5c	Wettankulamapasbamba	0	2	22
5d	Tisbambagawahena	3	0	10
8	Wettankulamatisbamba	4	0	20
8a	Wettankulamapasbamba	0	2	10
9	Wettankulamamukalana	32	1	10
		198	2	25

and bounded as follows : on the north by the village limit of Ihalakongaswewa ; on the east by the village limit of Sellattumaduwa, the village limit of Karuwalagaswewa ; on the south by the village limit of Kelegama, the village limit of Ratmalawetiya ; on the west by the village limit of Ratmalawetiya, the village limit of Turuwila.

NOTE.—The following lots lying within the above boundaries are excluded from this order, and no part of their aggregate acreage of 281 acres 3 roods and 28 perches is included in the acreage of 198 acres 2 roods and 25 perches given above :—

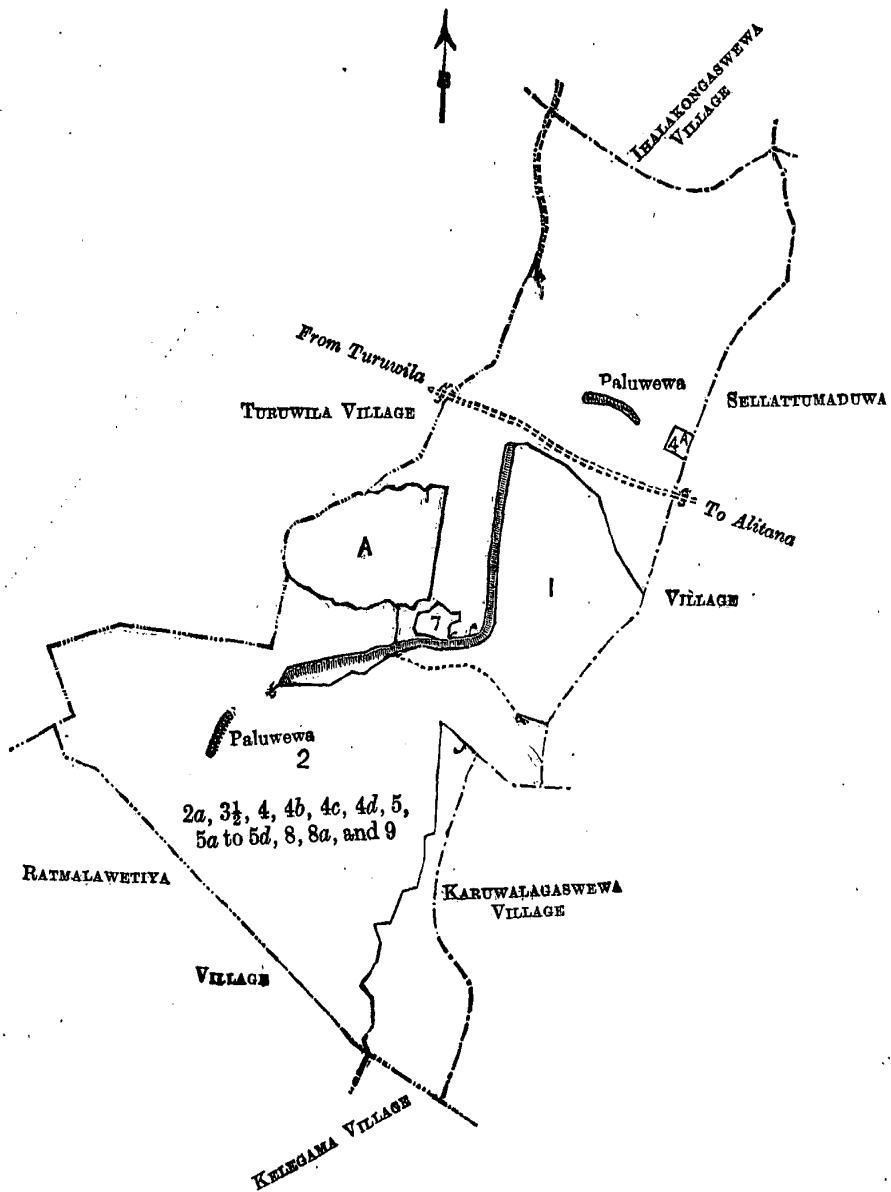
## Preliminary plan 395.

Lot.	Name of Land.	Extent.		
		A.	R.	P.
1	Wettankulamawewa	58	1	15
2	Wettankulamahena	192	3	36
4a	Labugalamukalana	1	0	15
6	Wettankulamawela	0	0	11
A } 6a	Do.	0	0	4
6b	Wettankulamawela (P. P. O 197/54 to G 55)	25	2	32
6b1	Wettankulamakele (P. P. 197/656)	1	3	35
7	Wettankulamagammedda	1	3	0
		281	3	28

W. E. WAIT,  
Special Officer.

December 17, 1907.

[For Tracing see page 40.]



Scale of 24 Chains to an Inch.

Situation : Wettankulama village in Nachcha tulana of Ulagalla korale of Anuradhapura District.

Preliminary plan 395.

Lot.	Name of Land.	Extent.		
		A.	R.	P.
2a	Wettankulamapasbamba	1	0	0
3½	Dehigahayaya	32	0	36
4	Labugalamukalana	83	0	26
4b	Do.	17	3	10
4c	Do.	3	3	25
4d	Wettankulamapasbamba	0	0	10
5a	Tisbambagawahena	13	3	7
5b	Do.	4	3	10
5c	Do.	1	0	29
5d	Wettankulamapasbamba	0	2	22
8	Tisbambagawahena	3	0	10
8a	Wettankulamatisbamba	4	0	20
9	Wettankulamapasbamba	0	2	10
	Wettankulamamukalana	32	1	10
		<b>198</b>	<b>2</b>	<b>25</b>

		<i>Lots excluded.</i>		<i>Extent.</i>	
Lot.	Name of Land.			A.	R. P.
1	Wettankulamawewa	..	..	58	1 15
2	Wettankulamahena	..	..	192	3 36
4a	Labugalamukalana	..	..	1	0 15
6	Wettankulamawela	..	..	0	0 11
A } 6a	Do.	..	..	0	0 4
6b	Wettankulamawela (P. P. O 197/54 to G 55)	..	..	25	2 32
6b1	Wettankulamakele (P. P. 197/656)	..	..	1	3 35
7	Wettankulamagammedda	..	..	1	3 0
				<u>281</u>	<u>3 28</u>

Field sheets F <sup>14</sup> 5-13, F <sup>14</sup> 6-14, and F <sup>9</sup> 54-62

Surveyor-General's Office,  
Colombo, August 10, 1907.  
Anuradhapura S. O. 517

J. B. M. RIDOUT,  
for Surveyor-General.

**Order under Section 2 of "The Waste Lands Ordinances of 1897, 1899, 1900, and 1903," declaring Lands to be Crown Property.**

In the matter of the lands commonly called or known as Nikawewakele, situate in the village of Nikawewa, in the Timbiriwe tulana of the Eppawala korale of the Nuwaragam palata, in the North-Central Province, and of "The Waste Lands Ordinances of 1897, 1899, 1900, and 1903."

THE notice required by section 1 of "The Waste Lands Ordinances of 1897, 1899, 1900, and 1903," having been duly published in manner prescribed by that section in respect of the above-named lands (*vide* Notice No. 2,824), and no claim having been made to the said lands or to any interest therein within the period of three months from the date specified in the said notice, I, Walter Ernest Wait, Special Officer appointed under section 28 of the said Ordinances, under and by virtue of the powers vested in me in that behalf by section 2 of the said Ordinances, do hereby on December 10, 1907, order and declare that the said lands, as more fully described herein below, situate in the village of Nikawewa, in the Timbiriwe tulana of the Eppawala korale of the Nuwaragam palata, in the North-Central Province, and shown as lots 1, 1a, 4, 4a, 4b in preliminary plan No. 383 and in the annexed certified tracing therefrom, and containing in extent 30 acres 2 roods and 38 perches, are the property of the Crown.

*Description of the Lands referred to.*

The following lots situated in the village of Nikawewa, in the Timbiriwe tulana of the Eppawala korale of the Nuwaragam palata, in the North-Central Province, as described in the annexed certified tracing:—

Preliminary plan 383.

Lot.	Name of Land.			<i>Extent.</i>	
				A.	R. P.
1	Nikawewakele	..	..	8	1 23
1a	Do.	..	..	0	1 35
4	Do.	..	..	20	0 29
4a	Do.	..	..	0	1 11
4b	Do.	..	..	1	1 20
				<u>30</u>	<u>2 38</u>

and bounded as follows: on the north by the village limit of Eppawala; on the east by the village limit of Migahawewa; on the south by the high road from Kekirawa to Talawa; on the west by the village limit of Eppawala.

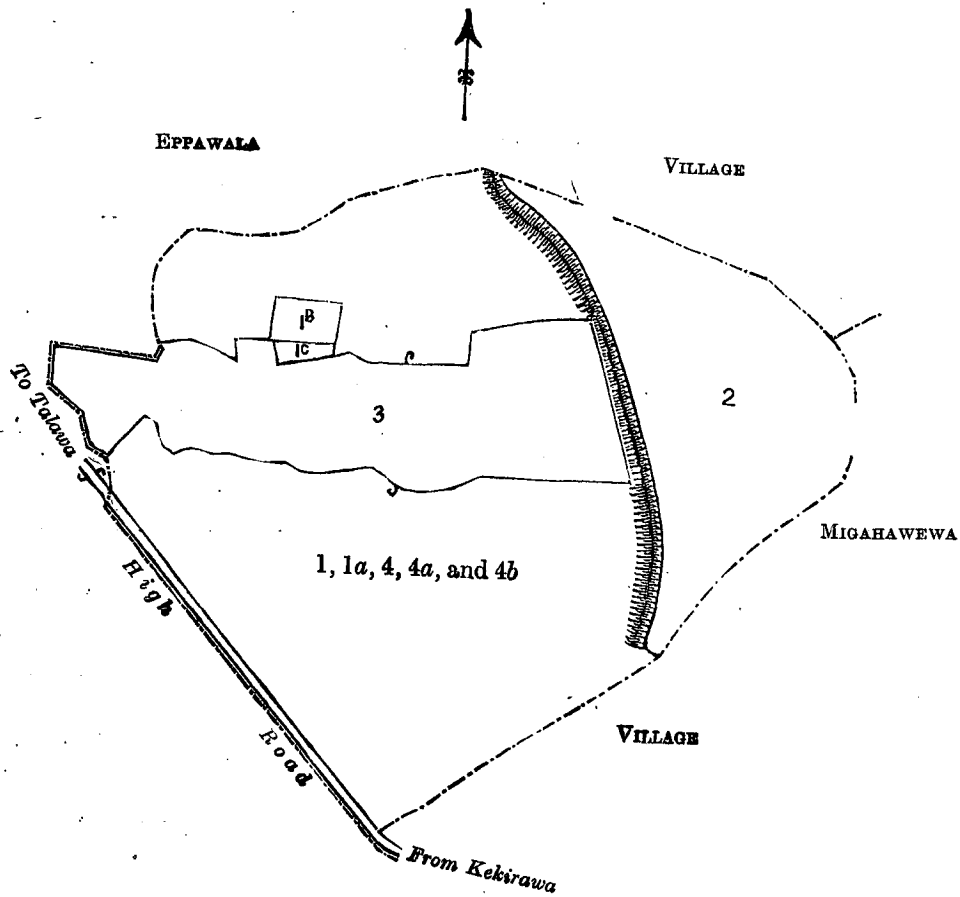
NOTE.—The following lots lying within the above boundaries are excluded from this order, and their aggregate acreage of 23 acres 1 rood and 17 perches is not included in the acreage of 30 acres 2 roods and 38 perches given above:—

Preliminary plan 383.

Lot.	Name of Land.			<i>Extent.</i>	
				A.	R. P.
1b	Nikawewakele	..	..	0	2 0
1c	Nikawewawela	..	..	0	0 32
2	Nikawewa	..	..	11	1 15
3	Nikawewawela	..	..	11	1 10
				<u>23</u>	<u>1 17</u>

December 10, 1907.

W. E. Wait,  
Special Officer.



Scale of 8 Chains to an Inch.

Situation : Nikawewa village in Timbiriwe tulana of Eppawala korale.

Preliminary plan 383.

Lot.	Name of Land.	Extent. A. R. P.
1	Nikawewakele	8 1 23
1a	Do.	0 1 35
4	Do.	20 0 29
4a	Do.	0 1 11
4b	Do.	1 1 20
		<hr/>
		30 2 38
<i>Lots excluded.</i>		
1b	Nikawewakele	0 2 0
1c	Nikawewawela	0 0 32
2	Nikawewa	11 1 15
3	Nikawewawela	11 1 10
		<hr/>
		23 1 17

Sheets F <sup>14</sup> 36-44 & F <sup>14</sup> 37-45

**Order under Section 2 of "The Waste Lands Ordinances of 1897, 1899, 1900, and 1903," declaring Lands to be Crown Property.**

In the matter of the lands commonly called or known as Kurunduwewakele, Kurunduwewapاسبامبا, Kurunduwewawela, Kurunduwewatisbamba, Migahahena, situate in the village of Kurunduwewa, in the Ihamedagandahe tulana of the Nuwaragam korale of the Nuwaragam palata, in the North-Central Province, and of "The Waste Lands Ordinances of 1897, 1899, 1900, and 1903."

THE notice required by section 1 of "The Waste Lands Ordinances of 1897, 1899, 1900, and 1903," having been duly published in manner prescribed by that section in respect of the above-named lands (*vide* Notice No. 2,827), and no claim having been made to the said lands or to any interest therein within the period of three months from the date specified in the said notice, I, Walter Ernest Wait, Special Officer appointed under section 28 of the said Ordinances, under and by virtue of the powers vested in me in that behalf by section 2 of the said Ordinances, do hereby on December 10, 1907, order and declare that the said lands, as more fully described herein below, situate in the village of Kurunduwewa, in the Ihala Medagandahe tulana of the Nuwaragam korale of the Nuwaragam palata, in the North-Central Province, and shown as lots 1, 1b, 1c, 1d, 1e, 2, 3, 3a, 5 in preliminary plan No. 304 and in the annexed certified tracing therefrom, and containing in extent 313 acres 1 rood and 10 perches, are the property of the Crown.

*Description of the Lands referred to.*

The following lots situated in the village of Kurunduwewa, in the Ihala Medagandahe tulana of the Nuwaragam korale of the Nuwaragam palata, in the North-Central Province, as described in the annexed certified tracing:—

Preliminary plan 304.

Lot.	Name of Land.	Extent.		
		A.	R.	P.
1	Kurunduwewakele	237	2	5
1b	Do.	3	1	30
1c	Kurunduwewapاسبامبا	0	3	10
1d	Kurunduwewakele	56	0	0
1e	Do.	10	1	30
2	Kurunduwewawela	1	3	25
3	Kurunduwewatisbamba	1	3	30
3a	Kurunduwewapاسبامبا	0	2	15
5	Migahahena	0	2	25
		313	1	10

and bounded as follows: on the north by the village limit of Ihalatalawa; on the east by the village limit of Waragoda; on the south by the village limit of Migassegama; on the west by the village limit of Ihalatalawa.

NOTE.—The following lots lying within the above boundaries are excluded from this order, and their aggregate acreage of 92 acres 1 rood and 19 perches is not included in the acreage of 313 acres 1 rood and 10 perches given above:—

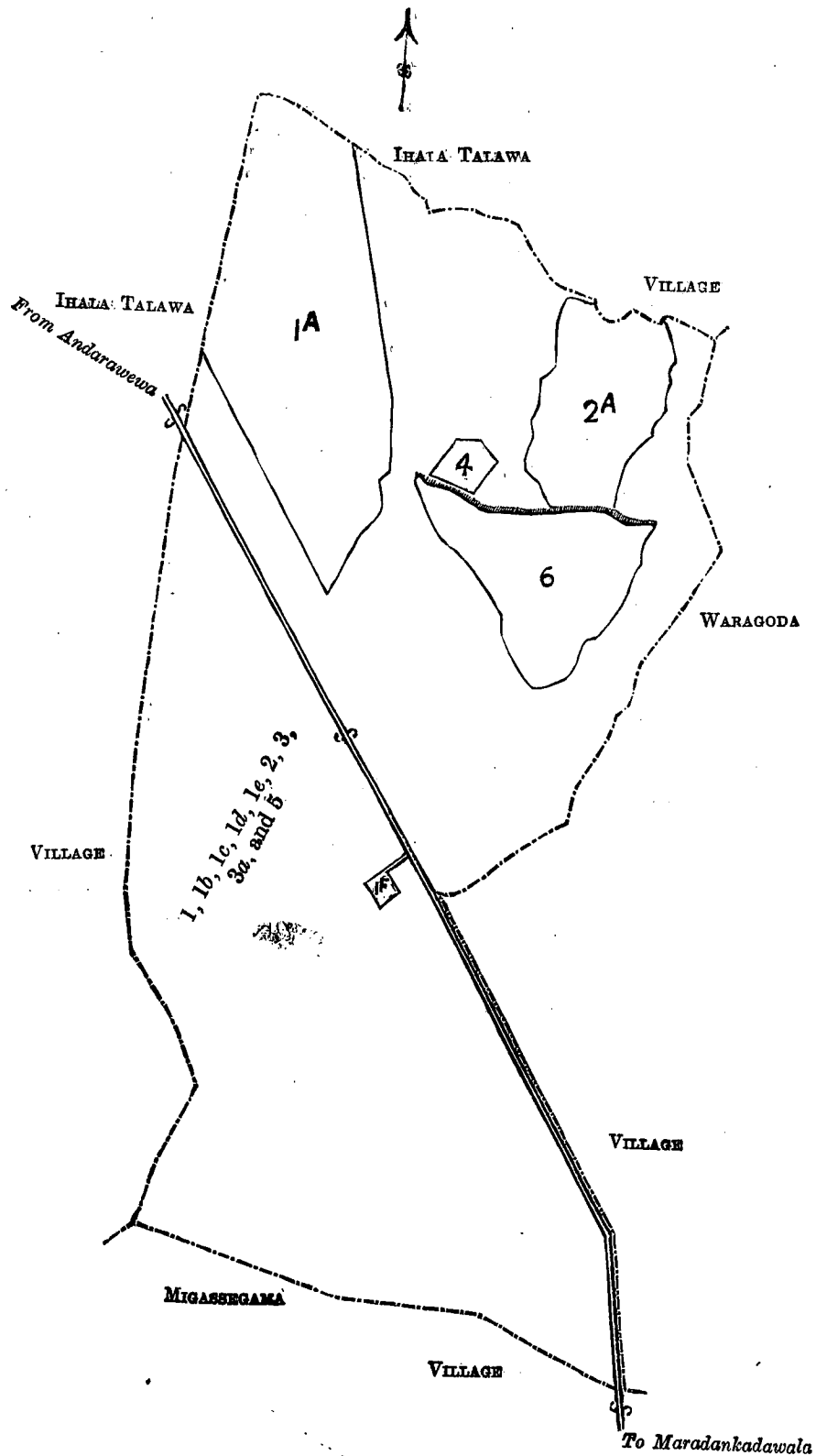
Preliminary plan 304.

Lot.	Name of Land.	Extent.		
		A.	R.	P.
1a	Kurunduwewakele	50	3	20
1f	Kurunduwewaminipittaniya	0	2	12
2a	T. P. 87,081	19	0	0
4	Kurunduwewawatta	1	2	32
6	Kurunduwewa	20	0	35
		92	1	19

December 10, 1907.

W. E. WAIT,  
Special Officer.

[For Tracing see page 44.]



Scale of 16 Chains to an Inch.

Situation : Kurunduwewa village in Ihala Medagandahe tulana of Nuwaragam korale.

Lot.	Name of Land.	Extent.	
		A.	R. P.
1	Kurunduwewakele	237	2 5
1b	Do.	3	1 30
1c	Kurunduwewapasbamba	0	3 10
1d	Kurundawewakele	56	0 0
1e	Do.	10	1 30
2	Kurunduwewawela	1	3 25
3	Kurunduwewatisbamba	1	3 30
3a	Kurunduwewapasbamba	0	2 15
5	Migahahena	0	2 25
<i>Lots excluded.</i>		313	1 10
1a	Kurunduwewakele	50	3 20
1f	Kurunduwewaminipittaniya	0	2 12
2a	T. P. 87,081	19	0 0
4	Kurunduwewawatta	1	2 32
6	Kurunduwewa	20	0 35
Sheets F <sub>50-58</sub> <sup>9</sup> & F <sub>2-10</sub> <sup>14</sup>		92	1 19

Surveyor-General's Office,  
Colombo, July 25, 1907.

Anuradhapura S. O. 519

J. B. M. RIDOUT,  
for Surveyor-General.

**Order under Section 2 of "The Waste Lands Ordinances of 1897, 1899, 1900, and 1903," declaring Lands to be Crown Property.**

In the matter of the lands commonly called or known as Eriyagamakele, Eriyagamapasbamba, Eriyagamalanda, Eriyagamatisbamba, Kumbukgahahena (P. P. 2,482/7,697 and 7,698 and P. P. 1,508/4,671), Wiragahahena, Palugahahena, Boradamanagahahena, situate in the village of Eriyagama, in the Pahala Medagandahe tulana of the Nuwaragam korale of the Nuwaragam palata, in the North-Central Province, and of "The Waste Lands Ordinances of 1897, 1899, 1900, and 1903."

THE notice required by section 1 of "The Waste Lands Ordinances of 1897, 1899, 1900, and 1903," having been duly published in manner prescribed by that section in respect of the above-named lands (*vide* Notice No. 2,832), and no claim having been made to the said lands or to any interest therein within the period of three months from the date specified in the said notice, I, Walter Ernest Wait, Special Officer appointed under section 28 of the said Ordinances, under and by virtue of the powers vested in me in that behalf by section 2 of the said Ordinances, do hereby on December 17, 1907, order and declare that the said lands, as more fully described herein below, situate in the village of Eriyagama, in the Pahala Medagandahe tulana of the Nuwaragam korale of the Nuwaragam palata, in the North-Central Province, and shown as lots 3, 3a, 3a1, 3d, 3e, 3f, 4, 5, 5a, 6, 8, 10, 10a, 10b, 10c, 11, 11a, 11b, 12, 14, 15, 16 in preliminary plan No. 334 and in the annexed certified tracing therefrom, and containing in extent 399 acres 3 roods and 6 perches, are the property of the Crown.

*Description of the Lands referred to.*

The following lots situated in the village of Eriyagama, in the Pahala Medagandahe tulana of the Nuwaragam korale of the Nuwaragam palata, in the North-Central Province, as described in the annexed certified tracing :—

Lot.	Name of Land.	Extent.	
		A.	R. P.
3	Eriyagamakele	327	1 38
3a	Do.	0	1 33
3a1	Do.	10	0 27
3d	Do.	30	0 31
3e	Do.	5	2 39
3f	Eriyagamapasbamba	0	3 18
4	Eriyagamalanda	1	0 13
5	Eriyagamatisbamba	1	1 20
5a	Eriyagamapasbamba	0	3 0
6	Eriyagamatisbamba	1	1 15
8	Do.	1	0 15
10	Kumbukgahahena	0	0 37
10a	Do.	0	3 38
10b	Do.	0	1 23
10c	Do.	1	2 28
11	Eriyagamatisbamba	0	2 12
11a	Do.	0	0 22
11b	Eriyagamapasbamba	0	2 12
12	(P. P. 2,482/7,697 and 7,698 and P.P. 1,508/4,671)	1	1 30
14	Wiragahahena	15	1 0
15	Palugahahena	6	3 0
16	Boradamanagahahena		
399		3	6

and bounded as follows : on the north by the village limit of Kongollewa, the village limit of Tammannewa ; on the east by the high road from Anuradhapura to Kurunegala ; on the south by the village limit of Malwanagama, the village limit of Mehiellewa ; on the west by the village limit of Mehiellewa, the village limit of Doranewa, the village limit of Kongollewa.

NOTE.—The following lots lying within the above boundaries are excluded from this order, and their aggregate acreage of 177 acres 2 roods and 7 perches is not included in the acreage of 399 acres 3 roods and 6 perches given above :—

## Preliminary plan 334.

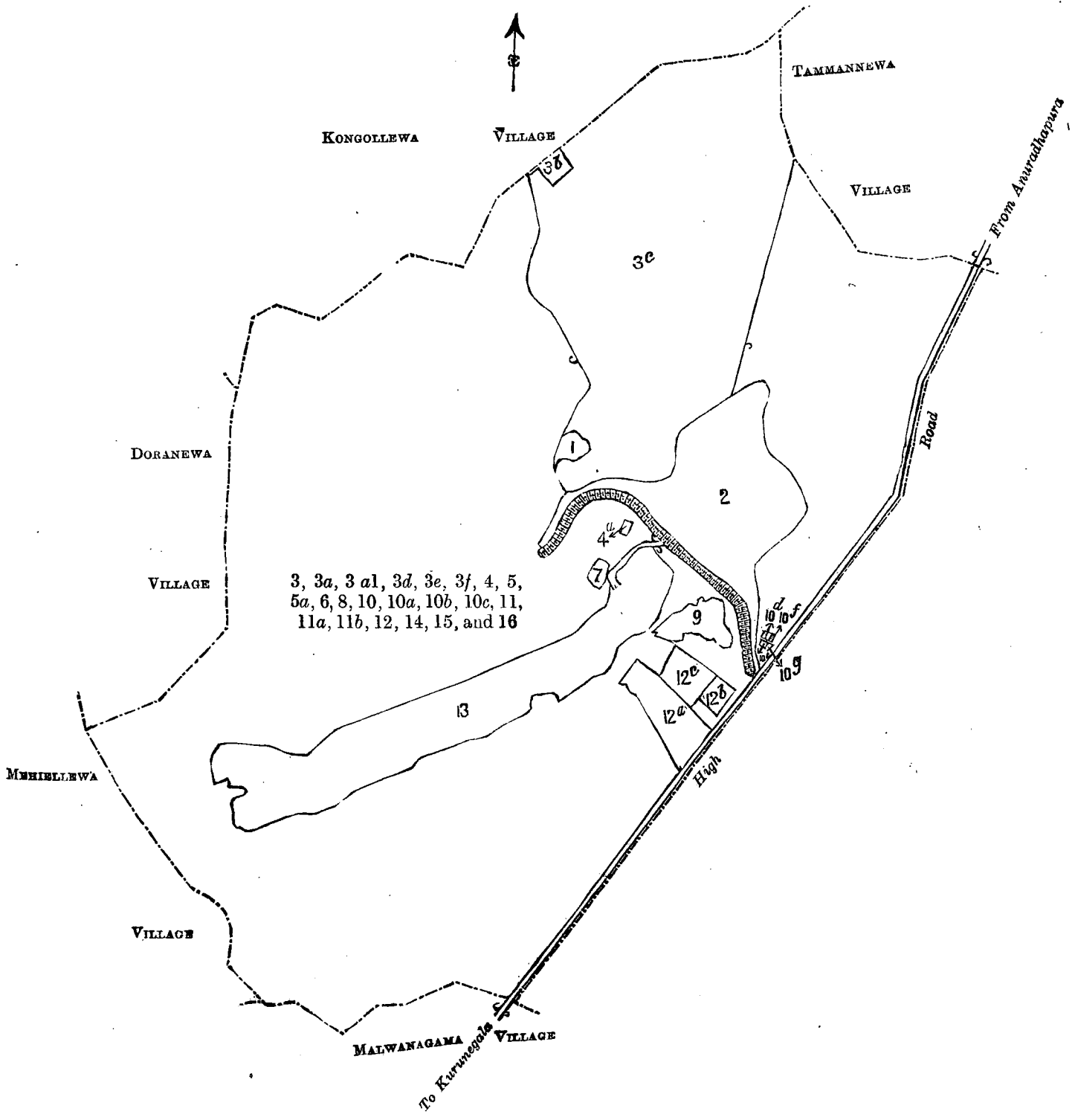
Lot.	Name of Land.	Extent.		
		A.	R.	P.
1	Weeragahahena	0	3	30
2	Eriyagamawewa	27	1	5
3b	Eriyagamakele	1	0	4
3c	Do.	100	0	20
4a	Eriyagamapaluwatta	0	0	22
7	Pahalawatta	0	2	15
9	Ihalawatta	2	2	15
10d	Kadebima	0	0	9
10e	Do.	0	0	4
10f	Do.	0	0	3
10g	Do.	0	0	6
12a	T. P's 157,322 and 157,323	4	2	29
12b	T. P. 179,166	0	3	2
12c	T. P. 217,710	2	1	6
13	Ihalawela	36	3	37
		<hr/>	<hr/>	<hr/>
		177	2	7

W. E. WAIT,  
Special Officer.

December 17, 1907.

[For Tracing see page 47.]





Scale of 16 Chains to an Inch.

Situation : Eriyagama village in Pahala Medagandahe tulana of Nuwaragam korale.  
Preliminary plan 334.

Lot.	Name of Land.	Extent.		
		A.	R.	P.
3	Eriyagamakele .. .. .	327	1	38
3a	Do. .. .. .	0	1	33
3a1	Do. .. .. .	0	0	27
3d	Do. .. .. .	30	0	31
3e	Do. .. .. .	5	2	39
3f	Eriyagamapasbamba .. .. .	0	3	18
4	Eriyagamalanda .. .. .	1	0	13
5	Eriyagamatisbamba .. .. .	1	1	20
5a	Eriyagamapasbamba .. .. .	0	3	0
6	Eriyagamatisbamba .. .. .	1	1	15
8	Do. .. .. .	1	0	35
10	Kumbukgahahena .. .. .	1	0	15
10a	Do. .. .. .	0	0	37
10b	Do. .. .. .	0	3	38
10c	Do. .. .. .	0	1	23
11	Eriyagamatisbamba .. .. .	1	2	28
11a	Do. .. .. .	0	2	12
11b	Eriyagamapasbamba .. .. .	0	0	22
12	(P. P. 2,482/7,697 and P.P. 1,508/4,671) .. .. .	0	2	12
14	Wiragahahena .. .. .	1	1	30
15	Palugahahena .. .. .	15	1	0
16	Boradamanagahahena .. .. .	6	3	0
		<b>399</b>	<b>3</b>	<b>6</b>
<i>Lots excluded.</i>				
1	Weeragahahena .. .. .	0	3	30
2	Eriyagamawewa .. .. .	27	1	5
3b	Eriyagamakele .. .. .	1	0	4
3c	Do. .. .. .	100	0	20
4a	Eriyagamapaluwatta .. .. .	0	0	22
7	Pahalawatta .. .. .	0	2	15
9	Ihalawatta .. .. .	2	2	15
10d	Kadebima .. .. .	0	0	9
10e	Do. .. .. .	0	0	4
10f	Do. .. .. .	0	0	3
10g	Do. .. .. .	0	0	6
12a	T. P's 157,322 and 157,323 .. .. .	4	2	29
12b	T. P. 179,166 .. .. .	0	3	2
12c	T. P. 217,710 .. .. .	2	1	6
13	Ihalawela .. .. .	36	3	37
		<b>177</b>	<b>2</b>	<b>7</b>

Sheets F <sup>13</sup><sub>8-16</sub> and F <sup>14</sup><sub>1-9</sub>

Surveyor-General's Office,  
Colombo, July 25, 1907.  
Anuradhapura S. O. 520

J. B. M. RIDOUT,  
for Surveyor-General.

Order under Section 4, Sub-section (1), of "The Waste Lands Ordinances of 1897, 1899, 1900, and 1903."

In the matter of the land commonly called or known as Medakandurehena, situate in the village of Kabillawela, in the Mahapalata korale of the Udukinda division, in the Province of Uva, and of "The Waste Lands Ordinances of 1897, 1899, 1900, and 1903."

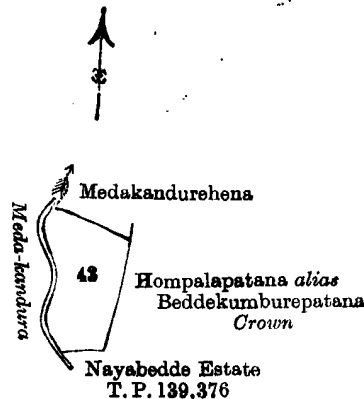
WHEREAS in pursuance of section 1 of the said Ordinances it was duly declared and notified on March 22, 1907, that if no claim to the land commonly called or known as Medakandurehena, situate in the village of Kabillawela, in the Mahapalata korale of the Udukinda division, in the Province of Uva, containing in extent 1 acre 2 roods and 12 perches, and shown as lot 43 in preliminary plan No. 118, was made to John George Fraser, Special Officer appointed under section 28 of the said Ordinances, within the period of three months from the date specified in the said notice, such land would be deemed the property of the Crown and dealt with on account of the Crown (*vide* Notice No. 2,688) :

And whereas (1) Edirisuriya Mudiyansele Kalu Menika and (2) Edirisuriya Mudiyansele Kiri Banda Gamarala, both of Kabillawela, made claim thereto, and I, John George Fraser, Special Officer appointed under section 28 of the said Ordinances, made due inquiry into such claim ; and whereas the said 1st claimant has withdrawn her claim to the said land, and whereas I and the said 2nd claimant came to an agreement in writing concerning the said land, under section 4, sub-section (1), of the said Ordinances, whereby it was ordered in pursuance of the agreement afore-mentioned, that the said 2nd claimant Edirisuriya Mudiyansele Kiri Banda Gamarala and his brother Edirisuriya Mudiyansele Appuhamy should pay to the Government Agent at Badulla a sum of Rupees Thirteen (Rs. 13) as purchase amount for the said land on or before July 27, 1907, and whereas the 2nd claimant Edirisuriya Mudiyansele Kiri Banda Gamarala has duly paid the said amount

agreed upon by the due date to the Special Officer, the said 2nd claimant and his brother Edirisuriya Mudiyan-selage Appuhamy are hereby declared to be the purchasers of the said land commonly called or known as Medakandurehena, situate in the village of Kabillawela, in the Mahapalata korale of the Udukinda division, in the Province of Uva, containing in extent 1 acre 2 roods and 12 perches, and shown as lot 43 in preliminary plan No. 118 and in the annexed certified tracing therefrom, and bounded as follows: on the north by Medakandurehena sold by the Crown under the Waste Lands Ordinance to Edirisuriya Mudiyan-selage Kalumenika; on the east by Hompolapatana *alias* Beddekumburepatana belonging to the Crown; on the south by Nayabedda estate (T. P. 139,376); and on the west by the Medakandura.

J. G. FRASER,  
Special Officer.

December 7, 1907.



Scale of 8 Chains to an Inch.

Situation: Kabillawela village.

Preliminary plan 118.

Lot.	Name of Land.	Extent.
		A. R. P.
43	Medakandurehena	1 2 12

Field sheet M <sup>17</sup>  
4—12

Surveyor-General's Office,  
Colombo, December 2, 1907.  
Uva S. O. 1,107

J. B. M. RIDOUT,  
for Surveyor-General.

**Order under Section 4, Sub-section (1), of "The Waste Lands Ordinances of 1897, 1899, 1900, and 1903."**

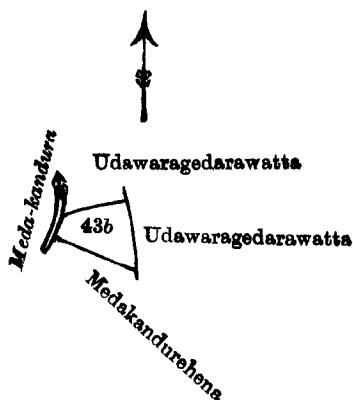
In the matter of the lands commonly called or known as Medakandurehena, situate in the village of Kabillawela, in the Mahapalata korale of the Udukinda division, in the Province of Uva, and of "The Waste Lands Ordinances of 1897, 1899, 1900, and 1903."

WHEREAS in pursuance of section 1 of the said Ordinances it was duly declared and notified on March 22, 1907, that if no claim to the land commonly called or known as Medakandurehena, situate in the village of Kabillawela, in the Mahapalata korale of the Udukinda division, in the Province of Uva, containing in extent 2 roods and 9 perches, and shown as lot 43b in preliminary plan No. 118, was made to John George Fraser, Special Officer appointed under section 28 of the said Ordinances, within the period of three months from the date specified in the said notice, such land would be deemed the property of the Crown and dealt with on account of the Crown (*vide* Notice No. 2,688):

And whereas (1) Edirisuriya Mudiyan-selage Kalu Menika and (2) Edirisuriya Mudiyan-selage Kiri Banda Gamarala, both of Kabillawela, made claim thereto, and I, John George Fraser, Special Officer appointed under section 28 of the said Ordinances, made due inquiry into such claim; and whereas the said 2nd claimant has withdrawn his claim to the said land; and whereas I and the said 1st claimant Edirisuriya Mudiyan-selage Kalu Menika came to an agreement in writing concerning the said land, under section 4, sub-section (1), of the said Ordinances; whereby it was ordered, in pursuance of the agreement afore-mentioned, that the said 1st claimant Edirisuriya Mudiyan-selage Kalu Menika should pay to the Government Agent at Badulla a sum of Rupees Four (Rs. 4) as purchase amount for the said land on or before July 27, 1907, and whereas the said 1st claimant Edirisuriya Mudiyan-selage Kalu Menika has duly paid the said amount agreed upon to the Special Officer by the due date, the said 1st claimant Edirisuriya Mudiyan-selage Kalu Menika is hereby declared to be the purchaser of the said land commonly called or known as Medakandurehena, situate in the village of Kabillawela, in the Mahapalata korale of the Udukinda division, in the Province of Uva, containing in extent 2 roods and 9 perches, and shown as lot 43b in preliminary plan No. 118 and in the annexed certified tracing therefrom, and bounded as follows: on the north by Udawaragedarawatta claimed by Pansalagedara Appu and others; on the east by Udawaragedarawatta claimed by Edirisuriya Mudiyan-selage Kiri Banda; on the south by Medakandurehena sold by the Crown under the Waste Lands Ordinance to Edirisuriya Mudiyan-selage Kiri Banda; and on the west by the Medakandura.

J. G. FRASER,  
Special Officer.

December 7, 1907.



Scale of 8 Chains to an Inch.

Situation : Kabillawela village.

Preliminary plan 118.

Lot.	Name of Land.	Extent. A. R. P.
43b	Medakandurehena	0 2 9

Field sheet M<sub>4</sub> 17—12

Surveyor-General's Office,  
Colombo, December 2, 1907.  
Uva S. O. 1,108

J. B. M. RIDOUT,  
for Surveyor-General.

**Order under Section 4, Sub-section (1), of "The Waste Lands Ordinances of 1897, 1899, 1900 and 1903,"  
declaring the Land to be Crown Property.**

In the matter of the land commonly called or known as Ilupatugodapatana, situate in the village of Digalle Pallegama, in the Bogoda korale of the Yatikinda division, in the Province of Uva, and of "The Waste Lands Ordinances of 1897, 1899, 1900, and 1903."

**WHEREAS** in pursuance of section 1 of the said Ordinances it was duly notified on June 16, 1905, that if no claim to the land commonly called or known as Ilupatugodapatana, situate in the village of Digalle Pallegama, in the Bogoda korale of the Yatikinda division, in the Province of Uva, containing in extent 1 acre 2 roods and 22 perches, and shown as lot 20 in preliminary plan No. 100 and in the annexed certified tracing therefrom, was made to John George Fraser, Special Officer appointed under section 28 of the said Ordinances, within the period of three months from the date specified in such notice, such lands would be deemed the property of the Crown and dealt with on account of the Crown (*vide* Notice No. 2,201):

And whereas (1) Bokotuwewattegedara Ranga, (2) Kohowillegedara Banda, (3) Madugahawattegedara Punchirala, (4) Madugahawattegedara Appuhamy, (5) Damunugahatennegedara Huda made claim thereto, and whereas the said claimants have withdrawn their claims to the said land, I John George Fraser, Special Officer appointed under section 28 of the said Ordinances, under and by virtue of the powers vested in me in that behalf by section 4 of the said Ordinances, do hereby on November 25, 1907, order and declare, under section 4, sub-section (1), of the said Ordinances, that the said land, as more fully described herein below, is the property of the Crown.

*Description of the Land referred to.*

The following lot situated in the village of Digalle Pallegama, in the Bogoda korale of the Yatikinda division, in the Province of Uva, as described in the annexed certified tracing:—

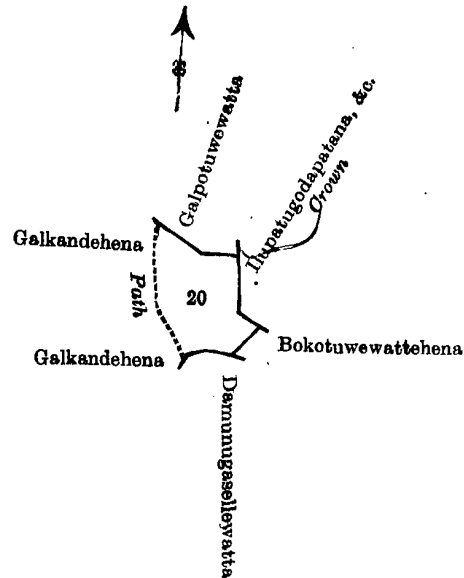
Preliminary plan 100.

Lot.	Name of Land.	Extent. A. R. P.
20	Ilupatugodapatana	1 2 22

and bounded as follows: on the north by Galkotuwewatta sold by the Crown under the Waste Lands Ordinance; on the east by Ilupatugodapatana, &c., belonging to the Crown, Bokotuwewattehena belonging to Bokotuwewattegedara Ranga; on the south by Damunugasellewatta claimed by Madugahawattegedara Punchirala and others; and on the west by Galkandehena belonging to Madugahawattegedara Punchirala and others, Galkandehena belonging to Kohowillegedara Banda and another (a path).

November 25, 1907.

J. G. FRASER,  
Special Officer.



Scale of 8 Chains to an Inch.

Situation : Digalle Pallegama village in Bogoda korale.

Preliminary plan 100.

Lot.	Name of Land.	Extent. A. R. P.
20	Ilupatugodapatana	1 2 22

Field sheet M <sup>7</sup> 36-44

Surveyor-General's Office,  
Colombo, October 31, 1907.  
Uva S. O. 1,109

J. B. M. RIDOUT,  
for Surveyor-General.

## PRELIMINARY NOTICES.

### Notice under "The Waste Lands Ordinances of 1897, 1899, 1900, and 1903."

TAKE notice that unless within three months from January 24, 1908, the persons, if any, who claim any interest in the lands hereinafter mentioned or in any one or more of such lands make claim in person or in writing to the said lands or any of them or to some interest therein to W. E. Wait, Esq., Special Officer appointed under section 28 of "The Waste Lands Ordinances, 1897, 1899, 1900, and 1903," at his office at Hill House, Mutwal, Colombo :

Such Special Officer, in pursuance of the powers vested in him by the said Ordinances, will declare by writing under his hand that the said lands or such of them, as to which no claim has been made, are the property of the Crown.

W. E. WAIT,  
Special Officer.

#### Description of the Lands referred to.

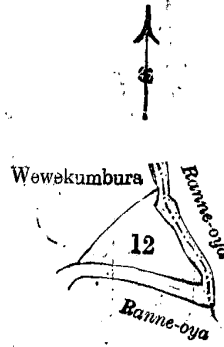
The following lots situated in the village of Kahandawa, in the West Giruwa pattu of the Hambantota District, in the Southern Province, as described in the annexed certified tracings :—

I.

Preliminary plan 323.

Lot.	Name of Land.	Extent. A. R. P.
12	Wewekumburekella	0 3 12

and bounded as follows : on the north by Wewekumbura claimed by Kahandawe Pansala ; on the east and south by the Ranna-oya ; on the west by Wewekumbura claimed by Kahandawe Pansala.



Scale of 8 Chains to an Inch.

Situation : Kahandawa village in Giruwa Pattuwa West of Hambantota District.

Preliminary plan 323.

Lot.	Name of Land.	Extent. A. R. P.
12	Wewekumburekella	0 3 12

Field Sheet P <sup>16</sup><sub>39—47</sub>

Surveyor-General's Office,  
Colombo, October 18, 1907.

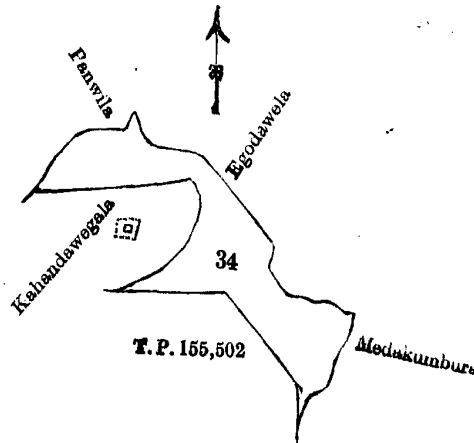
J. B. M. RIDOUT,  
for Surveyor-General.

II.

Preliminary plan 323.

Lot.	Name of Land.	Extent. A. R. P.
34	Galagawakanatta, Egodaweelatmaga	4 2 16

and bounded as follows : on the north by Panwila claimed by Kahandawe Pansala, Egodawela claimed by ditto ; on the east by Medakumbura claimed by Andrayas Hannedige Don Mathes de Silva and others ; on the south by T. P. 155,502 ; on the west by Kahandawegala claimed by Kahandawe Pansala.



Scale of 8 Chains to an Inch.

Situation : Kahandawa village in Giruwa Pattuwa West of Hambantota District.

Preliminary plan 323.

Lot.	Name of Land.	Extent. A. R. P.
34	Galagawakanatta, Egodaweelatmaga	4 2 16

Field Sheet P <sup>16</sup><sub>39—47</sub>

Surveyor-General's Office,  
Colombo, October 18, 1907.

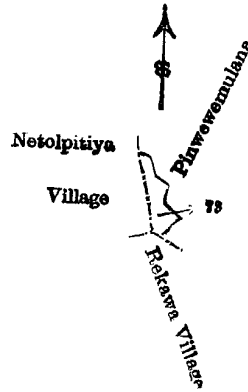
J. B. M. RIDOUT,  
for Surveyor-General.

III.

Preliminary plan 323.

Lot.	Name of Land.	Extent. A. R. P.
73	Pinwewawealeatnaga	0 0 39

and bounded as follows : on the north and east by Pinwewemulana claimed by Netolpitiya Pansala ; on the south by the village limit of Rekawa ; on the west by the village limit of Netolpitiya.



Scale of 8 Chains to an Inch.

Situation : Kahandawa village in Giruwa Pattuwa West of Hambantota District.

Preliminary plan 323.

Lot.	Name of Land.	Extent. A. R. P.
73	Pinwewawealeatnaga	0 0 39

Field Sheet P. 16  
54—62

Surveyor-General's Office,  
Colombo, October 18, 1907.

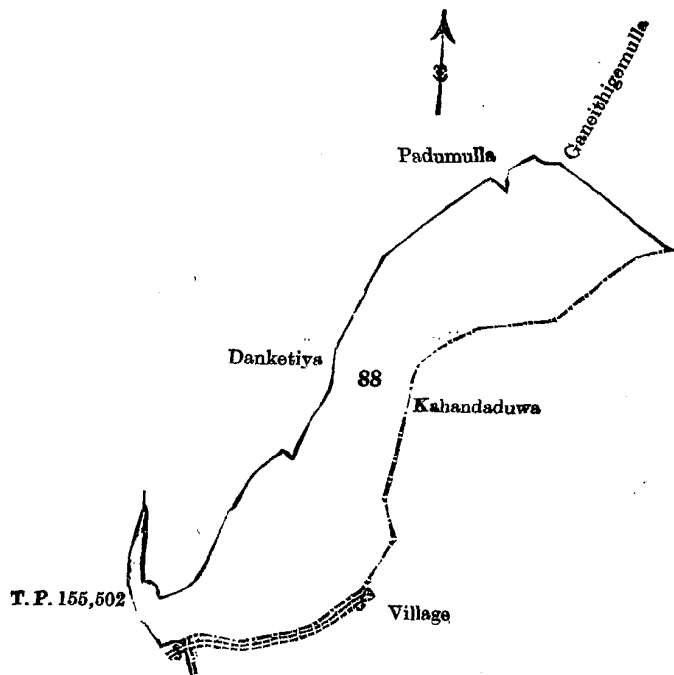
J. B. M. RIDOUT,  
for Surveyor-General.

IV.

Preliminary plan 323.

Lot.	Name of Land.	Extent. A. R. P.
88	Welipamagayaya	14 3 31

and bounded as follows : on the north by Ganetigemulla claimed by Wijeweera Patabendige Don Charles ; on the east by the village limit of Kahandawa ; on the south by the village limit of Kahandawa, T. P. 155,502 ; on the west by Danketiya claimed by Wijeweera Patabendige Don Charles, Padumulla claimed by Mrs. Nangakoon.



Scale of 8 Chains to an Inch.

Situation : Kahandawa village in Giruwa Pattuwa West of Hambantota District.

Preliminary plan 323.

Lot.	Name of Land.	Extent.		
		A.	R.	P.
88	Welipamagayaya	14	3	31

Field Sheet P <sup>16</sup>  
55—63

Surveyor-General's Office,  
Colombo, October 18, 1907.

J. B. M. RIDOUT,  
for Surveyor-General.

V.

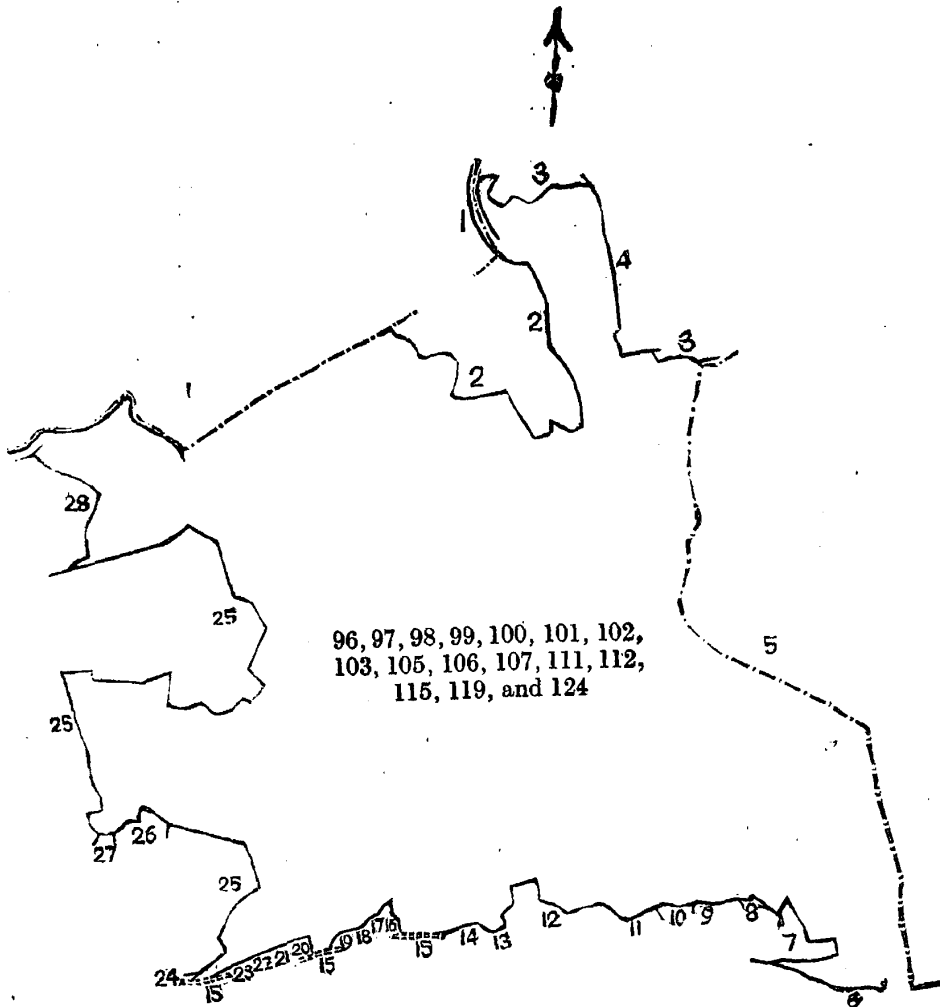
Preliminary plan 323.

Lot.	Name of Land.	Extent.		
		A.	R.	P.
96	Mada-akule-eliya, Kahandakalapuwa	31	2	14
97	Mada-akule-eliya, Kahandakalapuwekella	0	0	25
98	Ratmalduwa	2	1	27
99	Do.	1	1	20
100	Kahandakalapuwadiyagilma	0	1	4
101	Do.	0	2	0
102	Kahandakalapuwekella	27	3	4
103	Kokode	18	0	22
105	Do.	2	1	4
106	Do.	2	0	14
107	Medaduwa	1	1	37
111	Kahandawekalapuwa	136	0	14
112	Kalapuwebedda, &c.	8	3	29
115	Moderawella	1	2	38
119	Tillanakulamadawinna	8	1	38
124	Punchiwewa	0	3	30
		244	1	0

and bounded as follows : on the north by the village limit of Kahandaduwa, Kokodekumbura claimed by D. S. K. Gunawardana and others, the village limit of Kahandaduwa, T. P. 227,587 ; on the east by T. P.'s 131,701, part of T. P. 227,587, the village limit of Kahandamodara ; on the south by the sea, Modaragawawatta claimed by Madawan Arachchige Arnolis, Palugahawatta claimed by Madawan Arachchige Dines, Neralugahawatta claimed by Don Cornelis Matagaweera and others, Neralugahawattakella claimed by Edirisuriya Patabendige Balahamy, Lindagawawatta claimed by Liyanage Konnehamy and others, Mahadombewatta claimed by Don Cornelis Mathagaweera and others, Thulapediyapadinchiwatta claimed by Albert Wickramasinhe and others, Welemankadawatta claimed by Madawan Arachchige Deonis, a cart road, Dombagahawatta claimed by Saranasinhe Patabendige Dineshamy, Palugahawatta claimed by Atawarna Achchige Arohamy, Dombagahawatta claimed by Waniga Baduge Janis Appu, Suriyagahawatta claimed by Albert Wickramasinhe and others, a cart road, Palugahakoratuwa claimed by Albert Wickramasinghe and others, Siyambalagahawatta claimed by Juwana Hannedige Lewishamy and others, Dangahawatta claimed by Don Nikulas Wickramasinhe and others, Suriyagahawatta claimed by Ubeyawarna Mantribaduge Sendris and others, a cart road ; on the west by a reservation for the path, T. P. 155,502, Suriyagahawatta claimed by Don Cornelis Mathagaweera, Nerolghawatta claimed by Don Juwanis Mathagaweera, T. P. 155,502, Hatupitiekumbura claimed by Juwana Hannedige Danhamy and others, a stream.

[For Tracing see page 55.]





96, 97, 98, 99, 100, 101, 102,  
103, 105, 106, 107, 111, 112,  
115, 119, and 124

Scale of 16 Chains to an Inch.

*Reference to Boundaries.*

- |    |                                |    |                      |
|----|--------------------------------|----|----------------------|
| 1  | Village limit of Kahandaduwa   | 15 | Cart track           |
| 2  | Kokodekumbura                  | 16 | Dombagahawatta       |
| 1  | Village limit of Kahandaduwa   | 17 | Palugahawatta        |
| 3  | T. P. 227,587 (part of)        | 18 | Dombagahawatta       |
| 4  | T. P. 131,701                  | 19 | Suriyagahawatta      |
| 5  | Village limit of Kahandamodera | 20 | Palugahakoratuwa     |
| 6  | The sea                        | 21 | Siyambalagahawatta   |
| 7  | Moderagawawatta                | 22 | Dangahawatta         |
| 8  | Palugahawatta                  | 23 | Suriyagahawatta      |
| 9  | Neralugahawatta                | 24 | Reservation for path |
| 10 | Neralugahawattekella           | 25 | T. P. 155,502        |
| 11 | Lindagawawatta                 | 26 | Suriyagahawatta      |
| 12 | Mahadombewatta                 | 27 | Nerolghawatta        |
| 13 | Thulapediyapadinchiwatta       | 28 | Hathupitiyekumbura   |
| 14 | Welemankadawatta               |    |                      |

Situation : Kahandawa village in Giruwa Pattuwa West of Hambantota District.

Preliminary plan 323.

Lot.	Name of Land.	Extent.		
		A.	R.	P.
96	Mada-akule-eliya, Kahandakalapuwa	31	2	14
97	Mada-akule-eliya, Kahandakalapuwekella	0	0	25
98	Ratmalduwa	2	1	27
99	Do.	1	1	20
100	Kahandakalapuwadiyagilma	0	1	4
101	Do.	0	2	0
102	Kahandakalapuwekella	27	3	4
103	Kokode	18	0	22
105	Do.	2	1	4
106	Do.	2	0	14
107	Medaduwa	1	1	37
111	Kahandawekalapuwa	136	0	14
112	Kalapuwebedda, &c.	8	3	29
115	Moderawella	1	2	38
119	Tillanakulamadawinna	8	1	38
124	Punchiwewa	0	3	30
		244	1	0

Sheets P <sup>16</sup><sub>55-63</sub> & P <sup>16</sup><sub>56-64</sub>

Surveyor-General's Office,  
Colombo, October 18, 1907.

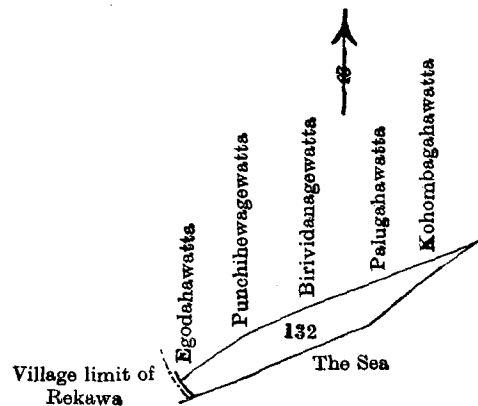
J. B. M. RIDOUT,  
for Surveyor-General.

VI

Preliminary plan 323.

Lot.	Name of Land.	Extent.		
		A.	R.	P.
132	Wellaodemuduwerella	1	2	30

and bounded as follows : on the north by Egodahawatta claimed by Don Bastian Sarnasuriya Jayawickrama, Punchihewagewatta claimed by Liyanage Dineshamy, Birividanegewatta claimed by ditto, Palugahawatta claimed by Don Bastian Sarnasuriya Jayawickrama, Kohombagahawatta claimed by Don Seneris Ratnaweera ; on the east and south by the sea ; on the west by the village limit of Rekawa



Scale of 8 Chains to an Inch.

Situation : Kahandawa village in Giruwa Pattuwa West of Hambantota District.

Preliminary plan 323.

Lot.	Name of Land.	Extent.		
		A.	R.	P.
132	Wellaodemuduwerella	1	2	30

Field Sheet P <sup>16</sup><sub>55-63</sub>

Surveyor-General's Office,  
Colombo, October 18, 1907.  
2,922

J. B. M. RIDOUT,  
for Surveyor-General.  
Hambantota S. O. 2-1908

Notice under "The Waste Lands Ordinances of 1897, 1899, 1900, and 1903."

TAKE notice that unless within three months from January 24, 1908, the persons, if any, who claim any interest in the lands hereinafter mentioned or in any one or more of such lands or to some interest therein make claim in person or in writing to the said lands or any of them or to some interest therein to J. M. Davies, Esq., Special Officer appointed under section 28 of "The Waste Lands Ordinances, 1897, 1899, 1900, and 1903," at his office at Hill House, Mutwal, Colombo :

Such Special Officer, in pursuance of the powers vested in him by the said Ordinances, will declare by writing under his hand that the said lands or such of them, as to which no claim has been made, are the property of the Crown.

J. M. DAVIES,  
Special Officer.

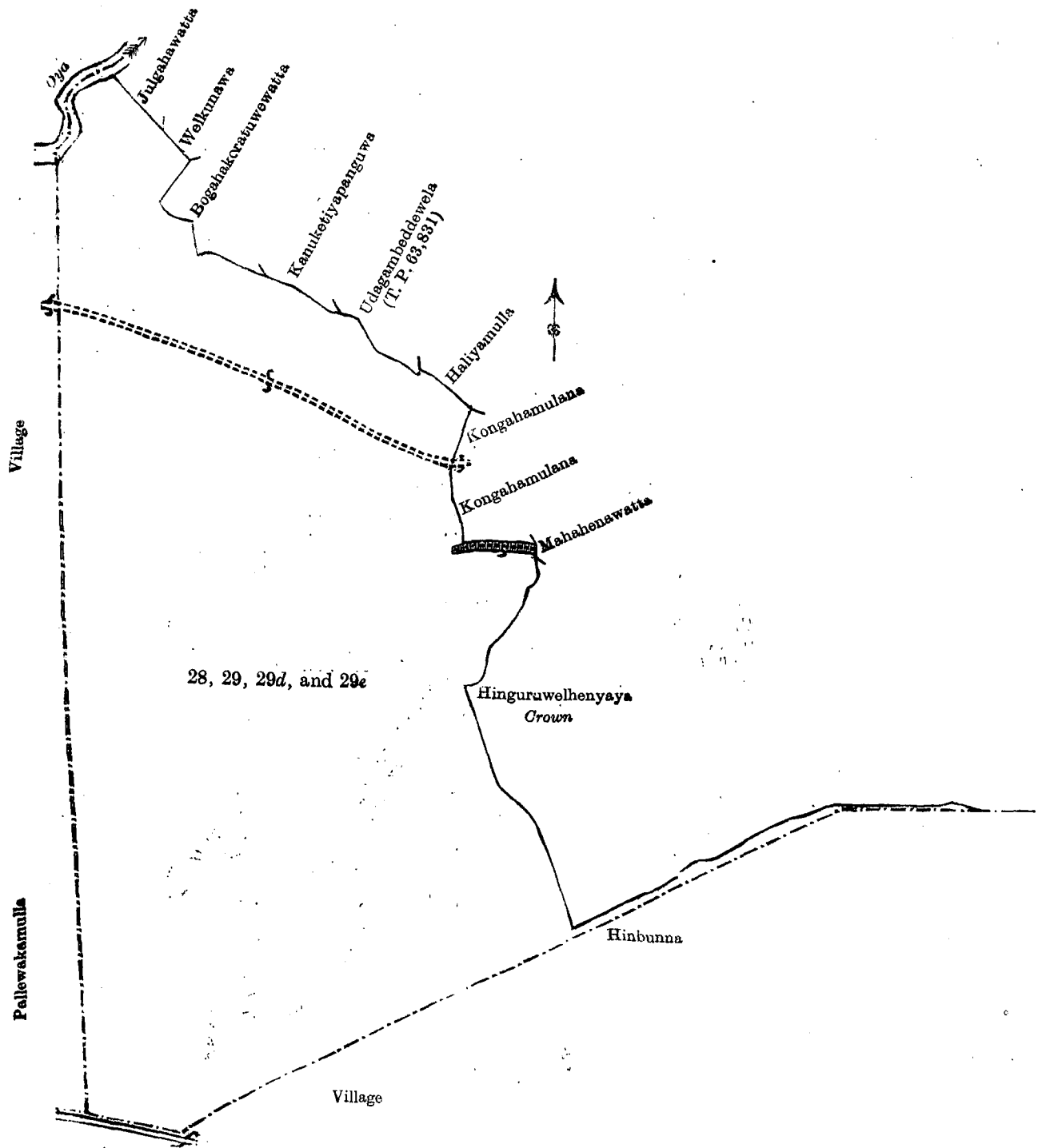
*Description of the Lands referred to.*

The following lots situated in the village of Kumbukmulla, in the West Giruwa pattu of the Hambantota District, in the Southern Province, as described in the annexed certified tracings :—

I.			
Preliminary plan 247.			
Lot.		Name of Land.	Extent.
			A. R. P.
28	..	Kongahawewa .. ..	1 3 26
29	..	Hinguruattheyaya, Dunumadalagahawatta, Kongahamulana, Godakadurugahakoratuwa, Bogahakoratuwa	94 1 1
29d	..	Hinguruattearehenkella .. ..	0 0 20
29e	..	Do. ... ..	0 0 12
			96 1 19

and bounded as follows : on the north by Julgahawatta by estate of J. de S. M. Dissanayake, Welkunawa claimed by ditto, Bogahakoratuwewatta claimed by A. J. P. Andiris, Kanuketiyapanguwa claimed by D. L. R. Wellappuli, Udagammeddewela (T. P. 63,831), Haliyamulla by estate of J. de S. M. Dissanayake ; on the east by the Kongahamulana claimed by Don Samel Rajapaksa, Police Officer, Kongahamulana claimed by B. Jangovis, &c., Mahahenewatta claimed by Buddarakkita Umanse, Hinguruwelhenyaya declared Crown ; on the south by the village limit of Himbunna ; on the west by the village limit of Pallewakamulla and by a oya.

[For Tracing see page 58]



28, 29, 29d, and 29e

Scale of 8 Chains to an Inch.

Situation : Kumbukmulla village in West Giruwa pattu of Hambantota District.

Preliminary plan 247.

Lot.	Name of Land.	Extent.		
		A.	R.	P.
28	Kongahawewa	1	3	26
29	Hinguruattheyaya, Dunumadalagahawatta, Kongahamulana, Godakadurugahakoratuwa, Bogahakoratuwa	94	1	1
29d	Hinguruattearehenkella	0	0	20
29e	Do.	0	0	12
		<u>96</u>	<u>1</u>	<u>19</u>

Field Sheet P <sup>16</sup><sub>4-12</sub>

Surveyor-General's Office,  
Colombo, October 29, 1907.

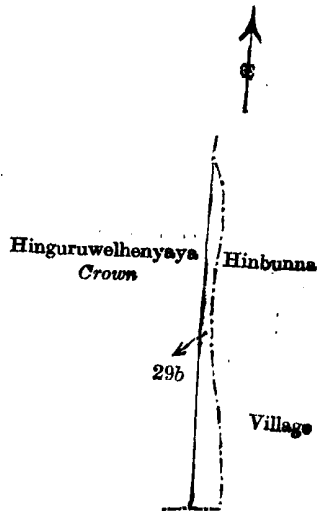
J. B. M. RIDOUT,  
for Surveyor-General.

II.

Preliminary plan 247:

Lot.	Name of Land.	Extent. A. R. P.
29b	Hinguruwelhenyayekella	0 3 10

and bounded as follows : on the north, east, and south by the village limit of Hinbunna ; on the west by the Hinguruwelhenyaya declared Crown.



Scale of 8 Chains to an Inch.

Situation : Kumbukmulla village in West Giruwa pattu of Hambantota District.

Preliminary plan 247.

Lot.	Name of Land.	Extent. A. R. P.
29b	Hinguruwelhenyayekella	0 3 10

Field Sheet P<sub>4</sub><sup>16</sup>—12

Surveyor-General's Office,  
Colombo, October 29, 1907.

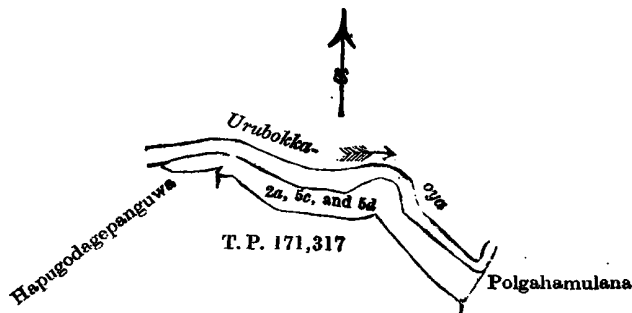
J. B. M. RIDOUT,  
for Surveyor-General.

III.

Preliminary plan 247.

Lot.	Name of Land.	Extent. A. R. P.
2a	Mandaaliyaiturukarapukella (P. P. 4,466/12,043)	0 0 10
5c	Do.	1 1 39
5d	Do.	0 0 19
		1 2 28

and bounded as follows : on the north by the Urubokka-oya ; on the east by the Polgahamulana claimed by R. W. A. Don Bastian, &c.; on the south by the T. P. 171,317 ; on the west by the Hapugodagepanguwa by estate of J. de S. Munasinghe Dissanayake.



Scale of 8 Chains to an Inch.

Situation : Kumbukmulla village in West Giruwa pattu of Hambantota District.

Preliminary plan 247.

Lot.	Name of Land.	Extent.		
		A.	R.	P.
2a ..	Mandaeliyaiturukarapukella (P. P. 4,466/12,043) ..	0	0	10
5c ..	Do. ..	1	1	39
5d ...	Do. ..	0	0	19
		<hr/>		
		1	2	28

Field Sheet P 16  
4—12

Surveyor-General's Office,  
Colombo, October 29, 1907

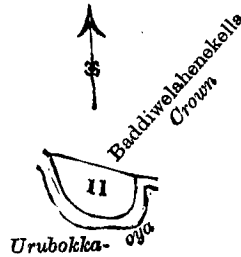
J. B. M. RIDOUT,  
for Surveyor-General.

IV.

Preliminary plan 247.

Lot.	Name of Land.	Extent.		
		A.	R.	P.
11 ...	Baddiweleamunakella ...	0	2	14

and bounded as follows : on the north by the Baddiweleamunakella belonging to Crown ; on the east, south, and west by the Urubokka-oya.



Scale of 8 Chains to an Inch.

Situation : Kumbukmulla village in West Giruwa pattu of Hambantota District.

Preliminary plan 247.

Lot.	Name of Land.	Extent.		
		A.	R.	P.
11 ...	Baddiweleamunakella -	0	2	14

Field Sheet P 16  
4—12

Surveyor-General's Office,  
Colombo, October 29, 1907.  
2,923

J. B. M. RIDOUT,  
for Surveyor-General.  
Hambantota S. O. 3—1908

Notice under "The Waste Lands Ordinances of 1897, 1899, 1900, and 1903."

TAKE notice that unless within three months from January 24, 1908, the persons, if any, who claim any interest in the lands hereinafter mentioned or in any one or more of such lands or to some interest therein make claim in person or in writing to the said lands or any of them or to some interest therein to J. M. Davies, Esq., Special Officer appointed under section 28 of "The Waste Lands Ordinances, 1897, 1899, 1900, and 1903," at his Office at Hill House, Mutwal, Colombo :

Such Special Officer, in pursuance of the powers vested in him by the said Ordinances, will declare by writing under his hand that the said lands or such of them, as to which no claim has been made, are the property of the Crown.

J. M. DAVIES,  
Special Officer.

*Description of the Lands referred to.*

The following lots situated in the village of Kohukumbura, in Medagam pattu korale of the Wellassa division, in the Province of Uva, as described in the annexed certified tracing :—

## Preliminary plan 139.

Lot.	Name of Land.	Extent.		
		A.	R.	P.
1 ..	Mahalandehena .. ..	35	1	35
5 ..	Suriyaketiyehehena, Walahena, Ambagahahelohenyaya, Kandiyapitahenyaya, Sondagewattehenkella, Ilukwatta, Galkotuwehenyaya, Pihala-arawa ..	164	1	34
5a ..	Dikhena .. ..	6	2	26
6 ..	Pahalawalauwewattehenkella .. ..	28	1	14
15 ..	Dimbigahamedawattehenkella .. ..	1	1	5
31 ..	Godakumburapitiya .. ..	0	2	13
44 ..	Hondagalumulakana .. ..	36	3	12
45 ..	Hondagalatalawa, Suriyaketiyeatalawa, Ambagahahelatalawa .. ..	99	2	25
46 ..	Koswattetenemukulana .. ..	13	3	17
		<u>387</u>	<u>0</u>	<u>21</u>

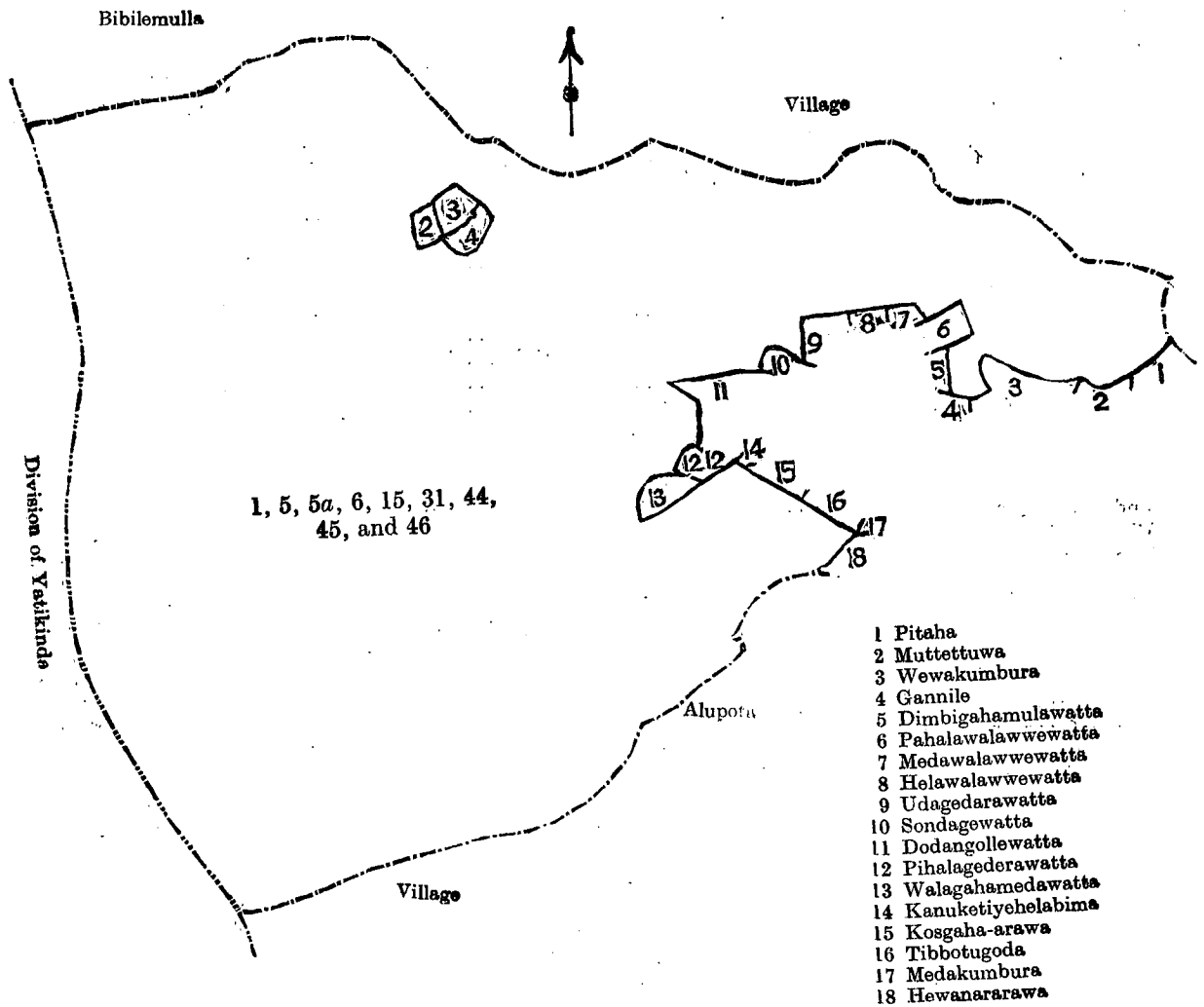
and bounded as follows : on the north by the village limit of Bibilemulla ; on the east by the village limit of Bibilemulla, Pitaha claimed by Rankottibandaralage Mutu Banda, &c., Muttettuwa claimed by ditto, Wewakumbura claimed by ditto, Gannile claimed by Pallegedara Mutu Banda, Dimbigahumulawatta claimed by Rankottibandaralage Mutu Banda, Pahalawalauwewatta claimed by Kariyapperu Mudiyanse Lage Sudu Banda, Medawalauwewatta claimed by Medawalauwe Sudu Banda, Helawalauwewatta claimed by Rankottibandaralage Mutu Banda, &c., Udagedarawatta claimed by Don Simian Appuhamy, Sondagewatta claimed by Sondagewatta Heen Appu, Dodangollewatta claimed by Dodangollewatte Tisahami, Pihalagedarawatta claimed by Pihalagedara Appuhamy, Walagahamedawatta claimed by Sumangala Unnanse, Pihalagedarawatta claimed by Pihalagedara Appuhamy, Kanuketiyehelabima claimed by D. N. Edirisinghe, Kosgaharawa claimed by Sudu Banda Korala, Tibbotugoda claimed by ditto, Medakumbura claimed by ditto, Hewanarawa claimed by K. Sudu Banda, &c. ; on the south by the village limit of Alupota ; on the west by the limit of the division of Yatikinda.

NOTE.—The following lots lying within the above boundaries are excluded from this notice, and their aggregate acreage of 2 acres 2 roods and 27 perches is not included in the acreage of 387 acres and 21 perches given above :—

## Preliminary plan 139.

Lot.	Name of Land.	Extent.		
		A.	R.	P.
2 ..	Helakohukumburewatta .. ..	0	2	25
3 ..	Medagedarawatta .. ..	0	3	36
4 ..	Pahalagedarawatta .. ..	1	0	6
		<u>2</u>	<u>2</u>	<u>27</u>

[For Tracing see page 62.]



Scale of 16 Chains to an Inch.

Situation: Kohukumbura village in Medagam pattu korale of Bad lla Distric  
Preliminary plan 139.

Lot.	Name of Land.	Extent.	
		A.	R. P.
1	Mahalandehena	35	1 35
5	Suriyaketiyeheha, Walahena, Ambagahahelahenyaya, Kandiyapitahenyaya, Sondagewattehenkella, Pukwatta, Galkotuwehenyaya, Pihala-arawa	164	1 34
5a	Dikhena	6	2 26
6	Pahalawalauwewattehenkella	28	1 14
15	Dimbigahamedawattehenkella	1	1 5
31	Godakumburapitiya	0	2 13
44	Hondagalamukalana	36	3 12
45	Hondagalatalawa, Suriyaketiyyatalawa, Ambagahahelatalawa	99	2 25
46	Koswattetennemukalana	13	3 17
		<b>387</b>	<b>0 21</b>
<i>Lots excluded.</i>			
2	Helakohukumburewatta	0	2 25
3	Medagedarawatta	0	3 36
4	Pahalagedarawatta	1	0 6
		<b>2</b>	<b>2 27</b>

Sheets M<sub>53-61</sub><sup>3</sup> and M<sub>54-62</sub><sup>3</sup>

Surveyor-General's Office,  
Colombo, November 28, 1907.

2,924

J. B. M. RIDOUT,  
for Surveyor-General.  
Uva S. O. 1-1907



## Notice under "The Waste Lands Ordinances of 1897, 1899, 1900, and 1903."

TAKE notice that unless within three months from January 24, 1908, the persons, if any, who claim any interest in the lands hereinafter mentioned or in any one or more of such lands make claim in person or in writing to the said lands or any of them or to some interest therein to J. G. Fraser, Esq., Special Officer appointed under section 28 of "The Waste Lands Ordinances, 1897, 1899, 1900, and 1903," at his office at Hill House, Mutwal, Colombo:

Such Special Officer, in pursuance of the powers vested in him by the said Ordinances, will declare by writing under his hand that the said lands or such of them, as to which no claim has been made, are the property of the Crown.

J. G. FRASER,  
Special Officer.

*Description of the Lands referred to.*

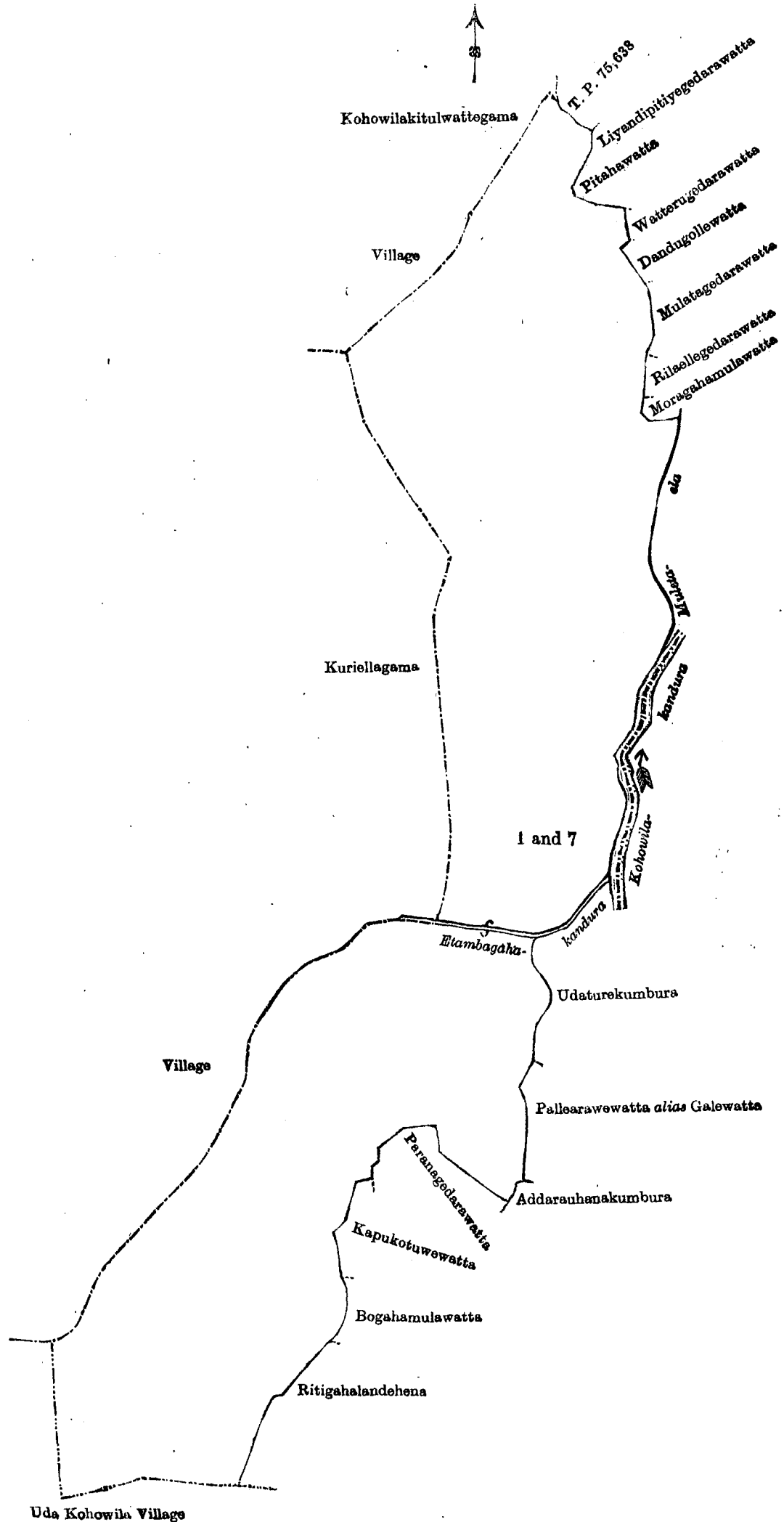
The following lots situated in the village of Liyandipitiya South, in the Soronatota korale of the Wiyaluwa division, in the Province of Uva, as described in the annexed certified tracings:—

## Preliminary plan 89.

Lot.	Name of Land.	Extent.		
		A.	R.	P.
1	Kirigalpottepatana, Kirigalpottchena, Maragahamulaha, Mulatayaya, Gullindagawahenyaya	68	3	25
	Idalgahabokkepatana	30	1	18
		99	1	3

and bounded as follows: on the north by the village limit of Kohowila Kitulwattegama; on the east by T. P. 75,638, Liyandapitiyegedarawatta claimed by Liyandipitiyegedara Appuhamy, &c., Pitahawatta claimed by Watterugedara Siyatu, &c., Watterugederawatta claimed by ditto, Dandugollewatta claimed by Dandugollegedara Siyatu, &c., Mulatagedarawatta claimed by Mulatagedara Kuma, &c., Rilaellegedarawatta claimed by Egodatenne Ukku Menika, &c., Moragahamulawatta claimed by Naina-arawegedara Appuhamy, Muleta-ela, Kohowilakandura, Etambagahakandura, Uduturakumbura claimed by Koswattegedara Appuhamy, &c., Pallearawewatta *alias* Galewatta claimed by ditto, Addarauhanakumbura claimed by Addarauhane Appuhamy, &c., Paranagedarawatta claimed by M. Adolpitiyegedara Kiriwante, &c., Kapukotuwewatta claimed by Nelligahamaditte Kiriwante, Bogahamulawatta claimed by Madolpitiyegedara Kiriwanthe, Ritigahalandehena claimed by Ramasamy, son of Anamale Chetty; on the south by the village limit of Uda Kohowila; on the west by the village limit of Uda Kohowila, the village limit of Kiriellagama.

[For Tracing see page 64.]



Situation : Liyandipitiya South village in Soranatota korale of Badulla District.

Preliminary plan 89.

Lot.	Name of Land.	Extent.		
		A.	R.	P.
1	Kirigalpottespatana, Kirigalpotteskena, Maragahamulana, Mulatayaya, Gullindagawahenyaya	68	3	25
7	Idalgahabokkepatana	30	1	18
		99	1	3

Sheets M<sub>21-29</sub><sup>7</sup>, M<sub>22-30</sub><sup>2</sup>, M<sub>37-45</sub><sup>7</sup> & M<sub>38-46</sub><sup>7</sup>

Surveyor-General's Office,  
Colombo, December 4, 1907.  
2,925

J. B. M. RIDOUT,  
for Surveyor-General.  
Uva S. O. 2—1908

Notice under "The Waste Lands Ordinances of 1897, 1899, 1900, and 1903."

TAKE notice that unless within three months from January 24, 1908, the persons, if any, who claim any interest in the lands hereinafter mentioned or in any one or more of such lands or to some interest therein make claim in person or in writing to the said lands or any of them or to some interest therein to W. E. Wait, Esq., Special Officer appointed under section 28 of "The Waste Lands Ordinances, 1897, 1899, 1900, and 1903," at his office at Hill House, Mutwal, Colombo :

Such Special Officer, in pursuance of the powers vested in him by the said Ordinances, will declare by writing under his hand that the said lands or such of them, as to which no claim has been made, are the property of the Crown.

W. E. WAIT,  
Special Officer.

Description of the Lands referred to.

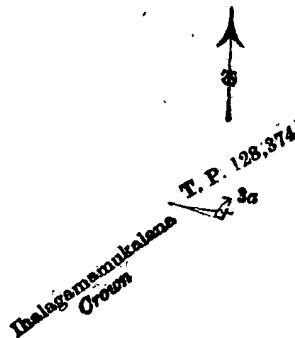
The following lots situated in the village of Ihalagama, in the Elimeda tulana of the Eppawala korale of the Nuwaragampalata, in the North-Central Province, as described in the annexed certified tracings :—

I.

Preliminary plan 378.

Lot.	Name of Land.	Extent.		
		A.	R.	P.
3a	Akkarewela	0	0	3

and bounded as follows : on the north by T. P. 128,374 ; on the east, south, and west by Ihalagamamukalana belonging to Crown.



Scale of 8 Chains to an Inch.

Situation : Ihalagama village in Eppawala korale.

Preliminary plan 378.

Lot.	Name of Land.	Extent.		
		A.	R.	P.
3a	Akkarewela	0	0	3

Field Sheet F<sub>36-44</sub><sup>14</sup>

Surveyor-General's Office,  
Colombo, November 23, 1907.


J. B. M. RIDOUT,  
for Surveyor-General.

## II.

## Preliminary plan 378.

Lot.	Name of Land.	Extent.	
		A.	R. P.
3	Akkarewela	0	0 22

and bounded as follows : on the north by Ihalagamamukalana belonging to Crown ; on the east by T. P. 128,374 ; on the south by part of T. P. 128,374, Ihalagamamukalana belonging to Crown ; on the west by Ihalagamamukalana belonging to Crown.



Scale of 8 Chains to an Inch.

Situation : Ihalagama village in Eppawala korale.

Preliminary plan 378.

Lot.	Name of Land.	Extent.	
		A.	R. P.
3	Akkarewela	0	0 22

Field Sheet F 14  
36—44

Surveyor-General's Office,  
Colombo, November 23, 1907.  
2,926

J. B. M. RIDOUT,  
for Surveyor-General.  
Anuradhapura S. O. 1—1908

Notice under "The Waste Lands Ordinances of 1897, 1899, 1900, and 1903."

**T**AKE notice that unless within three months from January 24, 1908, the persons, if any, who claim any interest in the lands hereinafter mentioned or in any one or more of such lands make claim in person or in writing to the said lands or any of them or to some interest therein to W. E. Wait, Esq., Special Officer appointed under section 28 of "The Waste Lands Ordinances, 1897, 1899, 1900, and 1903," at his office at Hill House, Mutwal, Colombo :

Such Special Officer, in pursuance of the powers vested in him by the said Ordinances, will declare by writing under his hand that the said lands or such of them, as to which no claim has been made, are the property of the Crown.

W. E. WAIT,  
Special Officer.

*Description of the Lands referred to.*

The following lots situated in the village of Pahalakudawewa, in the Galkadawala tulana of the Nuwaragam korale of the Nuwaragam palata, in the North-Central Province, as described in the annexed certified tracing :—

Preliminary plan 489.

Lot.	Name of Land.	Extent.	
		A.	R. P.
1	Kudawawahena	0	0 20
1a	Do.	0	0 3
1b	Do.	0	1 23
2	Kudawawahenyaya	8	3 2
2a	Do.	0	1 8
3	Kudawawawela	0	0 9
3a	Do. (P. P. 1,488/4,610)	0	1 16
5	Kudawewamukalana	90	3 34
5a	Do.	0	1 28
		101	1 23

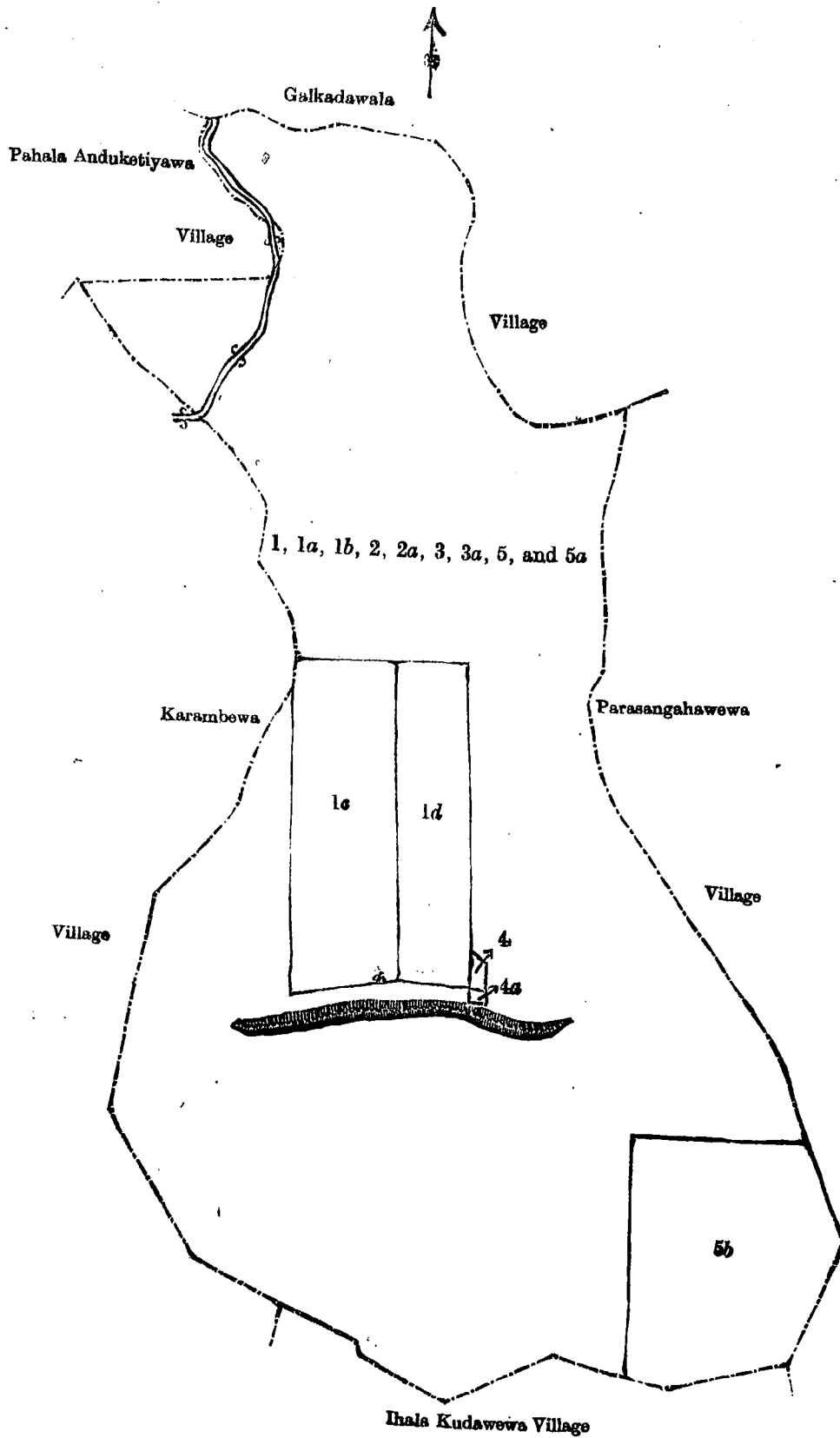
and bounded as follows: on the north by the village limit of Pahala Anduketiyawa, the village limit of Galkadawala; on the east by the village limit of Parasangahawewa; on the south by the village limit of Ihala Kudawewa; on the west by the village limit of Karambewa.

NOTE.—The following lots lying within the above boundaries are excluded from this notice, and their aggregate acreage of 24 acres and 6 perches is not included in the acreage of 101 acres 1 rood and 23 perches given above:—

## Preliminary plan 489.

Lot.	Name of Land.	Extent.		
		A.	R.	P.
1c	Kudawewa-akkarehena	7	3	13
1d	T. P.'s 202,747 and 230,938	5	2	20
4	Kudawewawatta	0	0	19
4a	Do.	0	0	9
5b	Kudawewakele	10	1	25
		24	0	6

[For Tracing see page 68.]



Scale of 8 Chains to an Inch.

Situation : Pahalakudawewa village in Galkadawala tulana of Nawuragam korale.

Preliminary plan 489.

Lot.	Name of Land.	Extent.		
		A.	R.	P.
1 ..	Kudawewahena .. ..	0	0	20
1a ..	Do. .. ..	0	0	3
1b ..	Do. .. ..	0	1	23
2 ..	Kudawewahenyaya .. ..	8	3	2
2a ..	Do. .. ..	0	1	8
3 ..	Kudawewawela .. ..	0	0	9
3a ..	Do. (P. P. 1,488/4,610) .. ..	0	1	16
5 ..	Kudawewamukalana .. ..	90	3	34
5a ..	Do. .. ..	0	1	28
		101	1	23

*Lots excluded.*

1c ..	Kudawewa-akkarehena .. ..	7	3	13
1d ..	T. P.'s 202,747 and 230,938 .. ..	5	2	20
4 ..	Kudawewawatta .. ..	0	0	19
4a ..	Do. .. ..	0	0	9
5b ..	Kudawewakele .. ..	10	1	25
		24	0	6

Sheets F <sup>4</sup> 35—43 & F <sup>4</sup> 51—59

Surveyor-General's Office,  
Colombo, November 28, 1907.

2,927

J. B. M. RIDOUT,  
for Surveyor-General.

Anuradhapura S. O. 2—1908

Notice under "The Waste Lands Ordinances of 1897, 1899, 1900, and 1903."

TAKE notice that unless within three months from January 24, 1908, the persons, if any, who claim any interest in the lands hereinafter mentioned or in any one or more of such lands make claim in person or in writing to the said lands or any of them or to some interest therein to W. E. Wait, Esq., Special Officer appointed under section 28 of "The Waste Lands Ordinances, 1897, 1899, 1900, and 1903," at his office at Hill House, Mutwal, Colombo :

Such Special Officer, in pursuance of the powers vested in him by the said Ordinances, will declare by writing under his hand that the said lands or such of them, as to which no claim has been made, are the property of the Crown.

W. E. WAIT,  
Special Officer.

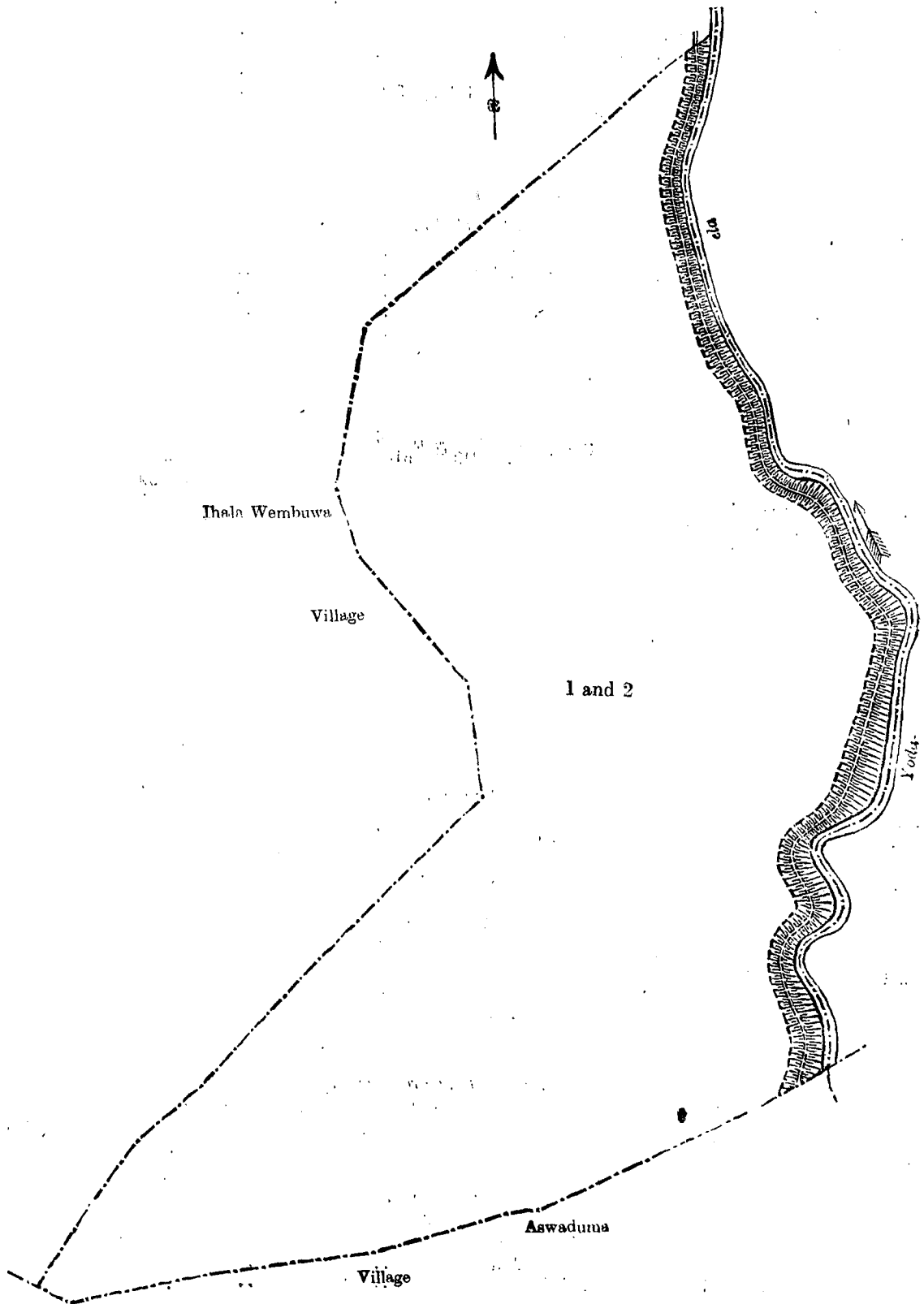
*Description of the Lands referred to.*

The following lots situated in the village of Pahalawembuwa, in the Ihalakalagam tulana of the Kelegam korale North of the Kalagampalata, in the North-Central Province, as described in the annexed certified tracing :—

Preliminary plan 5.

Lot.	Name of Land.	Extent.		
		A.	R.	P.
1 ..	Pahalawembuwamukalana .. ..	51	2	25
2 ..	Pahalawembuwakele .. ..	68	0	22
		119	3	7

and bounded as follows : on the north by the village limit of Ihalawembuwa ; on the east by the Yoda- on the south by the village limit of Aswedduma ; on the west by the village limit of Ihalawembuwa.



Scale of 8 Chains to an Inch.



Situation : Pahalawembuwa village in Kelegam korale.

Preliminary plan 5.

Lot.	Name of Land.			Extent.		
				A.	R.	P.
1	Pahalawembuwamukalana	..	..	51	2	25
2	Pahalawembuakele	..	..	68	0	22
				119	3	7

Field Sheet F 19  
8—16

Surveyor-General's Office,  
Colombo, December 5, 1907.  
2,928

J. B. M. RIDOUT,  
for Surveyor-General.  
Anuradhapura S. O. 3—1908

Notice under "The Waste Lands Ordinances of 1897, 1899, 1900, and 1903."

TAKE notice that unless within three months from January 24, 1908, the persons, if any, who claim any interest in the lands hereinafter mentioned or in any one or more of such lands make claim in person or in writing to the said lands or any of them or to some interest therein to W. E. Wait, Esq., Special Officer appointed under section 28 of "The Waste Lands Ordinances, 1897, 1899, 1900, and 1903," at his office at Hill House, Mutwal, Colombo :

Such Special Officer, in pursuance of the powers vested in him by the said Ordinances, will declare by writing under his hand that the said lands or such of them, as to which no claim has been made, are the property of the Crown.

W. E. WAIT,  
Special Officer.

Description of the Lands referred to.

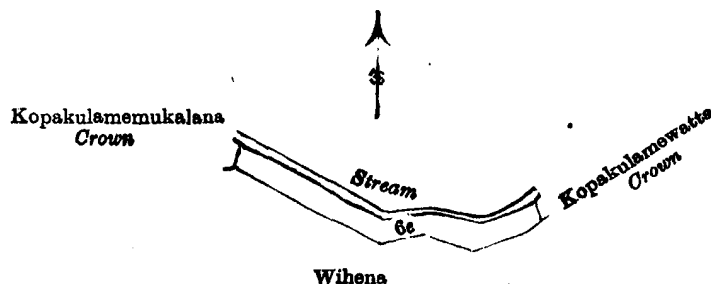
The following lots situated in the village of Kopakulama, in the Thalawewu tulana of the Kende korale of the Nuwaragampalata, in the North-Central Province, as described in the annexed certified tracings :—

I.

Preliminary plan 163.

Lot.	Name of Land.	Extent.		
		A.	R.	P.
6e	Wihena (P. P. 2,252/part of 6,984) (stream reservation)	1	1	34

and bounded as follows : on the north by a stream ; on the east by Kapakulamewatta declared Crown ; on the south by Wihena sold by Crown ; on the west by Kapakulamemukalana declared Crown.



Scale of 8 Chains to an Inch.

Situation : Kopakulama village in Kende korale.

Preliminary plan 163.

Lot.	Name of Land.	Extent.		
		A.	R.	P.
6e	Wihena (P. P. 2,252/part of 6,984) (stream reservation)	1	1	34

Sheet F 4  
36—44

Surveyor-General's Office,  
Colombo, November 28, 1907.

J. B. M. RIDOUT,  
for Surveyor-General.

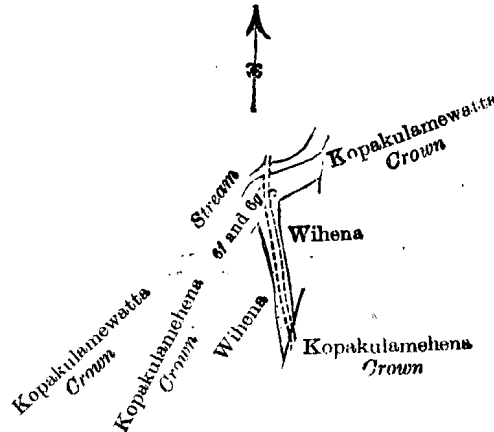
D 8

## II.

## Preliminary plan 163.

Lot.	Name of Land.	Extent.		
		A.	R.	P.
6f	Wihena (P. P. 2,252/part of 6,984) (stream reservation)	0	2	30
6g	Wihena (P. P. 2,252/6,985) (path reservation)	0	0	32
		0	3	22

and bounded as follows: on the north by a stream; on the east by Kapakulamehena declared Crown, Wihena sold by Crown, Kapakulamehena declared Crown; on the south by Wihena sold by Crown, Kapakulamewatta declared Crown; on the west by Kapakulamewatta declared Crown.



Scale of 8 Chains to an Inch.

Situation: Kopakulama village in Kende korale.

## Preliminary plan 163.

Lot.	Name of Land.	Extent.		
		A.	R.	P.
6f	Wihena (P. P. 2,252/part of 6,984) (stream reservation)	0	2	30
6g	Wihena (P. P. 2,252/6,985) (path reservation)	0	0	32
		0	3	22

Sheet F<sub>36</sub><sup>4</sup>—44

Surveyor-General's Office,  
Colombo, November 28, 1907.  
2,929

J. B. M. RIDOUT,  
for Surveyor-General.  
Anuradhapura S. O. 4—1908

Notice under "The Waste Lands Ordinances of 1897, 1899, 1900, and 1903"

TAKE notice that unless within three months from January 24, 1908, the persons, if any, who claim any interest in the lands hereinafter mentioned or in any one or more of such lands make claim in person or in writing to the said lands or any of them or to some interest therein to W. E. Wait, Esq., Special Officer appointed under section 28 of "The Waste Lands Ordinances, 1897, 1899, 1900, and 1903," at his office at Hill House, Mutwal, Colombo:

Such Special Officer, in pursuance of the powers vested in him by the said Ordinances, will declare by writing under his hand that the said lands or such of them, as to which no claim has been made, are the property of the Crown.

W. E. WAIT,  
Special Officer.

*Description of the Lands referred to.*

The following lots situated in the village of Kongollewa, in the Alutkadawat tulana of the Kadawat korale of the Nuwaragam palata, in the North-Central Province, as described in the annexed certified tracings:—

## Preliminary plan 423.

Lot.	Name of Land.	Extent.		
		A.	R.	P.
1 ..	Kongollewehenyaya ..	60	0	16
1a ..	Kongollewahenyaya (road reservation) ..	2	0	8
1b ..	Kongollewahenyaya (residential reservation) ..	10	0	0
1c ..	Kongollewahenyaya (channel reservation) ..	0	1	1
2 ..	Kongollewetisbamba ..	1	0	29
2a ..	Kongollewetisbamba (channel reservation) ..	0	1	0
3 ..	Kongollewepalugammedda ..	0	2	7
4 ..	Kongollewewewa ..	15	2	32
5a ..	Kongollewehenyaya ..	0	0	7
6 ..	Do. ..	22	1	26
6a ..	Kongollewehenyaya (channel reservation) ..	0	3	30
6b ..	Kongollewehenyaya (road reservation) ..	1	1	7
		114	3	3

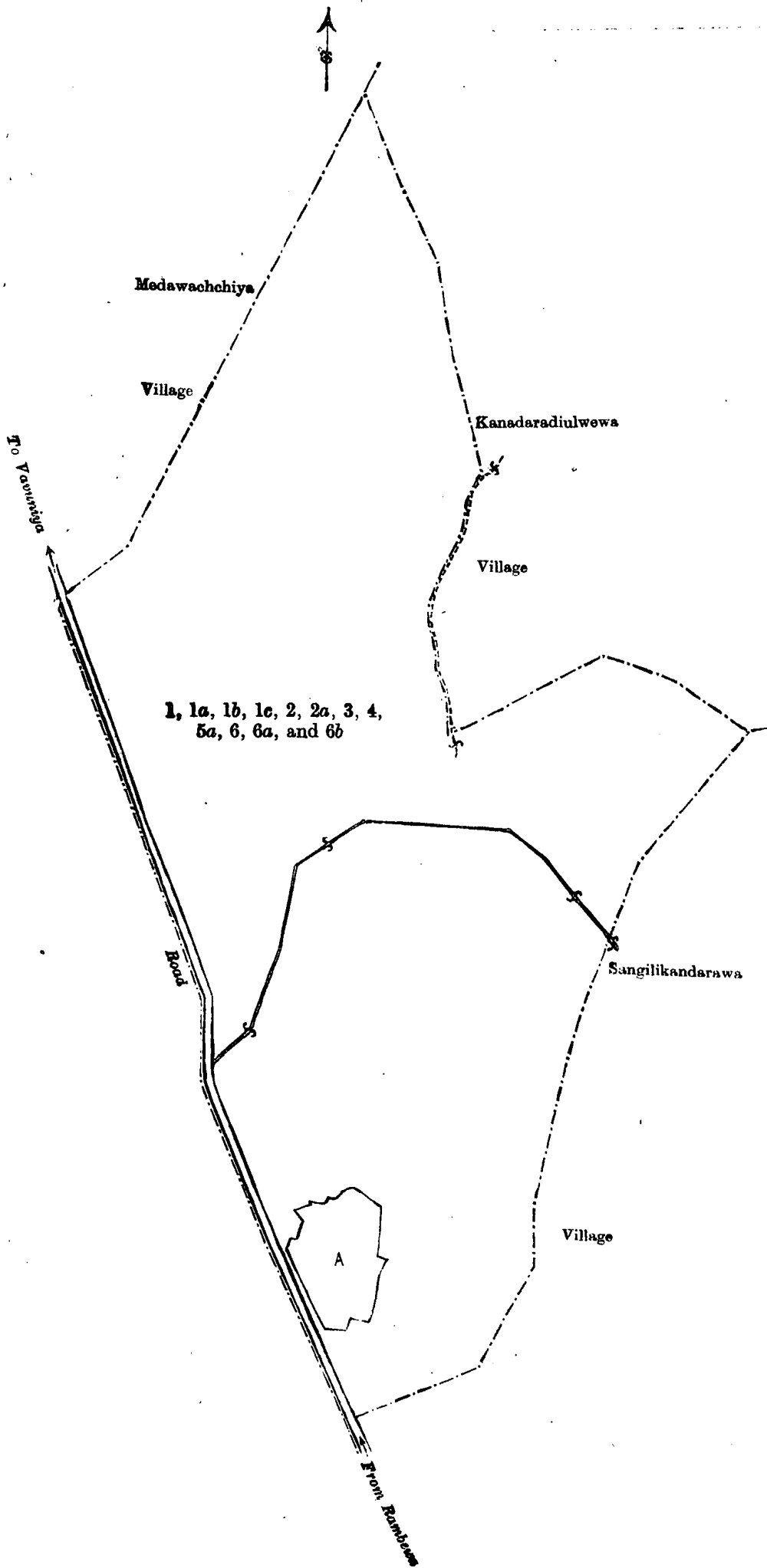
and bounded as follows: on the north by the village limit of Medawachchiya, the village limit of Kanadardiulwewa; on the east by the village limit of Kanadardiulwewa, the village limit of Sangilikandarawa; on the south by the village limit of Sangilikandarawa; on the west by the road from Rambewa to Vavuniya.

NOTE.—The following lots lying within the above boundaries are excluded from this notice, and their aggregate acreage of 2 acres 3 roods and 7 perches is not included in the acreage of 114 acres 3 roods and 3 perches given above:—

## Preliminary plan 423.

Lot.	Name of Land.	Extent.		
		A.	R.	P.
5 ..	Kongollewekumbura ..	2	2	4
A } 6c ..	Do. ..	0	0	22
6b1 ..	Do. ..	0	0	21
		2	3	7

[For Tracing see page 74.]



Scale of 8 Chains to an Inch.

Situation : Kongollewa village in Alutkadawat tulana of Kadawat korale.

Preliminary plan 423.

Lot.	Name of Land.	Extent.			
		A.	R.	P.	
1	Kongollewehenyaya ..	60	0	16	
1a	Kongollewahenyaya (road reservation) ..	2	0	8	
1b	Kongollewahenyaya (residential reservation) ..	10	0	0	
1c	Kongollewahenyaya (channel reservation) ..	0	1	1	
2	Kongollewetishamba ..	1	0	29	
2a	Kongollewetishamba (channel reservation) ..	0	1	0	
3	Kongollewepalugammedda ..	0	2	7	
4	Kongollewewewa ..	15	2	32	
5a	Kongollewehenyaya ..	0	0	7	
6	Do. ..	22	1	26	
6a	Kongollewehenyaya (channel reservation) ..	0	3	30	
6b	Kongollewehenyaya (road reservation) ..	1	1	7	
		<u>114</u>	<u>3</u>	<u>3</u>	
<i>Lots excluded.</i>					
A {	5	Kongollewekumbura ..	2	2	4
	6c	Do. ..	0	0	22
	6b1	Do. ..	0	0	21
		<u>2</u>	<u>3</u>	<u>7</u>	

Sheet C <sup>24</sup>  
40—48

Surveyor-General's Office,  
Colombo, December 9, 1907.  
2,930

J. B. M. RIDOUT,  
for Surveyor-General.  
Anuradhapura S. O. 5—1908

Notice under "The Waste Lands Ordinances of 1897, 1899, 1900, and 1903."

TAKE notice that unless within three months from January 24, 1908, the persons, if any, who claim any interest in the lands hereinafter mentioned or in any one or more of such lands make claim in person or in writing to the said lands or any of them or to some interest therein to W. E. Wait, Esq., Special Officer appointed under section 28 of "The Waste Lands Ordinances, 1897, 1899, 1900, and 1903," at his office at Hill House, Mutwal, Colombo :

Such Special Officer, in pursuance of the powers vested in him by the said Ordinances, will declare by writing under his hand that the said lands or such of them, as to which no claim has been made, are the property of the Crown.

W. E. WAIT,  
Special Officer.

*Description of the Lands referred to.*

The following lots situated in the village of Kiriemunukola, in the Ihala Medagandahe tulana of the Nuwaragam korale of the Nuwaragam palata, in the North-Central Province, as described in the annexed certified tracing :—

Preliminary plan 522.

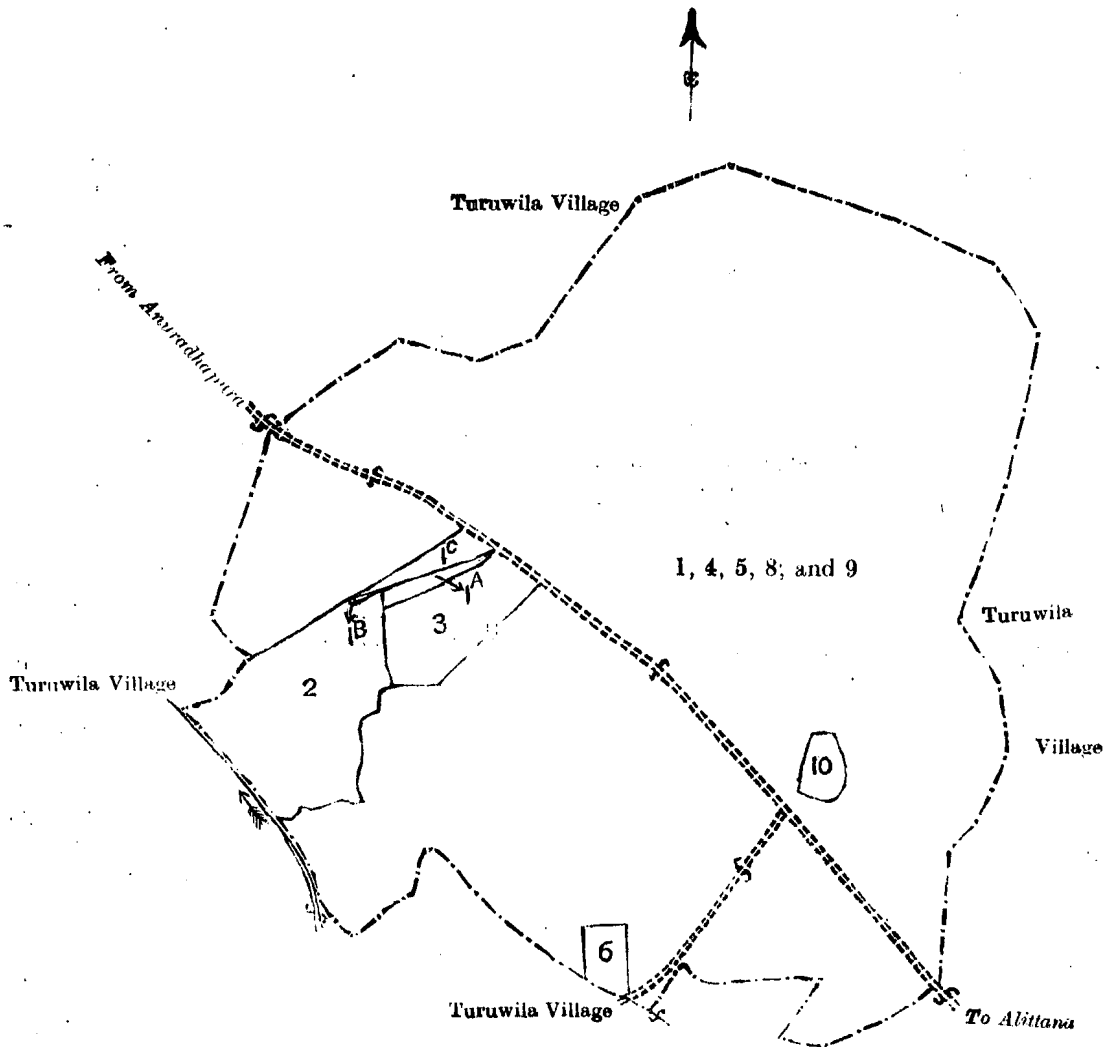
Lot.	Name of Land.	Extent.		
		A.	R.	P.
1	Godakiralagahayayahena ..	20	0	5
4	Kiriemunukolahena or Landukele ..	28	3	27
5	Kiriemunukolatisbamba ..	3	2	22
8	Bangalawawatta ..	0	0	29
9	Kiriemunukolamukalana ..	25	0	8
		<u>77</u>	<u>3</u>	<u>11</u>

and bounded as follows : on the north, east, south, and west by the village limit of Turuwila.

NOTE.—The following lots lying within the above boundaries are excluded from this notice, and their aggregate acreage of 8 acres is not included in the acreage of 77 acres 3 roods and 11 perches given above :—

Preliminary plan 522.

Lot.	Name of Land.	Extent.		
		A.	R.	P.
1a	Godakiralagahayayahena ..	0	0	39
1b	Do. ..	0	0	2
1c	Akkaraidama (T. P. 213,090) ..	0	1	30
2	Kiriemunukolawela ..	4	2	6
3	Pansalawelkatuwa or Warawela ..	1	3	28
6	Siyambalagahawatta ..	0	1	32
10	Pansalawatta ..	0	1	23
		<u>8</u>	<u>0</u>	<u>0</u>



Scale of 8 Chains to an Inch.

Situation : Kiriamunukola village in Nuwarakalawiya District of Nuwaragam korale.

Preliminary plan 522.

Lot.	Name of Land.		Extent.		
			A.	R.	P.
1	Godakiralagahayayahena	..	20	0	5
4	Kiriamunukolahena or Landukele	..	28	3	27
5	Kiriamunukolatibamba	..	3	2	22
8	Bangalawawatta	..	0	0	29
9	Kiriamunukolamukalana	..	25	0	8
			<b>77</b>	<b>3</b>	<b>11</b>
<i>Lots excluded.</i>					
1a	Godakiralagahayayahena	..	0	0	39
1b	Do.	..	0	0	2
1c	Akkaraidama (T. P. 213,090)	..	0	1	30
2	Kiriamunukolawela	..	4	2	6
3	Pansalawelkatuwa or Warawela	..	1	3	28
6	Siyambalagahawatta	..	0	1	32
10	Pansalawatta	..	0	1	23
			<b>8</b>	<b>0</b>	<b>0</b>

Sheet F <sup>9</sup> 53—61

Surveyor-General's Office,  
Colombo, December 10, 1907.

2,931

J. B. M. RIDOUT,  
for Surveyor-General.  
Anuradhapura S. O. 6—1908

Notice under "The Waste Lands Ordinances of 1897, 1899, 1900, and 1903."

TAKE notice that unless within three months from January 24, 1908, the persons, if any, who claim any interest in the land hereinafter mentioned appear before the Assistant Government Agent of the Matara District at the Matara Kachcheri and make claim to the said land or to some interest therein :

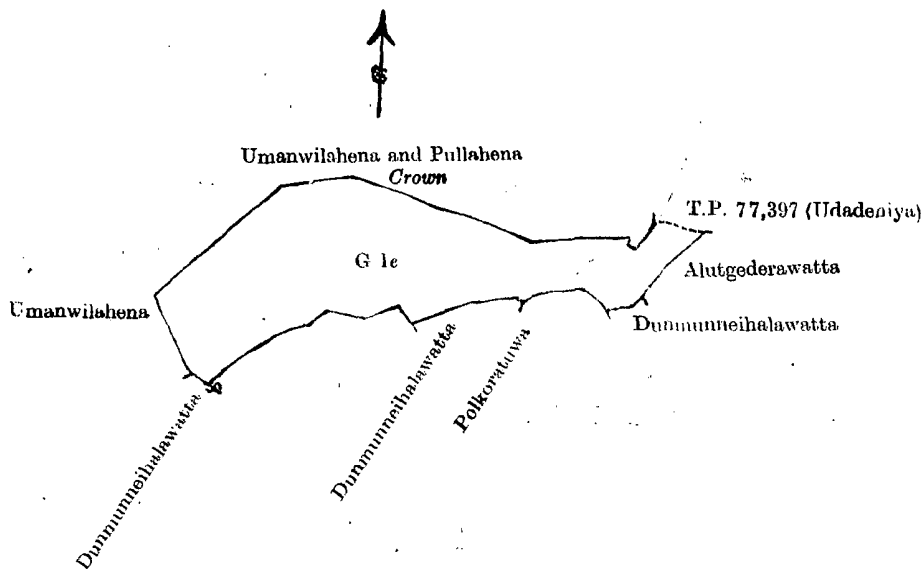
Such Assistant Government Agent, in pursuance of the powers in him vested by "The Waste Lands Ordinances of 1897, 1899, 1900, and 1903," will declare by writing under his hand that the said land, to which no claim has been made, is the property of the Crown.

Matara Kachcheri,  
October 10, 1907.

W. L. KINDERSLEY,  
Assistant Government Agent.

Description of the Land referred to.

The land commonly called or known as Dummulleihalawatta, situated at Rambukkana, in the Morawak korale of the Matara District, Southern Province, containing in extent 8 acres 3 roods and 35 perches, shown as lot G 1e in block survey preliminary plan No. 1 in the annexed tracing therefrom, and bounded as follows : on the north by Umanwilahena and Pullahena declared Crown ; on the east by T. P. 77,397 (Udadeniya), Alutgederawatta claimed by D. A. A. W. Ratnayake and others, and Dummunneihalawatta claimed by Don Andris Yapa Abayawardana ; on the south by Polkoratuwa claimed by Gunaratne, Vidane Arachchi, Kotapola, Dummunneihalawatta claimed by Don Andris Yapa Abayawardana, and Dummunneihalawatta claimed by Don Andris Yapa Abayawardana and others ; and on the west by Umanwilahena declared Crown.



Scale of 8 Chains to an Inch.

Situation : Rambukkana village in Morawak korale of Matara District.

Preliminary plan 1.

Lot.	Name of Land.	Extent. A. R. P.
G 1e	Dummulleihalawatta	8 3 35

Field Sheet O<sup>14</sup><sub>23-31</sub>

Surveyor-General's Office,  
Colombo, April 5, 1907.

C. MEADEN,  
for Surveyor-General.

## Notice under "The Waste Lands Ordinances of 1897, 1899, 1900, and 1903."

TAKE notice that unless within three months from January 24, 1908, the persons, if any, who claim any interest in the land hereinafter mentioned appear before the Assistant Government Agent of the Matara District at the Matara Kachcheri and make claim to the said land or to some interest therein:

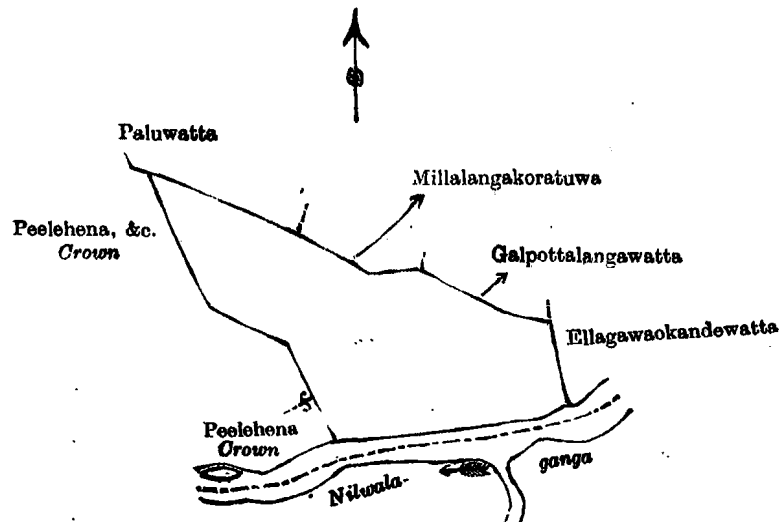
Such Assistant Government Agent, in pursuance of the powers in him vested by "The Waste Lands Ordinances of 1897, 1899, 1900, and 1903," shall declare by writing under his hand that the said land, to which no claim has been made, is the property of the Crown.

Matara Kachcheri,  
October 11, 1907.

W. L. KINDERSLEY,  
Assistant Government Agent.

*Description of the Land referred to.*

The land commonly called or known as Peelehena *alias* Elagawahena, situated in the village of Waralla, in the Morawak korale of the Matara District, in the Southern Province, containing in extent 8 acres 2 roods and 35 perches, shown as lot 22a in preliminary plan 41 and in the annexed certified tracing therefrom, and bounded as follows: on the north by Paluwatta claimed by Gamachelige Allis and others, Millalangakoratuwa claimed by Gamachelige Andrishamy and others, and Galpottalangawatta claimed by Liyanage Sinno Appu and others; on the east by Ellagawa Okandewatta claimed by Gamachelige Dingi Appu and others; on the south by Nilwala-ganga; and on the west by Peelehena declared Crown, and Peelehena, &c., declared Crown.



Scale of 8 Chains to an Inch.

Situation: Waralla village.

Preliminary plan 41.

Lot.	Name of Land.	Extent. A. R. P.
22a	Peelehena <i>alias</i> Elagawahena ..	9 2 35

Field Sheet O <sup>15</sup>  
17—25

Surveyor-General's Office,  
Colombo, April 10, 1907.  
2,933

C. MEADEN,  
for Surveyor-General.