

Ceylon Government Gazette

Published by Authority.

No. 6,228 — FRIDAY, FEBRUARY 7, 1908.

PART I.—General : Minutes, Proclamations, Appointments, and General Government Notifications. | PART III.—Provincial Administration.
 PART II.—Legal and Judicial. | PART IV.—Land Settlement.
 PART V.—Mercantile, Marine, Municipal, Local, &c.

Separate paging is given to each Part in order that it may be filed separately.

Part IV.—Land Settlement.

	PAGE		PAGE
Final Orders	143	Preliminary Notices	156

FINAL ORDERS.

Order under Section 2 of "The Waste Lands Ordinances of 1897, 1899, 1900, and 1903," declaring Land to be Crown Property.

In the matter of the land commonly called or known as Wakkunuwelaminipittaniya, situate in the village of Wakkunuwela, in the Mayurawati korale of the Dambadeni hatpattu of the Kurunegala District, in the North-Western Province, and of "The Waste Lands Ordinances of 1897, 1899, 1900, and 1903."

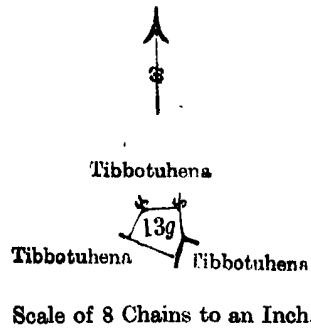
THE notice required by section 1 of "The Waste Lands Ordinances of 1897, 1899, 1900, and 1903," having been duly published in manner prescribed by that section in respect of the above-named land (*vide* Notice No. 2,858), and no claim having been made to the said land or to any interest therein within the period of three months from the date specified in the said notice, I, John George Fraser, Special Officer appointed under section 28 of the said Ordinances, under and by virtue of the powers vested in me in that behalf by section 2 of the said Ordinances, do hereby on January 10, 1908, order and declare that the said land, as more fully described herein below, situate in the village of Wakkunuwela, in the Mayurawati korale of the Dambadeni hatpattu of the Kurunegala District, in the North-Western Province, and shown as lot 13g in preliminary plan No. 72 and in the annexed certified tracing therefrom, and containing in extent 1 rood and 21 perches, is the property of the Crown.

Description of the Land referred to.

The land commonly called or known as Wakkunuwelaminipittaniya, situated in the village of Wakkunuwela, in the Mayurawati korale of the Dambadeni hatpattu of the Kurunegala District, in the North-Western Province, containing in extent 1 rood and 21 perches, shown as lot 13g in preliminary plan 72 and in the annexed certified tracing therefrom, and bounded as follows : on the north by Tibbotuhena sold by the Crown to Arampatu Mudiyan-selage Ukku Banda of Dikiriwewa ; on the east by Tibbotuhena sold by the Crown to Arampatu Mudiyan-selage Ukku Banda of Dikiriwewa, Tibbotuhena sold by the Crown to Tilekeratne Mudiyan-selage Mutu Menika of Wakkunuwela ; on the south by Tibbotuhena sold by the Crown to Amarasinaralage Sardiel Appu of Kaleliya and another ; on the west by Tibbotuhena sold by the Crown to Arampatu Mudiyan-selage Ukku Banda of Dikiriwewa.

J. G. FRASER,
Special Officer.

January 10, 1908.



Situation : Wakkunuwela village in Mayurawati korale of Kurunegala District.

Preliminary plan 72.

Lot.	Name of Land.	Extent.	
		A.	R. P.
13g	Wakkunuwelaminipittaniya	0	1 21

Field sheet I ¹⁸₂₋₁₀

Surveyor-General's Office,
Colombo, September 14, 1907.
Kurunegala S. O. 62

J. B. M. RIDOUT,
for Surveyor-General.

Order under Section 2 of "The Waste Lands Ordinances of 1897, 1899, 1900, and 1903," declaring Lands to be Crown Property.

In the matter of the lands commonly called or known as Dangahamulakele, Palliyehena (cemetery), &c., situate in the village of Dalupathmulla, in the Medaketiya korale of the Katugampola hatpattu of the Kurunegala District, in the North-Western Province, and of "The Waste Lands Ordinances of 1897, 1899, 1900, and 1903."

THE notice required by section 1 of "The Waste Lands Ordinances of 1897, 1899, 1900, and 1903," having been duly published in manner prescribed by that section in respect of the above-named lands (*vide* Notice No. 2,859), and no claim having been made to the said lands or to any interest therein within the period of three months from the date specified in the said notice, I, John George Fraser, Special Officer appointed under section 28 of the said Ordinances, under and by virtue of the powers vested in me in that behalf by section 2 of the said Ordinances, do hereby on January 10, 1908, order and declare that the said lands, as more fully described herein below, situate in the village of Dalupathmulla, in the Medaketiya korale of the Katugampola hatpattu of the Kurunegala District, in the North-Western Province, and shown as lots 8s, 8t, 10, and 12 in preliminary plan No. 10 and in the annexed certified tracings therefrom, and containing in extent 6 acres and 3 roods, are the property of the Crown.

Description of the Lands referred to.

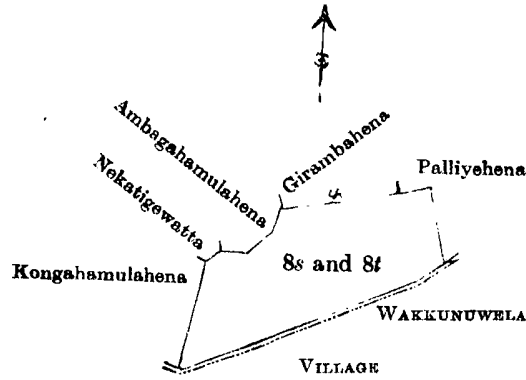
The following lots situated in the village of Dalupathmulla, in the Medaketiya korale of the Katugampola hatpattu of the Kurunegala District, in the North-Western Province, as described in the annexed certified tracings :—

I.

Preliminary plan 10.

Lot.	Name of Land.	Extent.	
		A.	R. P.
8s	Dangahamulakela	3	3 25
8t	Palliyehena (cemetery)	0	2 0
		<hr/>	
		4	1 25

and bounded as follows : on the north by Nekatigewatta claimed by Ismail Lebbe, Ambagahamulahena sold by the Crown, Girambahena sold by the Crown, Palliyehena sold by the Crown ; on the east by Palliyehena sold by the Crown, on south by the village limit of Wakkunuwela ; on the west by Kongahamulahena sold by the Crown.



Scale of 8 Chains to an Inch.

Situation : Dalupathmulla village in Medaketiya korale of Kurunegala District.

Preliminary plan 10.

Lot.	Name of Land.	Extent.		
		A.	R.	P.
8s ..	Dangahamulakele ..	3	3	25
8t ..	Palliyehena (cemetery) ..	0	2	0
Field sheet I 18 2—10		4	1	25

Surveyor-General's Office,
Colombo, September 14, 1907.

II.

J. B. M. RIDOUT,
for Surveyor-General.

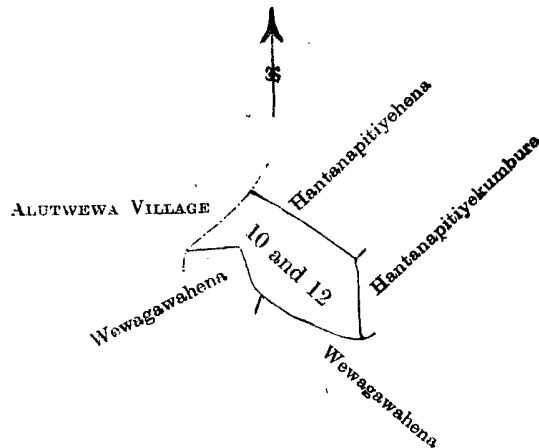
Preliminary plan 10.

Lot.	Name of Land.	Extent.		
		A.	R.	P.
10 ..	Hantanapitiyewewa ..	2	0	20
12 ..	Wewaihalakele ..	0	0	35
		2	1	15

and bounded as follows : on the north by Hantanapitiyehena sold by the Crown ; on the east by Hantanapitiyewewa claimed by Sella Naide and others ; on the south by Wewagawahena claimed by Acharige Sella Naide of Wakkunuwela, Wewagawahena sold by the Crown to Acharige Juwan Naide of Wakkunuwela ; on the west by the village limit of Alutwewa.

January 10, 1908.

J. G. FRASER,
Special Officer.



Scale of 8 Chains to an Inch.

Situation : Dalupathmulla village in Medaketiya korale of Kurunegala District.

Preliminary plan 10.

Lot.	Name of Land.	Extent.		
		A.	R.	P.
10 ..	Hantanapitiyewewa ..	2	0	20
12 ..	Wewaihalakele ..	0	0	35
		2	1	15

Surveyor-General's Office,
Colombo, September 14, 1907.
Kurunegala S. O. 63

J. B. M. RIDOUT,
for Surveyor-General.

Order under Section 2 of "The Waste Lands Ordinances of 1897, 1899, 1900, and 1903," declaring Lands to be Crown Property.

In the matter of the lands commonly called or known as Kiribatwewa and Pathagawamukalana, situate in the village of Kowulwewa, in the Mayurawati korale of the Dambadeni hatpattu of the Kurunegala District, in the North-Western Province, and of "The Waste Lands Ordinances of 1897, 1899, 1900, and 1903."

THE notice required by section 1 of "The Waste Lands Ordinances of 1897, 1899, 1900, and 1903," having been duly published in manner prescribed by that section in respect of the above-named lands (*vide* Notice No. 2,860), and no claim having been made to the said lands or to any interest therein within the period of three months from the date specified in the said notice, I, John George Fraser, Special Officer appointed under section 28 of the said Ordinances, under and by virtue of the powers vested in me in that behalf by section 2 of the said Ordinances, do hereby on January 10, 1908, order and declare that the said lands, as more fully described herein below, situate in the village of Kowulwewa, in the Mayurawati korale of the Dambadeni hatpattu of the Kurunegala District, in the North-Western Province, and shown as lots 1 and 16 in preliminary plan No. 213 and in the annexed certified tracings therefrom, and containing in extent 1 acre 2 roods and 23 perches, are the property of the Crown.

Description of the Lands referred to.

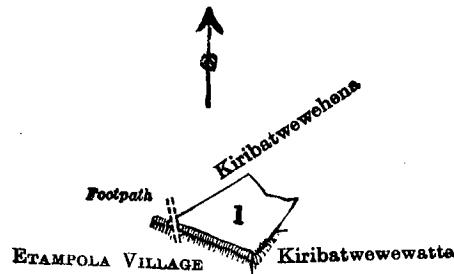
The following lots situated in the village of Kowulwewa, in the Mayurawati korale of the Dambadeni hatpattu of the Kurunegala District, in the North-Western Province, as described in the annexed certified tracings:—

I.

Preliminary plan 213.

Lot.	Name of Land.	Extent.
		A. R. P.
1 ..	Kiribatwewa ..	0 3 38

and bounded as follows: on the north by Kiribatwewahena sold by the Crown; on the east by Kiribatwewahena sold by the Crown, Kiribatwewawatta claimed by Karunapatirannehelage Punchirala and others; on the south by the village limit of Etampola; on the west by Kiribatwewahena sold by the Crown.



Scale of 8 Chains to an Inch.

Situation: Kowulwewa village in Mayurawati korale of Kurunegala District.

Preliminary plan 213.

Lot.	Name of Land	Extent.
		A. R. P.
1 ..	Kiribatwewa ..	0 3 38

Field sheet I 18
3—11

Surveyor-General's Office,
Colombo, September 14, 1907.

J. B. M. RIDOUT,
for Surveyor-General.

II.

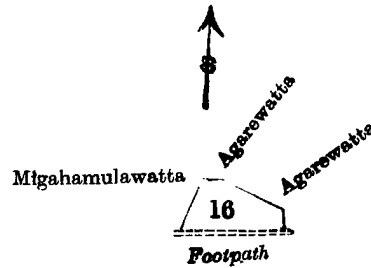
Preliminary plan 213.

Lot.	Name of Land.	Extent.
		A. R. P.
16 ..	Pathagawamukalana ..	0 2 25

and bounded as follows: on the north by Agarewatta claimed by C. D. Attygalla, Agarewatta sold by the Crown; on the east by Agarewatta sold by the Crown; on the south by a footpath from Nigandeniya to Kowulwewa; on the west by Migahamulawatta claimed by Weerappulihenalage Lensuwahenaya.

January 10, 1908.

J. G. FRASER,
Special Officer.



Scale of 8 Chains to an Inch.

Situation : Kowulwewa village in Mayurawati korale of Kurunegala District.

Preliminary plan 213.

Lot.	Name of Land.	Extent. A. R. P.
16 ..	Pathagawamukalana 0 2 25

Field sheet I ¹⁸
3—11

Surveyor-General's Office,
Colombo, September 14, 1907.
Kurunegala S. O. 64

J. B. M. RIDOUT,
for Surveyor-General.

Order under Section 2 of "The Waste Lands Ordinances of 1897, 1899, 1900, and 1903," declaring Lands to be Crown Property.

In the matter of the lands commonly called or known as Iswetiyaewewa and Wekanda, situate in the village of Etampola, in the Mayurawati korale of the Dambadeni hatpattu of the Kurunegala District, in the North-Western Province, and of "The Waste Lands Ordinances of 1897, 1899, 1900, and 1903."

THE notice required by section 1 of "The Waste Lands Ordinances of 1897, 1899, 1900, and 1903," having been duly published in manner prescribed by that section in respect of the above-named lands (*vide* Notice No. 2,857), and no claim having been made to the said lands or to any interest therein within the period of three months from the date specified in the said notice, I, John George Fraser, Special Officer appointed under section 28 of the said Ordinances, under and by virtue of the powers vested in me in that behalf by section 2 of the said Ordinances, do hereby on January 10, 1908, order and declare that the said lands, as more fully described herein below, situate in the village of Etampola, in the Mayurawati korale of the Dambadeni hatpattu of the Kurunegala District, in the North-Western Province, and shown as lots 19s and 19u in preliminary plan No. 212 and in the annexed certified tracing therefrom, and containing in extent 1 rood and 1 perch, are the property of the Crown.

Description of the Lands referred to.

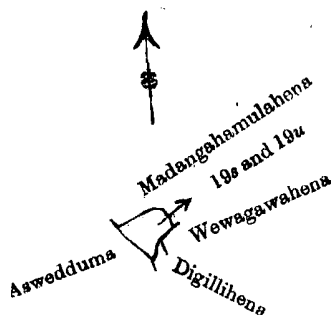
The following lots situated in the village of Etampola, in the Mayurawati korale of the Dambadeni hatpattu of the Kurunegala District, in the North-Western Province, as described in the annexed certified tracing:—

Preliminary plan 212.				Extent.
Lot.		Name of Land.		A. R. P.
19s	Iswetiyaewewa	0 0 30
19u	Wekanda	0 0 11
				0 1 1

and bounded as follows : on the north by Madangahamulahena claimed by Widisinhamudiyanselage Banduluhamy and others of Etampola; on the east by Wewagawahena claimed by Widisinhamudiyanselage Appuhamy and others of Etampola; on the west by Alandamudiyanselage Kirihamy, Gan-arachchi of Kowulwewa; on the south and west by Aswedduma claimed by Widisinhamudiyanselage Banduluhamy and others of Etampola.

J. G. FRASER,
Special Officer.

January 10, 1908.



Scale of 8 Chains to an Inch.

Situation : Etampola village in Mayurawati korale of Kurunegala District.

Preliminary plan 212.

Lot.	Name of Land.			Extent.		
				A.	R.	P.
19s ..	Iswetiawewa	0	0	30
19u ..	Wekanda	0	0	11
				0	1	1

Field sheet I ¹⁸
3—11

Surveyor-General's Office,
Colombo, September 14, 1907.
Kurunegala S. O. 65

J. B. M. RIDOUT,
for Surveyor-General.

Order under Section 2 of "The Waste Lands Ordinances of 1897, 1899, 1900, and 1903," declaring Land to be Crown Property.

In the matter of the land commonly called or known as Ratneheruwaminipittaniya, situate in the village of Ratneheruwa, in the Mayurawati korale of the Dambadeni hatpattu of the Kurunegala District in the North-Western Province, and of "The Waste Lands Ordinances of 1897, 1899, 1900, and 1903."

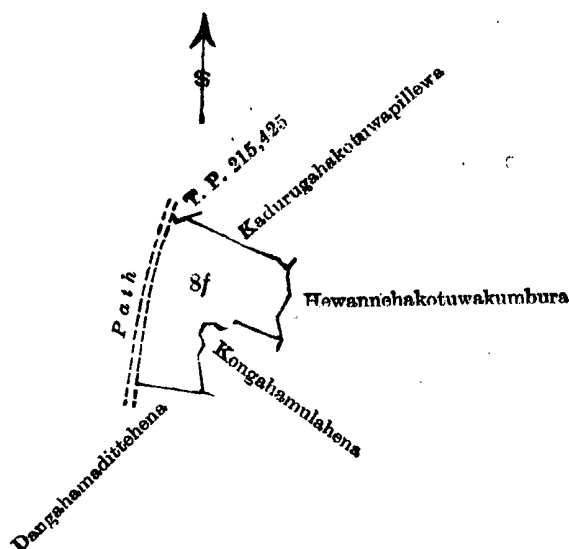
THE notice required by section 1 of "The Waste Lands Ordinances of 1897, 1899, 1900, and 1903," having been duly published in manner prescribed by that section in respect of the above-named land (*vide* Notice No. 2,856), and no claim having been made to the said land or to any interest therein within the period of three months from the date specified in the said notice, I, John George Fraser, Special Officer appointed under section 28 of the said Ordinances, under and by virtue of the powers vested in me in that behalf by section 2 of the said Ordinances, do hereby on January 10, 1908, order and declare that the said land, as more fully described herein below, situate in the village of Ratneheruwa, in the Mayurawati korale of the Dambadeni hatpattu of the Kurunegala District, in the North-Western Province, and shown as lot 8f in preliminary plan No. 214 and in the annexed certified tracing therefrom, and containing in extent 2 acres 2 roods and 8 perches, is the property of the Crown.

Description of the Land referred to.

The land commonly called or known as Ratneheruweminipittaniya, situated in the village of Ratneheruwa, in the Mayurawati korale of the Dambadeni hatpattu of the Kurunegala District, in the North-Western Province, containing in extent 2 acres 2 roods and 8 perches, shown as lot 8f in preliminary plan 214 and in the annexed certified tracing therefrom, and bounded as follows: on the north by T. P. 215,425, Kadurugahakotuwapillewa sold by the Crown; on the east by Hewannehakotuwakumbura claimed by Hapuchchilage Ranhamy and others, Kongahamuláhena sold by the Crown; on the south by Dangahamadittehena sold by the Crown; on the west by a path.

January 10, 1908.

J. G. FRASER,
Special Officer.



Scale of 8 Chains to an Inch.

Situation : Ratneheruwa village in Mayurawati korale of Kurunegala District.

Preliminary plan 214.

Lot.	Name of Land.	Extent. A. R. P.
8f	Ratneheruwaminipittaniya	2 2 8

Field sheet I ¹⁸
3—11

Surveyor-General's Office,
Colombo, September 14, 1907.
Kurunegala S. O. 66

J. B. M. RIDOUT,
for Surveyor-General.

Order under Section 2 of "The Waste Lands Ordinances of 1897, 1899, 1900, and 1903," declaring Land to be Crown Property.

In the matter of the land commonly called or known as Cemetery, situate in the village of Ranasgalla, in the Yatikaha korale of the Katugampola hatpattu of the Kurunegala District, in the North-Western Province, and of "The Waste Lands Ordinances of 1897, 1899, 1900, and 1903."

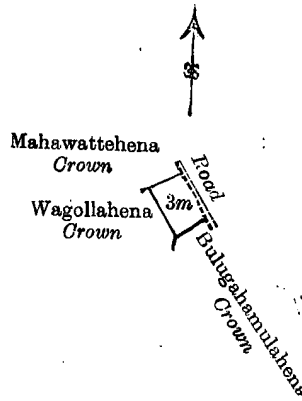
THE notice required by section 1 of "The Waste Lands Ordinances of 1897, 1899, 1900, and 1903," having been duly published in manner prescribed by that section in respect of the above-named land (*vide* Notice No. 2,849), and no claim having been made to the said land or to any interest therein within the period of three months from the date specified in the said notice, I, John Murray Davies, Special Officer appointed under section 28 of the said Ordinances, under and by virtue of the powers vested in me in that behalf by section 2 of the said Ordinances, do hereby on January 13, 1908, order and declare that the said land, as more fully described herein below, situate in the village of Ranasgalla, in the Yatikaha korale of the Katugampola hatpattu of the Kurunegala District, in the North-Western Province, and shown as lot 3m in preliminary plan No. 204 and in the annexed certified tracing therefrom, and containing in extent 1 rood and 18 perches, is the property of the Crown.

Description of the Land referred to.

The land commonly called or known as Cemetery, situated in the village of Ranasgalla, in Yatikaha korale of the Katugampola hatpattu, of the Kurunegala District, in the North-Western Province, containing in extent 1 rood and 18 perches, shown as lot 3m in preliminary plan 204 and in the annexed certified tracing therefrom, and bounded as follows: on the north by Mahawattehena belonging to Crown; on the east by a road; on the south by Bulughamullahena belonging to Crown; on the west by Wagollahena belonging to Crown.

January 13, 1908.

J. M. DAVIES,
Special Officer.



Scale of 8 Chains to an Inch.

Situation : Ranasgalla village in Yatikaha korale of Kurunegala District.

Preliminary plan 204.

Lot.	Name of Land.	Extent.	
		A.	R. P.
3m	Cemetery	0	1 18
	Field sheet I 18		
	2—10		

Surveyor-General's Office,
Colombo, August 10, 1907.
Kurunegala S. O. 67

J. B. M. RIDOUT,
for Surveyor-General.

Order under Section 2 of "The Waste Lands Ordinances of 1897, 1899, 1900, and 1903," declaring Lands to be Crown Property.

In the matter of the lands commonly called or known as Boragodahena, Maragahagawahena, &c., situate in the village of Boragodawidiya, in the Medagam pattu korale of the Wellassa division, in the Province of Uva, and of "The Waste Lands Ordinances of 1897, 1899, 1900, and 1903."

THE notice required by section 1 of "The Waste Lands Ordinances of 1897, 1899, 1900, and 1903," having been duly published in manner prescribed by that section in respect of the above-named lands (*vide* Notice No. 2,870), and no claim having been made to the said lands or to any interest therein within the period of three months from the date specified in the said notice, I, John George Fraser, Special Officer appointed under section 28 of the said Ordinances, under and by virtue of the powers vested in me in that behalf by section 2 of the said Ordinances, do hereby on January 13, 1908, order and declare that the said lands, as more fully described herein below, situate in the village of Boragodawidiya, in the Medagam pattu korale of the Wellassa division, in the Province of Uva, and shown as lots 1 and 8 in preliminary plan No. 122 and in the annexed certified tracings therefrom, and containing in extent 5 acres 3 roods and 37 perches, are the property of the Crown.

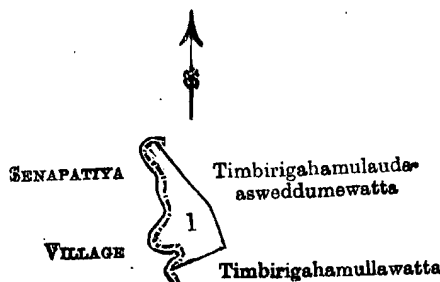
Description of the Lands referred to.

The following lots situated in the village of Boragodawidiya, in the Medagam pattu korale of the Wellassa division, in the Province of Uva, as described in the annexed certified tracings:—

I.
Preliminary plan 122.

Lot.	Name of Land.	Extent.	
		A.	R. P.
1	Boragodahena	0	3 8

and bounded as follows: on the north by the village limit of Senapatiya; on the east by Timbirigahamula, Uda-asweddumewatta claimed by Muna Oman Kotta; on the south by Timbirigahamullawatta claimed by Ana Mana Meera Saibu; and on the west by the village limit of Senapatiya.



Scale of 8 Chains to an Inch.

Situation : Boragodawidiya village in Medagam pattu korale.

Preliminary plan 122.

Lot.	Name of Land.	Extent. A. R. P.
1 ..	Boragodahena ..	0 3 8

Field sheet M ³ 38-46

Surveyor-General's Office,
Colombo, September 12, 1907.

J. B. M. RIDOUT,
for Surveyor-General.

II.

Preliminary plan 122.

Lot.	Name of Land.	Extent. A. R. P.
8 ..	Maragahagawahena, Uda-asweddumewatta, Palliyahella	5 0 29

and bounded as follows : on the north by the Uda Aswedduma claimed by Naina Ina Wella Tamby, Boragoda-watta claimed by Abdul Rahiman, Moragahadepela claimed by Naina Ina Wella Tamby, Maragahapela claimed by Naina Ina Wella Tamby ; on the east and south by the village limit of Aiyawela ; and on the west by Asweddumawatta claimed by Oman Kotta, Timbirigahamulla-arawa claimed by ditto, Timbirigahamulawatta claimed by Ana Muna Meera Saibo.

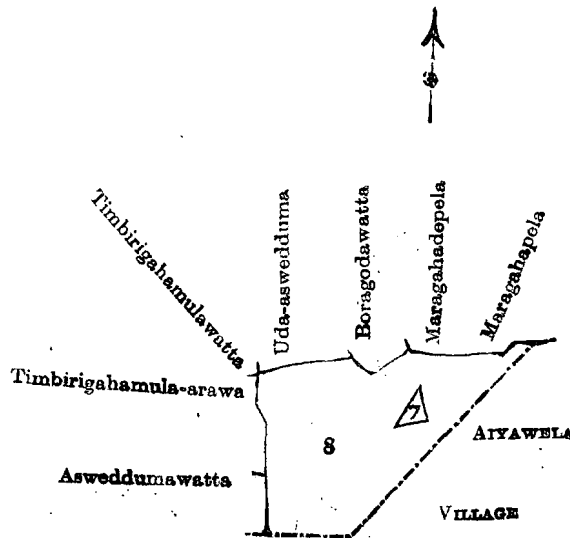
NOTE.—The following lot lying within the above boundaries is excluded from this order, and its extent of 14 perches is not included in the acreage of 5 acres and 29 perches given above :—

Preliminary plan 122.

Lot.	Name of Land.	Extent. A. R. P.
7 ..	Maragahahenewatta ..	0 0 14

J. G. FRASER,
Special Officer

January 13, 1908.



Scale of 8 Chains to an Inch.

Situation : Boragodawidiya village in Medagam pattu korale.

Preliminary plan 122.

Lot.	Name of Land.	Extent. A. R. P.
8 ..	Maragahagawahena, Uda Asweddumawatta, Palliyahella	5 0 29
<i>Lot excluded.</i>		
7 ..	Maragahahenewatta ..	0 0 14

Field sheet M ³ 38-46

Surveyor-General's Office,
Colombo, September 12, 1907.

J. B. M. RIDOUT,
for Surveyor-General.

Uva S. O. 1,112

**Order under Section 4, Sub-section (1), of "The Waste Lands Ordinances of 1897, 1899, 1900, and 1903,"
declaring Land to be Crown Property.**

In the matter of the land commonly called or known as Mahawela, situate in the village of Pubbare, in the Medagam pattu korale of the Wellassa division, in the Province of Uva, and of "The Waste Lands Ordinances of 1897, 1899, 1900, and 1903."

WHEREAS in pursuance of section 1 of the said Ordinances it was duly notified on June 7, 1907, that if no claim to the land commonly called or known as Mahawela, situate in the village of Pubbare, in the Medagam pattu korale of the Wellassa division, in the Province of Uva, containing in extent 9 acres 1 rood and 28 perches, and shown as lot 260 in preliminary plan No. 153 and in the annexed certified tracing therefrom, was made to John George Fraser, Special Officer appointed under section 28 of the said Ordinances, within the period of three months from the date specified in such notice, such land would be deemed the property of the Crown and dealt with on account of the Crown (*vide* Notice No. 2,754):

And whereas W. R. Bibile Ratemahatmaya made claim thereto, and whereas the said claimant has withdrawn his claim to the said land, I, John George Fraser, Special Officer appointed under section 28 of the said Ordinances, under and by virtue of the powers vested in me in that behalf by section 4 of the said Ordinances, do hereby on January 11, 1908, order and declare, under section 4, sub-section (1), of the said Ordinances, that the said land, as more fully described herein below, is the property of the Crown.

Description of the Land referred to.

The following lot situated in the village of Pubbare, in the Medagam pattu korale of the Wellassa division, in the Province of Uva, as described in the annexed certified tracing:—

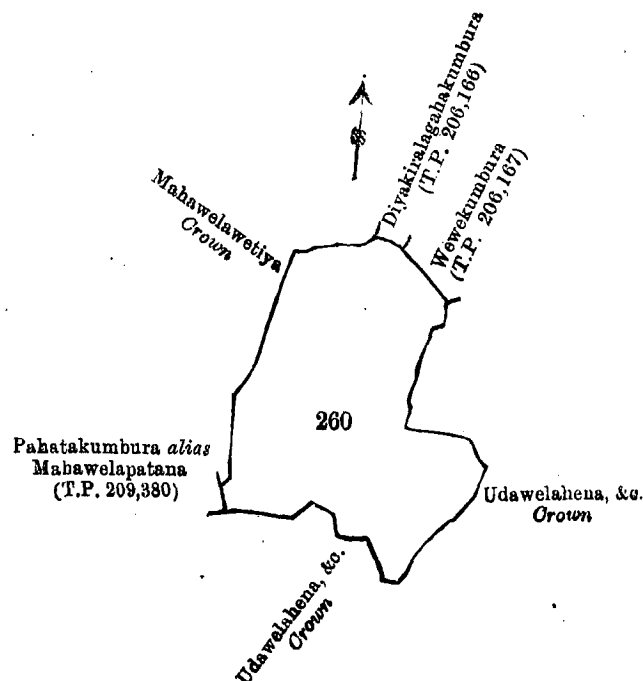
Preliminary plan 153.

Lot.	Name of Land.	Extent.	
		A.	R. P.
260	Mahawela	9	1 28

and bounded as follows: on the north by Mahawelawetiya belonging to the Crown, Diyakiralagahakumbura (T. P. 206,166), Wewekumbura (T. P. 206,167); on the east and south by Udawelahena, &c., belonging to the Crown; on the west by Pahatakumbura *alias* Mahawelapatana (T. P. 209,380), Mahawelawetiya belonging to the Crown.

January 11, 1908.

J. G. FRASER,
Special Officer.



Scale of 8 Chains to an Inch.

Situation: Pubbare village in Medagam pattu korale of Wellassa division.

Preliminary plan 153.

Lot.	Name of Land.	Extent.	
		A.	R. P.
260	Mahawela	9	1 28

Field sheet M₂₄⁸—32

Surveyor-General's Office,
Colombo, April 18, 1907.
Uva S. O. 1,113

C. MEADEN,
for Surveyor-General.

**Order under Section 4, Sub-section (1), of "The Waste Lands Ordinances of 1897, 1899, 1900, and 1903,"
declaring the Land to be Crown Property.**

In the matter of the land commonly called or known as Bogahahelapatana *alias* Gallela, situate in the village of Diganetenna, in the Mahapalata korale of the Udukinda division, in the Province of Uva, and of "The Waste Lands Ordinances of 1897, 1899, 1900, and 1903."

WHEREAS in pursuance of section 1 of the said Ordinances it was duly notified on September 13, 1907, that if no claim to the land commonly called or known as Bogahahelapatana *alias* Gallela, situate in the village of Diganetenna, in the Mahapalata korale of the Udukinda division, in the Province of Uva, containing in extent 3 acres 1 rood and 12 perches, and shown as lot 4a in preliminary plan No. 117 and in the annexed certified tracing therefrom, was made to John George Fraser, Special Officer appointed under section 28 of the said Ordinances, within the period of three months from the date specified in such notice, such land would be deemed the property of the Crown and dealt with on account of the Crown (*vide* Notice No. 2,835):

And whereas (1) Konegedara Kaurala, (2) Konegedara Appuhamy, (3) Konegedara Kiri Banda, (4) Konegedara Ranmenika, (5) Konegedara Punchimenika, and (6) Ratnayaka Mudiyansele Punchimenika, made claim thereto; and whereas the said claimants have withdrawn their claims to the said land, I, John George Fraser, Special Officer appointed under section 28 of the said Ordinances, under and by virtue of the powers vested in me in that behalf by section 4 of the said Ordinances, do hereby on January 10, 1908, order and declare, under section 4, sub-section (1), of the said Ordinances, that the said land, as more fully described herein below, is the property of the Crown.

Description of the Land referred to.

The following lot situated in the village of Diganetenna, in the Mahapalata korale of the Udukinda division, in the Province of Uva, as described in the annexed certified tracing:—

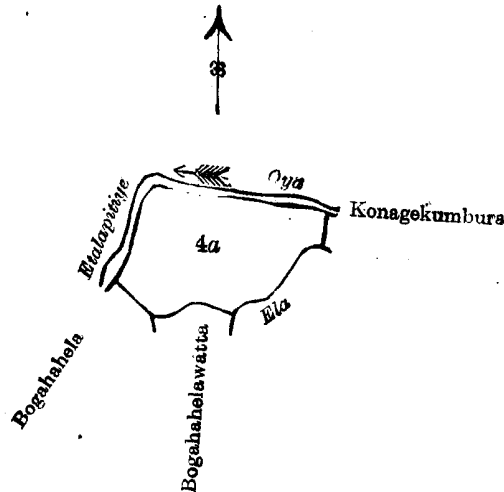
Preliminary plan 117.

Lot.	Name of Land.	Extent.		
		A.	R.	P.
4a	Bogahahelapatana <i>alias</i> Gallela	3	1	12

and bounded as follows: on the north by the Ettalapitiye-oya; on the east by Konegekumbura claimed by I. Anthony and others, an ela; on the south by Bogahahelawatta claimed by G. Kawrala, Bogahahela claimed by M. Kiri Banda; and on the west by the Ettalapitiye-oya.

January 10, 1908.

J. G. FRASER,
Special Officer.



Scale of 8 Chains to an Inch.

Situation: Diganetenna village of Mahapalata korale.

Preliminary plan 117.

Lot.	Name of Land.	Extent.		
		A.	R.	P.
4a	Bogahahelapatana <i>alias</i> Gallela	3	1	12

Field sheet M ¹²₃₅₋₄₃

Surveyor-General's Office,
Colombo, August 20, 1907.
Uva S. O. 1,114

J. B. M. RIDOUT,
for Surveyor-General.

**Order under Section 4, Sub-section (1), of "The Waste Lands Ordinances of 1897, 1899, 1900, and 1903,"
declaring Lands to be Crown Property.**

In the matter of the lands commonly called or known as Mylagahakumburewetiya, Kolongahakumburewetiya, Rukkattanagahadowewelwetiya, situate in the village of Dalahugalla, in the Medagam pattu korale of the Wellassa division, in the Province of Uva, and of "The Waste Lands Ordinances of 1897, 1899, 1900, and 1903."

WHEREAS in pursuance of section 1 of the said Ordinances it was duly notified on January 4, 1907, that if no claim to the lands commonly called or known as Mylagahakumburewetiya, Kolongahakumburewetiya, Rukkattanagahadowewelwetiya, situate in the village of Dalahugalla, in the Medagam pattu korale of the Wellassa division, in the Province of Uva, containing in extent 2 acres 1 rood and 20 perches, and shown as lots 2, 2d, 2e in preliminary plan No. 143 and in the annexed certified tracing therefrom, was made to Howard Orme Fox, Special Officer appointed under section 28 of the said Ordinances, within the period of three months from the date specified in such notice, such lands would be deemed the property of the Crown and dealt with on account of the Crown (*vide* Notice No. 2,635):

And whereas (1) Siddhartha Unnanse of Bibilemulla, (2) Rajapaksa Hitihami Mudiyansele Thambu Vedarala of Dalahugalla, (3) Rajapakse Hitihami Mudiyansele Appuhamy Gamarala of Dalahugalla, (4) Rajapaksa Hitihami Mudiyansele Ganetirala of Dalahugalla, (5) Rajapakse Hitihami Mudiyansele Tissahamy of Dalahugalla, (6) Rajapaksa Hitihami Mudiyansele Kiribanda of Dalahugalla, (7) Rajapaksa Hitihami Mudiyansele Sudumenika of Dalahugalla, (8) Don Nikulas Edirisinha of Bibilemulla, made claim thereto, and whereas the said claimants have withdrawn their claims to the said lands, I, John George Fraser, Special Officer appointed under section 28 of the said Ordinances, under and by virtue of the powers vested in me in that behalf by section 4 of the said Ordinances, do hereby on December 6, 1907, order and declare, under section 4, sub-section (1), of the said Ordinances, that the said lands, as more fully described herein below, are the property of the Crown.

Description of the Lands referred to.

The following lots situated in the village of Dalahugalla, in the Medagam pattu korale of the Wellassa division, in the Province of Uva, as described in the annexed certified tracing:—

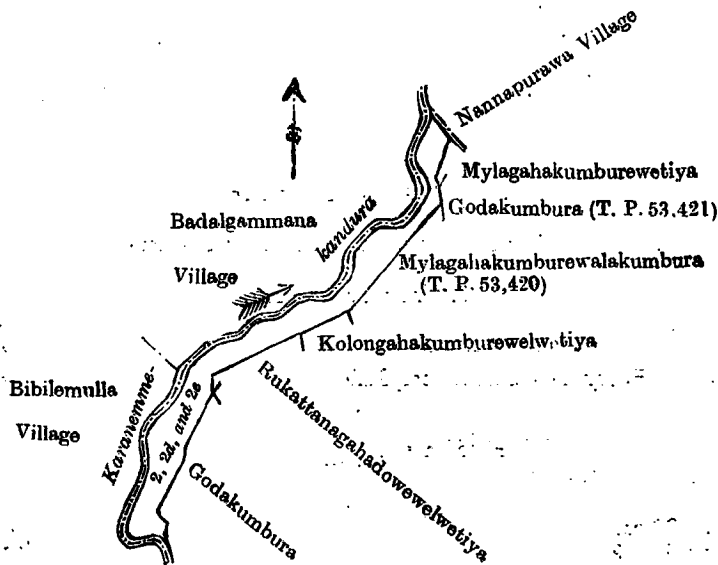
Preliminary plan 143.

Lot.	Name of Land.	Extent.		
		A.	R.	P.
2.	Mylagahakumburewetiya	0	3	0
2d	Kolongahakumburewelwetiya	0	1	2
2e	Rukkattanagahadowewelwetiya	1	1	18
		2	1	20

and bounded as follows: on the north by the Karanemmekandura, (the village limit of Badalagammana), the village limit of Nannapurawa; on the east by Mylagahakumburewetiya sold by the Crown under the Waste Lands Ordinances to Rajapaksa Hitihami Mudiyansele Thambu Vedarala, Godakumbura (T.P. 53,421), Mylagahakumburewalakumbura (T. P. 53,420), Kolongahakumburewelwetiya sold by the Crown under the Waste Lands Ordinances to Rajapaksa Hitihami Mudiyansele Appuhamy Gamarala, Rukkattanagahadowewelwetiya sold by the Crown under the Waste Lands Ordinances to Siddhartha Unnanse of Bibilemulla, Godakumbura claimed by Siddhartha Unnanse; on the south by the Karanemmekandura (the village limit of Bibilemulla); and on the west by the Karanemmekandura, (the village limit of Bibilemulla), the Karanemmekandura, (the village limit of Badalagammana).

December 6, 1907.

J. G. FRASER,
Special Officer.



Scale of 8 Chains to an Inch.

Situation : Dalahugalla village.

Preliminary plan 143.

Lot.	Name of Land.	Extent.		
		A.	R.	P.
2	Mylagahakumburewetiya	0	3	0
2d	Kolongahakumburewelwetiya	0	1	2
2e	Rukkattanagahadowewelwetiya	1	1	18
		2	1	20

Field sheet M ³₅₄₋₆₂

Surveyor-General's Office,
Colombo, November 16, 1907.
Uva S. O. 1,115

J. B. M. RIDOUT,
for Surveyor-General.

Order under Section 2 of "The Waste Lands Ordinances of 1897, 1899, 1900, and 1903," declaring Land to be Crown Property.

In the matter of the land commonly called or known as Puwakgahatotupola, situated in the village Wanduruppa, in the Magam pattu of the Hambantota District, in the Southern Province, and of "The Waste Lands Ordinances of 1897, 1899, 1900, and 1903."

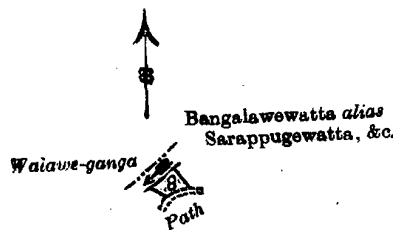
THE notice required by section 1 of "The Waste Lands Ordinances of 1897, 1899, 1900, and 1903," having been duly published in the manner prescribed by that section in respect of the above-named land (*vide* Notice No. 2,855), and no claim having been made to the said land or to any interest therein within the period of three months from the date specified in the said notice, I, Louis William Conrad Schrader, Assistant Government Agent of the Hambantota District, under and by virtue of the powers in me vested in that behalf by section 2 of the said Ordinances, do hereby on January 3, 1908, order and declare that the said land, as more fully described herein below, situated in the village Wanduruppa, in the Magam pattu of the Hambantota District, in the Southern Province, and shown as lot 8 in preliminary plan No. 62 and in the annexed certified tracing therefrom, and containing in extent 12 perches, is the property of the Crown.

Hambantota Kachcheri,
January 3, 1908.

L. W. C. SCHRADER,
Assistant Government Agent.

Description of the Land referred to.

The land commonly called or known as Puwakgahatotupola, situated in the village Wanduruppa, in the Magam pattu of the Hambantota District, in the Southern Province, containing in extent 12 perches, shown as lot 8 in preliminary plan 62 and in the annexed certified tracing therefrom, and bounded as follows: on the north by Walawe river and Bangalawatta *alias* Sarappugewatta belonging to Ahat; on the east by Bangalawatta *alias* Sarappugewatta belonging to Ahat; on the south by a path; and on the west by Walawe river and land belonging to Doole Mudaliyar.



Scale of 8 Chains to an Inch.

Situation : Wanduruppa village in Magam pattu of Hambantota District.

Preliminary plan 62.

Lot.	Name of Land.	Extent.		
		A.	R.	P.
8	Puwakgahatotupola	0	0	12

Field sheet P ¹⁷₂₁₋₂₉

Surveyor-General's Office,
Colombo February 26, 1907.

C. MEADEN,
for Surveyor-General.

PRELIMINARY NOTICES.

Notice under "The Waste Lands Ordinances of 1897, 1899, 1900, and 1903."

TAKE notice that unless within three months from February 7, 1908, the persons, if any, who claim any interest in the lands hereinafter mentioned or in any one or more of such lands or to some interest therein make claim in person or in writing to the said lands or any of them or to some interest therein to J. M. Davies, Esq., Special Officer appointed under section 28 of "The Waste Lands Ordinances, 1897, 1899, 1900, and 1903," at his office at Hill House, Mutwal, Colombo :

Such Special Officer, in pursuance of the powers vested in him by the said Ordinances, will declare by writing under his hand that the said lands or such of them, as to which no claim has been made, are the property of the Crown.

J. M. DAVIES,
Special Officer.

Description of the Lands referred to.

The following lots situated in the village of Tambalapelessa, in the Giruwa Pattu East of the Hambantota District, in the Southern Province, as described in the annexed certified tracing :—

Preliminary plan 408.

Lot.	Name of Land.	Extent.		
		A.	R.	P.
1 ..	Hingurewewa	6	0	16
1a ..	Hingurewewagilima	1	1	37
1b ..	Do.	0	3	27
1c ..	Do.	0	3	0
4 ..	Punchiwewa	7	1	4
6 ..	Arehenyaya, Wewagawahena	157	1	8
6a ..	Bandarayaya, Wewagawahena	77	3	15
		251	2	27

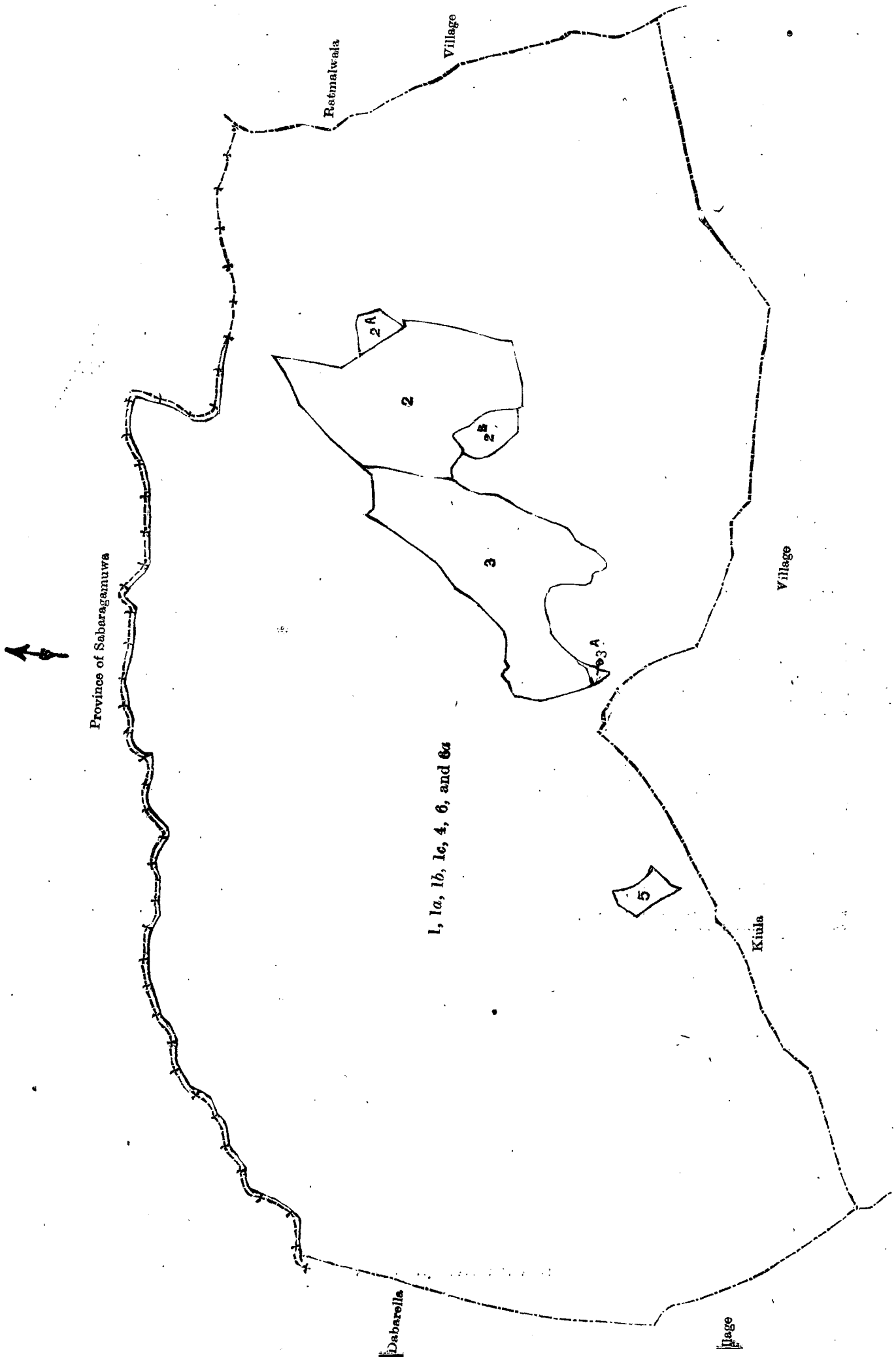
and bounded as follows : on the north by the limit of the Province of Sabaragamuwa, on the east by the village limit of Ratmalwala ; on the south by the village limit of Kiula ; on the west by the village limit of Dabarella.

NOTE.—The following lots lying within the above boundaries are excluded from this notice, and their aggregate acreage of 22 acres and 9 perches is not included in the acreage of 251 acres 2 roods and 27 perches given above :—

Preliminary plan 408.

Lot.	Name of Land.	Extent.		
		A.	R.	P.
2 ..	Siyambalagahawattehena, Nugagahawatta, Julgahawatta, Talawegedarawatta, Rukattanagahawatta, Kachchigalagedarawatta, Julgahawattekella	9	2	29
2a ..	Mailagahawatta	0	2	0
2b ..	Welipitiyegedarawatta	0	3	20
3 ..	Deiyannekumbura	10	0	29
3a ..	Deiyannekumbura	0	0	30
5 ..	Wewagawawatta	0	2	21
		22	0	9

[For Tracing see page 157.]



Situation : Tambalapelessa village in Giruwa Pattu East of Hambantota District.

Preliminary plan 408.

Lot.	Name of Land.	Extent.		
		A.	R.	P.
1	Hingurewewa	6	0	16
1a	Hingurewewagilima	1	1	37
1b	Do.	0	3	27
1c	Do.	0	3	0
4	Punchiwewa	7	1	4
6	Arehenyaya, Wewagawahena	157	1	8
6a	Bandarayaya, Wewagawahena	77	3	15
		251	2	27
<i>Lots excluded.</i>				
2	Siyambalagahawattehena, Nugagahawatta, Julgahawatta, Talawegedarawatta, Rukattanagahawatta, Kachchigalagedarawatta, Julgahawattekella	9	2	29
2a	Mailagahawatta	0	2	0
2b	Welipitiyegedarawatta	0	3	20
3	Deiyannekumbura	10	0	29
3a	Deiyannekumbura	0	0	30
5	Wewagawawatta	0	2	21
		22	0	9

Sheets P ¹¹ 21-29 and P ¹¹ 22-30

Surveyor-General's Office,
Colombb, December 20, 1907.
2,940

J. B. M. RIDOUT,
for Surveyor-General.
Hambantota S. O. 4—1908

Notice under "The Waste Lands Ordinances of 1897, 1899, 1900, and 1903."

TAKE notice that unless within three months from February 7, 1908, the persons, if any, who claim any interest in the lands hereinafter mentioned or in any one or more of such lands make claim in person or in writing to the said lands or any of them or to some interest therein to J. M. Davies, Esq., Special Officer appointed under section 28 of "The Waste Lands Ordinances, 1897, 1899, 1900, and 1903," at his office at Hill House, Mutwal, Colombo :

Such Special Officer, in pursuance of the powers vested in him by the said Ordinances, will declare by writing under his hand that the said lands or such of them, as to which no claim has been made, are the property of the Crown.

J. M. DAVIES,
Special Officer.

Description of the Lands referred to.

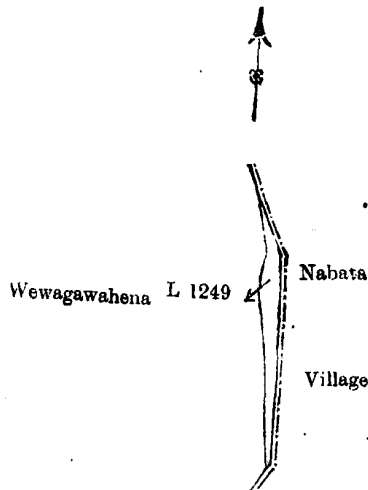
The following lots situated in the village of Hapatgamuwa, in the Ihala Otota korale of the Hiriyala hatpattu of the Kurunegala District, in the North-Western Province, as described in the annexed certified tracings :—

I.

Preliminary plan 3,228.

Lot.	Name of Land.	Extent.		
		A.	R.	P.
L 1249	Walpolahenyaya	0	1	38

and bounded as follows : on the north, east, and south by the village limit of Nabata ; on the west by Wewagawahena claimed by Ratnayaka Mudiyanse Lage Kowrala Arachchi.



Scale of 8 Chains to an Inch.

Situation : Hapatgamuwa village in Kurunegala District.

Preliminary plan 3,228.

Lot.	Name of Land.	Extent.	
		A.	R. P.
L. 1249	Walpolahenyaya	0	1 38

Surveyor-General's Office,
Colombo, December 23, 1907.

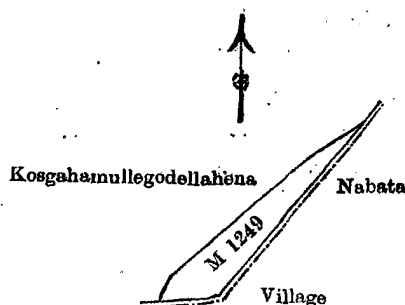
W. C. S. INGLES,
for Surveyor-General.

II.

Preliminary plan 3,228.

Lot.	Name of Land.	Extent.	
		A.	R. P.
M 1249	Walpolahenyaya	1	1 4

and bounded as follows : on the north by Kosgahamullegodellahena claimed by Ratnayaka Mudiyansele Kowrala Arachchi ; on the east and south by the village limit of Nabata ; on the west by Kosgahamullegodellahena claimed by Ratnayaka Mudiyansele Kowrala Arachchi.



Scale of 8 Chains to an Inch.

Situation : Hapatgamuwa village in Kurunegala District.

Preliminary plan 3,228.

Lot.	Name of Land.	Extent.	
		A.	R. P.
M 1249	Walpolahenyaya	1	1 4

Surveyor-General's Office,
Colombo, December 23, 1907.
2,941

W. C. S. INGLES,
for Surveyor-General.
Kurunegala S. O. 1—1908

Notice under "The Waste Lands Ordinances of 1897, 1899, 1900, and 1903"

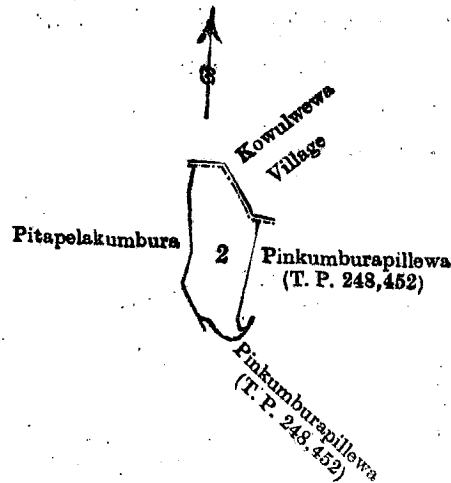
TAKE notice that unless within three months from February 7, 1908, the persons, if any, who claim any interest in the land hereinafter mentioned make claim in person or in writing to the said land or to some interest therein to J. G. Fraser, Esq., Special Officer appointed under section 28 of "The Waste Lands Ordinances, 1897, 1899, 1900, and 1903," at his office at Hill House, Mutwal, Colombo :

Such Special Officer, in pursuance of the powers vested in him by the said Ordinances, will declare by writing under his hand that the said land, to which no claim has been made, is the property of the Crown:

J. G. FRASER,
Special Officer.

Description of the Land referred to.

The land commonly called or known as Pitapalahena, situated in the village of Ratnegamuwa, in the Mayurawati korale of the Dambadeni hatpattu of the Kurunegala District, in the North-Western Province, containing in extent 1 acre 2 roods and 15 perches, shown as lot 2 in preliminary plan 214 and in the annexed certified tracing therefrom, and bounded as follows : on the north by the village limit of Kowulwewa ; on the east and south by Pinkumburepillewa sold by the Crown to Gallassege Adrian Appu (T. P. 248,452) ; on the west by Pitapalakumbura claimed by W. Kapuruhamy.



Scale of 8 Chains to an Inch.

Situation : Ratneheruwa village in Mayurawati korale.

Preliminary plan 214.

Lot.	Name of Land.	Extent. A. R. P.
2	Pitapalahena	1 2 15

Field sheet I 18
3—11Surveyor-General's Office,
Colombo, January 6, 1908.
2,942J. B. M. RIDOUT,
for Surveyor-General.
Kurunegala S. O. 2—1908

Notice under "The Waste Lands Ordinances of 1897, 1899, 1900, and 1903."

TAKE notice that unless within three months from February 7, 1908, the persons, if any, who claim any interest in the lands hereinafter mentioned or in any one or more of such lands make claim in person or in writing to the said lands or any of them or to some interest therein to J. M. Davies, Esq., Special Officer appointed under section 28 of "The Waste Lands Ordinances, 1897, 1899, 1900, and 1903," at his office at Hill House, Mutwal, Colombo :

Such Special Officer, in pursuance of the powers vested in him by the said Ordinances, will declare by writing under his hand that the said lands or such of them, as to which no claim has been made, are the property of the Crown.

J. M. DAVIES,
Special Officer.*Description of the Lands referred to.*

The following lots situated in the village of Nabeta, in the Ihala Otota korale of the Hiriyala hatpattu of the Kurunegala District, in the North-Western Province, as described in the annexed certified tracing :—

Preliminary plan 3,228.

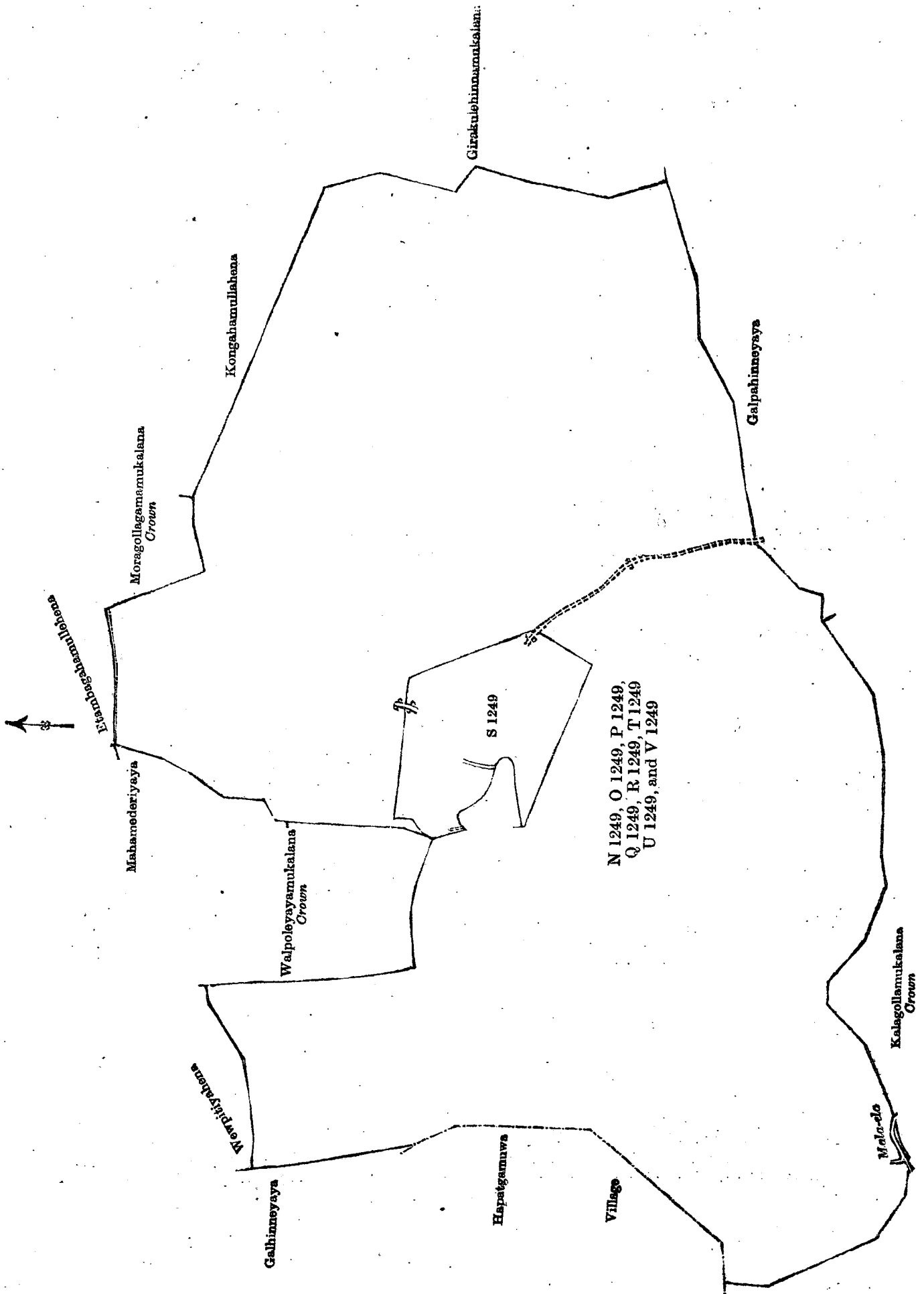
Lot.	Name of Land.	Extent. A. R. P.
N 1249	Walpolahenyaya	64 0 25
O 1249	Walpolahenyayawatta	2 3 0
P 1249	Walpolawatta	54 2 6
Q 1249	Kandabodamukalana	4 2 20
R 1249	Walpolayayawewa	0 3 26
T 1249	Kapeteyahenyaya	23 0 19
U 1249	Narangollahenyaya	63 2 20
V 1249	Attdematagahamulayayemukalana	5 3 0
		219 1 36

and bounded as follows : on the north by Wewpitiyahena claimed by Ratnayaka Mudiyansele Appuhamy and others, Walpoleyayamukalana claimed by the Crown, Mahamederiyaya claimed by H. L. de Mel, Etambagahamullehena claimed by Ussawe Vihare, Moragollagamamukalana claimed by the Crown, Kongahamullahena claimed by Ussawe Vihare ; on the east by Girakulehinnamukalana claimed by the Crown ; on the south by Galpahinneyaya claimed by Bala Appuhamy, Registrar, Kalagollamukalana claimed by the Crown ; on the west by Kalagollamukalana claimed by the Crown, the village limit of Hapatgamuwa, Galhinneyaya claimed by Ratnayaka Mudiyansele Kawrala Arachchi and others.

NOTE.—The following lot lying within the above boundaries is excluded from this notice, and its extent of 10 acres and 4 perches is not included in the acreage of 219 acres 1 rood and 36 perches given above :—

Preliminary plan 3,228.

Lot.	Name of Land.	Extent. A. R. P.
S 1249	Walpolawatta	10 0 4



Scale of 8 Chains to an Inch.

Situation : Nabeta village in Ihala Otota korale of Kurunegala District.

Preliminary plan 3,228.

Lot.	Name of Land.	Extent.		
		A.	R.	P.
N 1249	Walpolahenyaya	64	0	25
O 1249	Walpolahenyayawatta	2	3	0
P 1249	Walpolawatta	54	2	6
Q 1249	Kandabodamukalana	4	2	20
R 1249	Walpolayayawewa	0	3	26
T 1249	Kapeteyahenyaya	23	0	19
U 1249	Narangollahenyaya	63	2	20
V 1249	Attdematagahamulayayemukalana	5	3	0
		<u>219</u>	<u>1</u>	<u>36</u>

Lot excluded.

S 1249	Walpolawatta	10	0	4
--------	--------------	----	---	---

Surveyor-General's Office,
Colombo, November 28, 1907.
2,943

W. C. S. INGLES,
for Surveyor-General.
Kurunegala S. O. 3—1908

Notice under "The Waste Lands Ordinances of 1897, 1899, 1900, and 1903."

TAKE notice that unless within three months from February 7, 1908, the persons, if any, who claim any interest in the lands hereinafter mentioned or in any one or more of such lands make claim in person or in writing to the said lands or any of them or to some interest therein to J. G. Fraser, Esq., Special Officer appointed under section 28 of "The Waste Lands Ordinances, 1897, 1899, 1900, and 1903," at his office at Hill House, Mutwal, Colombo :

Such Special Officer, in pursuance of the powers vested in him by the said Ordinances, will declare by writing under his hand that the said lands or such of them, as to which no claim has been made, are the property of the Crown.

J. G. FRASER,
Special Officer.

Description of the Lands referred to.

The following lots situated in the village of Wediguna, in the Rilpola korale of the Yatikinda division, in the Province of Uva, as described in the annexed certified tracings :—

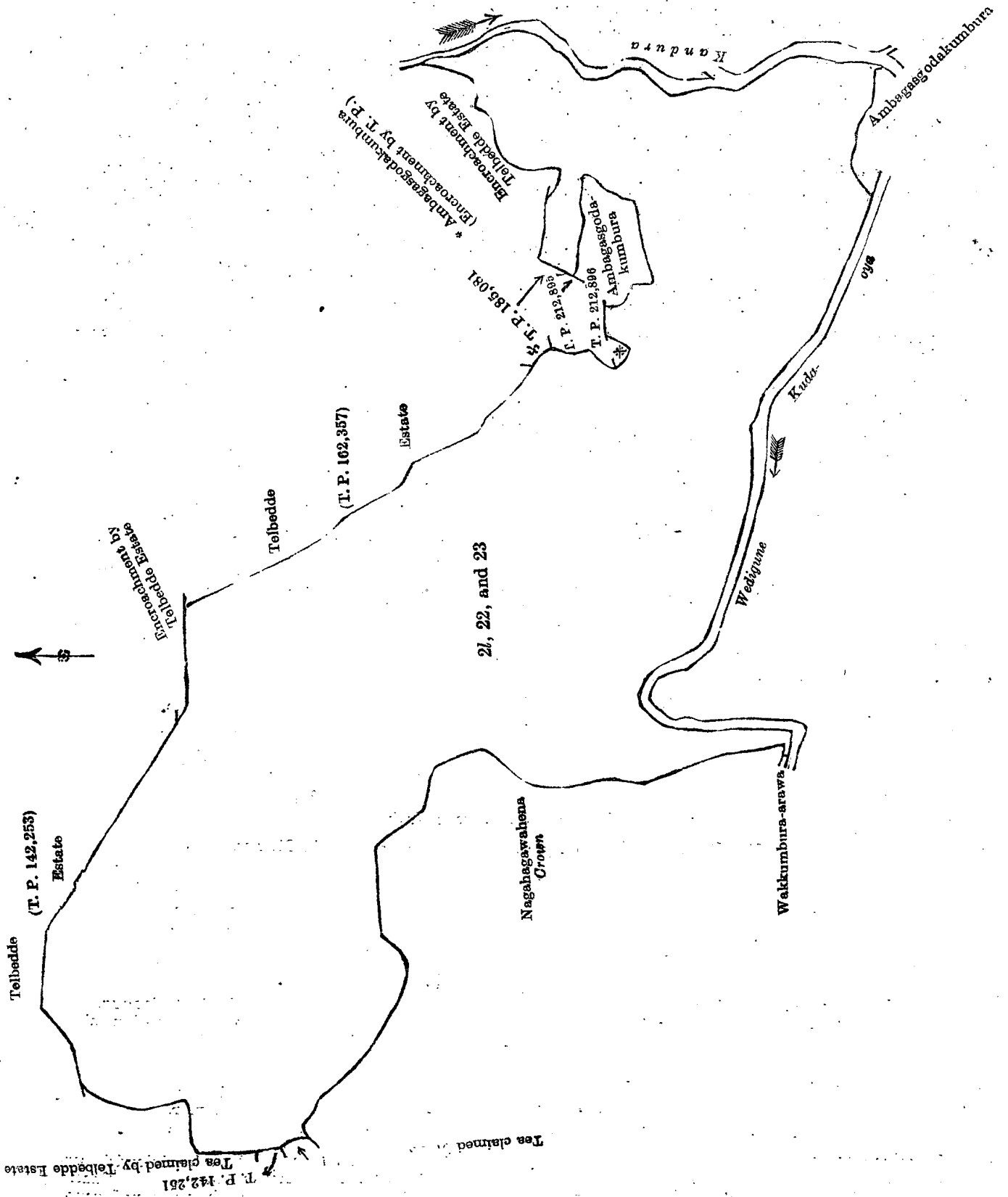
I.

Preliminary plan 170.

Lot.	Name of Land.	Extent.		
		A.	R.	P.
21	Ambagasgodahena	1	0	8
22	Kiripatanahelapatana, Ihagalapatana, Ambagasgodapatana, Nayahena, Gorakagahagodahena	117	0	19
23	Ambagasgodahena	0	2	14
		<u>118</u>	<u>3</u>	<u>1</u>

and bounded as follows : on the north by the Telbedda estate (T. P. 142,253), the encroachment by the Telbedda estate, the Telbedda estate (T. P. 162,357), T. P. 185,081, T. P. 212,895, T. P. 212,896, the Ambagasgodakumbura sold by the Crown, Ambagasgodakumbura claimed by Kammalwattegedara Punchirala, T. P. 212,895, T. P. 185,081, the encroachment by Telbedda estate ; on the east by a kandura ; on the south by Ambagasgodakumbura claimed by Musa Neina of Passara, the Wediguna Kuda-oya ; on the west by Wakkumbumbura-arawa claimed by the Telbedda estate, Nagahagawahena claimed by the Crown, tea claimed by the Telbedda estate, T. P. 142,251, tea claimed by the Telbedda estate.

[For Tracing see page 163.]



Scale of 8 Chains to an Inch

Situation : Wedigune village in Rilpola Korale of Badulla District.

Preliminary plan 170.

Lot.	Name of Land.	Extent.		
		A.	R.	P.
21	Ambagasgodahena	1	0	8
22	Kiripatanahelapatana, Ihagalapatana, Ambagasgodapatana, Nayahena, Gorakagahagodahena	117	0	19
23	Ambagasgodahena	0	2	14
		<u>118</u>	<u>3</u>	<u>1</u>

Field sheets M₄₀₋₄₈⁷ and M₅₆₋₆₄⁷

Surveyor-General's Office,
Colombo, November 15, 1907.

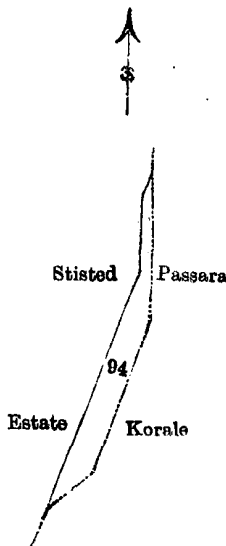
J. B. M. RIDOUT,
for Surveyor-General.

II.

Preliminary plan 170.

Lot.	Name of Land.	Extent.		
		A.	R.	P.
94	Weligamapatana	1	0	37

and bounded as follows : on the north, east, and south by the limit of the Passara korale ; on the west by Stisted estate.



Scale of 8 Chains to an Inch.

Situation : Wedigune village in Rilpola Korale of Badulla District.

Preliminary plan 170.

Lot.	Name of Land.	Extent.		
		A.	R.	P.
94	Weligamapatana	1	0	37

Field sheet M₄₉₋₅₇⁸

Surveyor-General's Office,
Colombo, November 15, 1907.

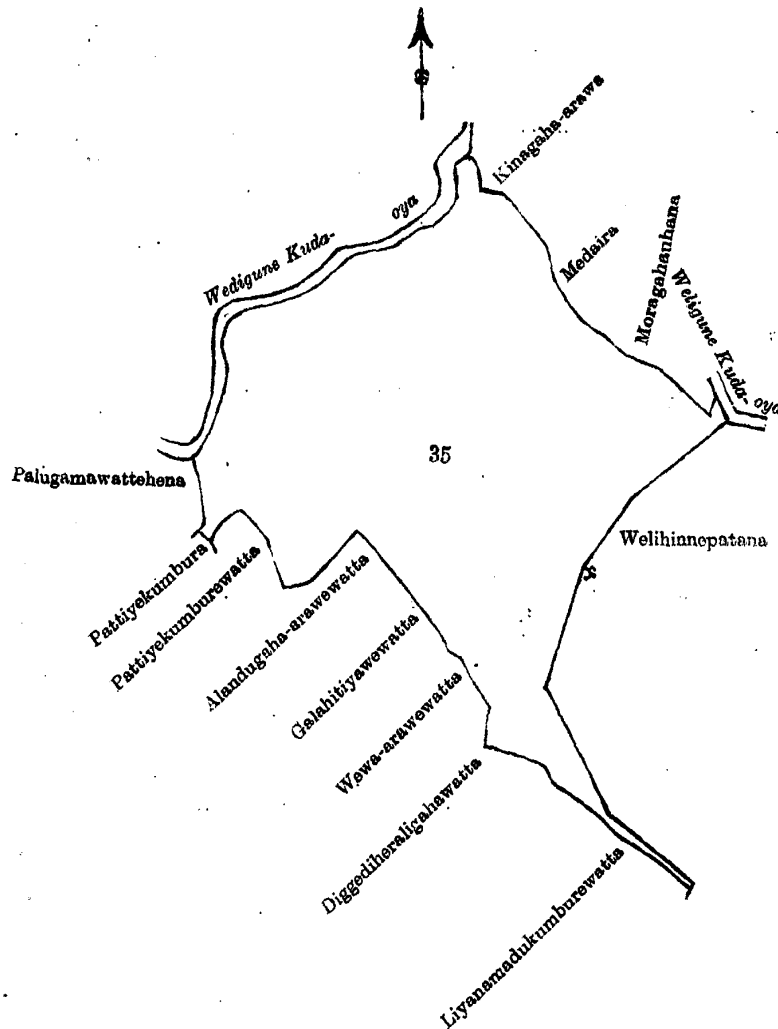
J. B. M. RIDOUT,
for Surveyor-General.

III.

Preliminary plan 170.

Lot.	Name of Land.	Extent.		
		A.	R.	P.
35	Welihinnepatana and Pattiyekumburewatta	30	1	30

and bounded as follows : on the north by the Wedigune Kuda-oya, Kinagaha-arawa claimed by Kolondel Asari Medaira claimed by Kendagolle Tissahamy and others, Moragahauhana claimed by the heirs of Punchi Naide, the Kuda-oya ; on the east by Welihinnepatana claimed by D. J. Weerakoon ; on the south by Liyanamadukumburewatta claimed by L. Punchi Naide and others, Diggediheraligahawatta claimed by K. H. Pieris and others, Wewa-arawewatta claimed by Ivaduge Suwarishamy, Galahitiyawewatta claimed by G. Kaluhamy and others, Alandugaha-arawewatta claimed by K. Kirihamy, Pattiyakumburewatta claimed by Pattiyakumbure Punchi Naide and others, Patthiyakumbura claimed by Pattiyakumbure Punchi Naide and others ; on the west by Palugamawattehena claimed by the Telbedda estate, the Wedigune Kuda-oya.



Scale of 8 Chains to an Inch.

Situation : Wedigune village in Rilpola Korale of Badulla District.

Preliminary plan 170.

Lot.	Name of Land.	Extent. A. R. P.
35	Welihinnepatana and Pattiyekumburewatta	30 1 30

Field sheets M ⁷₄₀₋₄₈ and M ⁷₅₆₋₆₄

Surveyor-General's Office,
Colombo, November 15, 1907.

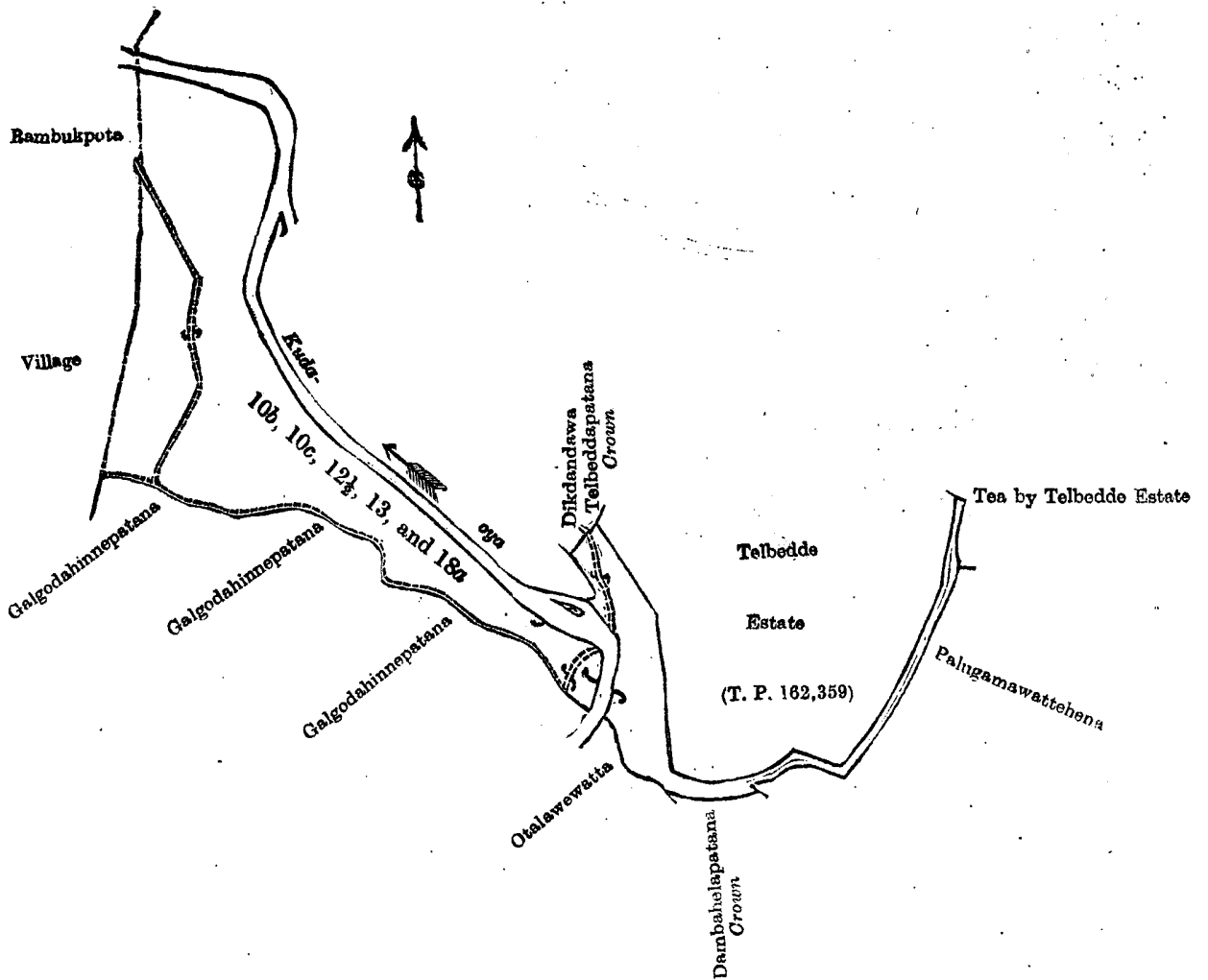
J. B. M. RIDOUT,
for Surveyor-General.

IV.

Preliminary plan 170.

Lot.	Name of Land.	Extent. A. R. P.
10b	Telbeddepatana	2 1 11
10c	Do.	0 3 5
12½	Island	0 0 4
13	Galapallepatana <i>alias</i> Galgodahena	15 2 6
18a	Dambahelapatana	0 0 22
		18 3 8

and bounded as follows : on the north by the Kuda-oya, Dikdandawa claimed by the Telbedda estate, Telbeddepatana claimed by the Crown, Telbedda estate (T. P. 162,359) ; on the east by tea claimed by the Telbedda estate, Palugamawattehena claimed by the Telbedda estate ; on the south by Dambahelapatana claimed by the Crown, Otalawewatta claimed by Otalawegedara Kaluhamy, Galgodahinnapatana claimed by Ahamadu Saibu and W. Elliott, Galgodahinnapatana claimed by G. Menik Appu, Galgodahinnapatana claimed by Weerappa ; on the west by the village limit of Rambukpota.



Scale of 8 Chains to an Inch.

Situation: Wedigune village in Rilpola Korale of Badulla District.

Preliminary plan 170.

Lot.]	Name of Land.			Extent		
				A.	R.	P.
10b ..	Telbeddepatana	2	1	11
10c ..	Do.	0	3	5
12 1/2 ..	Island	0	0	4
13 ..	Galapallepatana <i>alias</i> Galgodahena	15	2	6
18a ..	Dambahelapatana	0	0	22
				18	3	8

Field sheets M₃₉₋₄₇⁷ and M₄₀₋₄₈⁷

Surveyor-General's Office,
Colombo, November 15, 1907.

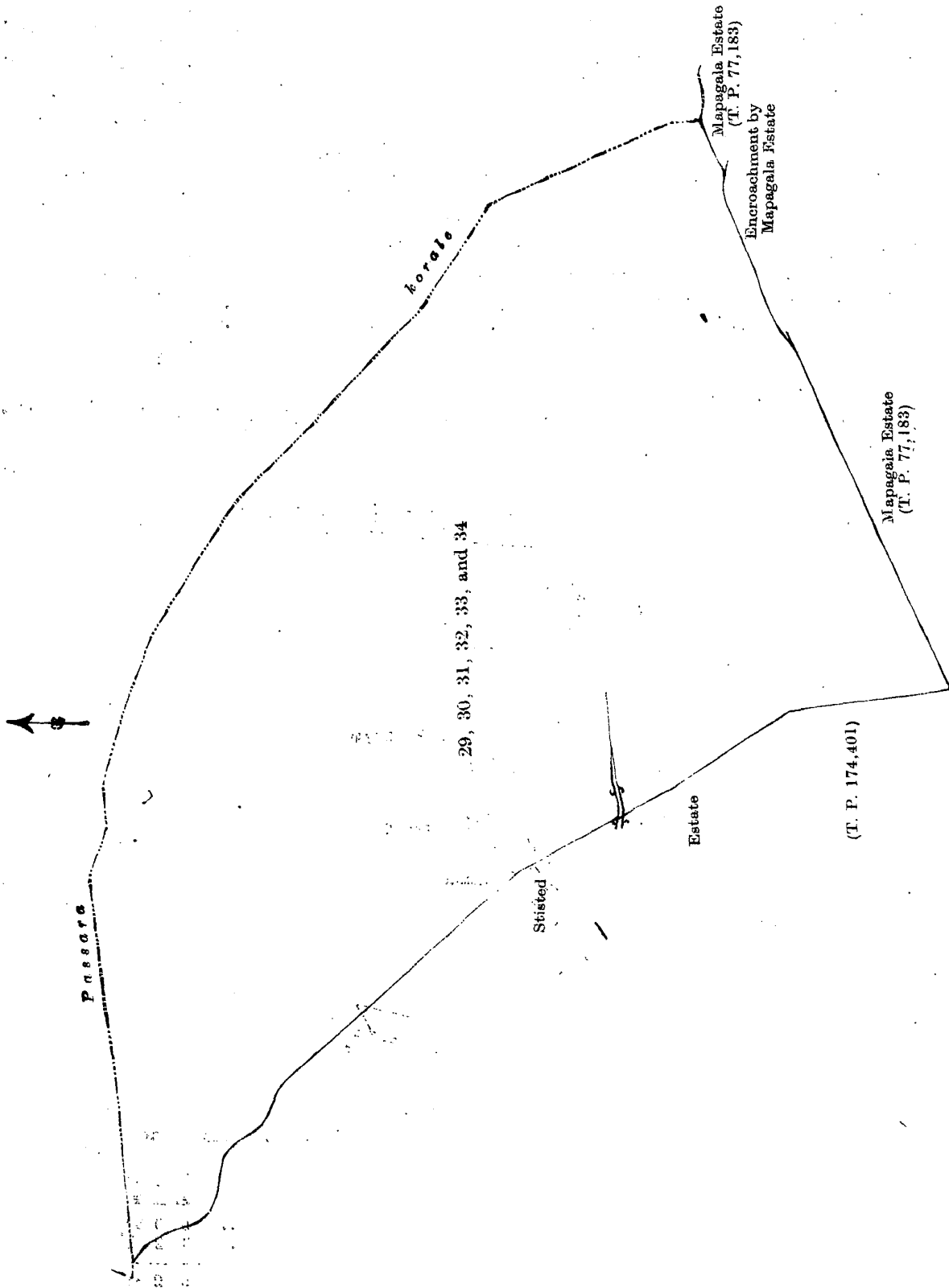
J. B. M. RIDOUT,
for Surveyor-General.

V.

Preliminary plan 170.

Lot.	Name of Land.			Extent.		
				A.	R.	P.
29 ..	Moragollapatana	118	0	18
30 ..	Wattgommana	1	1	36
31 ..	Diggommana	8	1	27
32 ..	Aliyamadatenna	3	2	23
33 ..	Katukitulgommana	0	2	24
34 ..	Do.	0	0	8
				132	1	16

and bounded as follows: on the north by the limit of the Passara korale; on the east by the limit of the Passara korale, the Mapagala estate (T. P. 77,183); on the south by the encroachment by Mapagala estate, the Mapagala estate (T. P. 77,183); on the west by the Stisted estate (T. P. 174,401).



Scale of 8 Chains to an Inch.

Situation : Wedigune village in Walpola Korale of Badulla District.

Preliminary plan 170.

Lot.	Name of Land.	Extent.		
		A.	R.	P.
29 ..	Moragollapatana	118	0	18
30 ..	Wattegommana	1	1	36
31 ..	Diggommana	8	1	27
32 ..	Aliyamadatenna	3	2	23
33 ..	Katukitulgommana	0	2	24
34 ..	Do.	0	0	8
		<u>132</u>	<u>1</u>	<u>16</u>

Field sheets M₃₃₋₄₁⁸ and M₄₉₋₅₇⁸

Surveyor-General's Office,
Colombo, November 15, 1907.

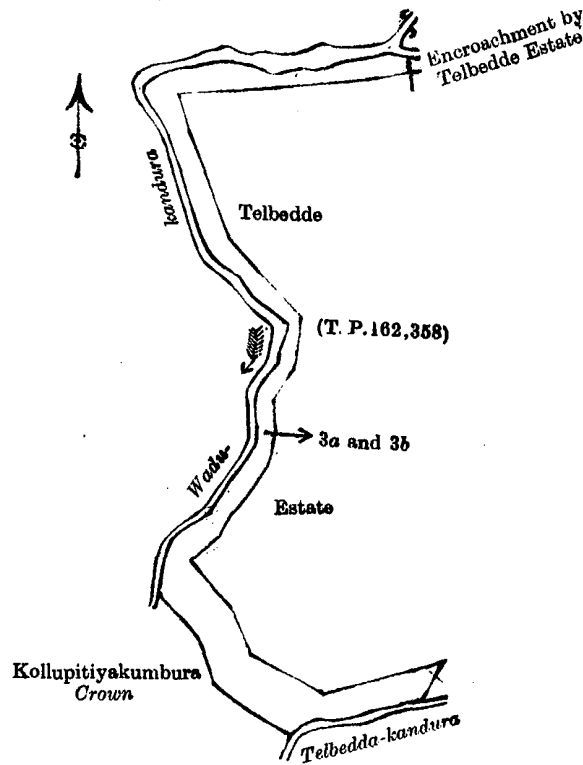
J. B. M. RIDOUT,
for Surveyor-General

VI.

Preliminary plan 170.

Lot.	Name of Land.	Extent.		
		A.	R.	P.
3a ..	Urubokkepatana	5	0	30
3b ..	Do.	0	2	1
		<u>5</u>	<u>2</u>	<u>31</u>

and bounded as follows : on the north by the Wadukandura ; on the east by encroachment claimed by Telbedde estate, Telbedde estate (T. P. 162,358) ; on the south by Telbeddakandura ; on the west by Kollupitiyakumbura belonging to Crown, Wadukandura.



Scale of 8 Chains to an Inch.

Situation : Wedigune village in Rilpola korale of Badulla District.

Preliminary plan 170.

Lot.	Name of Land.	Extent.		
		A.	R.	P.
3a ..	Urubokkepatana	5	0	30
3b ..	Do.	0	2	1
		<u>5</u>	<u>2</u>	<u>31</u>

Field sheet M₄₀₋₄₈⁷

Surveyor-General's Office,
Colombo, December 13, 1907.

J. B. M. RIDOUT,
for Surveyor-General.

Notice under "The Waste Lands Ordinances of 1897, 1899, 1900, and 1903."

TAKE notice that unless within three months from February 7, 1908, the persons, if any, who claim any interest in the land hereinafter mentioned make claim in person or in writing to the said land or to some interest therein to J. G. Fraser, Esq., Special Officer appointed under section 28 of "The Waste Lands Ordinances, 1897, 1899, 1900, and 1903," at his office at Hill House, Mutwal, Colombo:

Such Special Officer, in pursuance of the powers vested in him by the said Ordinances, will declare by writing under his hand that the said land, to which no claim has been made, is the property of the Crown.

J. G. FRASER,
Special Officer.

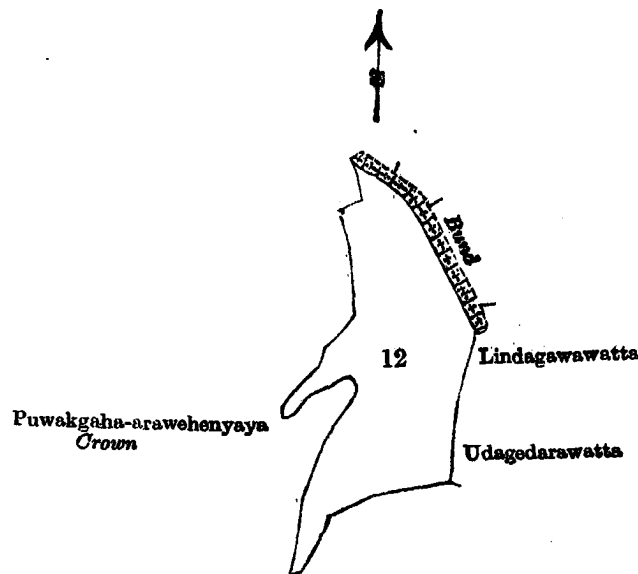
Description of the Land referred to.

The following lot situated in the village of Aratumedilla, in the Medagam pattu korale of the Wellassa division, in the Province of Uva, as described in the annexed certified tracing:—

Preliminary plan 133.

Lot.	Name of Land.	Extent.
12	Puwakgaha-arawewewa	6 2 38

and bounded as follows: on the north by a bund; on the east by a bund, Lindagawawatta claimed by Appuhamy Gamarala, Udagederawatta claimed by ditto; on the south and west by Puwakgaha-arawehenyaya belonging to Crown.



Scale of 8 Chains to an Inch.

Situation: Aratumedilla village in Medagam pattu korale of Badulla District.

Preliminary plan 133.

Lot.	Name of Land.	Extent.
12	Puwakgaha-arawewewa	6 2 38

Field sheet M ³ 55—63

Surveyor-General's Office,
Colombo, December 19, 1907.
2,945

J. B. M. RIDOUT,
for Surveyor-General
Uva S. O. 7—1908

Notice under "The Waste Lands Ordinances of 1897, 1899, 1900, and 1903."

TAKE notice that unless within three months from February 7, 1908, the persons, if any, who claim any interest in the lands hereinafter mentioned or in any one or more of such lands, make claim in person or in writing to the said lands or any of them or to some interest therein to J. G. Fraser, Esq., Special Officer appointed under section 28 of "The Waste Lands Ordinances, 1897, 1899, 1900, and 1903," at his office at Hill House, Mutwal, Colombo:

Such Special Officer, in pursuance of the powers vested in him by the said Ordinances, will declare by writing under his hand that the said lands or such of them, as to which no claim has been made, are the property of the Crown.

J. G. FRASER,
Special Officer.

Description of the Lands referred to.

The following lots situated in the village Nakkala, in the Medagam pattu korale of the Wellassa division, in the Province of Uva, as described in the annexed certified tracings:—

I.

Preliminary plan 162.

Lot.	Name of Land.	Extent.		
		A.	R.	P.
1	Hettiarawa	3	0	27
2	Dikarawehenyaya, Hetti-arawehenyaya, Nakkala-arawehenyaya, Weliwattahenyaya, Paluwatthenkella, Niyandagalahenyaya, Kahatagahawatthenkella, Haleya-kiulekandurehena, Gedarakumburegoda, Gunapitiyahena, Godamullahena, Keenalanda, Innapitiyahenyaya, Migahawalewattayaya, Kahatagahawatta <i>alias</i> Nakkalawatta	248	2	0
3	Dikarawepitiya	0	3	5
4	Dikarawa	1	1	25
5	Do.	0	2	29
6	Ginnapitiya	0	3	28
7	Do.	0	3	23
8	Bulugahawattahenkella	1	0	15
		<u>257</u>	<u>1</u>	<u>32</u>

and bounded as follows: on the north by the village limit of Dahagonia; on the east by the village limit of Dahagonia, the Medagam-oya (the village limit of Millagama), Weliwatta claimed by Madura Saibu (Constable), on the south by Mailagaha-arawa claimed by Adampulle Asidu, Mailagaha-arawa claimed by Adampulle Sinnadu, the village limit of Mellagama, a minor road, Dambagahakumbura claimed by Ahamadu Lebbe, a minor road, Dambagahakumbura claimed by Meera Saibu Lebbe (Constable), Walakumburewattahenkella claimed by Demataketiyagedara Gamandi and others, Walakumburewatta claimed by ditto, Walakumbura claimed by Ali Udumanpulle Ahamadu Lebbe, Godakumbura claimed by Talgahagedera Simaris Appu and others, Medakumbura claimed by Udumankande Adam Bawa, Telabogahawatta claimed by Telabogahawatta Ukku Banda, Bulugahawatta claimed by ditto, Medakumbura claimed by Udumankande Adam Bawa, Godakumbura claimed by Talgahagedera Simaris Appu and others, Godakumburawatta claimed by ditto, Kahatagahawattegedara-arawa claimed by ditto, Kahatagahawatta claimed by ditto, Kahatagahawattegedara-arawa claimed by ditto, Aswedduma claimed by Timbiriya Pansala, the village limit of Medagama; and on the west by the village limit of Pitadeniya.

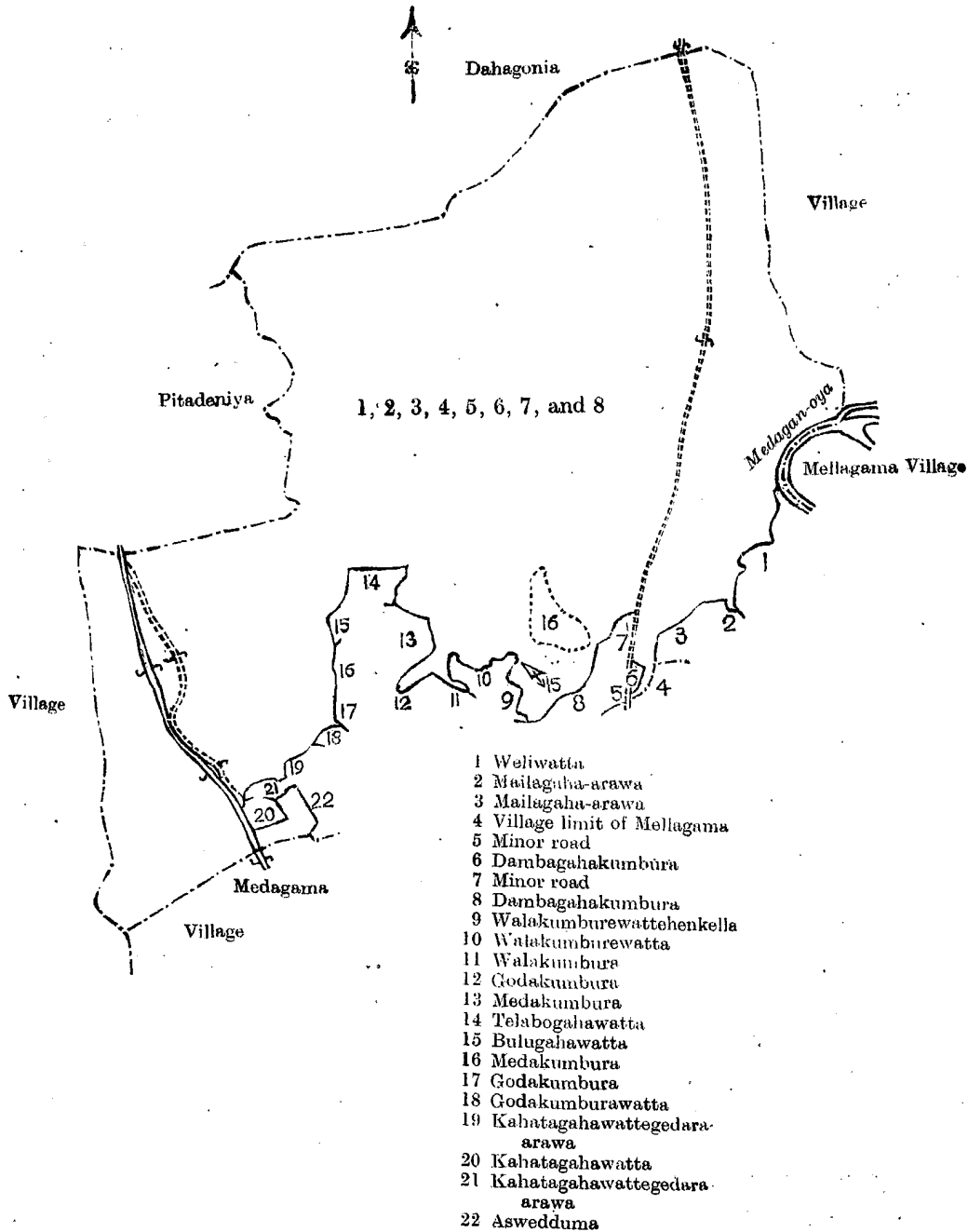
NOTE.—The following lots lying within the above boundaries are excluded from this notice, and their aggregate acreage of 2 acres 2 roods and 20 perches is not included in the acreage of 257 acres 1 rood and 32 perches given above:—

I.

Preliminary plan 162.

Lot.	Name of Land.	Extent.		
		A.	R.	P.
15	Paluwatta	0	0	11
16	Nakkala-arawa (T. P. 173,448)	2	2	9
		<u>2</u>	<u>2</u>	<u>20</u>

[For Tracing see page 171.]



Scale of 16 Chains to an Inch.

Situation : Nakkala village in Medagam pattu korale of Badulla District.

Preliminary plan 162.

Lot.	Name of Land.	Extent.		
		A.	R.	P.
1	Hettiarawa	3	0	27
2	Dikarawehenyaya, Hetti-arawehenyaya, Nakkala-arawehenyaya, Weliwattahenyaya, Paluwatthenkella, Niyandagalahenyaya, Kahatagahawattehenkella, Haleya-kiulekandurehena, Gedarakumburegoda, Gunapitiyhena, Godamullahena, Keenalanda, Innapitiyahenyaya, Migahawalewattayaya, Kahatagahawatta <i>alias</i> Nakkalawatta	248	2	0
3	Dikarawepitiya	0	3	5
4	Dikarawa	1	1	25
5	Do.	0	2	29
6	Ginnapitiya	0	3	28
7	Do.	0	3	23
8	Bulugahawattahenkella	1	0	15
		257	1	32

Lots excluded.

Lot.	Name of Land.	Extent.		
		A.	R.	P.
15 ..	Paluwatta ..	0	0	11
16 ..	Nakkala-arawa (T P. 173,448) ..	2	2	9
		<u>2</u>	<u>2</u>	<u>20</u>

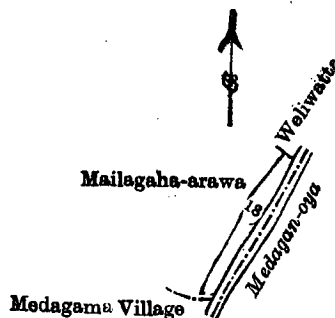
Sheets M₇₋₁₅⁸ and M₂₃₋₃₁⁸Surveyor-General's Office,
Colombo, December 5, 1907.J. B. M. RIDOUT,
for Surveyor-General.

II.

Preliminary plan 162.

Lot.	Name of Land.	Extent.		
		A.	R.	P.
18 ..	Bogahakumburewetiya ..	0	2	6

and bounded as follows: on the north by Weliwatta claimed by Madura Saibu (Medagama Town Arachchi); on the east by the Medagan-oya; on the south by the village limit of Medagama and on the west by Mailagaha-arawa claimed by Adampulle Asidu.



Scale of 8 Chains to an Inch.

Situation: Nakkala village in Medagam pattu korale of Badulla District.

Preliminary plan 162.

Lot.	Name of Land.	Extent.		
		A.	R.	P.
18 ..	Bogahakumburewetiya ..	0	2	6

Field sheet M₇₋₁₅⁸Surveyor-General's Office,
Colombo, December 5, 1907.J. B. M. RIDOUT,
for Surveyor-General.

2,946

Uva S. O. 8—1908

Notice under "The Waste Lands Ordinances of 1897, 1899, 1900, and 1903."

TAKE notice that unless within three months from February 7, 1903, the persons, if any, who claim any interest in the lands hereinafter mentioned or in any one or more of such lands make claim in person or in writing to the said lands or any of them or to some interest therein to J. G. Fraser, Esq., Special Officer appointed under section 28 of "The Waste Lands Ordinances, 1897, 1899, 1900, and 1903," at his office at Hill House, Mutwal, Colombo:

Such Special Officer, in pursuance of the powers vested in him by the said Ordinances, will declare by writing under his hand that the said lands or such of them, as to which no claim has been made, are the property of the Crown.

J. G. FRASER,
Special Officer.*Description of the Lands referred to.*

The following lots situated in the village of Yatalaeligama, in the Soranatota korale of the Wiyaluwa division, in the Province of Uva, as described in the annexed certified tracing:—

Preliminary plan 84.

Lot	Name of Land.	Extent.		
		A.	R.	P.
1 ..	Kalohodandapatana, Alawatennepatana ..	148	0	26
3 ..	Galwalalandeyaya, Pallemadawarayaya, Wetagatto-welayaya, Karawgastenneyaya, Weragodayaya, Pinna-landeyaya, Welikadayaya, Ehelagaspiyewelakotiya-hena ..	417	3	22
		<u>566</u>	<u>0</u>	<u>8</u>

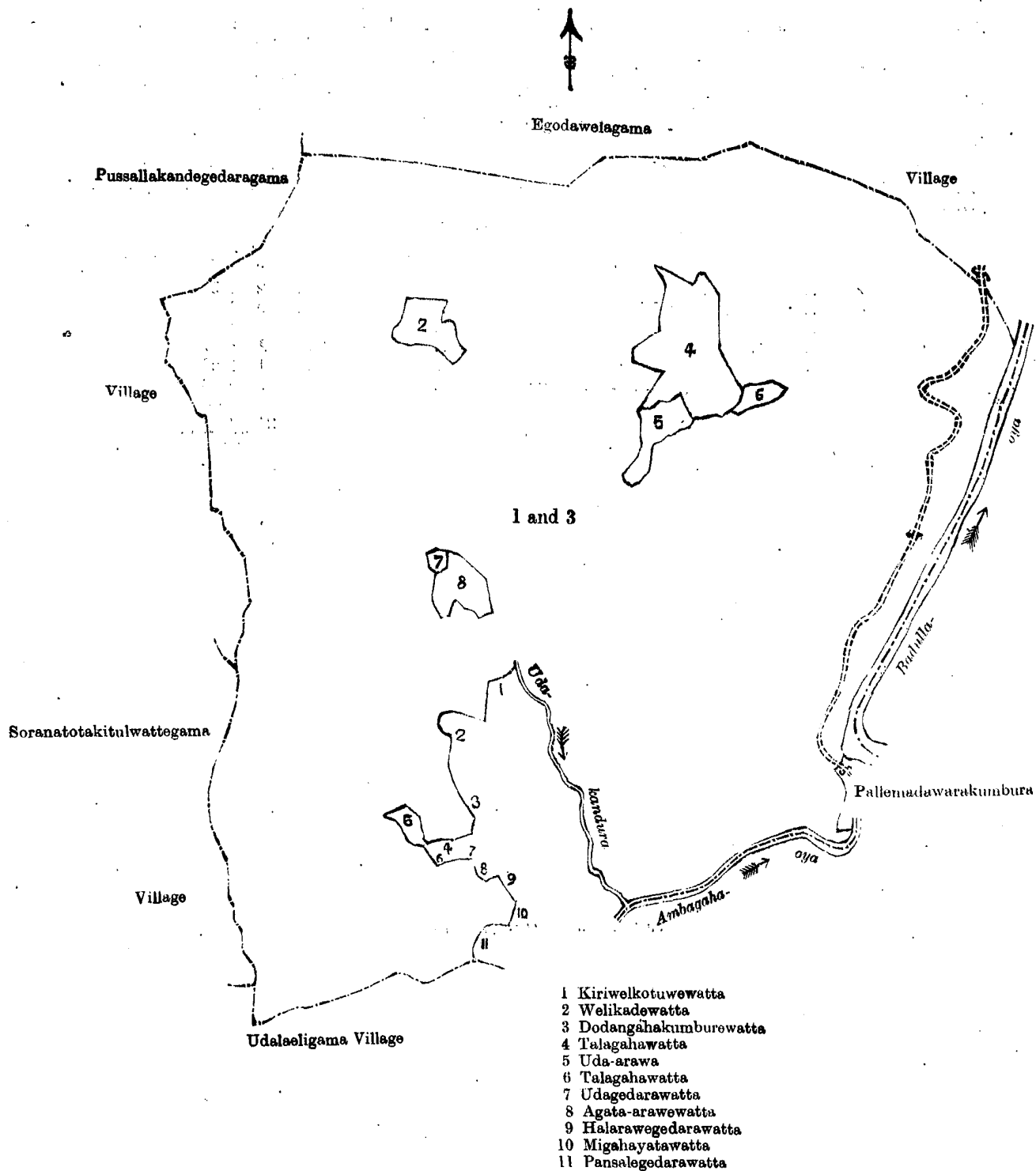
and bounded as follows : on the north by the village limit of Egodawelagama ; on the east by the Badulla-oya, Pallemadawarakumbura claimed by S. M. S. J. B. Moragahalanda ; on the south by the Ambagaha-oya, Udakandura, Kiriwelkotuwewatta, Welikadewatta claimed by Dondangahakumburegedara Kiri Banda, Dodangahakumburewatta claimed by Dodangahakumburegedara Huduhamy, Talagahawatta claimed by Ratnayaka Mudiyansele Hudu Menika, Uda-arawa claimed by Yatalaele Ganeti, &c., Talagahawatta claimed by Dodangahakumburegedara Hudu Menika, Udagedarawatta, Agata-arawewatta claimed by Agata-arawegedara Huduhamy, Halarawegedarawatta claimed by Halarawegedara Huduhamy, Migahayatawatta claimed by Migahagedara Punchirala, Pansalegedarawatta claimed by Pansalegedara Siyatu, the village limit of Udalaeligama ; on the west by the village limit of Udalaeligama, the village limit of Soranatota, Kitulwattagama, the village limit of Pussallakandegedaragama.

NOTE.—The following lots lying within the above boundaries are excluded from this notice, and their aggregate acreage of 21 acres 2 roods and 36 perches is not included in the acreage of 563 acres and 8 perches given above :—

Preliminary plan 84.

Lot.	Name of Land.	Extent.		
		A.	R.	P.
2	Kalawalpottgedarawatta	2	3	28
4	Dambagahapitiyewatuyaya	10	3	14
5	Padde-arawa	1	0	3
6	Gurupilla	2	2	9
7	Udakandure-arawa	1	1	22
8	Kandamegedarawatumandiya	3	0	0
		21	2	36

[For Tracing see page 174.]



Scale of 16 Chains to an Inch.

Situation : Yatalaeligama village in Soranatota korale of Badulla District.

Preliminary plan 84.

Lot.	Name of Land.	Extent. A. R. P.
1 ..	Kalohodandapatana, Alawatennepatana	148 0 26
3 ..	Galwalalandeyaya, Pallemadawarayaya, Wetageatte-welayaya, Karawgastenneyaya, Weragodayaya, Pinnalandeyaya, Welikadayaya, Ehelagaspitiyewelaketiya-hena	417 3 22
		<hr/> 566 0 8 <hr/>

Lots excluded.

Lot.	Name of Land.	Extent.		
		A.	R.	P.
2 ..	Kalawalpottegedarawatta ..	2	3	28
4 ..	Dambagahapitiyewatuyaya ..	10	3	14
5 ..	Padde-arawa ..	1	0	3
6 ..	Gurupilla ..	2	2	9
7 ..	Udakandure-arawa ..	1	1	22
8 ..	Kandamegedarawatumandiya ..	3	0	0
		<u>21</u>	<u>2</u>	<u>36</u>

Field sheets M₆₋₁₄⁷ and M₂₂₋₃₀⁷

Surveyor-General's Office,
Colombo, December 6, 1907.
2,947

J. B. M. RIDOUT,
for Surveyor-General.
Uva S. O. 9—1908

Notice under "The Waste Lands Ordinances of 1897, 1899, 1900, and 1903."

TAKE notice that unless within three months from February 7, 1908, the persons, if any, who claim any interest in the lands hereinafter mentioned or in any one or more of such lands or to some interest therein make claim in person or in writing to the said lands or any of them or to some interest therein to J. G. Fraser, Esq., Special Officer appointed under section 28 of "The Waste Lands Ordinances, 1897, 1899, 1900, and 1903," at his office at Hill House, Mutwal Colombo:

Such Special Officer, in pursuance of the powers vested in him by the said Ordinances, will declare by writing under his hand that the said lands or such of them, as to which no claim has been made, are the property of the Crown.

J. G. FRASER,
Special Officer.

Description of the Lands referred to.


The following lots situated in the village of Hinnarangahakumbura, in the Soranatota korale of the Wiyaluwa division, in the Province of Uva, as described in the annexed certified tracings:—

I.

Preliminary plan 86.

Lot.	Name of Land.	Extent.		
		A.	R.	P.
3 ..	Hompologodawatta ..	0	0	35

and bounded as follows: on the north and east by the Ambagaha-oya, on the south by the Kirioruwekandura, on the west by Attarawekumbura claimed by S. J. S. M. B. Moragahalanda, Ratemahatmaya.



Scale of 8 Chains to an Inch.

Situation: Hinnarangahakumbura village in Soranatota korale of Badulla District.

Preliminary plan 86.

Lot.	Name of Land.	Extent.		
		A.	R.	P.
3 ..	Hompologodawatta ..	0	0	35

Field sheet M₂₁₋₂₉⁷

Surveyor-General's Office,
Colombo, December 4, 1907.

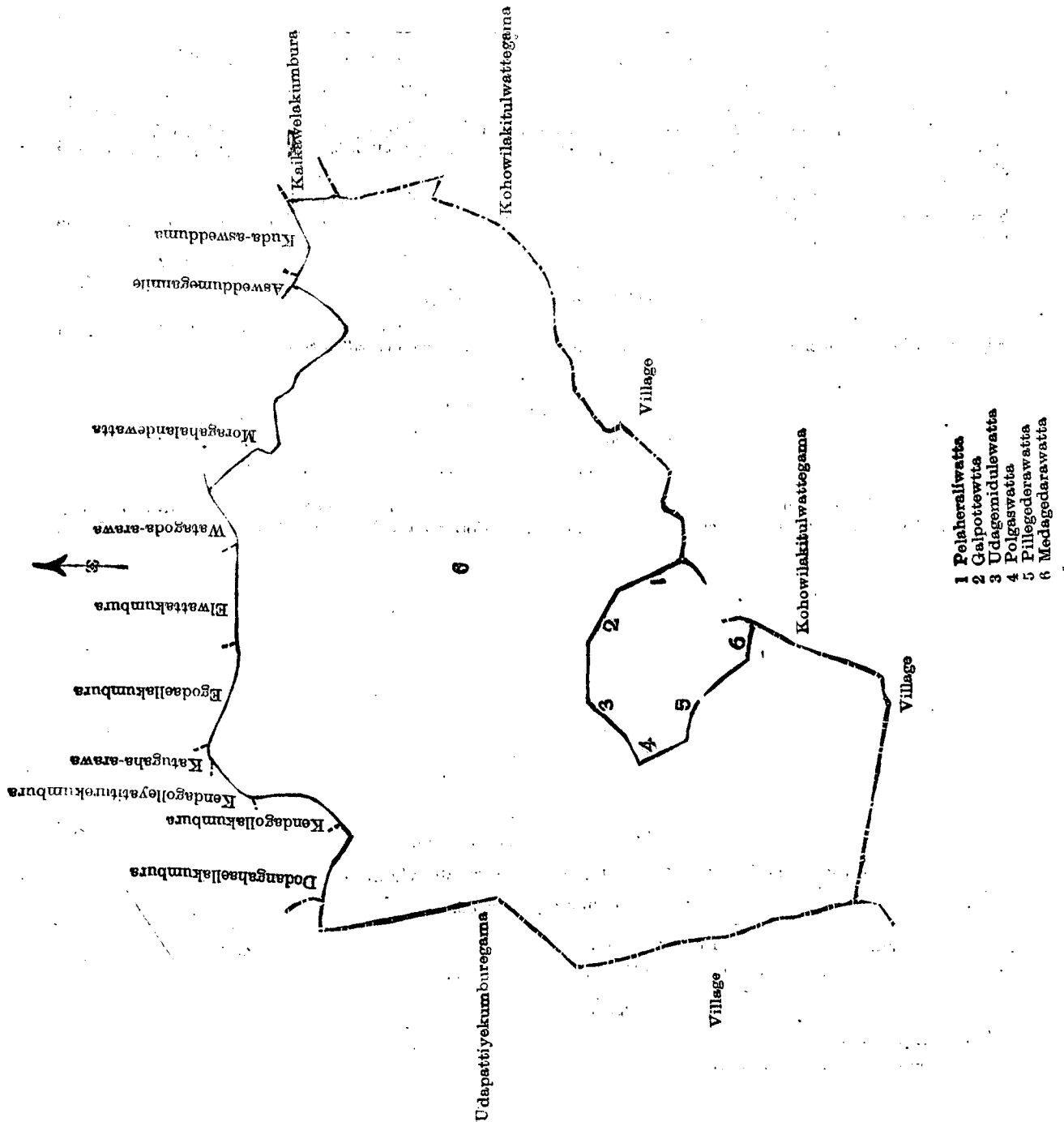
J. B. M. RIDOUT,
or Surveyor-General.

II.

Preliminary plan 86.

Lot.	Name of Land.	Extent.		
		A.	R.	P.
6 ..	Kosdandupitiyeyaya, Beralihenyaya, Moragahalandeyaya, Kirimuwegedarawattehena, Dimbulagawahena, Galwalagawahena, Kendagollahena ..	79	1	18

and bounded as follows: on the north by the village limit of Udupattiyakumburegama, Dodangahaella-kumbura claimed by S. J. S. M. B. Moragahalanda, Ratemahatmaya, Kendagollakumbura claimed by Kitul-wattealutgedara Sudu Banda, Kendagolleyatitirekumbura claimed by Moragahalande Kumarihamy, Katu-gaha-arawa claimed by Moragahalande Ukku Banda, Egodaellakumbura claimed by Udukumburegedara Panchirala and others, Elwattakumbura claimed by Kinagahakumburegedara Kiriwante, Watagoda-arawa claimed by Moragahalande Loku Kumarihamy, Moragahalandewatta claimed by M. S. J. M. Sudu Banda, Rate-mahatmaya, Asweddumegannile claimed by S. J. M. S. B. Moragahalanda, Ratemahatmaya, Kuda-aswedduma claimed by ditto; on the east by Kaikawelakumbura claimed by S. J. M. S. B. Moragahalanda Ratemahat-maya, the village limit of Kohowila-Kitulwattagama, Pelaheraliwatta claimed by Siripina Balitiyanna, Galpottewatta claimed by ditto, Udagemidulewatta claimed by ditto, Polgaswatta claimed by Polgaswatte Dingiriya, Pillegedarawatta claimed by Pillegedara Panchirala, Medagedarawatta claimed by Medagedarawatta Panchirala, the village limit of Kohowila-Kitulwattagama; on the south by the village limit of Kohowila-Kitulwattagama; on the west by the village limit of Udupattiyekumburegama.



Scale of 8 Chains to an Inch.

Situation : Hinnarangahakumbura village in Soranatota korale of Badulla District.

Preliminary plan 86.

Lot.	Name of Land.	Extent.	
		A.	R. P.
6	Kosdandupitiyeyaya, Beralihenyaya, Moragahalandeyaya, Kirimuwegedarawattehena, Dimbulagawahena, Galwalagawahena, Kendagallahena ...	79	1 18
Field sheets M ₂₁ ¹⁷ —29 and M ₂₂ ⁷ —30			
Surveyor-General's Office, Colombo, December 4, 1907. 2,948		J. B. M. RIDOUT, for Surveyor-General. Uva. S O. 10—1908	

Notice under "The Waste Lands Ordinances of 1897, 1899, 1900, and 1903."

TAKE notice that unless within three months from February 7, 1908, the persons, if any, who claim any interest in the lands hereinafter mentioned or in any one or more of such lands or to some interest therein make claim in person or in writing to the said lands or any of them or to some interest therein to J. G. Fraser, Esq., Special Officer appointed under section 28 of "The Waste Lands Ordinances, 1897, 1899, 1900, and 1903," at his office at Hill House, Mutwal, Colombo:

Such Special Officer, in pursuance of the powers vested in him by the said Ordinances, will declare by writing under his hand that the said lands or such of them, as to which no claim has been made, are the property of the Crown.

J. G. FRASER,
Special Officer.

Description of the Lands referred to.

The following lots situated in the village of Timbiriya, in the Medagam pattu korale of the Wellassa division, in the Province of Uva, as described in the annexed certified tracing:—

Preliminary plan 167.

Lot.	Name of Land.	Extent.	
		A.	R. P.
2	Nagollekole	5	1 6
3	Nagollehenyaya	6	0 1
4	Urumadetalawa	131	2 26
5	Galgodemukalana, Kalagolleagalapukalana, Kalahoketugommana, Kalagollemukalana	76	0 17
6	Ratupasketiyehenyaya, Siyambalagahalandehena, Helagedarawattehena, Pallemadehenyaya, Kapuhewattayaya, Pallehenyaya, Welagedaramedawatta, Paluwattehena, Agalelindahena, Nikaketiyehenyaya, Nagollehena, Dambagahakumburewelwetiya, Henayagewattehena, Ampitanyakanatte watta, Ampitanyakanattehena, Ampitiyehenewatta Alawattehenyaya, Hompolalandehenyaya, Tennehena, Bodiya-arawehenyaya, Kolonlandehenyaya, Kiulearawehenyaya, Etaheraliyehenyaya, Kalugahapitiyehena	387	2 25
9	Migahaketiyedeniyarawa	1	2 26
10	Meegahapitiya	0	1 18
11	Kambayagearaweminipittaniya	0	2 21
23	Moragaha-arawewewa	0	0 23
25	Guruhelagedara-alutwatta	0	2 22
32	Kalugahapitiyeowita	1	1 37
37	Kiulearawewewa	0	0 19
39	Dippitiya	0	1 20
40	Bodiarawa	0	2 6
41	Bodiarawepitiya	0	2 34
42	Urumademukalana	7	3 9
43	Kalagolletalawa	5	3 36
44	Ambagollemukalana	2	0 21
		629	1 7

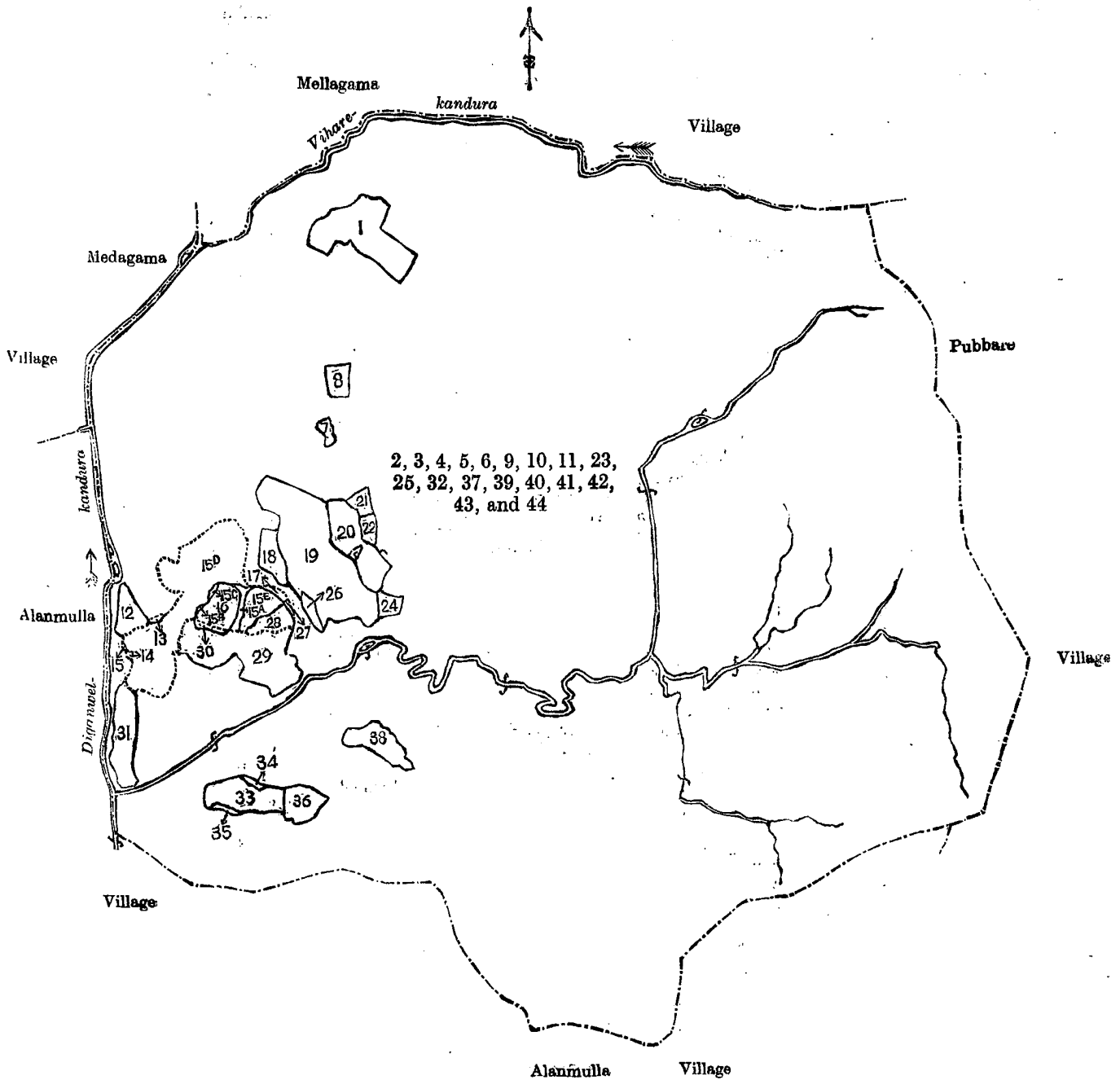
and bounded as follows: on the north by the Viharekandura, the village limit of Mellagama; on the east by the village limit of Pubbare; on the south by the village limit of Alanmulla; on the west by the village limit of Alanmulla (the Diganwelkandura), the village limit of Medagama.

NOTE.—The following lots lying within the above boundaries are excluded from this notice, and their aggregate acreage of 49 acres and 1 perch is not included in the acreage of 629 acres 1 rood and 7 perches given above:—

Preliminary plan 167.

Lot.	Name of Land.	Extent.		
		A.	R.	P.
1	Helagedarawatta, Gangodagedaramedawatta, Gangodagedarahelawatta, Gangodagedaraweliwatta, Bulukotewatta	4	3	22
7	Agalekanduredeniya	0	0	37
8	Sattendeniyagedarawatta	0	2	31
12	Radawagearawa	1	0	36
13	Peramasarawewattehena (part of T. P. 52,266)	0	0	16
14	Kudairewelwetiya (part of T. P. 52,266)	0	0	4
15	Timbiriya (encroachment by T. P. 52,266)	0	0	4
15a	Timbiriya (parts of P. P. CXII./T8)	0	1	0
15b	Do.	0	0	2
15c	Do.	0	0	5
15d	Timbiriya (part of T. P. 52,266)	9	2	16
15e	Do.	1	1	0
16	Welagedaramedawatta (part of P. P. CXII./T8)	1	2	0
17	Wagahakumburewetiya (part of T. P. 52,266)	0	0	22
27	Ampitiyekanatta (T. P. 52,267)	0	0	8
28	Kudaira (T. P. 52,267)	1	0	8
33	Kiulearawepahatakumbura (T. P. 52,268)	2	1	0
34	Kalugahapitiyehena (T. P. 52,268)	0	0	12
18	Welagedaramuhandiranwatta	1	0	12
19	Welagedarawatta, Galbokkegedarawatta, Guruhelagedarawatta	0	0	32
20	Pahalamoragaha-arawa, Moragaha-arawa, Moragaha-arawepatakella	2	3	8
21	Pallegangodaparanawatta	0	1	37
22	Pallegangoda-alutwatta	0	1	15
24	Thelambugahawatta	0	2	3
26	Guruhelagedarawatta	0	1	25
29	Wakkumburekudaira, Beddebodiarawa, Mulata-kumbura, Beddebodiarawepitaha	5	1	8
30	Helegedarawatta	0	0	22
31	Obadakumbura	2	2	3
35	Kiulearawepahalakumbura	0	0	14
36	Kiulearawa, Kiulearawepahatakella	1	0	24
38	Asweddumcarawa <i>alias</i> Alawattearawa	1	2	20
		49	0	1

[For Tracing see page 179.]



Scale of 16 Chains to an Inch.

Situation : Timbiriya village in Medagam pattu korale of Badulla District.

Preliminary plan 167.

Lot.	Name of Land.	Extent.		
		A.	R.	P.
2	Nagollekole	5	1	6
3	Nagollehenyaya	6	0	1
4	Urumadetalawa	131	2	26
5	Galgodemukalana, Kalagolleagalamukalana, Kalahoketugommana, Kalagollemukalana	76	0	17
6	Ratupasketiyehenyaya, Siyambalagahalandehena, Helagedarawattchena, Pallemadehenyaya, Kapuhewattayaya, Pallehenyaya, Welagedaramedawatta, Paluwattchena, Agalelindahena, Nikaketiyehenyaya, Nagollehena, Dambagahakumburewelwetiya, Henayagewattchena, Ampitiyakanattewatta, Ampitiyakanattchena, Ampitiyehenewatta, Alawattchenyaya, Hompolalandehenyaya, Tennehena, Bodiya-arawehenyaya, Kolonlandehenyaya, Kiulearawehenyaya, Etaheraliyehenyaya, Kalugahapitiyehena	387	2	25
9	Migahaketiyedeniyarawa	1	2	26

Lot.	Name of Land.	Extent.		
		A.	R.	P.
10	Meegahapitiya	0	1	18
11	Kambayagearaweminipittaniya	0	2	21
23	Moragaha-arawewewa	0	0	23
25	Guruhelagedara-alutwatta	0	2	22
32	Kalugahapitiyeowita	1	1	37
37	Kiulearawewewa	0	0	19
39	Dippitiya	0	1	20
40	Bodiarawa	0	2	6
41	Bodiarawepitiya	0	2	34
42	Urumademukalana	7	3	9
43	Kalagolletalawa	5	3	36
44	Ambagollemukalana	2	0	21

629 1 7

Lots excluded.

1	Helagedarawatta, Gangodagedaramedawatta, Gangodagedarahelawatta, Gangodagedaraweliwatta, Bulukotewatta	4	3	22
7	Agalekanduredeniya	0	0	37
8	Sattendeniyagedarawatta	0	2	31
12	Radawagearawa	1	0	36
13	Peramasarawewattehena (part of T. P. 52,266)	0	0	16
14	Kudairewelwetiya (part of T. P. 52,266)	0	0	4
15	Timbiriawela (encroachment by T. P. 52,266)	0	0	4
15a	Timbiriawela (parts of P. P. CXII/T 8)	0	1	0
15b	Do.	0	0	2
15c	Do.	0	0	5
15d	Timbiriawela (part of T. P. 52,266)	9	2	16
15e	Do.	1	1	0
16	Welagedaramedawatta (part of P. P. CXII/T 8)	1	2	0
17	Wagahakumburewetiya (part of T. P. 52,266)	0	0	22
27	Ampitiyekeanatta (T. P. 52,267)	0	0	8
28	Kudaira (T. P. 52,267)	1	0	3
33	Kiulearawepahatakumbura (T. P. 52,268)	2	1	0
34	Kalugahapitiyehena (T. P. 52,268)	0	0	12
18	Welagedaramuhandiranwatta	1	0	12
19	Welagedarawatta, Galbokkegedarawatta, Guruhelagedarawatta	9	0	32
20	Pahalamoragaha-arawa, Moragaha-arawa, Moragaha-arawepatakella	2	3	8
21	Pallegangodaparanawatta	0	1	37
22	Pallegangoda-alutwatta	0	1	15
24	Thelambugahawatta	0	2	3
26	Guruhelagedarawatta	0	1	25
29	Wakkumburekudaira, Beddebodiarawa, Mulatakumbura, Beddebodiarawepitaha	5	1	8
30	Helegedarawatta	0	0	22
31	Obadakumbura	2	2	3
35	Kiulearawepahalakumbura	0	0	14
36	Kiulearawa, Kiulearawepahatakella	1	0	24
38	Asweddumearawa <i>alias</i> Alawattearawa	1	2	20

49 0 1

Sheets M₇₋₁₅⁸, M₂₃₋₃₁⁸ and M₂₄₋₃₂⁸

Surveyor-General's Office,
Colombo, December 10, 1907.
2,949

J. B. M. RIDOUT,
for Surveyor-General.
Uva S. O. 11—1908