

# Ceylon Government Gazette

Published by Authority.

No. 6,229 — FRIDAY, FEBRUARY 14, 1908.

PART I.—General; Minutes, Proclamations, Appointments, and General Government Notifications. | PART III.—Provincial Administration.  
 PART II.—Legal and Judicial. | PART IV.—Land Settlement.  
 PART V.—Mercantile, Marine, Municipal, Local, &c.

*Separate paging is given to each Part in order that it may be filed separately.*

## Part IV.—Land Settlement.

	PAGE		PAGE
Final Orders .. .. .	181	Preliminary Notices .. .. .	201

### FINAL ORDERS.

Order under Section 2 of "The Waste Lands Ordinances of 1897, 1899, 1900, and 1903," declaring Lands to be Crown Property.

In the matter of the lands commonly called or known as Kiriwan mukalana, Wagollemukalana, Madette-mukalana, Wagalla, and Kuratikanda, situated in the village of Welikumbura, in the Dambadeni Udukaha Korale West of the Dambadeni hatpattu of the Kurunegala District, in the North-Western Province, and of "The Waste Lands Ordinances of 1897, 1899, 1900, and 1903."

THE notice required by section 1 of "The Waste Lands Ordinances of 1897, 1899, 1900, and 1903," having been duly published in manner prescribed by that section in respect of the above-named lands (*vide* Notice No. 2,839), and no claim having been made to the said lands or to any interest therein within the period of three months from the date specified in the said notice, I, John George Fraser, Special Officer appointed under section 28 of the said Ordinances, under and by virtue of the powers vested in me in that behalf by section 2 of the said Ordinances, do hereby on January 10, 1908, order and declare that the said lands, as more fully described herein below, situate in the village of Welikumbura, in the Dambadeni Udukaha Korale West of the Dambadeni hatpattu of the Kurunegala District, in the North-Western Province, and shown as lots 1, 1g, 1h, and 13 in preliminary plan No. 231 and in the annexed certified tracings therefrom, and containing in extent 235 acres 3 roods and 16 perches, are the property of the Crown.

*Description of the Lands referred to.*

The following lots situated in the village of Welikumbura, in the Dambadeni Udukaha Korale West of the Dambadeni hatpattu of the Kurunegala District, in the North-Western Province, as described in the annexed certified tracings:—

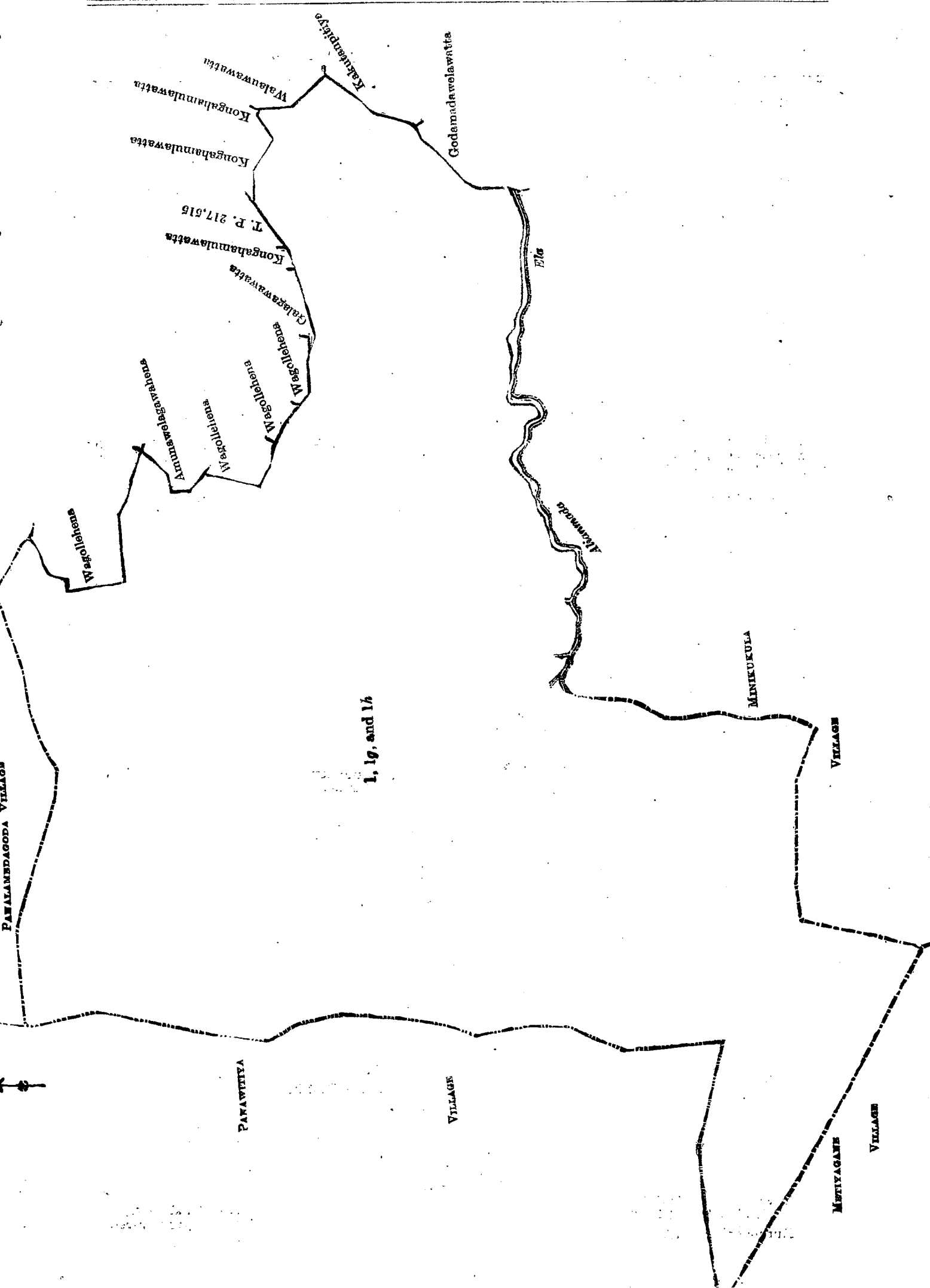
## I.

## Preliminary plan 231.

Lot.	Name of Land.	Extent.		
		A.	R.	P.
1	Kiriwanemukalana, Wagolleemukalana, Madette-mukalana	179	3	20
1g	Wagalla	41	2	16
1h	Wagalla (stream reservation)	1	0	20
		<b>222</b>	<b>2</b>	<b>16</b>

and bounded as follows: on the north by the village limit of Pahamedagoda, Wagollehena sold by Crown, Amunawelagawahena claimed by Senanayaka Mudiyansele Ukku Banda, Wagollehena claimed by ditto, Galagawawatta claimed by ditto, Kongahamulawatta claimed by ditto, T. P. 217,515, Kongahamulawatta claimed by Senanayaka Mudiyansele Ukku Banda, Kongahamulawatta claimed by Senanayaka Mudiyansele Ranhami and others; on the east by Walawwawatta sold by Crown, Kakutanpitiya sold by Crown to Antoni Rodrigo Babapulle, Godamadawelawatta sold by Crown to Selaperuna-achchilage Silindahami; on the south the Alianmada-ela, the village limit of Minikukula, the village limit of Metiyagane; on the west by the village limit of Panawitiya.

[For Tracing see page 183.]



Kalichchery  
 Valawatta  
 Kongshamulawatta  
 Kongshamulawatta  
 T. P. 217,616  
 Kongshamulawatta  
 Galagawatta  
 Wagollena  
 Wagollena  
 Wagollena  
 Amawelagawatta  
 Wagollena

Godamadawelawatta

Ela

Asserawa

MINKUKULA

VILLAGE

1, 1g, and 1h

PANAMADAGODA VILLAGE

PANAWIRIYA

VILLAGE

METIYAGANE

VILLAGE

Situation : Welikumbura village in Dambadeni Udukaha Korale West of Kurunegala District.

Preliminary plan 231.

Lot	Name of Land.	Extent.		
		A.	R.	P.
1	Kiriwanemukalana, Wagollemukalana, Madette-	179	3	20
1g	Wagalla	41	2	16
1h	Wagalla (stream reservation)	1	0	20
		<u>222</u>	<u>2</u>	<u>16</u>

Field sheets I 18  
19-27 and I 18  
20-28

Surveyor-General's Office,  
Colombo, August 9, 1907.

J. B. M. RIDOUT,  
for Surveyor-General.

II.

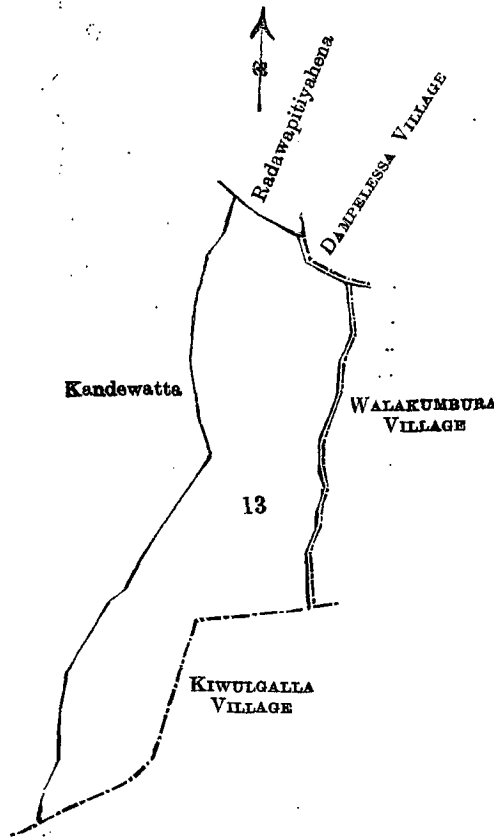
Preliminary plan 231.

Lot.	Name of Land.	Extent		
		A.	R.	P.
13	Kuratikanda	13	1	0

and bounded as follows : on the north by Radawapitiyahena granted at half-improved value, the village limit of Dampelessa ; on the east by the village limit of Walakumbura ; on the south by the village limit of Kiwulgalla ; on the west by Kandewatta sold by Crown.

January 10, 1908.

J. G. FRASER,  
Special Officer.



Scale of 8 Chains to an Inch.

Situation : Welikumbura village in Dambadeni Udukaha Korale West in Kurunegala District.

Preliminary plan 231.

Lot.	Name of Land.	Extent.		
		A.	R.	P.
13	Kuratikanda	13	1	0

Field sheet I 18  
20-28

Surveyor-General's Office,  
Colombo, August 9, 1907.

J. B. M. RIDOUT,  
for Surveyor-General.

Kurunegala S. O. 68

**Order under Section 2 of "The Waste Lands Ordinances of 1897, 1899, 1900, and 1903," declaring  
Land to be Crown Property.**

In the matter of the land commonly called or known as Asweddumekumbura, situate in the village of Kokkawila, in the Yagam pattu of the Central Pitigal korale of the Chilaw District, in the North-Western Province, and of "The Waste Lands Ordinances of 1897, 1899, 1900, and 1903."

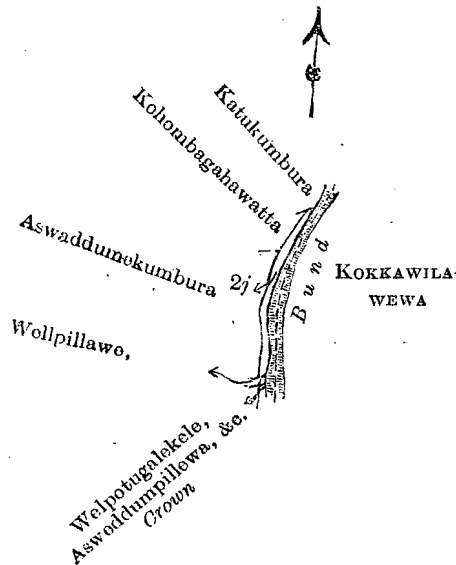
THE notice required by section 1 of "The Waste Lands Ordinances of 1897, 1899, 1900, and 1903," having been duly published in manner prescribed by that section in respect of the above-named land (*vide* Notice No. 2,851), and no claim having been made to the said land or to any interest therein within the period of three months from the date specified in the said notice, I, John George Fraser, Special Officer appointed under section 28 of the said Ordinances, under and by virtue of the powers vested in me in that behalf by section 2 of the said Ordinances, do hereby on January 10, 1908, order and declare that the said land, as more fully described herein below, situate in the village of Kokkawila, in the Yagam pattu of the Central Pitigal korale of the Chilaw District, in the North-Western Province, and shown as lot 2j in preliminary plan No. 241, and in the annexed certified tracing therefrom, and containing in extent 27 perches, is the property of the Crown.

*Description of the Land referred to.*

The land commonly called or known as Asweddumekumbura (reservation for the bund of Kokkawilawewa), situated in the village of Kokkawila, in the Yagam pattu of the Pitigal Korale Central of the Chilaw District, in the North-Western Province, containing in extent 27 perches, shown as lot 2j in preliminary plan 241 and in the annexed certified tracing therefrom, and bounded as follows: on the north by Katukumbura claimed by Herathami and others; on the east by the bund of Kokkawilawewa; on the south by Wollpillawa sold by Crown (Welpotugalekele, Asweddumpillewa, &c., belonging to the Crown); on the west by Asweddumekumbura sold by Crown, Kohombagahawatta sold by Crown.

J. G. FRASER,  
Special Officer.

January 10, 1908.



Scale of 8 Chains to an Inch.

Situation: Kokkawila village in Pitigal Central korale of Chilaw District.

Preliminary plan 241.

Lot.	Name of Land.	Extent. A. R. P.
2j	Asweddumekumbura (reservation for bund)	0 0 27

Field sheet I <sup>6</sup><sub>55-63</sub>

Surveyor-General's Office,  
Colombo, August 24, 1907.  
Chilaw S. O. 15

J. B. M. RIDOUT,  
for Surveyor-General.

Order under Section 2 of "The Waste Lands Ordinances of 1897, 1899, 1900, and 1903," declaring Lands to be Crown Property.

In the matter of the lands commonly called or known as Gambirigaswewapokuna, Gambirigaswewatisbamba, Gambirigaswewapambamba (bund reservation), Gambirigaswewahena, Gambirigaswewewihena, Gambirigaswewakele, Gambirigaswewakele (P. P. 2,388/7,436), Gambirigaswewakele (P. P. 2,388/7,437) (road reservation), Gambirigaswewakele (Railway reservation), Gambirigaswewa, Gambirigaswewa (road reservation), &c., situate in the village of Gambirigaswewa, in the Pahala Medagandahe tulana of the Nuwaragam korale of the Nuwaragam palata, in the North-Central Province, and of "The Waste Lands Ordinances of 1897, 1899, 1900, and 1903."

THE notice required by section 1 of "The Waste Lands Ordinances of 1897, 1899, 1900, and 1903," having been duly published in manner prescribed by that section in respect of the above-named lands (*vide* Notice No. 2,869), and no claim having been made to the said lands or to any interest therein within the period of three months from the date specified in the said notice, I, Walter Ernest Wait, Special Officer appointed under section 28 of the said Ordinances, under and by virtue of the powers vested in me in that behalf by section 2 of the said Ordinances, do hereby on January 13, 1908, order and declare that the said lands, as more fully described herein below, situate in the village of Gambirigaswewa, in the Pahala Medagandahe tulana of the Nuwaragam korale of the Nuwaragam palata, in the North-Central Province, and shown as lots 2, 5, 5a, 6, 8, 9, 9a, 9a1, 9d, 9i, 9j, 9k, 9l, 9m, 9o, 9p, 10, 10a, 10b, 11 in preliminary plan No. 301 and in the annexed certified tracing therefrom, and containing in extent 499 acres and 19 perches, are the property of the Crown.

Description of the Lands referred to.

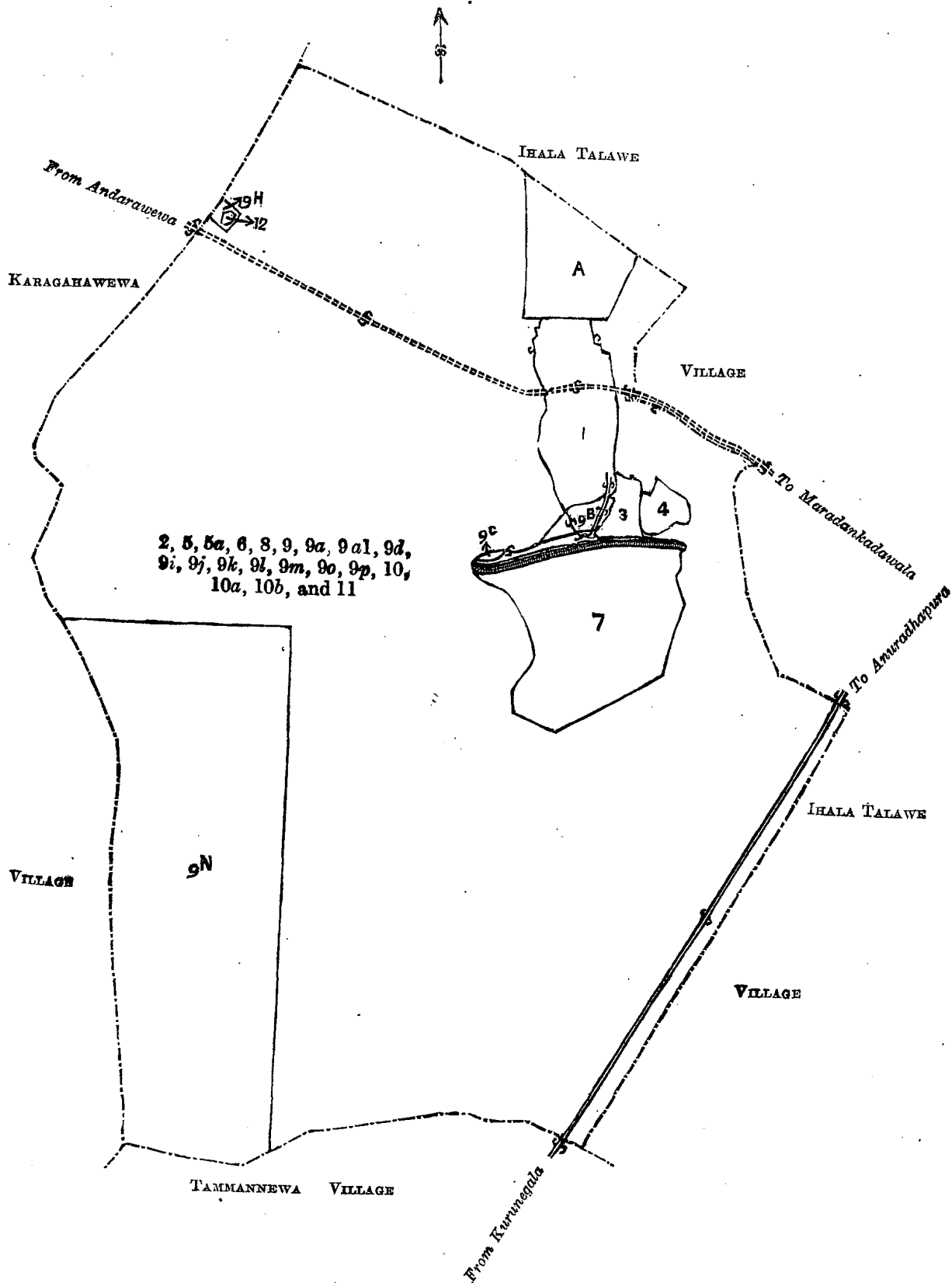
The following lots situated in the village of Gambirigaswewa, in the Pahala Medagandahe tulana of the Nuwaragam korale of the Nuwaragam palata, in the North-Central Province, as described in the annexed tracing:—

Lot.	Name of Land.	Extent.		
		A.	R.	P.
2	Gambirigaswewapokuna	0	1	5
5	Gambirigaswewatisbamba	1	3	3
5a	Gambirigaswewa pasbamba (bund reservation)	0	1	22
6	Gambirigaswewahena	1	0	10
8	Gambirigaswewewihena	1	3	0
9	Gambirigaswewakele	401	0	18
9a	Do. (P. P. 2,388/7,436)	7	2	30
9a1	Do. (2,388/7,437) (road reservation)	0	0	25
9d	Do. (railway reservation)	3	1	30
9i	Gambirigaswewa	34	2	0
9j	Do. (road reservation)	2	3	18
9k	Viharebima (ruined temple)	0	1	28
9l	Gambirigaswewakele	3	3	23
9m	Gambirigaswewapambamba (bund reservation)	1	0	0
9o	Gambirigaswewakele	24	3	35
9p	Do. (road reservation)	7	0	20
10	Do.	4	3	3
10a	Do.	1	0	23
10b	Do. (road reservation)	0	0	14
11	Gambirigaswewahena	0	2	32
		499	0	19

and bounded as follows: on the north and east by the village limit of Ihalatalawa; on the south by the village limit of Tammannewa; on the west by the village limit of Karagahawewa.

NOTE.—The following lots lying within the above boundaries are excluded from this order, and their aggregate acreage of 160 acres 2 roods and 17 perches is not included in the acreage of 499 acres and 19 perches given above:—

Lot.	Name of Land.	Extent.		
		A.	R.	P.
1	Gambirigaswewa Medawela	13	1	5
1a	T. P. 141,739	12	0	0
A. } 1b	Gambirigaswewa Pahalawela	0	0	2
	Do.	0	0	15
1b2	Do.	0	0	6
	Do.	0	0	6
3	Gambirigaswewa Kotuwela	2	1	15
4	Migahawatta	2	0	38
7	Gambirigaswewa	28	0	0
9b	Gambirigaswewakele (P. P. 2,015/5,963)	1	3	8
9c	Do. (T. P. 198,019)	0	0	38
A. } 9e	Talawe Pahalawela	0	0	2
	Do.	0	0	6
	Do.	0	0	4
9h	Gambirigaswewa	0	1	10
9n	Gambirigaswewakele	100	0	0
12	Gambirigaswewa Minipittaniya	0	0	28
		160	2	17



Scale of 16 Chains to an Inch.

Situation : Gambirigaswewa village in Nuwaragam korale.

Preliminary plan 301.

Lot.	Name of Land.	Extent.		
		A.	R.	F.
2	Gambirigaswewapokuna	0	1	5
5	Gambirigaswewatisbamba	1	3	3
5a	Gambirigaswewapambamba (bund reservation)	0	1	22
6	Gambirigaswewehena	1	0	10
8	Gambirigaswewewihena	1	3	0
9	Gambirigaswewakele	401	0	18
9a	Do. (P. P. 2,388/7,436)	7	2	30
9a1	Do. (2,388/7,437) (road reservation)	0	0	25
9d	Do. (railway reservation)	3	1	30
9i	Gambirigaswewa	54	2	0
9j	Do. (road reservation)	2	3	18
9k	Viharebima (ruined temple)	0	1	28
9l	Gambirigaswewakele	3	3	23
9m	Gambirigaswewapambamba (bund reservation)	1	0	0
9o	Gambirigaswewakele	24	3	35
9p	Do. (road reservation)	7	0	20
10	Do.	4	3	3
10a	Do.	1	0	23
10b	Do. (road reservation)	0	0	14
11	Gambirigaswewahena	0	2	32
		499	0	19
<i>Lots excluded.</i>				
1	Gambirigaswewa Medawela	13	1	5
1a	T. P. 141,739	12	0	0
1b	Gambirigaswewa Pahalawela	0	0	2
A. 1b1	Do.	0	0	15
1b2	Do.	0	0	6
3	Gambirigaswewa Kotuwela	2	1	15
4	Migahawatta	2	0	38
7	Gambirigaswewa	28	0	0
9b	Gambirigaswewakele (P. P. 2,015/5,963)	1	3	8
9c	Do. (T. P. 198,019)	0	0	38
9e	Talawe Pahalawela	0	0	2
A. 9f	Do.	0	0	6
9g	Do.	0	0	4
9h	Gambirigaswewa	0	1	10
9n	Gambirigaswewakele	100	0	0
12	Gambirigaswewa Minipittaniya	0	0	28
		160	2	17

Field sheets <sup>9</sup> 49-57 & <sup>9</sup> F 50-58

Surveyor-General's Office,  
Colombo, September 7, 1907.  
Anuradhapura S. O: 530

J. B. M. RIDOUT,  
for Surveyor-General.

**Order under Section 4, Sub-section (1), of "The Waste Lands Ordinances of 1897, 1899, 1900, and 1903."**

In the matter of the land commonly called or known as Mylagahakumburewetiya, situate in the village of Dalahugalla, in the Medagam pattu korale of the Wellassa division, in the Province of Uva, and of "The Waste Lands Ordinances of 1897, 1899, 1900, and 1903."

WHEREAS in pursuance of section 1 of the said Ordinances it was duly declared and notified on January 4, 1907, that if no claim to the land commonly called or known as Mylagahakumburewetiya, situate in the village of Dalahugalla, in the Medagam pattu korale of the Wellassa division, in the Province of Uva, containing in extent 1 rood and 38 perches, and shown as lot 2a in preliminary plan No. 143, was made to Howard Orme Fox, Special Officer appointed under section 28 of the said Ordinances, within the period of three months from the date specified in the said notice, such land would be deemed the property of the Crown and dealt with on account of the Crown (*vide* Notice No. 2,636):

And whereas (1) Siddhartha Unnanse of Bibilemulla, (2) Rajapaksa Hitihami Mudiyansele Thambu Vedarala of Dalahugalla, (3) Rajapaksa Hitihami Mudiyansele Appuhamy Gamarala of Dalahugalla, (4) Rajapaksa Hitihami Mudiyansele Ganetirala of Dalahugalla, (5) Rajapaksa Hitihami Mudiyansele Tissahamy of Dalahugalla, (6) Rajapaksa Hitihami Mudiyansele Kiri Banda of Dalahugalla, (7) Rajapaksa

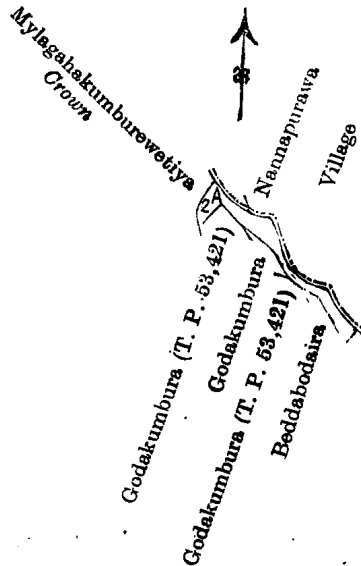


Hitihami Mudiyansele Sudumenika of Dalahugalla, (8) Don Nikulas Edirisinghe of Bibilemulla, made claim thereto, and I, John George Fraser, Special Officer appointed under section 28 of the said Ordinances, made due inquiry into such claim; and whereas the said 1st and 3rd to 8th claimants have withdrawn their claims to the said land; and whereas I and the said 2nd claimant, with consent of His Excellency the Governor, came to an agreement in writing concerning the said land, under section 4, sub-section (1), of the said Ordinances; whereby it was ordered, in pursuance of the agreement afore-mentioned, that the said second claimant Rajapaksa Hitihami Mudiyansele Thambu Vedarala of Dalahugalla should pay to the Government Agent at Badulla a sum of Rupees Six (Rs. 6) as purchase amount for the said land on or before July 18, 1907:

And whereas the said 2nd claimant Rajapaksa Hitihami Mudiyansele Thambu Vedarala has duly paid the said amount agreed upon by the due date, the said 2nd claimant Rajapaksa Hitihami Mudiyansele Thambu Vedarala is hereby declared to be the purchaser of the said land commonly called or known as Mylagahakumburewetiya, situate in the village of Dalahugalla, in the Medagam pattu korale of the Wellagga division, in the Province of Uva, containing in extent 1 rood and 38 perches, and shown as lot 2a in preliminary plan No. 143 and in the annexed certified tracing therefrom, and bounded as follows; on the north by the village limit of Nannapurawa; on the east by the village limit of Nannapurawa; on the south by Beddabodaira claimed by D. N. Edirisingha, Godakumbura (T. P. 53,421), Godakumbura claimed by Thambu Vedarala, Godakumbura (T. P. 53,421); and on the west by Mylagahakumburewetiya belonging to the Crown.

December 6, 1907.

J. G. FRASER,  
Special Officer.



Scale of 8 Chains to an Inch.

Situation: Dalahugalla village.

Preliminary plan 143.

Lot.	Name of Land.	Extent. A. R. P.
2a	Mylagahakumburewetiya	0 1 38

Field sheet M <sup>3</sup> 54-62

Surveyor-General's Office,  
Colombo, November 16, 1907.  
Uva S. O. 1,116

J. B. M. RIDOUT,  
for Surveyor-General.

**Order under Section 4, Sub-section (1), of "The Waste Lands Ordinances of 1897, 1899, 1900, and 1903."**

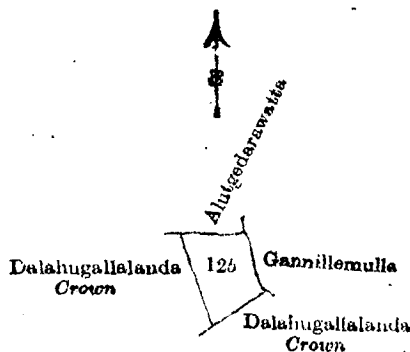
In the matter of the land commonly called or known as Dalahugallalanda, situate in the village of Dalahugalla, in the Medagam pattu korale of the Wellassa division, in the Province of Uva, and of "The Waste Lands Ordinances of 1897, 1899, 1900, and 1903."

WHEREAS in pursuance of section 1 of the said Ordinances it was duly declared and notified on January 4, 1907, that if no claim to the land commonly called or known as Dalahugallalanda, situate in the village of Dalahugalla, in the Medagam pattu korale of the Wellassa division, in the Province of Uva, containing in extent 3 roods and 25 perches, and shown as lot 126 in preliminary plan No. 143, was made to Howard Orme Fox, Special Officer appointed under section 28 of the said Ordinances, within the period of three months from the date specified in the said notice, such land would be deemed the property of the Crown and dealt with on account of the Crown (*vide* Notice No. 2,635) :

And whereas (1) Rajapaksa Hitihamy Mudiyansele Thambu Vedarala, (2) Rajapaksa Hitihamy Mudiyansele Appuhamy Gamarala, (3) Rajapaksa Hitihamy Mudiyansele Ganetirala, (4) Rajapaksa Hitihamy Mudiyansele Tissahamy, (5) Rajapaksa Hitihamy Mudiyansele Kiri Banda, (6) Rajapaksa Hitihamy Mudiyansele Sudumenika, all of Dalahugalla, made claim thereto, and I, John George Fraser, Special Officer appointed under section 28 of the said Ordinances made due inquiry into such claim ; and whereas the said 1st to 5th claimants have withdrawn their claims to the said land ; and whereas I and the said 6th claimant, with consent of His Excellency the Governor, came to an agreement in writing concerning the said land, under section 4, sub-section (1), of the said Ordinances ; whereby it was ordered, in pursuance of the agreement afore-mentioned, that the said 6th claimant Rajapaksa Hitihamy Mudiyansele Sudumenika should pay to the Government Agent at Badulla a sum of Rupees Seven and Cents Fifty (Rs. 7.50) as purchase amount for the said land on or before July 18, 1907 ; and whereas the said 6th claimant Rajapaksa Hitihamy Mudiyansele Sudumenika has duly paid the said amount agreed upon by the due date, the said 6th claimant is hereby declared to be the purchaser of the said land commonly called or known as Dalahugallalanda, situate in the village of Dalahugalla, in the Medagam pattu korale of the Wellassa division, in the Province of Uva, containing in extent 3 roods and 25 perches, and shown as lot 126 in preliminary plan No. 143 and in the annexed certified tracing therefrom, and bounded as follows : on the north by Alutgedarawatta claimed by Rajapaksa Hitihamy Mudiyansele Hudumenika ; on the east by Gannillemulla claimed by Rajapaksa Hitihamy Mudiyansele Appuhamy Gamarala ; on the south by Dalahugallalanda belonging to the Crown ; and on the west by Dalahugallalanda belonging to the Crown.

J. G. FRASER,  
Special Officer.

December 6, 1907.



Scale of 8 Chains to an Inch.

Situation : Dalahugalla village.

Preliminary plan 143.

Lot.	Name of Land.	Extent.
		A. R. P.
126	Dalahugallalanda	0 3 25

Field sheet M <sup>3</sup> 54—62

Surveyor-General's Office,  
Colombo, November 16, 1907.  
Uva S. O. 1,117

J. B. M. RIDOUT,  
for Surveyor-General.

Order under Section 4, Sub-section (1), of "The Waste Lands Ordinances of 1897, 1899, 1900, and 1903."

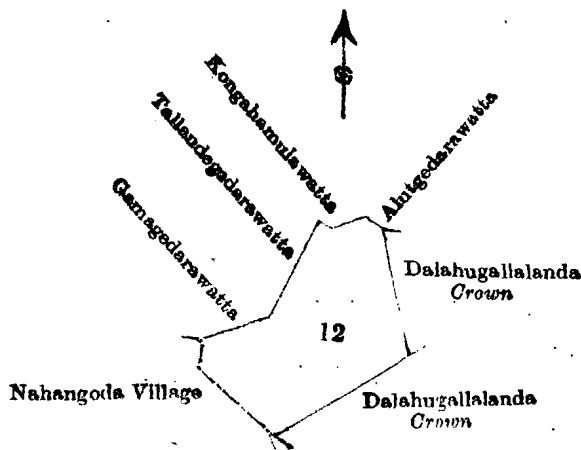
In the matter of the land commonly called or known as Dalahugallalanda, situate in the village of Dalahugalla, in the Medagam pattu korale of the Wellassa division, in the Province of Uva, and of "The Waste Lands Ordinances of 1897, 1899, 1900, and 1903."

WHEREAS in pursuance of section 1 of the said Ordinances it was duly declared and notified on January 4, 1907, that if no claim to the land commonly called or known as Dalahugallalanda, situate in the village of Dalahugalla, in the Medagam pattu korale of the Wellassa division, in the Province of Uva, containing in extent 4 acres and 33 perches, and shown as lot 12 in preliminary plan No. 143, was made to Howard Orme Fox, Special Officer appointed under section 28 of the said Ordinances, within the period of three months from the date specified in the said notice, such land would be deemed the property of the Crown and dealt with on account of the Crown (*vide* Notice No. 2,635) :

And whereas (1) Rajapaksa Hitihamy Mudiyansele Thambu Vedarala, (2) Rajapaksa Hitihamy Mudiyansele Appuhamy Gamarala, (3) Rajapaksa Hitihamy Mudiyansele Ganetirala, (4) Rajapaksa Hitihamy Mudiyansele Tissahamy, (5) Rajapaksa Hitihamy Mudiyansele Kiri Banda, (6) Rajapaksa Hitihamy Mudiyansele Sudumenika, all of Dalahugalla, made claim thereto, and I, John George Fraser, Special Officer appointed under section 28 of the said Ordinances made due inquiry into such claim ; and whereas the said 1st and 6th claimants have withdrawn their claims to the said land ; and whereas I and the said 2nd, 3rd, 4th, and 5th claimants, with consent of His Excellency the Governor, came to an agreement in writing concerning the said land, under section 4, sub-section (1), of the said Ordinances ; whereby it was ordered, in pursuance of the agreement afore-mentioned, that the said 2nd, 3rd, 4th, and 5th claimants should pay to the Government Agent at Badulla a sum of Rupees Thirty (Rs. 30) as purchase amount for the said land on or before July 18, 1907 ; and whereas the said 2nd, 3rd, 4th, and 5th claimants have duly paid the said amount agreed upon by the due date, the said 2nd, 3rd, 4th, and 5th claimants are hereby declared to be the purchasers of the said land commonly called or known as Dalahugallalanda, situate in the village of Dalahugalla, in the Medagam pattu korale of the Wellassa division, in the Province of Uva, containing in extent 4 acres and 33 perches, and shown as lot 12 in preliminary plan No. 143 and in the annexed certified tracing therefrom, and bounded as follows : on the north by Gamagedarawatta claimed by Rajapaksa Hitihamy Mudiyansele Appuhamy Gamarala and others, Tallangedarawatta claimed by Tallangedara Rajapaksa Hitihamy Mudiyansele Hudu Banda, Kongahamulawatta claimed by Rajapaksa Hitihamy Mudiyansele Thambu Vedarala, Alutgedarawatta claimed by Rajapaksa Hitihamy Mudiyansele Hudu Banda ; on the east by Dalahugallalanda belonging to the Crown ; on the south by Dalahugallalanda belonging to the Crown ; and on the west by the village limit of Nahangoda.

J. G. FRASER,  
Special Officer

December 6, 1907.



Scale of 8 Chains to an Inch.

Situation : Dalahugalla village

Preliminary plan 143.

Lot.	Name of Land.	Extent. A. R. P.
12	Dalahugallalanda	4 0 33

Field sheet M 54. 3 -62

Surveyor-General's Office,  
Colombo, November 16, 1907.  
Uva S. O. 1,118

J. B. M. RIDOUT,  
for Surveyor-General.

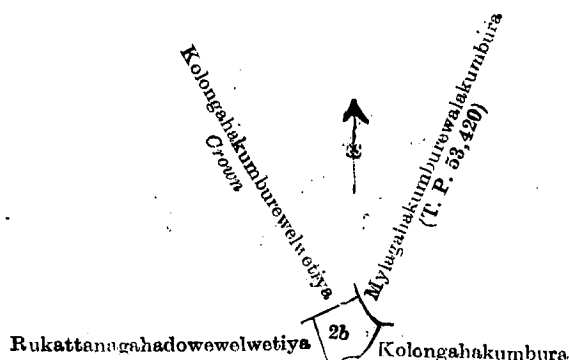
## Order under Section 4, Sub-section (1), of "The Waste Lands Ordinances of 1897, 1899, 1900, and 1903."

In the matter of the land commonly called or known as Kolongahakumburewelwetiya, situate in the village limit of Dalahugalla, in the Medagam pattu korale of the Wellassa division, in the Province of Uva, and of "The Waste Lands Ordinances of 1897, 1899, 1900, and 1903."

WHEREAS in pursuance of section 1 of the said Ordinances it was duly declared and notified on January 4, 1907, that if no claim to the land commonly called or known as Kolongahakumburewelwetiya, situate in the village of Dalahugalla, in the Medagam pattu korale of the Wellassa division, in the Province of Uva, containing in extent 1 rood and 38 perches, and shown as lot 2b in preliminary plan No. 143, was made to Howard Orme Fox, Special Officer appointed under section 28 of the said Ordinances, within the period of three months from the date specified in the said notice, such land would be deemed the property of the Crown and dealt with on account of the Crown (*vide* Notice No. 2,635):

And whereas (1) Siddhartha Unnanse of Bibilemulla, (2) Rajapaksa Hitihamy Mudiyansele Thambu Vedarala of Dalahugalla, (3) Rajapaksa Hitihamy Mudiyansele Appuhamy Gamarala of Dalahugalla, (4) Rajapaksa Hitihamy Mudiyansele Ganetirala of Dalahugalla, (5) Rajapaksa Hitihamy Mudiyansele Tissahamy of Dalahugalla, (6) Rajapaksa Hitihamy Mudiyansele Kiribanda of Dalahugalla, (7) Rajapaksa Hitihamy Mudiyansele Sudumenika of Dalahugalla, (8) Don Nikulas Edirisinha of Bibilemulla made claim thereto, and I, John George Fraser, Special Officer appointed under section 28 of the said Ordinances made due inquiry into such claim; and whereas the said 1st, 2nd, 4th, 5th, 6th, and 8th claimants have withdrawn their claims to the said land; and whereas I and the said 3rd and 7th claimants, with consent of His Excellency the Governor, came to an agreement in writing concerning the said land, under section 4, sub-section (1), of the said Ordinances; whereby it was ordered, in pursuance of the agreement afore-mentioned, that the said 3rd and 7th claimants should pay to the Government Agent at Badulla a sum of Rupees Six (Rs. 6) as purchase amount for the said land on or before July 18, 1907, and whereas the said 3rd and 7th claimants have duly paid the said amount agreed upon by the due date, the said 3rd and 7th claimants are hereby declared to be the purchasers of the said land commonly called or known as Kolongahakumburewelwetiya, situate in the village of Dalahugalla, in the Medagam pattu korale of the Wellassa division, in the Province of Uva, containing in extent 1 rood and 38 perches, shown as lot 2b in preliminary plan No. 143 and in the annexed certified tracing therefrom, and bounded as follows: on the north by Kolongahakumburewelwetiya belonging to the Crown; on the east by Mylagahakumburewalakumbura (T. P. 53,420); on the south by Kolongahakumbura claimed by Rajapaksa Hitihamy Mudiyansele Sudumenika; and on the west by Rukkattanagahadowewelwetiya sold by the Crown under the Waste Lands Ordinance to Siddhartha Unnanse.

December 6, 1907.

J. G. FRASER,  
Special Officer.

Scale of 8 Chains to an Inch.

Situation: Dalahugalla village.

## Preliminary plan 143.

Lot.	Name of Land.	Extent.	
		A.	R. P.
2b	Kolongahakumburewelwetiya	0	1 38

Field sheet M<sub>54</sub><sup>3</sup>-62Surveyor-General's Office,  
Colombo, November 16, 1907.  
Uva S. O. 1,119J. B. M. REDOUT,  
for Surveyor-General.

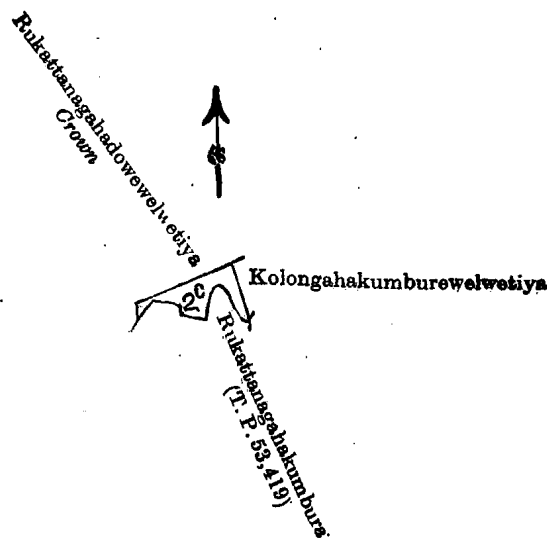
## Order under Section 4, Sub-section (1), of "The Waste Lands Ordinances of 1897, 1899, 1900, and 1903."

In the matter of the land commonly called or known as Rukkattanagahadowewelwetiya, situate in the village of Dalahugalla, in the Medagam pattu korale of the Wellassa division, in the Province of Uva, and of "The Waste Lands Ordinances of 1897, 1899, 1900, and 1903."

**W**HEREAS in pursuance of section 1 of the said Ordinances it was duly declared and notified on January 4, 1907, that if no claim to the land commonly called or known as Rukkattanagahadowewelwetiya, situate in the village of Dalahugalla, in the Medagam pattu korale of the Wellassa division, in the Province of Uva, containing in extent 1 rood and 33 perches, and shown as lot 2c in preliminary plan No. 143, was made to Howard Orme Fox, Special Officer appointed under section 23 of the said Ordinances, within the period of three months from the date specified in the said notice, such land would be deemed the property of the Crown and dealt with on account of the Crown (*vide* Notice No. 2,635):

And whereas (1) Siddhartha Unnanse of Bibilemulla, (2) Rajapaksa Hitihamy Mudiyansele Thambu Vedarala of Dalahugalla, (3) Rajapaksa Hitihamy Mudiyansele Appuhamy Gamarala of Dalahugalla, (4) Rajapaksa Hitihamy Mudiyansele Ganetirala of Dalahugalla, (5) Rajapaksa Hitihamy Mudiyansele Tissahamy of Dalahugalla, (6) Rajapaksa Hitihamy Mudiyansele Kiribanda of Dalahugalla, (7) Rajapaksa Hitihamy Mudiyansele Sudumenika of Dalahugalla, (8) Don Nikulas Edirisinha of Bibilemulla made claim thereto, and I, John George Fraser, Special Officer appointed under section 23 of the said Ordinances, made due inquiry into such claim; and whereas the said 2nd to 8th claimants have withdrawn their claims to the said land; and whereas I and the said 1st claimant Siddhartha Unnanse of Bibilemulla, with consent of His Excellency the Governor, came to an agreement in writing concerning the said land, under section 4, sub-section (1), of the said Ordinances; whereby it was ordered, in pursuance of the agreement afore-mentioned, that the said 1st claimant Siddhartha Unnanse of Bibilemulla should pay to the Government Agent at Badulla a sum of Rupees Six (Rs. 6) as purchase amount for the said land on or before July 18, 1907; and whereas the said 1st claimant Siddhartha Unnanse of Bibilemulla has duly paid the said amount agreed upon by the due date, the said 1st claimant Siddhartha Unnanse is hereby declared to be the purchaser of the said land commonly called or known as Rukkattanagahadowewelwetiya, situate in the village of Dalahugalla, in the Medagam pattu korale of the Wellassa division, in the Province of Uva, containing in extent 1 rood and 33 perches, shown as lot 2c in preliminary plan No. 143 and in the annexed certified tracing therefrom, and bounded as follows: on the north by Rukkattanagahadowewelwetiya belonging to the Crown; on the east by Kolongahakumburewelwetiya sold by the Crown under the Waste Lands Ordinances to Rajapaksa Hitihamy Mudiyansele Appuhamy Gamarala and another; on the south by Rukkattanagahakumbura (T. P. 53,419); and on the west by Rukkattanagahadowewelwetiya belonging to the Crown.

December 6, 1907.

J. G. FRASER,  
Special Officer.

Scale of 8 Chains to an Inch.

Situation: Dalahugalla village.

Preliminary plan 143.

Lot.	Name of Land.	Extent. A. R. P.
2c	Rukkattanagahadowewelwetiya	0 1 33

Field sheet M<sub>54</sub> 3-62Surveyor-General's Office,  
Colombo, November 16, 1907.  
Uva S. O. 1.120J. B. M. RIDOUT,  
for Surveyor-General.

**Order under Section 4, Sub-section (1), of "The Waste Lands Ordinances of 1897, 1899, 1900, and 1903,"  
declaring Lands to be Crown Property.**

In the matter of the lands commonly called or known as Dalahugallalanda, Kiriarawepitiya, situate in the village of Dalahugalla, in the Medagam pattu korale of the Wellassa division, in the Province of Uva, and of "The Waste Lands Ordinances of 1897, 1899, 1900, and 1903."

**W**HEREAS in pursuance of section 1 of the said Ordinances it was duly notified on January 4, 1907, that if no claim to the lands commonly called or known as Dalahugallelanda, Kiriarawepitiya, situate in the village of Dalahugalla, in the Medagam pattu korale of the Wellassa division, in the Province of Uva, containing in extent 4 acres 3 roods and 21 perches, and shown as lots 12a, 12c, 13 in preliminary plan No. 143 and in the annexed certified tracing therefrom, was made to Howard Orme Fox, Special Officer appointed under section 28 of the said Ordinances, within the period of three months from the date specified in such notice, such lands would be deemed the property of the Crown and dealt with on account of the Crown (*vide* Notice No. 2,635) :

And whereas (1) Rajapaksa Hitihami Mudiyansele Thambu Vedarala, (2) Rajapaksa Hitihami Mudiyansele Appuhamy Gamarala, (3) Rajapaksa Hitihami Mudiyansele Ganetirala, (4) Rajapaksa Hitihami Mudiyansele Tissahamy, (5) Rajapaksa Hitihami Mudiyansele Kiri Banda, (6) Rajapaksa Hitihami Mudiyansele Sudumenika, all of Dalahugalla, made claim thereto; and whereas the said 2nd to 6th claimants have withdrawn their claims to the said lands :

And whereas the said 1st claimant Rajapaksa Hitihami Mudiyansele Thambu Vedarala, and I, John George Fraser, Special Officer appointed under section 28 of the said Ordinances, with the consent of His Excellency the Governor, came to an agreement in writing under section 4 (1) of the said Ordinances; whereby it was agreed and ordered that the said 1st claimant should pay to the Government Agent, Badulla, a sum of Rupees Seven and Cents Fifty (Rs. 7.50) as purchase amount for lot 12a on or before July 18, 1907, and whereas it was further agreed that in default of such payment his claim to the said lot 12a should be considered to have been withdrawn, and the said lot 12a should be declared to be the property of the Crown; and whereas the said 1st claimant has failed to make the said payment by the due date in pursuance of the above-mentioned agreement, I, John George Fraser, Special Officer appointed under section 28 of the said Ordinances, under and by virtue of the powers vested in me in that behalf by section 4 of the said Ordinances, do hereby on December 6, 1907, order and declare, under section 4, sub-section (1), of the said Ordinances, that the said lands, as more fully described herein below, are the property of the Crown.

*Description of the Lands referred to.*

The following lots situated in the village of Dalahugalla, in the Medagam pattu korale of the Wellassa division, in the Province of Uva, as described in the annexed certified tracing:—

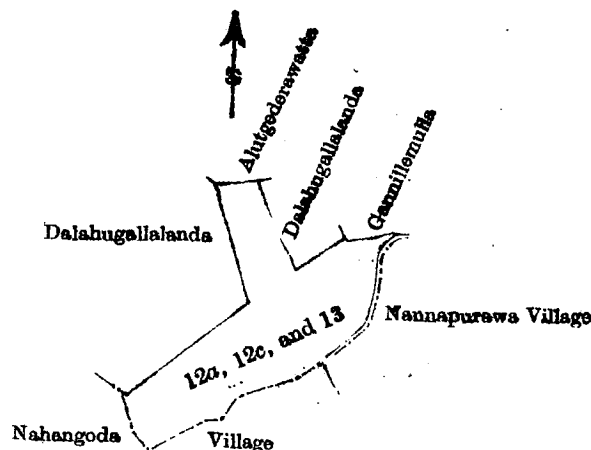
Preliminary plan 143.

Lot.	Name of Land.	Extent.		
		A.	R.	P.
12a	Dalahugallalanda	0	3	30
12c	Do.	3	2	3
13	Kiriarawepitiya	0	1	28
		<u>4</u>	<u>3</u>	<u>21</u>

and bounded as follows: on the north by Alutgedarawatta claimed by Rajapaksa Hitihami Mudiyansele Hudu Menika, Dalahugallalanda sold under the Waste Lands Ordinance to Rajapaksa Hitihami Mudiyansele Sudu Menika, Gannilemulla claimed by Rajapaksa Hitihami Mudiyansele Appuhamy Gamarala; on the east by the village limit of Nannapurawa; on the south by the village limit of Nannapurawa, the village limit of Nahangoda; and on the west by the village limit of Nahangoda, Dalahugallelanda sold under the Waste Lands Ordinances to Rajapaksa Hitihami Mudiyansele Appuhamy Gamarala and others.

December 6, 1907.

J. G. FRASER,  
Special Officer.



Scale of 8 Chains to an Inch.

Situation : Dalahugalla village.

Preliminary plan 143.

Lot.	Name of Land.	Extent.		
		A.	R.	P.
12a ..	Dalahugallalanda ..	0	3	30
12c ..	Do. ..	3	2	3
13 ..	Kiriarawepitiya ..	0	1	28
		4	3	21

Surveyor-General's Office,  
Colombo, November 16, 1907.  
Uva S. O. 1,121

Field sheet M 54—62<sup>3</sup>

J. B. M. RIDOUT,  
for Surveyor-General.

Order under Section 2 of "The Waste Lands Ordinances of 1897, 1899, 1900, and 1903," declaring  
Lands to be Crown Property.

In the matter of the lands commonly called or known as Madawalaheena (road reservation), Ketawala-arawahena, &c., situate in the village of Ketawala, in the Bogoda korale of the Yatikinda division, in the Province of Uva, and of "The Waste Lands Ordinances of 1897, 1899, 1900, and 1903."

THE notice required by section 1 of "The Waste Lands Ordinances of 1897, 1899, 1900, and 1903," having been duly published in manner prescribed by that section in respect of that above-named lands (*vide* Notice No. 2,852), and no claim having been made to the said lands or to any interest therein within the period of three months from the date specified in the said notice, I, John George Fraser, Special Officer appointed under section 28 of the said Ordinances, under and by virtue of the powers vested in me in that behalf by section 2 of the said Ordinances, do hereby on January 13, 1908, order and declare that the said lands, as more fully described herein below, situate in the village of Ketawala, in the Bogoda korale of the Yatikinda division, in the Province of Uva, and shown as lots 8b3, 8c1, 19, 20, 21, 19b, 25a, 27b in preliminary plan No. 93 and in the annexed certified tracings therefrom, and containing in extent 88 acres 1 rood and 34 perches, are the property of the Crown.

Description of the Lands referred to.

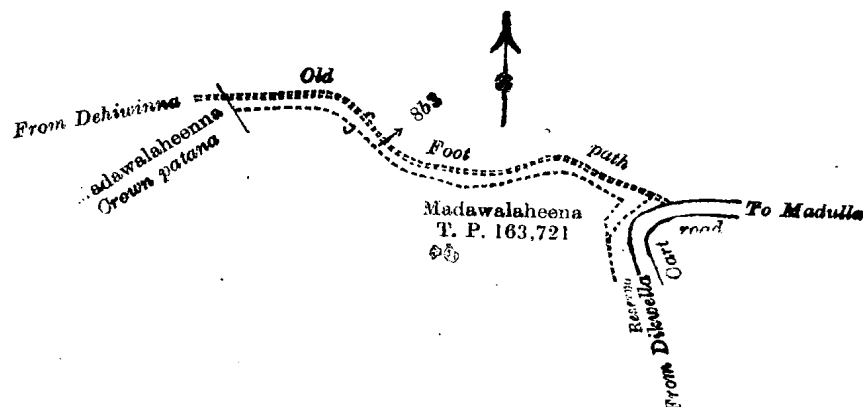
The following lots situated in the village of Ketawala, in the Bogoda korale of the Yatikinda division, in the Province of Uva, as described in the annexed certified tracings :—

I.

Preliminary plan 93.

Lot.	Name of Land.	Extent.		
		A.	R.	P.
8b3 ..	Madawalaheena (road reservation) ..	0	1	2

and bounded as follows : on the north by an old footpath ; on the east by road reservation for the Madulla-Dikwella cart road ; on the south by Madawalaheena (T. P. 163,721) ; on the west by Madawalaheena (Crown patana).



Scale of 4 Chains to an Inch.

Situation : Ketawala village in Bogoda korale.

Preliminary plan 93.

Lot.	Name of Land.	Extent.		
		A.	R.	P.
8b3 ..	Madawalaheena (road reservation) ..	0	1	2

Surveyor-General's Office,  
Colombo, March 28, 1907.

Field sheet M 36—44<sup>7</sup>

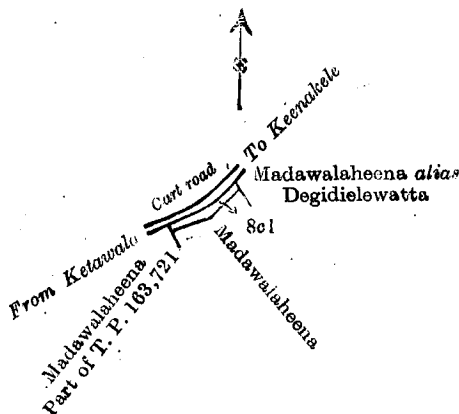
C. MEADEN,  
for Surveyor-General.

## II.

Preliminary plan 93.

Lot.	Name of Land.	Extent. A. R. P.
8c1	Madawalaheena (road reservation)	0 0 5

and bounded as follows: on the north by the Ketawala-Keenakelle cart road; on the east by Madawalaheena *alias* Digidielewatta claimed by P. W. Bempisino; on the south by Madawalaheena claimed by Mr. P. F. Haddow; on the west by Madawalaheena (part of T. P. 163,721).



Scale of 4 Chains to an Inch.

Situation: Ketawala village in Bogoda korale.

Lot.	Name of Land.	Extent. A. R. P.
8c1	Madawalaheena (road reservation)	0 0 5

Surveyor-General's Office,  
Colombo, March 28, 1907.

Field sheet M<sub>6</sub> 7  
44

C. MEADEN,  
for Surveyor-General.

## III.

Preliminary plan 93.

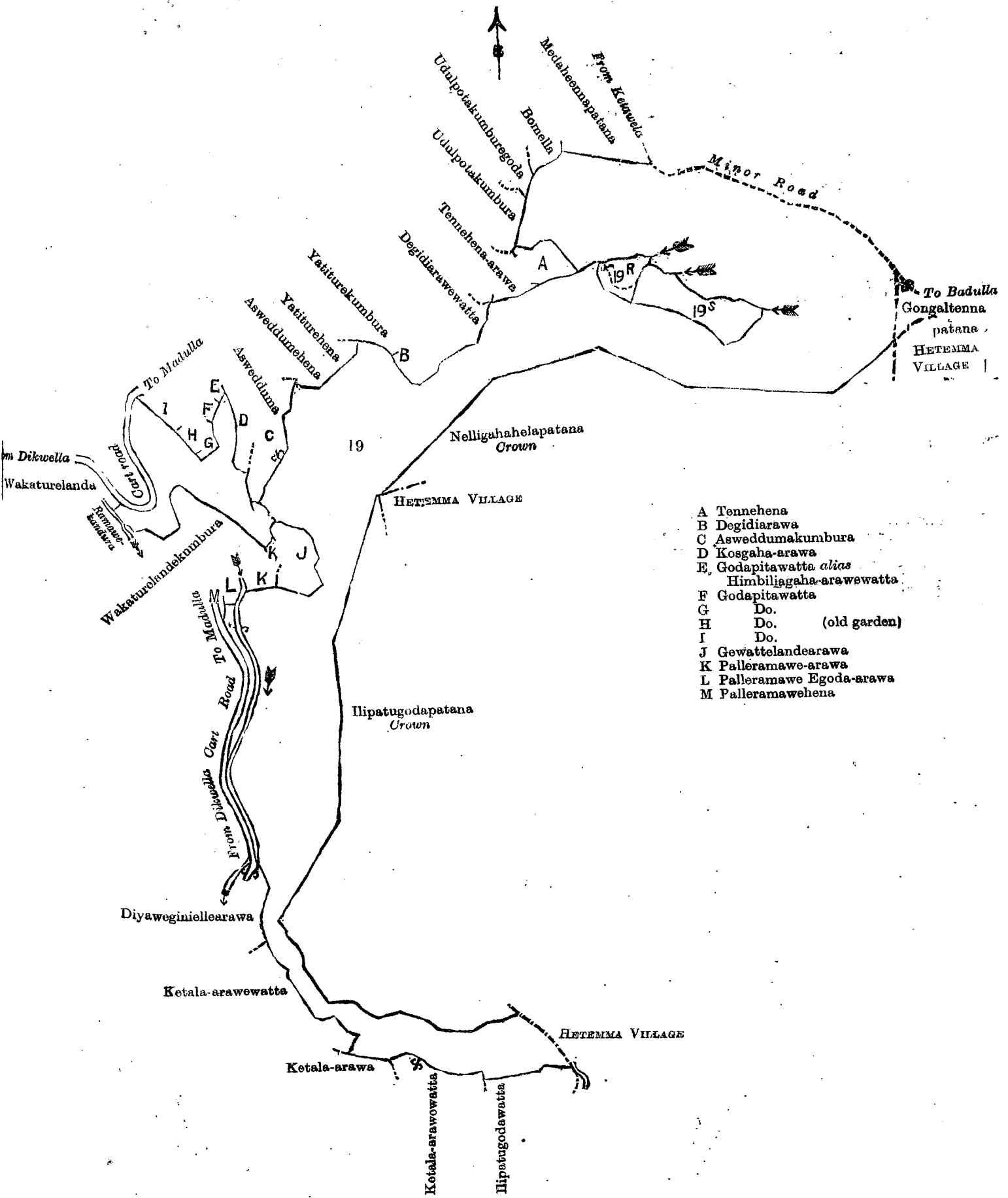
Lot.	Name of Land.	Extent. A. R. P.
19	Ketawala-arawehena, Iipatugoda, Gewattelanda, Nelligahahela, Asweddumehena, Yatiturehena, Degidi-arawehena, Tennehena, Medaheena, Kodelandeyaya, Wakaturelanda, Godapitawattahena, Kosgaha-arawehena, Ramawehena	58 1 18

and bounded as follows: on the north by Godapitawatta sold by Crown, Godapitawatta claimed by Godapitawatte Ukkumenika and another, Godapitawatta sold by Crown, Godapitawatta sold by Crown, Godapitawatta *alias* Himbiliyagaha-arawewatta sold by Crown, Kosgaha-arawa claimed by Idamegedara Hudu Menika, Asweddumakumbura claimed by Jambugahawatta Raturala, Aswedduma sold by Crown, Asweddumehena sold by Crown, Yatiturehena sold by Crown, Yatiturekumbura claimed by Idamegedara Punchirala and Idamegedara Kiri Banda, Degidiarawa claimed by Idamegedara Ukku Banda, Degidiarawewatta sold by Crown, Tennehena-arawa claimed by Ellekumbure Dingiri Menika, Tennehena sold by Crown, Udulpotakumbura claimed by Idamegedara Siyatu, Udulpotakumburegoda sold by Crown, Bomella sold by Crown, Medaheenapatana sold by the Crown, the minor road from Ketawala to Badulla; on the east by Gongaltennepatana claimed by the proprietors of Gongaltenne estate, the village limit of Hetemma, Nelligahahelapatana belonging to the Crown, the village limit of Hetemma, Iipatugodapatana belonging to the Crown, the village limit of Hetemma; on the south by Iipatugodawatta claimed by Iipatugoda Huduhamy and another, Ketala-arawewatta claimed by Ibrahim Saibu of Ketawala, Ketala-arawa claimed by ditto; on the west by Ketala-arawewatta claimed by Ibrahim Saibu of Ketawala, Diyaweginiellarawa claimed by ditto, the cart road from Dikwella to Madulla, Palleramawehena claimed by Idamegedara Kalumenika, Palleramawegoda-arawa sold by Crown, Palleramawearawa claimed by Ramawe Ukkumenika, Gewattelandearawa claimed by Idamegedara Punchirala, Palleramawearawa claimed by Ramawe Ukkumenika, Wakaturelandekumbura claimed by Uguressagahawatte Kiriwante, the Ramawekandura, Wakaturelanda sold by Crown, the Dikwella-Madulla cart road.

NOTE.—The following lots lying within the above boundaries are excluded from this order, and their aggregate acreage of 2 acres 1 rood and 30 perches is not included in the acreage of 58 acres 1 rood and 18 perches given above:—

Lot.	Name of Land.	Extent. A. R. P.
19r	Kodelanda	0 2 30
19s	Do.	1 3 0
		<hr/> 2 1 30 <hr/>





Situation : Ketawala village in Bogoda korale.  
Preliminary plan 93.

Lot.	Name of Land.	Extent. A. R. P.
19	Ketawala-arawehena, Ilipatugoda, Gewattelanda Nelligahahela, Asweddumehena, Yatiturehena, Degidi-arawehena, Tennehena, Medaheena, Kodalandeyaya, Wakaturelanda, Godapitewatthehena, Kosgaha-arawehena, Ramawehena	58 1 18
<i>Lots excluded.</i>		
18r	Kodelanda	0 2 30
18s	Do.	1 3 0
		2 1 30

Field sheets M<sub>36-44</sub><sup>7</sup> and M<sub>37-45</sub><sup>7</sup>

Surveyor-General's Office,  
Colombo, March 28, 1907.

C. MEADEN,  
for Surveyor-General.

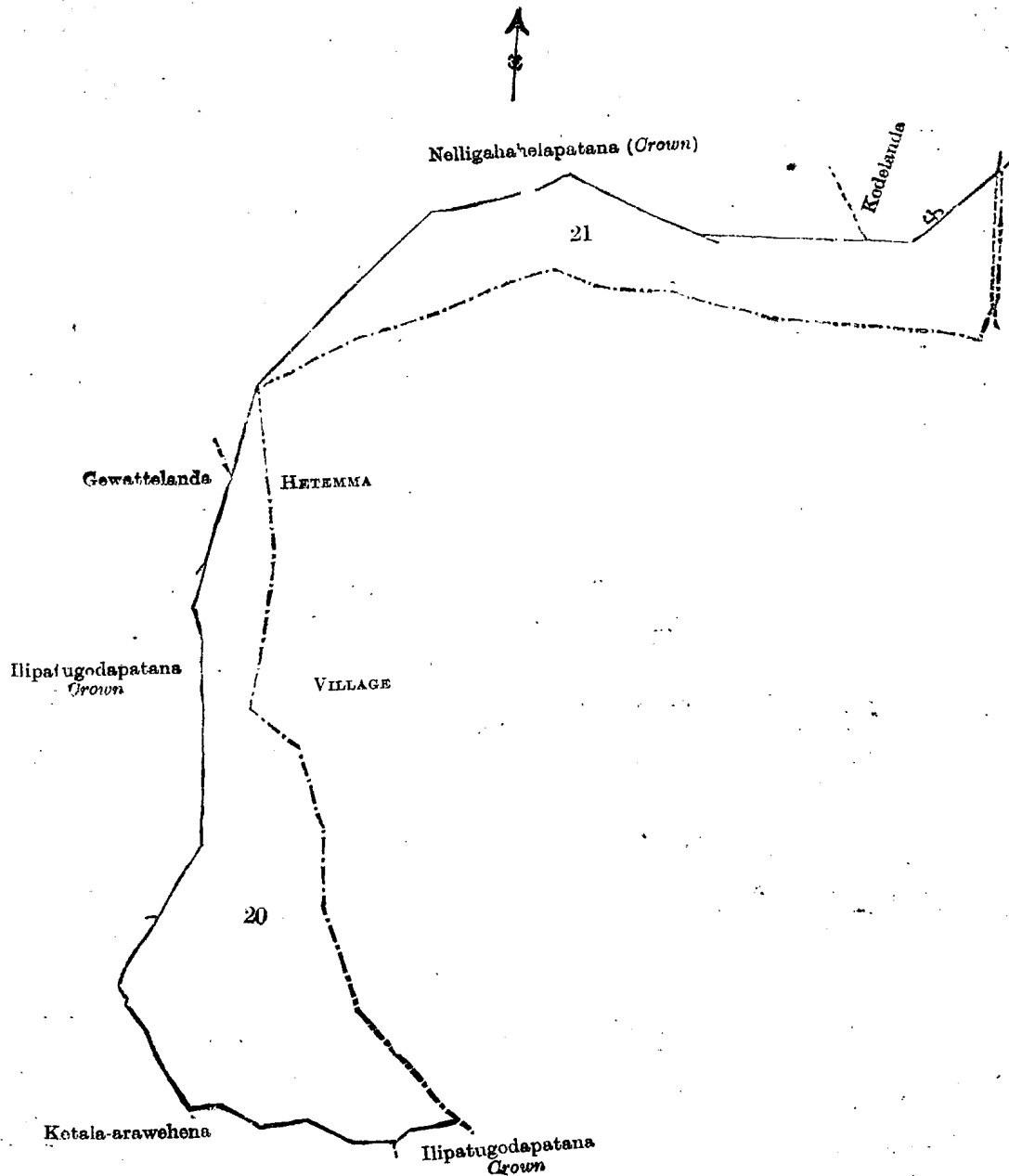
IV.

Preliminary plan 93.

Lot.	Name of Land.	Extent. A. R. P.
20	Ilipatugodapatana	17 0 18
21	Nelligahahelapatana <i>alias</i> Ilipatugodapatana	11 3 5
		28 3 23

and bounded as follows : on the north by Nelligahahelapatana belonging to the Crown, Kodelanda belonging to the Crown ; on the east by the village limit of Hetemma ; on the south by Ilipatugodapatana belonging to the Crown, Ketala-arawehena belonging to the Crown ; on the west by Ketala-arawehena belonging to the Crown, Ilipatugodapatana belonging to the Crown, Gewattelanda belonging to the Crown, Nelligahahelapatana belonging to the Crown.

[For Tracing see page 199.]



Scale of 8 Chains to an Inch.

Situation : Ketawala village in Bogoda korale.

Preliminary plan 93.

Lot.	Name of Land.	Extent. A. R. P.
20	Iipatugodapatana	17 0 18
21	Nelligahahelapatana <i>alias</i> Iipatugodapatana	11 3 5
		<hr/>
		28 3 23

Field sheets M<sub>36</sub><sup>7</sup>-44 and M<sub>37</sub><sup>7</sup>-45

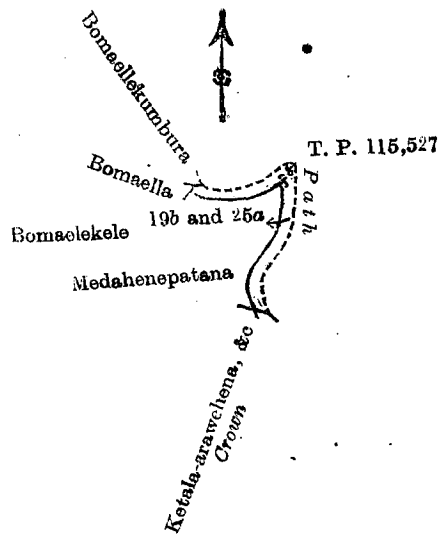
Surveyor-General's Office,  
Colombo, March 28, 1907.

C. MEADEN,  
for Surveyor-General.

V.  
Preliminary plan 93.

Lot.	Name of Land.	Extent. A. R. P.
19b	Bomallekele and Medahenapatana	0 0 35
25a	Bomallekele	0 1 10
		<hr/>
		0 2 5

and bounded as follows : on the north by Bomaellekumbura (private), a path (T. P. 115,527) ; on the east by a path (T. P. 115,527) ; on the south by Ketala-arawahena, &c., belonging to the Crown ; on the west by Medahenapatana sold by Crown, Bomaellekele sold by Crown, Bomaella sold by Crown.



Scale of 8 Chains to an Inch.

Situation : Ketawala village in Bogoda korale.

Preliminary plan 93.

Lot.	Name of Land.	Extent.		
		A.	R.	P.
19b ..	Bomaellekele and Medahenapatana ..	0	0	35
25a ..	Bomaellekela ..	0	1	10
		0	2	5

Field sheet M<sub>37</sub><sup>7</sup>-45

Surveyor-General's Office,  
Colombo, August 26, 1907.

J. B. M. RIDOUT,  
for Surveyor-General.

VI.

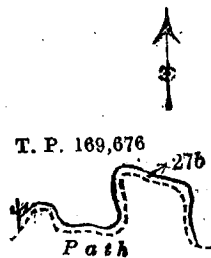
Preliminary plan 93.

Lot.	Name of Land.	Extent.		
		A.	R.	P.
27b ..	Orugalapatana (road reservation) ..	0	1	21

and bounded as follows : on the north and east by T. P. 169,676 ; on the south by a path ; and on the west by T. P. 169,676.

January 13, 1908.

J. G. FRASER,  
Special Officer.



Scale of 8 Chains to an Inch.

Situation : Ketawala village in Bogoda korale.

Preliminary plan 93.

Lot.	Name of Land.	Extent.		
		A.	R.	P.
27b ..	Orugalapatana (road reservation) ..	0	1	21

Field sheet M<sub>37</sub><sup>7</sup>-45

Surveyor-General's Office,  
Colombo, August 26, 1907.  
Uva S. O. 1,122

J. B. M. RIDOUT,  
for Surveyor-General.

## PRELIMINARY NOTICES.

## Notice under "The Waste Lands Ordinances of 1897, 1899, 1900, and 1903."

TAKE notice that unless within three months from February 14, 1908, the persons, if any, who claim any interest in the lands hereinafter mentioned or in any one or more of such lands, make claim in person or in writing to the said lands or any of them or to some interest therein to J. M. Davies, Esq., Special Officer appointed under section 28 of "The Waste Lands Ordinances, 1897, 1899, 1900, and 1903," at his office at Hill House, Mutwal, Colombo :

Such Special Officer, in pursuance of the powers vested in him by the said Ordinances, will declare by writing under his hand that the said lands or such of them, as to which no claim has been made, are the property of the Crown.

J. M. DAVIES,  
Special Officer.

*Description of the Lands referred to.*

The following lots situated in the village of Karatota, in the Kandaboda pattu of the Matara District, in the Southern Province, as described in the annexed certified tracing:—

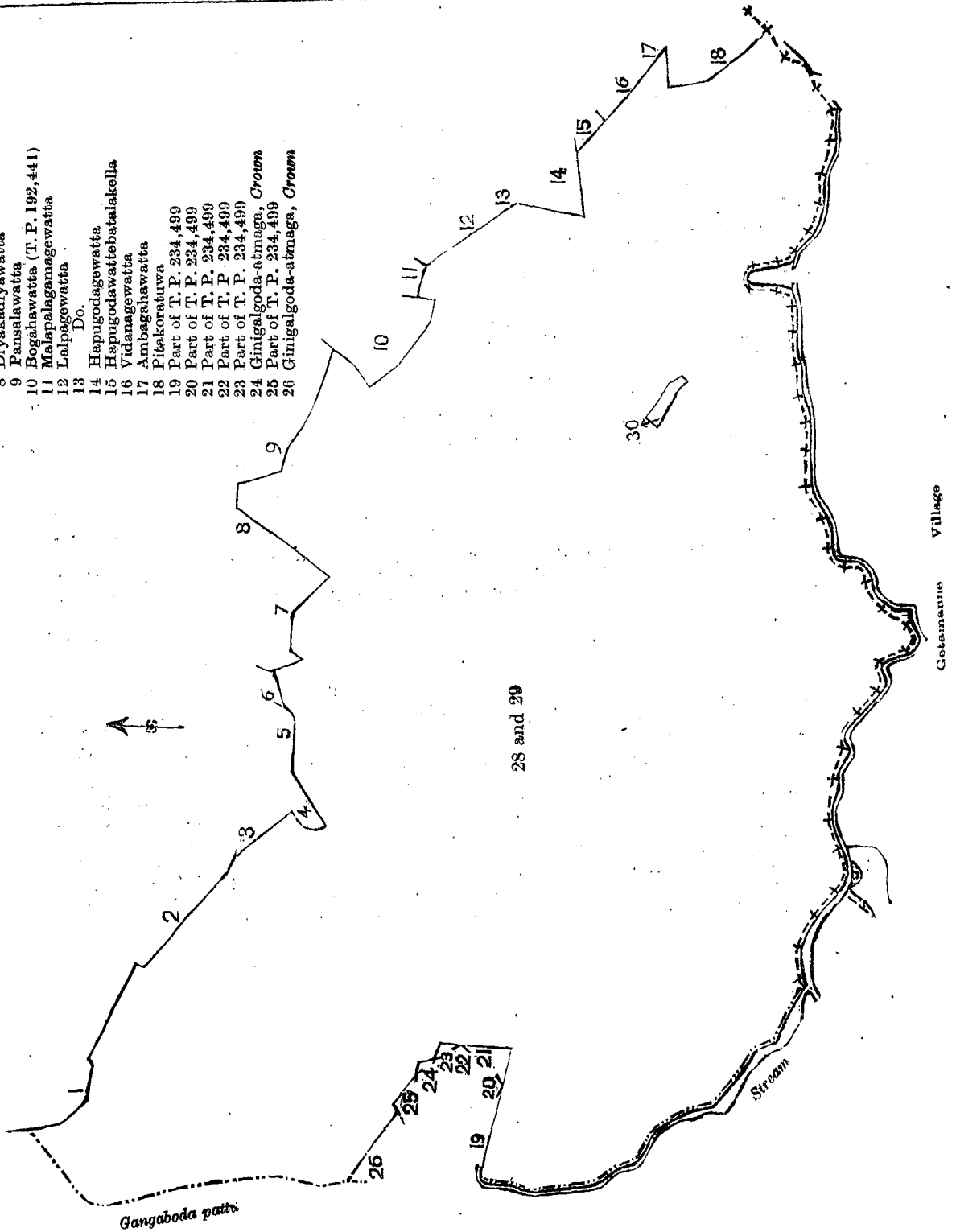
## Preliminary plan 500.

Lot.	Name of Land.	Extent.		
		A.	R.	P.
28	Nugehena, Boralketiyemukalana, Keenagahahena, Delgahahena, Mahahena	130	2	6
29	Welapatinigahahenyaya, Godagahahena	33	1	25
		163	3	31

and bounded as follows: on the north by the limit of Gangaboda pattu, Talamulagahakoratuwa claimed by Jaliyagodage Don Andiris, &c., Naurumunegewatta claimed by Jaliyagodage Don Pediris, Puwakwatta (T. P. 167,480) belonging to Rev. Mr. Gunasekera, Kongahahena (T. P. 167,476) belonging to Salnapullige Dinga, &c., Kottamuna (T. P. 167,477) belonging to Rev. Mr. Gunasekera, Nekatigekumbura claimed by Senanayakage Don Bastian, &c., Nekatigewatta claimed by Senanayakage Don Babanis Appuhamy, Diyakadiyawatta claimed by Senanayakage Punchi Baba, &c., Pansalawatta claimed by Basnayaka Disanhamy, &c., Bogahawatta (T. P. 192,441) belonging to B. Basnayaka Disanhamy, &c., Ma'apalagamagewatta claimed by W. A. Don Dionis; on the east by Lalpagewatta claimed by Siriwardena Patiranage Don Davit, &c., Lalpagewatta claimed by Don Siman Wijesinghe, Hapugodagewatta claimed by ditto, Hapugodawattabatalakella claimed by ditto, Vidanagewatta claimed by R. B. Don Davit, Ambagahawatta claimed by ditto, Pitakoratuwa claimed by ditto, the village limit of Getamanne; on the south by the village of Getamanne, a stream; on the west by a stream, part of T. P. 234,499, Ginigalgoda-atmaga belonging to Crown, part of T. P. 234,499 Ginigalgoda-atmaga belonging to Crown, the limit of Gangaboda pattu.

[For Tracing see page 202]

- 1 Talamulagahakoratuwa
- 2 Naurumunegewatta
- 3 Puvakawatta (T. P. 167,480)
- 4 Kongahahena (T. P. 167,476)
- 5 Kottamuna (T. P. 167,477)
- 6 Neketigekumbura
- 7 Neketigewatta
- 8 Diyakadiyawatta
- 9 Pansalawatta
- 10 Bogahawatta (T. P. 192,441)
- 11 Malapalagamagewatta
- 12 Lalpagewatta
- 13 Do.
- 14 Hapugodagewatta
- 15 Hapugodawattebatalakalla
- 16 Vidanagewatta
- 17 Ambagahawatta
- 18 Pitakoratuwa
- 19 Part of T. P. 234,499
- 20 Part of T. P. 234,499
- 21 Part of T. P. 234,499
- 22 Part of T. P. 234,499
- 23 Part of T. P. 234,499
- 24 Ginigalgoda-atnaga, *Crown*
- 25 Part of T. P. 234,499
- 26 Ginigalgoda-atnaga, *Crown*



Scale of 8 Chains to an Inch.

Situation: Karatota village in Kandaboda pattu.  
Preliminary plan 500.

Lot.	Name of Land.	Extent.	
		A.	R. P.
28	Nugehena, Boraluketiyemukalana, Keenagahahena, Delgahahena, Mahahena	130	2 6
29	Welapatingahahenyaya, Godagahahena	33	1 25
		<hr/>	<hr/>
		163	3 31
<i>Lot excluded.</i>			
30	Wilpatmideniya	0	0 21

Surveyor-General's Office, Colombo, December 24, 1907. Sheets O 54-62 & O 55-63

J. B. M. RIDOUT,  
for Surveyor-General.  
Matara S. O. 2-1908,

2,950

Notice under "The Waste Lands Ordinances of 1897, 1899, 1900, and 1903."

TAKE notice that unless within three months from February 14, 1908, the persons, if any, who claim any interest in the lands hereinafter mentioned or in any one or more of such lands make claim in person or in writing to the said lands or any of them or to some interest therein to W. E. Wait, Esq., Special Officer appointed under section 28 of "The Waste Lands Ordinances, 1897, 1899, 1900, and 1903," at his office at Hill House, Mutwal, Colombo :

Such Special Officer, in pursuance of the powers vested in him by the said Ordinances, will declare by writing under his hand that the said lands or such of them, as to which no claim has been made, are the property of the Crown.

W. E. WAIT,  
Special Officer.

*Description of the Lands referred to.*

The following lots situated in the village of Panganwila, in the West Giruwa pattu of the Hambantota District, in the Southern Province, as described in the annexed certified tracing :—

Preliminary plan 352.

Lot.	Name of Land.	Extent.		
		A.	R.	P.
3	Mahawattekella, Ambagahakoratuwa, Patiyehena, Muhandirammullenakebella, Dodangahahena, Korekomehena, Koswattehena	41	0	31
4	Wawulangvewa	1	2	0
		42	2	31

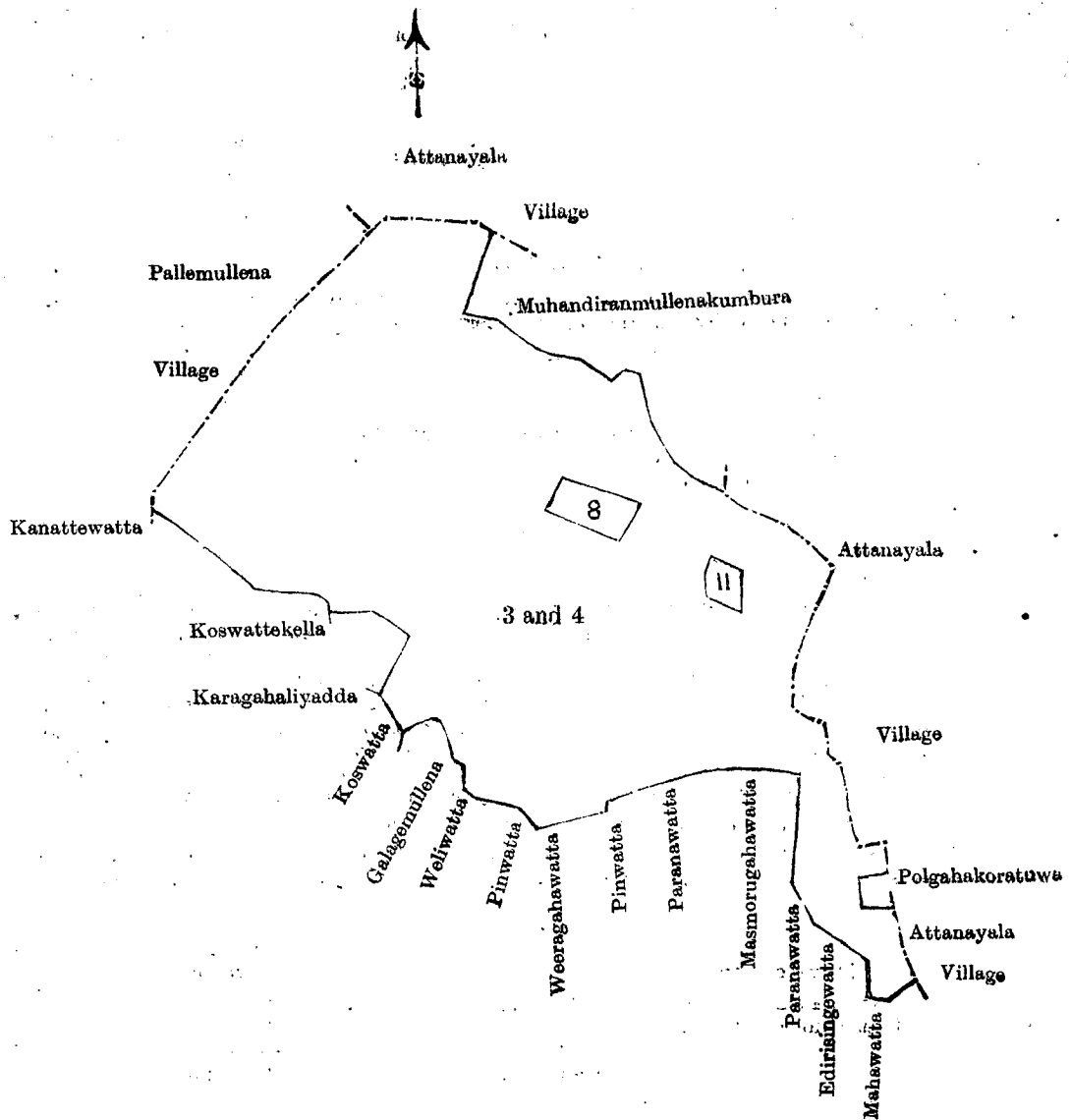
and bounded as follows : on the north by the village limit of Attanayala, Muhandirammullenakumbura claimed by Don Cornelis Dissanayaka ; on the east by the village limit of Attanayala, Polgahakoratuwa claimed by Lokuheta Malige Don Davith, the village limit of Attanayala ; on the south by Mahawatta claimed by Samarawickrama Wijesundara Don Mathes, Edirisingewatta claimed by ditto, Paranawatta claimed by Don Cornelis Matara Arachchi, Masmorugahawatta claimed by ditto, Paranawatta claimed by Matara Arachchige Don Andris, Pinwatta claimed by Attanayala Pansala, Weeragahawatta claimed by Weeratunga Arachchige Carolis, Pinwatta claimed by Attanayala Pansala, Weliwatta claimed by Don Samel Wijesekara, Galagemullena claimed by Liyana Patiranage Don Dines, Koswatta claimed by Don Samel Wijesekara ; on the west by Karagahaliyadda claimed by Don Dionis Ratnatunga, Koswattekella claimed by Don Samuel Wijesekara, Kanattewatta claimed by Dolage Dingi Appu, the village limit of Pallemullena.

NOTE.—The following lots lying within the above boundaries are excluded from this notice, and their aggregate acreage of 3 roods and 25 perches is not included in the acreage of 42 acres 2 roods and 31 perches given above :—

Preliminary plan 352.

Lot.	Name of Land.	Extent.		
		A.	R.	P.
8	Dodangahahenewatta	0	2	17
11	Pattiyahena	0	1	8
		0	3	25

[For Tracing see page 204.]



Scale of 8 Chains to an Inch.

Situation : Paganwila village in West Giruwa pattu.

Preliminary plan 352.

Lot.	Name of Land.	Extent. A. R. P.
3 ..	Mahawattekella, Ambagahakoratuwa, Patiyehena, Muhandiramullenakebella, Dodangahahena, Korekomehena, Koswatttehena	41 0 31
4 ..	Wawulangwewa	1 2 0
		42 2 31
<i>Lots excluded.</i>		
8 ...	Dodangahahenewatta	0 2 17
11 ...	Pattiyahena	0 1 8
		0 3 25

Field sheet P <sup>16</sup> 3-11

Surveyor-General's Office,  
Colombo, December 10, 1907.

2,951

J. B. M. RIDOUT,  
for Surveyor-General.  
Hambantota S. O. 5-1908



## Notice under "The Waste Lands Ordinances of 1897, 1899, 1900, and 1903."

TAKE notice that unless within three months from February 14, 1908, the persons, if any, who claim any interest in the lands hereinafter mentioned or in any one or more of such lands make claim in person or in writing to the said lands or any of them or to some interest therein to J. M. Davies, Esq., Special Officer appointed under section 28 of "The Waste Lands Ordinances, 1897, 1899, 1900, and 1903," at his office at Hill House, Mutwal, Colombo :

Such Special Officer, in pursuance of the powers vested in him by the said Ordinances, will declare by writing under his hand that the said lands or such of them, as to which no claim has been made, are the property of the Crown.

J. M. DAVIES,  
Special Officer.

*Description of the Lands referred to.*

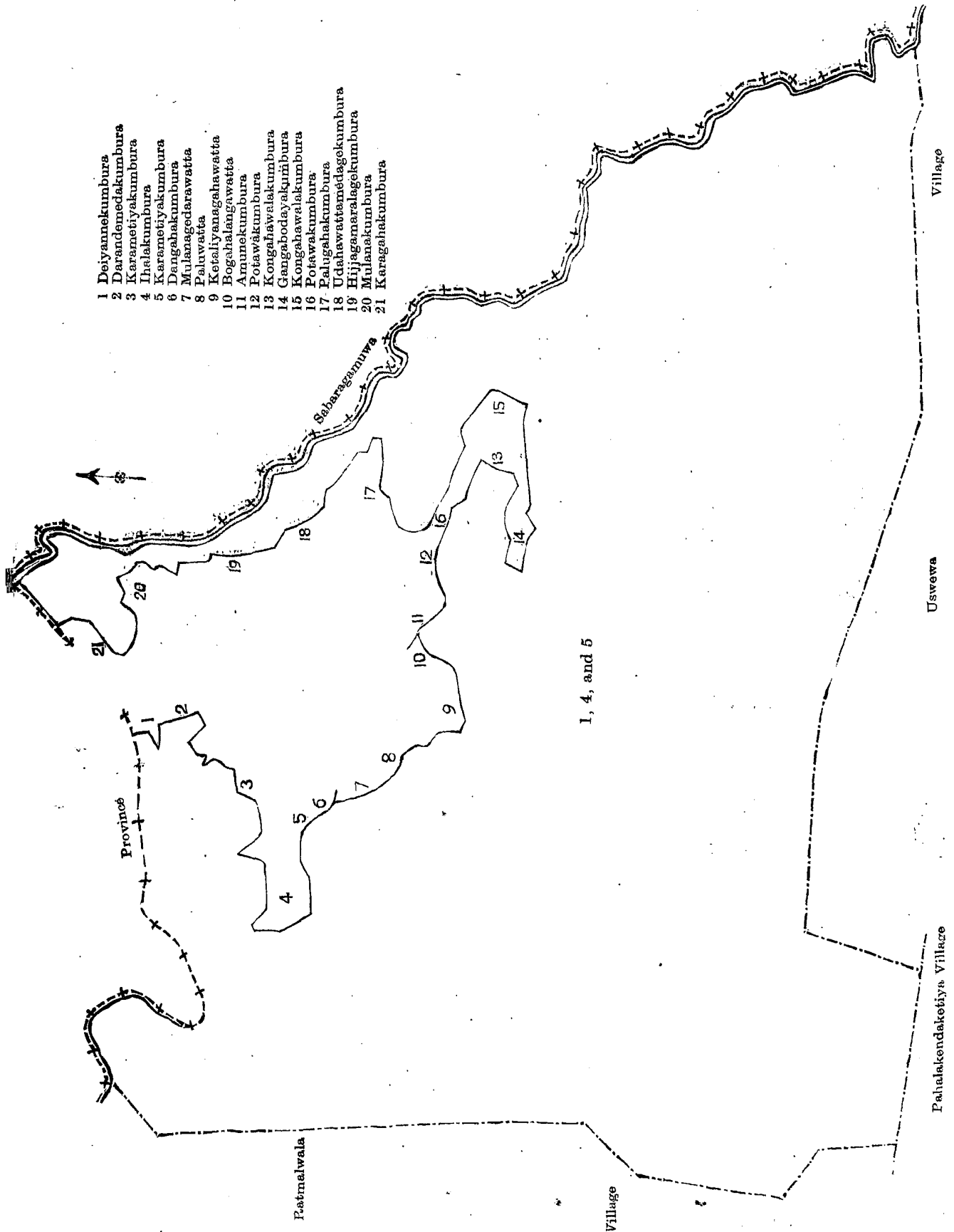
The following lots situated in the village of Kachchigala, in the East Giruwa pattu of the Hambantota District, in the Southern Province, as described in the annexed certified tracing :—

## Preliminary plan 410

Lot.	Name of Land.	Extent.		
		A.	R.	P.
1 ..	Loluwala .. .. .	0	0	5
4 . . .	Julgahahena, Atmagahena, Godalangahena, Wala-gawahena, Aragawahena, Bogahayaya, Siyambala-gawahenyaya .. .. .	215	3	3
5 ..	Muttahawala .. .. .	0	0	9
		<u>215</u>	<u>3</u>	<u>17</u>

and bounded as follows : on the north by the boundary of the Province of Sabaragamuwa, Deiyannekumbura claimed by Wickramage Heen Appu and Sirimadurage Don Andris, Darande Medakumbura claimed by ditto, Karametiyakumbura claimed by ditto, Ihalakumbura claimed by ditto, Karametiyakumbura claimed by ditto, Dangahakumbura claimed by ditto, Mulanagedarawatta claimed by ditto, Paluwatta claimed by ditto, Ketaliyangahawatta claimed by ditto, Bogahalangawatta claimed by ditto, Amunekumbura claimed by ditto, Potawekumbura claimed by ditto, Kongahawalakumbura claimed by ditto, Gangabodayakumbura claimed by ditto, Kongahawalakumbura claimed by ditto, Potawakumbura claimed by ditto, Palugahakumbura claimed by ditto, Udahawattamedagekumbura claimed by ditto, Hijjagamaralagekumbura claimed by ditto, Mulanakumbura claimed by ditto, Karagahakumbura claimed by ditto, the boundary of the Province of Sabaragamuwa ; on the east by the boundary of the Province of Sabaragamuwa ; on the south by the village limit of Uswewa, the village limit of Pahalakendaketiya ; on the west by the village limit of Ratmalwala.

[For Tracing see page 206]



- 1 Deiyannekumbura
- 2 Darandenedakumbura
- 3 Karametiyaakumbura
- 4 Ihalakumbura
- 5 Karametiyaakumbura
- 6 Dengahakumbura
- 7 Mulanagedarawattha
- 8 Paluwatta
- 9 Ketaliyanagahawatta
- 10 Bogahalangawatta
- 11 Annukumbura
- 12 Potawakumbura
- 13 Kongahawalakumbura
- 14 Gangabodayakumbura
- 15 Kongahawalakumbura
- 16 Potawakumbura
- 17 Paligahakumbura
- 18 Uddahawattamedagekumbura
- 19 Hijjagamaralagekumbura
- 20 Mulanakumbura
- 21 Karagahakumbura

1, 4, and 5

Scale of 8 Chains to an Inch.

Situation : Kachchigala village in East Giruwa pattu of Hambantota District.

Preliminary plan 410.

Lot.	Name of Land.	Extent.		
		A.	R.	P.
1 ..	Loluwala .. .. .	0	0	5
4 ..	Julgahahena, Atmagahena, Godalangahena, Wala- gawahena, Aragawahena, Bogahayaya, Siyambala- gawahenyaya .. .. .	215	3	3
5 ..	Muttahawala .. .. .	0	0	9
		<u>215</u>	<u>3</u>	<u>17</u>

Sheets P <sup>11</sup><sub>6-14</sub>, P <sup>11</sup><sub>22-30</sub> & P <sup>11</sup><sub>23-31</sub>

Surveyor-General's Office,  
Colombo, January 18, 1908.

2,952

J. B. M. RIDOUT,  
for Surveyor-General.  
Hambantota S. O. 6—1908

Notice under "The Waste Lands Ordinances of 1897, 1899, 1900, and 1903."

TAKE notice that unless within three months from February 14, 1908, the persons, if any, who claim any interest in the lands hereinafter mentioned or in any one or more of such lands make claim in person or in writing to the said lands or any of them or to some interest therein to J. M. Davies, Esq., Special Officer appointed under section 28 of "The Waste Lands Ordinances, 1897, 1899, 1900, and 1903," at his office at Hill House, Mutwal, Colombo :

Such Special Officer, in pursuance of the powers vested in him by the said Ordinances, will declare by writing under his hand that the said lands or such of them, as to which no claim has been made, are the property of the Crown.

J. M. DAVIES,  
Special Officer.

*Description of the Lands referred to.*

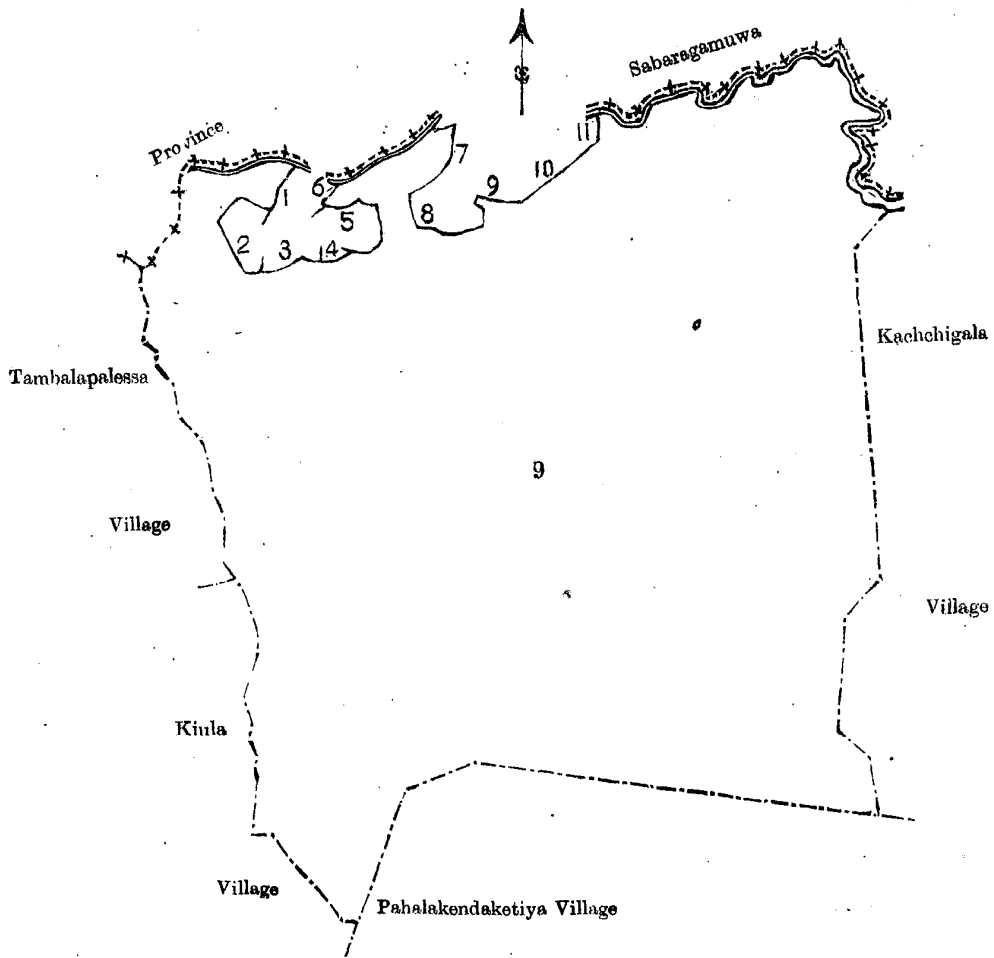
The following lot situated in the village of Ratmalwala, in the East Giruwa pattu of the Hambantota District, in the Southern Province, as described in the annexed certified tracing :—

Preliminary plan 409.

Lot.	Name of Land.	Extent.		
		A.	R.	P.
9 ..	Paralangahenyaya, Wewagawawatta, Kachchigal- aragawakoratuwa, Tippalyaya, Welagawakoratuwa, Pansalawattehenkella, Munkanatteyaya .. .. .	332	3	24

and bounded as follows : on the north by the boundary of the Province of Sabaragamuwa, Kiulegedeniya claimed by Wirakon Kankanange Don Nikolas and others, Welipitiyagedarawatta claimed by ditto, Kajugahawatta claimed by ditto, Kiulegedenyagawawatta claimed by ditto, Kongahagedarawatta claimed by ditto, Kiulegedeny claimed by ditto, the boundary of the Province of Sabaragamuwa, Kodikaragedarawatta claimed by Wirakon Kankanange Don Nikolas and others, Ambagahawatta claimed by ditto, Pansalawatta claimed by Ratmalwala Pansala, Pedigedarawatta claimed by Wirakon Kankanange Don Nikolas and others, Julgahawatta claimed by ditto, the boundary of the Province of Sabaragamuwa; on the east by the boundary of the Province of Sabaragamuwa, the village limit of Kachchigala; on the south by the village limit of Pahalakendaketiya, the village limit of Kiula; on the west by the village limit of Kiula, the village limit of Tambalapelessa, the boundary of the Province of Sabaragamuwa.

[For Tracing see page 208.]



- 1 Kiulegedeniya
- 2 Welipitiyagedarawatta
- 3 Kajugahawatta
- 4 Kiulegedeniya
- 5 Kongahagedarawatta
- 6 Kiulegedeniya
- 7 Kodikaragedarawatta
- 8 Ambagahawatta
- 9 Pansalawatta
- 10 Pedigedarawatta
- 11 Julgahawatta

Scale of 16 Chains to an Inch.

Situation : Ratmalwala village in East Giruwa pattu of Hambantota District.

Preliminary plan 409.

Lot.	Name of Land.	Extent. A. R. P.
9	Paralangahahenyaya, Wewagawawatta, Kachchigal-aragawakoratuwa, Tippalyaya, Welagawakoratuwa, Pansalawattchenkella, Munkanatteyaya	332 3 24

Field sheets P <sup>11</sup><sub>6-14</sub> & P <sup>11</sup><sub>22-30</sub>

Surveyor-General's Office,  
Colombo, January 18, 1908.

2,953

J. B. M. RIDOUT,  
for Surveyor-General  
Hambantota S. O. 7-1908

## Notice under "The Waste Lands Ordinances of 1897, 1899, 1900, and 1903."

TAKE notice that unless within three months from February 14, 1908, the persons, if any, who claim any interest in the lands hereinafter mentioned or in any one or more of such lands make claim in person or in writing to the said lands or any of them or to some interest therein to W. E. Wait, Esq., Special Officer appointed under section 28 of "The Waste Lands Ordinances, 1897, 1899, 1900, and 1903," at his office at Hill House, Mutwal, Colombo :

Such Special Officer, in pursuance of the powers vested in him by the said Ordinances, will declare by writing under his hand that the said lands or such of them, as to which no claim has been made, are the property of the Crown.

W. E. WAIT,  
Special Officer.

*Description of the Lands referred to.*

The following lots situated in the village of Keleamunukola, in the Elimeda tulana of the Eppawala korale of the Nuwaragam palata, in the North-Central Province, as described in the annexed certified tracings :—

## Preliminary plan 368.

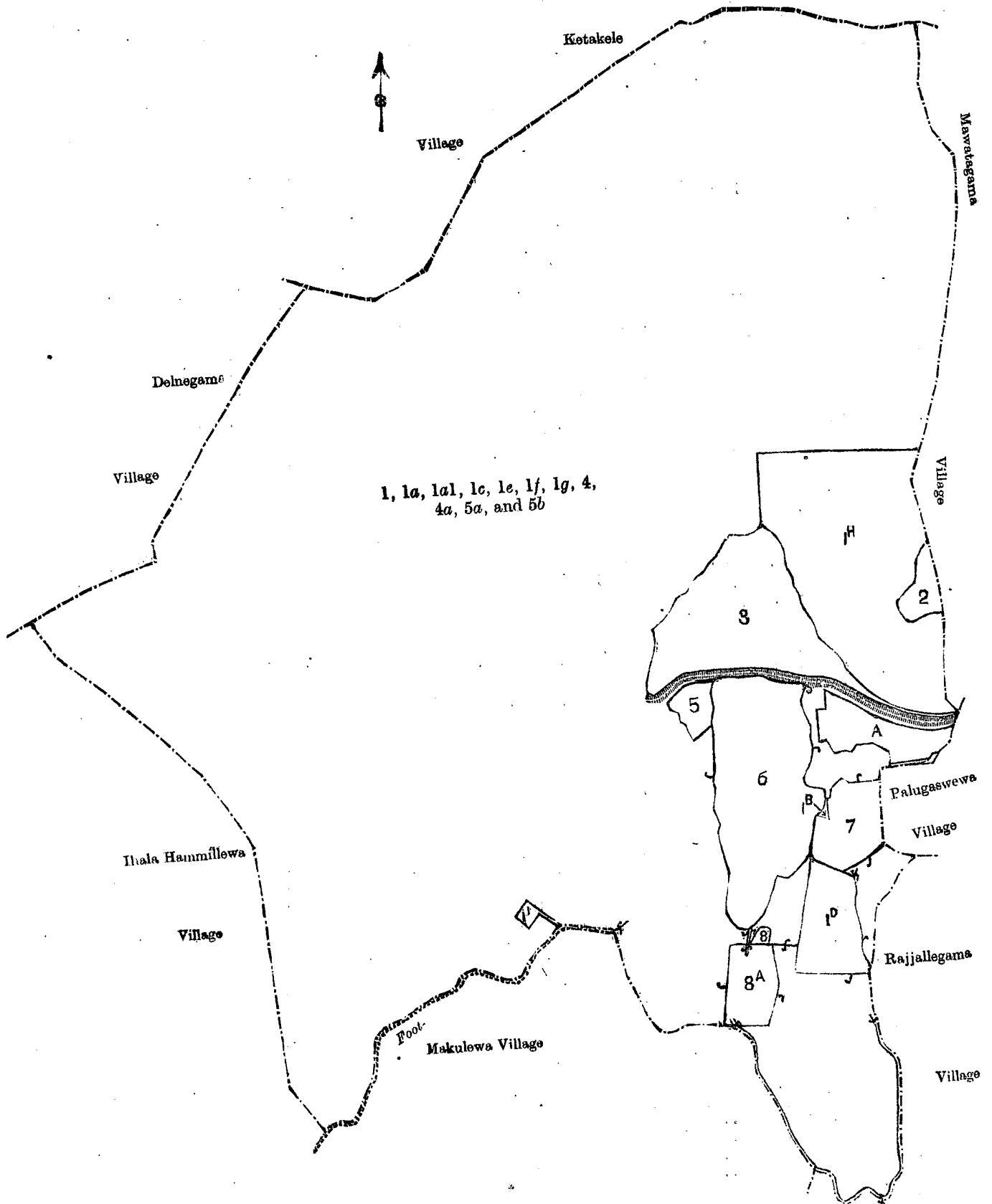
Lot.	Name of Land.	Extent.		
		A.	R.	P.
1	Keleamunukolakele ..	736	2	6
1a	Do. ..	5	0	27
1a1	Keleamunukolapasbamba ..	1	2	9
1c	Keleamunukolakele ..	1	1	6
1e	Pahalaelakolakele ..	3	2	23
1f	Keleamunukola ..	4	1	31
1g	Keleamunukolakele ..	33	0	25
4	Keleamunukolatishbamba ..	1	0	22
4a	Keleamunukolapasbamba ..	0	0	38
5a	Do. ..	0	1	2
5b	Keleamunukolatishbamba ..	0	1	28
		<u>787</u>	<u>3</u>	<u>17</u>

and bounded as follows : on the north by the village limit of Ketakele ; on the east by the village limit of Mawatagama, the village limit of Palugaswewa, the village limit of Rajallegama ; on the south by the village limit of Rajallegama, the village limit of Makulewa ; on the west by the village limit of Ihala Hammillewa, the village limit of Delnegama.

NOTE.—The following lots lying within the above boundaries are excluded from this notice, and their aggregate acreage of 134 acres 2 roods and 18 perches is not included in the acreage of 787 acres 3 roods and 17 perches given above :—

## Preliminary plan 368.

Lot.	Name of Land.	Extent.		
		A.	R.	P.
1a2	Meegahawatta ..	0	1	3
1a3	Millagahawatta ..	0	1	0
1a4	Pambagahawatta ..	0	2	4
1a5	Kongahawatta ..	0	2	9
1a6	Siyambalagahawatta ..	0	1	33
1a7	Maragahawatta ..	0	0	35
1a8	Kombagahawatta ..	0	1	15
A 1a9	Lolugahawatta ..	0	1	30
1a10	Godakirillagahawatta ..	0	2	25
1a11	Peragahawatta ..	0	2	14
1a12	Annodagahawatta ..	0	1	36
1a13	Kosgahawatta ..	0	2	6
1a14	Diulgahawatta ..	0	2	36
1a15	Kurigahawatta ..	0	1	30
1a16	Mylagahawatta ..	0	0	18
1b	Keleamunukolakele ..	0	0	15
1d	Dambagahalande ..	8	0	34
1h	Keleamunukolakele ..	47	1	26
1i	Keleamunukolakele (cemetery and path reservation) ..	0	2	10
2	Kurigahayaya ..	2	3	35
3	Keleamunukolawewa ..	25	0	0
5	Keleamunukolawatta ..	2	0	25
6	Keleamunukolapurawela ..	28	3	15
7	Keleamunukolakalakele, &c. (P. P. 2,471/7,665-7,668) ..	7	0	24
8	Kongahakumbura ..	0	1	10
8a	T. P. 224,494 ..	5	1	10
		<u>134</u>	<u>2</u>	<u>18</u>



Scale of 16 Chains to an Inch.

Situation : Keleamunukola village in Elimeda tulana of Eppawala korale.

Preliminary plan 368.

Lot.	Name of Land.	Extent.			
		A.	R.	P.	
1 ..	Keleamunukolakele ..	736	2	6	
1a ..	Do. ..	5	0	27	
1a1 ..	Keleamunukolapasbamba ..	1	2	9	
1c ..	Keleamunukolakele ..	1	1	6	
1e ..	Pahalaelakolakele ..	3	2	23	
1f ..	Keleamunukola ..	4	1	31	
1g ..	Keleamunukolakele ..	33	0	25	
4 ..	Keleamunukolatisbamba ..	1	0	22	
4a ..	Keleamunukolapasbamba ..	0	0	38	
5a ..	Do. ..	0	1	2	
5b ..	Keleamunukolatisbamba ..	0	1	28	
		<hr/>	<hr/>	<hr/>	
		787	3	17	
<i>Lots excluded.</i>					
A	1a2 ..	Meegahawatta ..	0	1	3
	1a3 ..	Millagahawatta ..	0	1	0
	1a4 ..	Pambagahawatta ..	0	2	4
	1a5 ..	Kongahawatta ..	0	2	9
	1a6 ..	Siyambalagahawatta ..	0	1	33
	1a7 ..	Maragahawatta ..	0	0	35
	1a8 ..	Kombagahawatta ..	0	1	15
	1a9 ..	Lolugahawatta ..	0	1	30
	1a10 ..	Godakirillagahawatta ..	0	2	25
	1a11 ..	Peragahawatta ..	0	2	14
	1a12 ..	Annodagahawatta ..	0	1	36
	1a13 ..	Kosgahawatta ..	0	2	6
	1a14 ..	Diulgahawatta ..	0	2	36
	1a15 ..	Kurigahawatta ..	0	1	30
	1a16 ..	Mylagahawatta ..	0	0	18
	1b ..	Keleamunukolakele ..	0	0	15
1d ..	Dambagahalande ..	8	0	34	
1h ..	Keleamunukolakele ..	47	1	26	
1i ..	Keleamunukolakele (cemetery and path reservation) ..	0	2	10	
2 ..	Kurigahayaya ..	2	3	35	
3 ..	Keleamunukolawewa ..	25	0	0	
5 ..	Keleamunukolawatta ..	2	0	25	
6 ..	Keleamunukolapurawela ..	28	3	15	
7 ..	Keleamunukolakalukele, &c. (P. P. 2,471/7,665-7,668) ..	7	0	24	
8 ..	Kongahakumbura ..	0	1	10	
8a ..	T. P. 224,494 ..	5	1	10	
		<hr/>	<hr/>	<hr/>	
		134	2	18	

Sheets F <sup>14</sup> 18-26, F <sup>14</sup> 19-27, F <sup>14</sup> 35-43, & F <sup>14</sup> 34-42

Surveyor-General's Office,  
Colombo, November 28, 1907.  
2,954

J. B. M. RIDOUT,  
for Surveyor-General.  
Anuradhapura S. O. 10—1908

Notice under "The Waste Lands Ordinances of 1897, 1899, 1900, and 1903."

TAKE notice that unless within three months from February 14, 1908, the persons, if any, who claim any interest in the lands hereinafter mentioned or in any one or more of such lands make claim in person or in writing to the said lands or any of them or to some interest therein to W. E. Wait, Esq., Special Officer appointed under section 28 of "The Waste Lands Ordinances, 1897, 1899, 1900, and 1903," at his office at Hill House, Mutwal, Colombo :

Such Special Officer, in pursuance of the powers vested in him by the said Ordinances, will declare by writing under his hand that the said lands or such of them, as to which no claim has been made, are the property of the Crown.

W. E. WAIT,  
Special Officer

## Description of the Lands referred to.

The following lots situated in the village of Pahalagalkulama, in the Nachcha tulana of the Ulagalla korale of the Hurulupalata, in the North-Central Province, as described in the annexed certified tracing :—

## Preliminary plan 26.

Lot.	Name of Land.	Extent.		
		A.	R.	P.
1	Paragawamukalana	4	3	10
1a	Do.	1	0	5
2	Paragawakele	6	3	22
2a	Galkulamccoolilaima	0	0	20
2b	Paragawakele	2	1	20
3	Bogahayaya, &c.	285	3	30
3b	Kongahakele	1	0	30
3d	Bogahayaya	0	0	28
3e	Galkulametisbamba	0	0	35
3g	Bogahahena	0	1	4
3h	Do.	3	0	0
4	Wewapaulamukalana	0	1	36
6	Palugahawatta <i>alias</i> Paluwattekele	5	3	8
6a	Do.	0	3	5
7b	Pahalawela	0	0	10
7c	Pahalagalkulamewelkatuwa	0	1	10
8a	Pahalagalkulameambalama	0	1	27
8b	P. W. D. Bungalow	1	0	7
9	Galkulamemukalana	1	0	15
10a	Pahalagalkulamepasbamba	0	3	25
10b	Pahalagalkulametisbamba	3	0	32
10c	Pahalagalkulamekele	0	0	24
11	Kokmaduwakatuwa	10	3	4
12	Yodayakandamukalana	1,486	3	11
12b	Do.	5	1	12
12d	Nachchaduwa Bungalow	0	2	18
12e	Nachchaduwa Kanthoruwa	0	0	6
12 $\frac{1}{2}$	Island	0	1	30
12 $\frac{1}{2}$	Do.	0	0	18
13	Kokmaduwawewa	12	3	30
14	Amanakkatuwawewa	3	0	24
15	Amanakkatuwapaluwela	2	2	10
17	Pahalagalkulameminipittaniya	0	0	19
18	Galkulamaminipittaniyagawamukalana	1	3	10
20	Ihalatalayagawawewa	7	2	10
21	Wambotuyaya	9	1	16
22	Pahalatalayagawawewa	10	0	32
23	Galkulamahena	12	3	25
		1,884	3	38

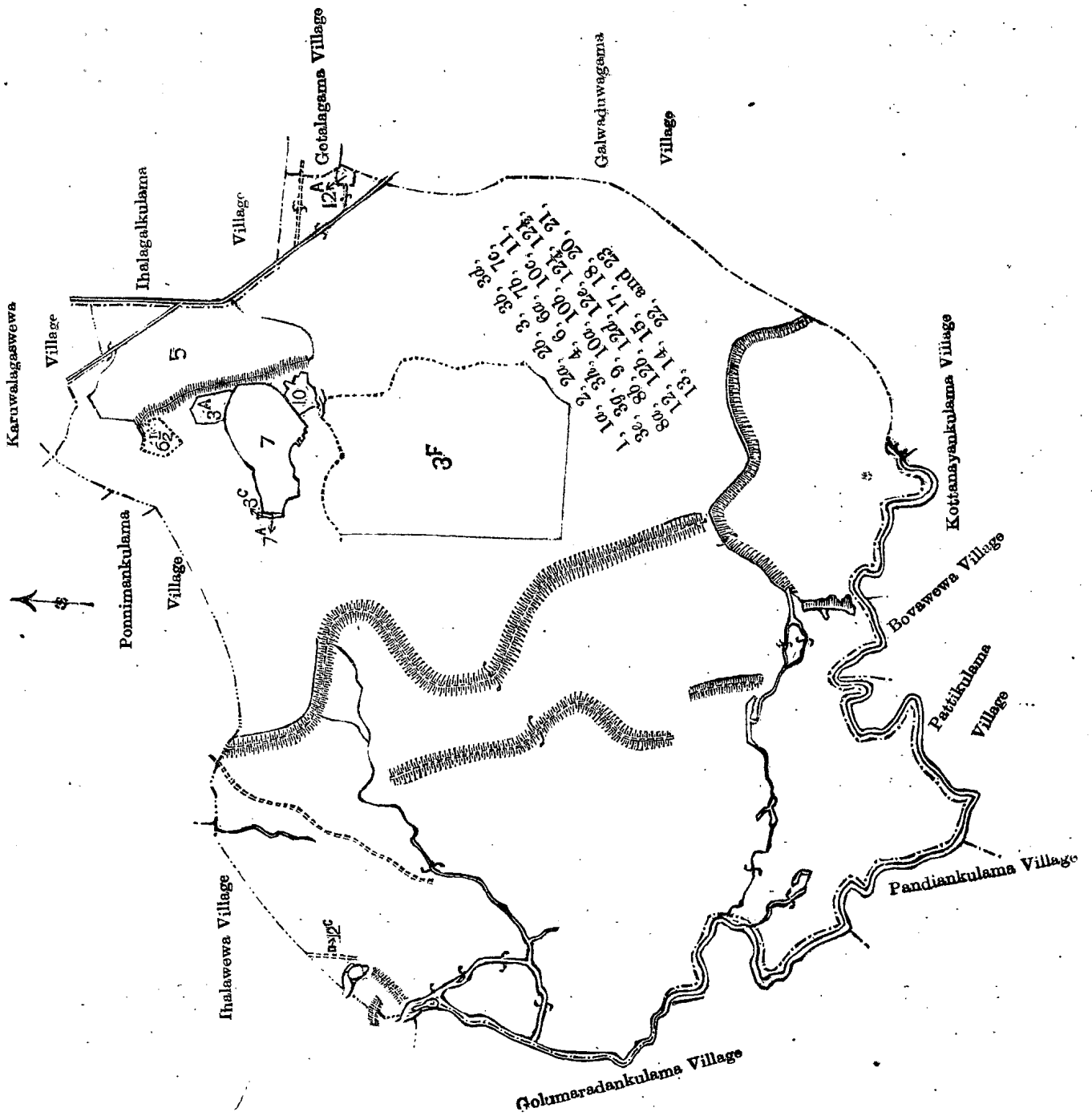
and bounded as follows : on the north by the village limit of Ihalawewa, the village limit of Ponnimankulama, the village limit of Karuwalagaswewa ; on the east by the village limit of Ihalagalkulama, the village limit of Getalagama, the village limit of Galwaduwigama ; on the south by the village limit of Kattanayankulama, the village limit of Borawewa, the village limit of Pattikulama, the village limit of Pandiankulama ; on the west by the village limit of Golumaradankulama.

NOTE.—The following lots lying within the above boundaries are excluded from this notice, and their aggregate acreage of 256 acres and 4 perches is not included in the acreage of 1,884 acres 3 roods and 38 perches given above :—

## Preliminary plan 26.

Lot.	Name of Land.	Extent.		
		A.	R.	P.
3a	Kongahakele	3	0	32
3c	Part of T. P. 194,141	0	0	2
3f	Bogahahena	157	1	10
5	Pahalagalkulamawewa	59	3	30
6 $\frac{1}{2}$	T. P. 197,268	3	1	32
7	Ihalawela and Pahalawela	27	1	21
7a	Part of T. P. 194,141	0	0	34
10	Pahalagalkulamegangoda	3	1	10
12a	Galkulameminipittaniya	1	0	30
12c	Nachchaduwakadai	0	0	3
		256	0	4





Scale of 32 Chains to an Inch.

Situation : Palalagalkulama village in Nachcha tulana of Ulagalla korale.

Preliminary plan 26.

Lot.	Name of Land.	Extent.		
		A.	R.	P.
1	Paragawamukulana	4	3	10
1a	Do.	1	0	5
2	Paragawakele	6	3	22
2a	Galkulamecoolilaima	0	0	20
2b	Paragawakele	2	1	20
3	Bogahayaya, &c.	285	3	30
3b	Kongahakele	1	0	30
3d	Bogahayaya	0	0	28
3e	Galkulametisbamba	0	0	35
3g	Bogahahena	0	1	4
3h	Do.	3	0	0
4	Wewapaulamukulana	0	1	36
6	Palugahawatta <i>alias</i> Paluwattekele	5	3	8
6a	Do.	0	3	5

Lot.	Name of Land.	Extent.		
		A.	R.	P.
7b	Pahalawela	0	0	10
7c	Pahalagalkulamewelkatuwa	0	1	10
8a	Pahalagalkulameambalama	0	1	27
8b	P. W. D. Bungalow	1	0	7
9	Galkulamemukalana	1	0	15
10a	Pahalagalkulamepasbamba	0	3	25
10b	Pahalagalkulametisbamba	3	0	32
10c	Pahalagalkulamekele	0	0	24
11	Kokmaduwakatuwa	10	3	4
12	Yodayakandamukalana	1,486	3	11
12b	Do.	5	1	12
12d	Nachchaduwa Bungalow	0	2	18
12e	Nachchaduwa Kanthoruwa	0	0	6
12 $\frac{1}{2}$	Island	0	1	30
12 $\frac{3}{4}$	Do.	0	0	18
13	Kokmaduwawewa	12	3	30
14	Amanakkatuwawewa	3	0	24
15	Amanakkatuwapaluwela	2	2	10
17	Pahalagalkulameminipittaniya	0	0	19
18	Galkulamaminipittaniyagawamukalana	1	3	10
20	Ihalatalayegawawewa	7	2	10
21	Wambotuyaya	9	1	16
22	Pahalatalayagawawewa	10	0	32
23	Galkulamahena	12	3	25
		1,884	3	38

*Lots excluded.*

3z	Korghakele	3	0	32
3c	Part of T. P. 194,141	0	0	2
3f	Bogahahena	157	1	10
5	Pahalagalkulamawewa	59	3	30
6 $\frac{1}{2}$	T. P. 197,268	3	1	32
7	Ihalawela and Pahalawela	27	1	21
7a	Part of T. P. 194,141	0	0	34
10	Pahalagalkulamegangoda	3	1	10
12a	Galkulameminipittaniya	1	0	30
12c	Nachchaduwakadai	0	0	3
		256	0	4

Sheets F <sup>9</sup> 39-47, F <sup>9</sup> 40-48, F <sup>9</sup> 55-63, & F <sup>9</sup> 56-64

Surveyor-General's Office,  
Colombo, November 23, 1907.  
2,955

J. F. B. M. RIDOUT,  
for Surveyor-General.  
Anuradhapura S. O. 11-1908

Notice under "The Waste Lands Ordinances of 1897, 1899, 1900, and 1903."

TAKE notice that unless within three months from February 14, 1908, the persons, if any, who claim any interest in the lands hereinafter mentioned or in any one or more of such lands or to some interest therein make claim in person or in writing to the said lands or any of them or to some interest therein to W. E. Wait, Esq., Special Officer appointed under section 28 of "The Waste Lands Ordinances, 1897, 1899, 1900, and 1903," at his office at Hill House, Mutwal, Colombo :

Such Special Officer, in pursuance of the powers vested in him by the said Ordinances, will declare by writing under his hand that the said lands or such of them, as to which no claim has been made, are the property of the Crown.

W. E. WAIT,  
Special Officer.

*Description of the Lands referred to.*

The following lots situated in the village Kandakulama, in the Elimeda tulana of the Eppawala korale of the Nuwaragam palata, in the North-Central Province, as described in the annexed certified tracing:—

## Preliminary plan 343.

Lot.	Name of Land.	Extent.	
		A.	R. P.
1	Kandakulamakele	1,239	2 24
1e	Kandakulamakele (bund reservation)	1	1 10
1g	Kandakulamatisbamba	4	2 16
1j	Kandakulamalanda	2	0 0
1k	Kandakulamatisbamba	1	1 22
1o	Kadurugaswewalanda	1	0 0
1p	Kandakulamatisbamba	0	2 2
1r	Kandakulamapasbamba (bund reservation)	2	2 24
1s	Do.	1	0 26
1u	Do.	0	2 30
5	Kandakulamahena	2	0 25
5f	Kandakulamatisbamba	2	3 18
		<b>1,250</b>	<b>3 37</b>

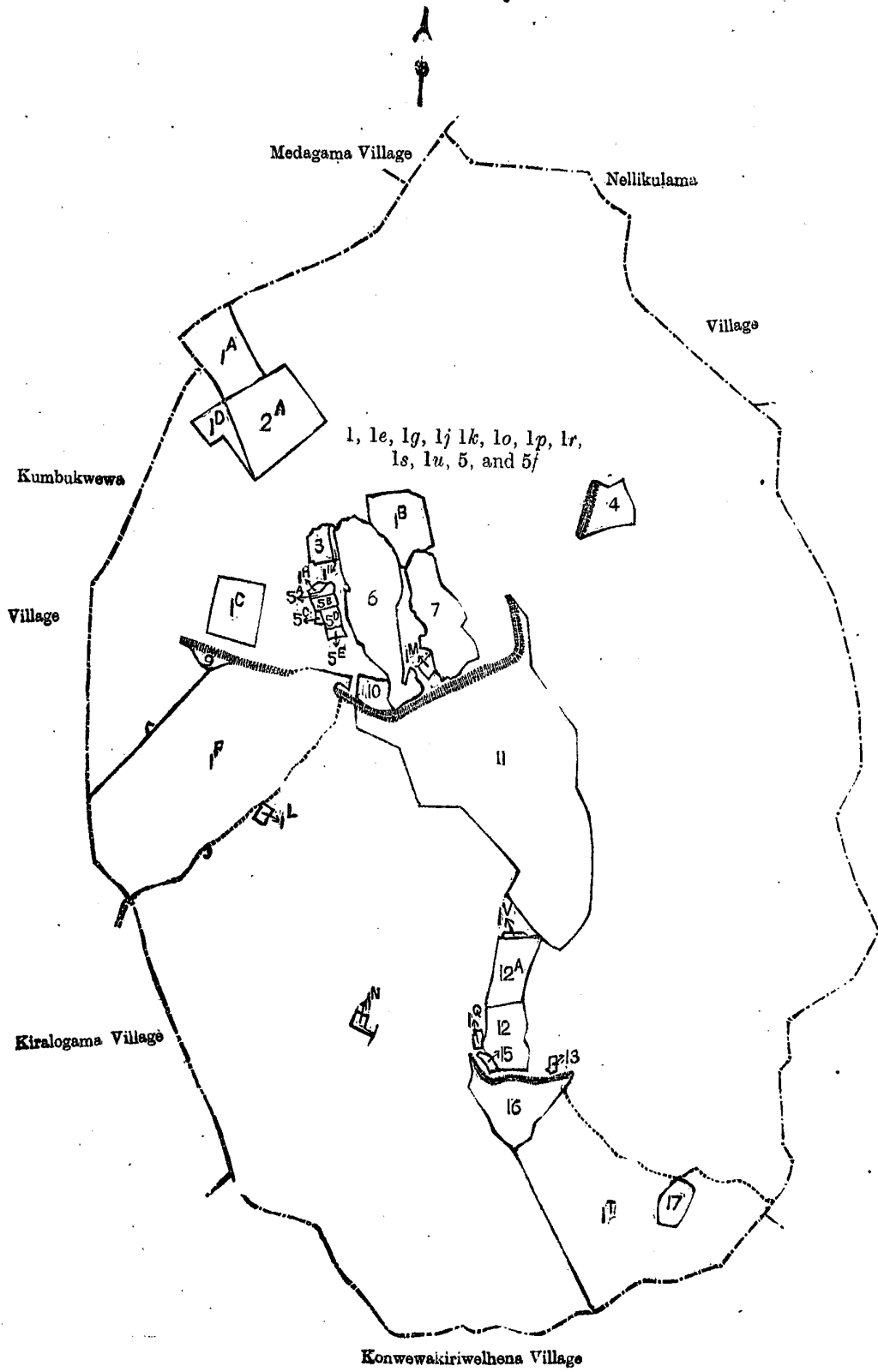
and bounded as follows: on the north by the village limit of Medagama, the village limit of Nellikulama; on the east by the village limit of Nellikulama, the village limit of Dikwewa; on the south by the village limit of Konwewakiriwelhena; on the west by the village limit of Konwewakiriwelhena, the village limit of Kiralagama, the village limit of Kumbukwewa.

NOTE.—The following lots lying within the above boundaries are excluded from this notice, and their aggregate acreage of 323 acres 3 roods and 15 perches is not included in the acreage of 1,250 acres 3 roods and 37 perches given above:—

## Preliminary plan 343.

Lot.	Name of Land.	Extent.	
		A.	R. P.
1a	T. P. 213,259	9	2 0
1b	T. P. 139,237	7	2 14
1c	T. P. 128,903	6	3 35
1d	P. P. 1,755/5,268-5,269	3	1 30
1f	Kandakulamakele	75	1 10
1h	Alutgangoda	0	1 0
1i	Aswedduma	0	1 9
1l	Minipittaniya (cemetery)	0	2 4
1m	Elagawawatta	0	2 4
1n	Minipittaniya (cemetery)	0	2 8
1q	Ambegahawatta	0	1 23
1t	Kadurugaswewakele	59	0 0
1v	Kadurugaswewakkarevelibima	0	1 10
2a	T. P. 142,889	14	0 13
3	Asweddumvelkatuwa	1	3 1
4	Kongaswewa	4	2 0
5a	Alutgangoda	0	1 22
5b	Do.	0	2 20
5c	Do.	0	0 26
5d	Do.	0	3 8
5e	Do.	0	2 8
6	Kandakulamemahawela	19	0 31
7	Kandakulamekudawela	11	2 8
9	Siyambalagaswewa	1	0 30
10	Kandakulamewatta	2	3 11
11	Kandakulamewela	77	1 10
12	Kadurugaswela	5	3 9
12a	T. P. 128,130	4	3 5
13	Kadurugaswewawatta	0	1 0
15	Do.	0	1 29
16	Kadurugaswewa	9	3 39
17	Kadurugaswewahena	2	3 35
		<b>323</b>	<b>3 15</b>

[For Tracing see page 216.]



Situation : Kandakulama village in Eppawala korale of Anuradhapura District.

Preliminary plan 343.

Lot.	Name of Land.	Extent.		
		A.	R.	P.
1	Kandakulamakele	1,239	2	24
1e	Kandakulamakele (bund reservation)	1	1	10
1g	Kandakulamatisbamba	4	2	16
1j	Kandakulamalanda	2	0	0
1k	Kandakulamatisbamba	1	1	22
1o	Kadurugaswewalanda	1	0	0
1p	Kandakulamatisbamba	0	2	2
1r	Kandakulamapasbamba (bund reservation)	2	2	24
1s	Do.	1	0	26
1u	Do.	0	2	30
5	Kandakulamahena	2	0	25
5f	Kandakulamatisbamba	2	3	18
		<b>1,259</b>	<b>3</b>	<b>37</b>

*Lots excluded.*

1a	T. P. 213,259	9	2	0
1b	T. P. 139,237	7	2	14
1c	T. P. 128,903	6	3	35
1d	P. P. 1,755/5,268-5,269	3	1	30
1f	Kandakulamakele	75	1	10
1h	Alutgar goda	0	1	0
1i	Aswedduma	0	1	9
1l	Minipittaniya (cemetery)	0	2	4
1m	Elagawawatta	0	2	4
1n	Minipittaniya (cemetery)	0	2	8
1q	Ambagahawatta	0	1	26
1t	Kadurugaswewakele	59	0	0
1v	Kadurugaswewakkarevelibima	0	1	10
2a	T. P. 142,889	14	0	13
3	Asweddumvelkatuwa	1	3	1
4	Kongaswewa	4	2	0
5a	Alutgangoda	0	1	22
5b	Do.	0	2	20
5c	Do.	0	0	26
5d	Do.	0	3	8
5e	Do.	0	2	8
6	Kandakulamemahawela	19	0	31
7	Kandakulamekudawela	11	2	8
9	Siyambalagaswewa	1	0	30
10	Kandakulamewatta	2	3	11
11	Kandakulamewela	77	1	10
12	Kadurugaswewa	5	3	9
12a	T. P. 128,130	4	3	5
13	Kadurugaswewawatta	0	1	0
15	Do.	0	1	29
16	Kadurugaswewa	9	3	39
17	Kadurugaswewahena	2	3	35
		<b>323</b>	<b>3</b>	<b>15</b>

Sheets F <sup>14</sup> 3-11, F <sup>14</sup> 4-12, F <sup>14</sup> 19-27, & F <sup>14</sup> 20-28Surveyor-General's Office,  
Colombo, December 13, 1907.

2,956

J. B. M. RIDOUT,  
for Surveyor-General.

Anuradhapura S. O. 12-1908

## Notice under "The Waste Lands Ordinances of 1897, 1899, 1900, and 1903."

TAKE notice that unless within three months from February 14, 1908, the persons, if any, who claim any interest in the lands hereinafter mentioned or in any one or more of such lands make claim in person or in writing to the said lands or any of them or to some interest therein to W. E. Wait, Esq., Special Officer appointed under section 28 of "The Waste Lands Ordinances, 1897, 1899, 1900, and 1903," at his office at Hill House, Mutwal, Colombo :

Such Special Officer, in pursuance of the powers vested in him by the said Ordinances, will declare by writing under his hand that the said lands or such of them, as to which no claim has been made, are the property of the Crown.

W. E. WAIT,  
Special Officer.

*Description of the Lands referred to.*

The following lots, situated in the village of Sembukulama, in the Nachcha tulana of the Ulagalla korale of the Hurulu palata, in the North-Central Province, as described in the annexed certified tracing:—

Preliminary plan 406.

Lot.	Name of Land.	Extent.		
		A.	R.	P.
1	Puranhena	12	0	14
2	Sembukulamehena	30	0	32
2b	Pahalawihena (stream reservation)	0	2	16
2c	Do.	0	0	32
3	Sembukulamamukalana	234	2	19
3b $\frac{1}{2}$	P. P. 1,063/H 122	0	0	34
3c	Sembukulamamukalana	4	2	25
3d	Do.	2	3	20
3e	Do.	2	0	2
3h	Do.	27	3	11
5	Sembukulamatisbamba	4	0	2
		<u>319</u>	<u>1</u>	<u>7</u>

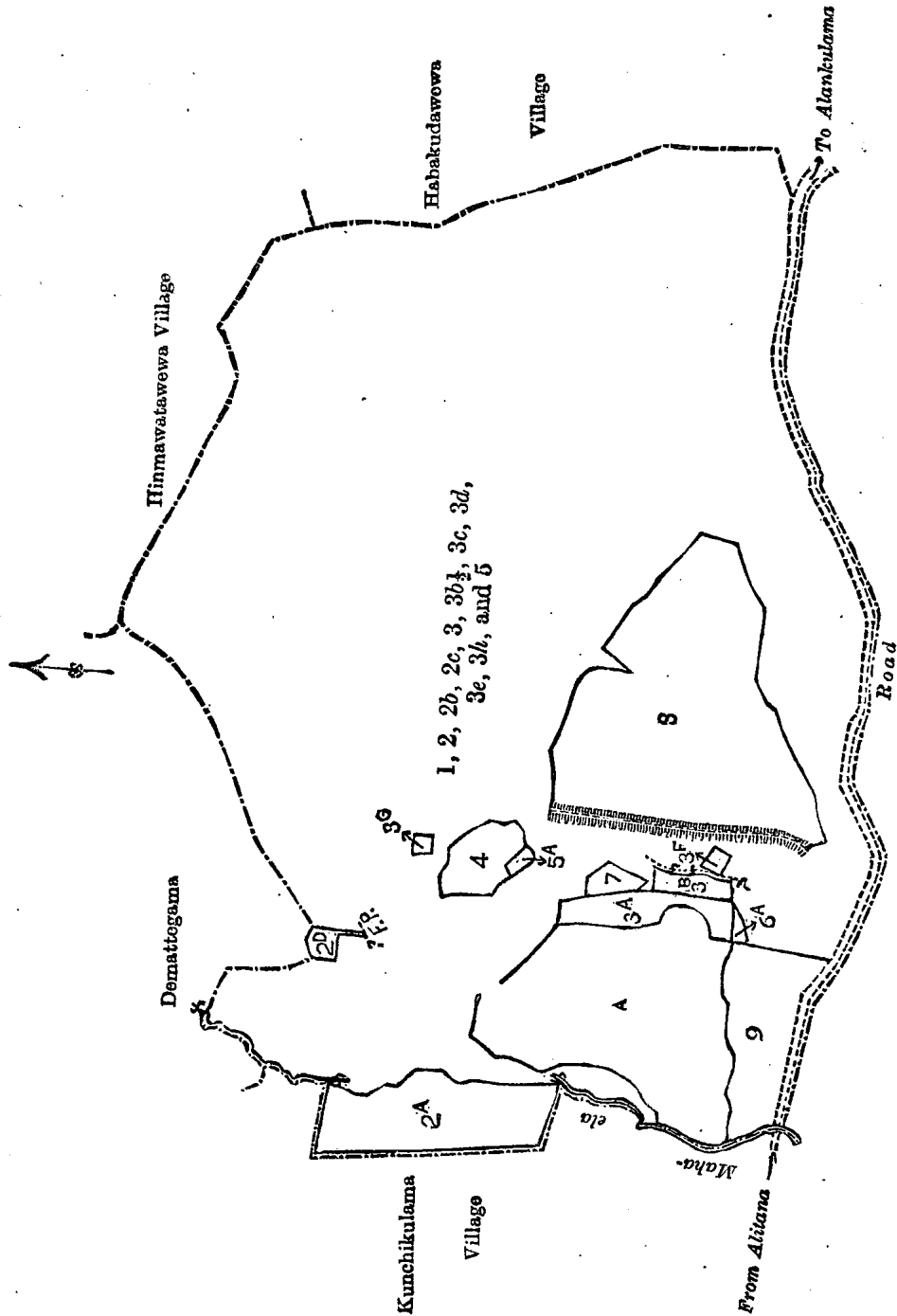
and bounded as follows: on the north by the village limit of Demattegama, the village limit of Hinmawatawewa; on the east by the village limit of Hinmawatawewa, the village limit of Habakudawewa; on the south by the village limit of Habakudawewa, the minor road from Alankulama to Alitana; on the west by the Maha-ela, the village limit of Kunchikulama, the village limit of Demattegama.

NOTE.—The following lots lying within the above boundaries are excluded from this notice, and their aggregate acreage of 98 acres 3 roods and 35 perches is not included in the acreage of 319 acres 1 rood and 7 perches given above:—

Preliminary plan 406.

Lot.	Name of Land.	Extent.		
		A.	R.	P.
2a	Pahalawihena (T. P. 239,897)	11	0	26
2d	Sembukulamahena (cemetery)	0	2	0
3a	T. P.'s 220,244 and 220,245	3	2	23
3b	Paluwatthena (P. P. 1,063/G 122)	1	2	32
3f	Puranawatta	0	1	15
3g	Alutwatta	0	0	39
4	Sembukulamegammedda	3	0	36
5a	Paranawatta	0	1	22
6	Sembukulamamahawela, Katuwela	27	1	18
6a	Sembukulamamahawela	0	1	10
A { 6b	Do.	0	3	0
6c	Do.	0	0	30
6d	Do.	0	0	3
7	Paluwatta	1	0	7
8	Sembukulamawewa	39	1	16
9	Sembukulama-akkareidama	8	2	38
		<u>98</u>	<u>3</u>	<u>35</u>

[For Tracing see page 219.]



Scale of 16 Chains to an Inch.

Situation : Sembukulama village in Ulagalla korale of Nuwarakalawiya District.

Preliminary plan 406.

Lot.	Name of Land.	Extent.		
		A.	R.	P.
1	Puranhena	12	0	14
2	Sembukulamehena	30	0	32
2b	Pahalawihena (stream reservation)	0	2	16
2c	Do.	0	0	32
3	Sembukulamamukalana	234	2	19
3b $\frac{1}{2}$	P. P. 1,063/H 122	0	0	34
3c	Sembukulamamukalana	4	2	25
3d	Do.	2	3	20
3e	Do.	2	0	2
3h	Do.	27	3	11
5	Sembukulamatisbamba	4	0	2
		<b>319</b>	<b>1</b>	<b>7</b>

## Lots excluded.

Lot.	Name of Land.	Extent.			
		A.	R.	P.	
2a	Pahalawihena (T. P. 239,897)	11	0	26	
2d	Sembukulamahena (cemetery)	0	2	0	
3a	T. P.'s 220,244 and 220,245	3	2	23	
3b	Paluwattehena (P. P. 1,063/G 122)	1	2	32	
3f	Puranawatta	0	1	15	
3g	Alutwatta	0	0	39	
4	Sembukulamegammedda	3	0	36	
5a	Paranawatta	0	1	22	
6	Sembukulamamahawela, Katuwela	27	1	18	
5a	Paranawatta	0	1	22	
6a	Sembukulamamahawela	0	1	10	
A {	6b	Do.	0	3	0
	6c	Do.	0	0	30
	6d	Do.	0	0	3
7	Paluwatta	1	0	7	
8	Sembukulamawewa	39	1	16	
9	Sembukulama-akkareidama	8	2	38	
		98	3	35	

Sheet F<sup>14</sup>  
8—16Surveyor-General's Office,  
Colombo, January 6, 1908  
2,957.J. B. M. RIDOUT,  
for Surveyor-General.  
Anuradhapura S. O. 13—1908

## Notice under "The Waste Lands Ordinances of 1897, 1899, 1900, and 1903."

TAKE notice that unless within three months from February 14, 1908, the persons, if any, who claim any interest in the lands hereinafter mentioned or in any one or more of such lands or to some interest therein make claim in person or in writing to the said lands or any of them or to some interest therein to W. E. Wait, Esq., Special Officer appointed under section 28 of "The Waste Lands Ordinances, 1897, 1899, 1900, and 1903," at his office at Hill House, Mutwal, Colombo :

Such Special Officer, in pursuance of the powers vested in him by the said Ordinances, will declare by writing under his hand that the said lands or such of them, as to which no claim has been made, are the property of the Crown.

W. E. WAIT,  
Special Officer.

## Description of the Lands referred to.

The following lots situated in the village of Kalagahawaka, in the Medagam pattu korale of the Wellassa division, in the Province of Uva, as described in the annexed certified tracing :—

## Preliminary plan 160.

Lot.	Name of Land.	Extent.		
		A.	R.	P.
..	Weliarawewatta, Weliarawa, Kapulanda, Goyagewatta, Mutukeliyagalahenyaya, Talwatta, Galbokkewattehena, Kahatagahawatta, Kehelkoratuwa, Kapulanda, Kudugalpitiyehena	126	3	38
..	Ela-arawapitiya	0	0	27
..	Galbokkawattekehelkoratuwa	0	0	36
5	Kudagalpitiyearawewewa	0	1	2
		127	2	23

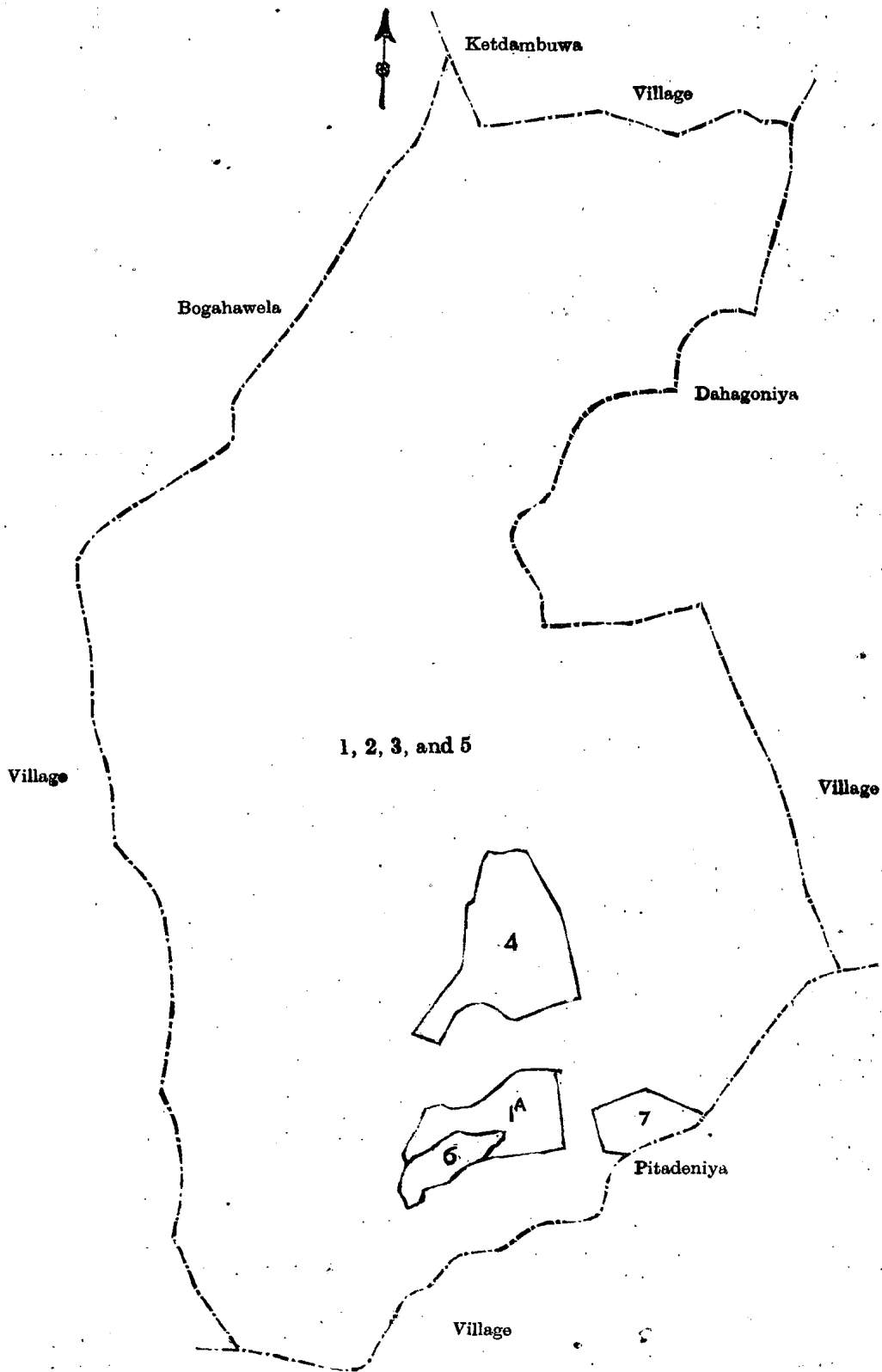
and bounded as follows: on the north by the village limit of Keddambuwa; on the east by the village limit of Dahagoniya, the village limit of Pitadeniya; on the south by the village limit of Pitadeniya; on the west by the village limit of Bogahawela.

NOTE.—The following lots lying within the above boundaries are excluded from this notice, and their aggregate acreage of 7 acres and 24 perches is not included in the acreage of 127 acres 2 roods and 23 perches given above :—

## Preliminary plan 160.

Lot.	Name of Land.	Extent.		
		A.	R.	P.
1a	Kudagalpitiyearawehena	1	3	0
4	Kudagalpitiyewatta, Siyambalagahawatta, Wattedarawatta	3	2	23
6	Kudagalpitiyearawa	0	3	1
7	Kahatagahawatta, Enderugahawatta	1	0	0
		7	0	24





Scale of 8 Chains to an Inch.

Situation : Kalagahawaka village in Medagam pattu korale of Badulla District.

Preliminary plan 160.

Lot.	Name of Land.	Extent.		
		A.	R.	P.
1	Weliarawewatta, Weliarawa, Kapulanda, Goiyagewatta, Mutukeliyagalahenyaya, Talwatta, Galbokkewatthena, Kahatagahawatta, Kehelkoratuwa, Kapulanda, Kudugalpitiyehena	126	3	38
2	Ela-arawapitiya	0	0	27
3	Galbokkawattekehelkoratuwa	0	0	36
5	Kudagalpitiyearawewewa	0	1	2
		127	2	23

*Lots excluded.*

1a	Kudagalpitiyearawehena	1	3	0
4	Kudagalpitiyewatta, Siyambalagahawatta, Wattedarawatta	3	2	23
6	Kudagalpitiyearawa	0	3	1
7	Kahatagahawatta, Enderugahawatta	1	0	0
		7	0	24

Sheets M<sub>6-14</sub><sup>8</sup> & M<sub>7-15</sub><sup>8</sup>.

Surveyor-General's Office,  
Colombo, December 16, 1907.  
2,958

J. B. M. RIDOUT,  
for Surveyor-General.  
Uva S. O. 12—1908

## FINAL ORDERS.

(Continued from page 200.)

Order under Section 4, Sub-section (1), of "The Waste Lands Ordinances of 1897, 1899, 1900, and 1903," declaring Lands to be Crown Property.

In the matter of the lands commonly called or known as Bogahahenakella, Buruthagodahena, Bogahahena, &c., situate in the village of Hilageaina, in the West Giruwa pattu of the Hambantota District, in the Southern Province, and of "The Waste Lands Ordinances of 1897, 1899, 1900, and 1903."

WHEREAS in pursuance of section 1 of the said Ordinances it was duly notified on January 11, 1907, that if no claim to the lands commonly called or known as Bogahahenakella, Buruthagodahena, Bogahahena, &c., situate in the village of Hilageaina, in the West Giruwa Pattu of the Hambantota District, in the Southern Province, containing in extent 55 acres 3 roods and 7 perches, and shown as lots 1, 2, 11, 19, 30, 37, 84, and 87 in preliminary plan No. 381 and in the annexed certified tracings therefrom, was made to Howard Orme Fox, Esq., Special Officer appointed under section 28 of the said Ordinances within the period of three months from the date specified in such notice, such lands would be deemed the property of the Crown and dealt with on account of the Crown (*vide* Notice No. 2,637):

And whereas (1) Henry Amarasuriya, duly appointed attorney of Dona Christina Loku Badu Jayasuriya, sole heiress of the late Mr. T. D. S. Amarasuriya of Galle, and (2) Witaranage Babunhamy of Hilageaina made claim thereto; and whereas the said claimants have withdrawn their claims to the said lands, I, John George Fraser, Special Officer appointed under section 28 of the said Ordinances, under and by virtue of the powers vested in me in that behalf section 4 of the said Ordinances, do hereby on January 17, 1908, order and declare, under section 4, sub-section (1), of the said Ordinances, that the said lands, as more fully described herein below, are the property of the Crown.

*Description of the Lands referred to.*

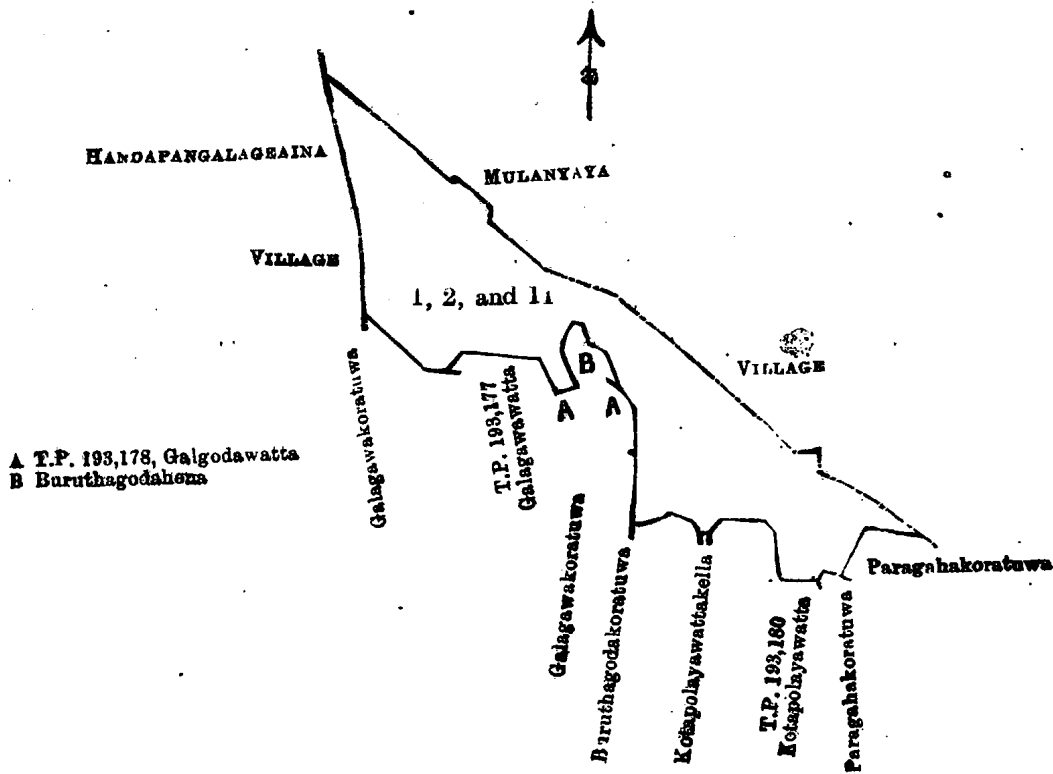
The following lots situated in the village of Hilageaina, in the West Giruwa Pattu of the Hambantota District, in the Southern Province, as described in the annexed certified tracings:—

I.

Preliminary plan 381.

Lot.	Name of Land.	Extent.		
		A.	R.	P.
1	Bogahahenakella	0	0	33
2	Buruthagodahena, Bogahahena	12	2	16
11	Buruthagodakoratuwa	0	1	17
		13	0	26

and bounded as follows : on the north by the village limit of Mulanyaya ; on the east by Paragahakoratuwa claimed by Vitharanage Babunhamy ; on the south by Paragahakoratuwa claimed by Vitharanage Babunhamy, T. P. 193,180 (Kotapalayawatta), Kotapalayawattakella claimed by Vitharanage Thepanishamy, Kotapalayawattakella claimed by Jayasin Arachchige Don Abraham, Buruthagodakoratuwa claimed by Vitharanage Don Doris, Galagawakoratuwa claimed by Jayasin Arachchige Don Arbaham, T. P. 193,178 (Galgodawatta), Buruthagodahena claimed by Giganage Pedris, T. P. 193,178 (Galgodawatta), T. P. 193,177 (Galagawawatta), Galagawakoratuwa claimed by Jayasin Arachchige Balappu ; on the west by the village limit of Handapangalageaina.



A T.P. 193,178, Galgodawatta  
B Buruthagodahena

Sale of 8 Chains to an Inch.

Situation : Hilageaina village in West Giruwa pattu.

Preliminary plan 381.

Lot.	Name of Land.	Extent.		
		A.	R.	P.
1	Bogahahenakella ..	0	0	33
2	Buruthagodahena, Bogahahena ..	12	2	16
11	Buruthagodakoratuwa ..	0	1	17
		<b>13</b>	<b>0</b>	<b>26</b>

Sheet P <sup>11</sup> 34-42

Surveyor-General's Office,  
Colombo, August 16, 1906.

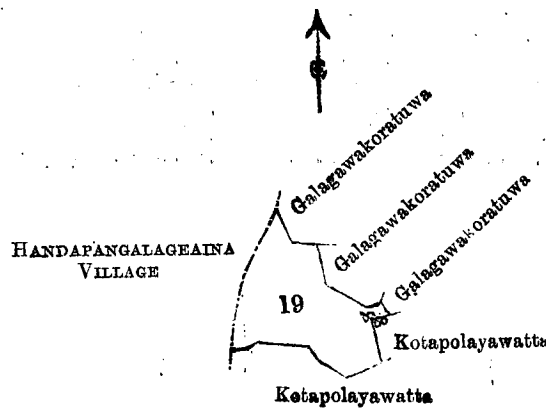
C. MEADEN,  
for Surveyor-General.

II.

Preliminary plan 381.

Lot.	Name of Land.	Extent.		
		A.	R.	P.
19	Galagawahena alias Kotapolagehena..	2	0	22

and bounded as follows : on the north by Galagawakoratuwa claimed by Jayasin Arachchige Balappu, Galagawakoratuwa claimed by Jayasin Arachchige Don Peneris ; on the east by Galagawakoratuwa claimed by Jayasin Arachchige Don Abraham, Kotapalayawatta claimed by ditto ; on the south by Kotapalayawatta claimed by Jayasin Arachchige Don Abraham ; on the west by the village limit of Handapangalageaina.



Scale of 8 Chains to an Inch.

Situation: Hilageaina village in West Giruwa pattu.

Preliminary plan 381.

Lot.	Name of Land.	Extent. A. R. P.
19	Galagawahena alias Kotapolagehena.	2 0 22

Sheet P. 11  
34—42Surveyor-General's Office,  
Colombo, August 16, 1906.C. MEADEN,  
for Surveyor-General.

## III.

Preliminary plan 381.

Lot.	Name of Land.	Extent. A. R. P.
30	Kongahahena, Bulugahahena, Kuddemiriyagodahena, Masmorugahahena	30 3 8
37	Kongahahena	0 2 27
		<u>31 1 35</u>

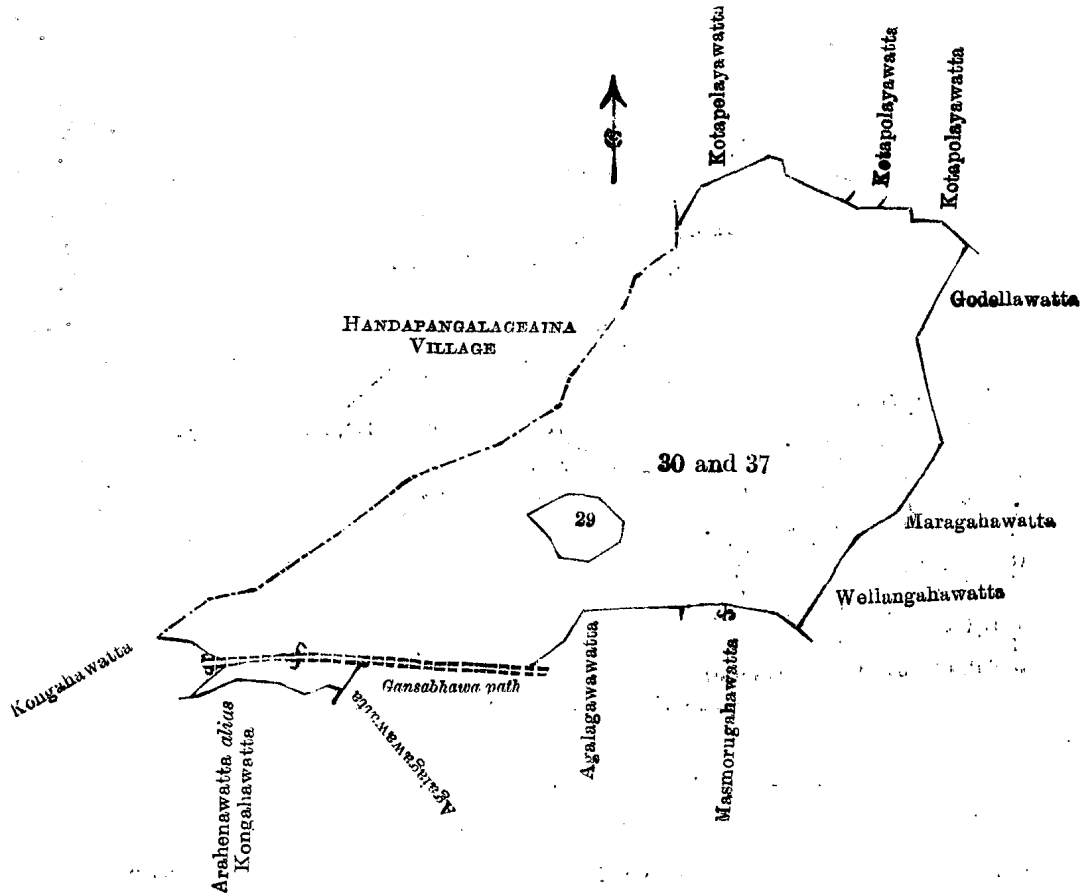
and bounded as follows: on the north by Kotapolayawatta claimed by Jayasin Arachchige Don Abraham, Kotapolayawatta sold by Crown, Kotapolayawatta claimed by Jayasin Arachchige Don Abraham; on the east by Godellawatta claimed by Jayasin Arachchige Don Andris, Maragahawatta claimed by ditto, Wellangahawatta claimed by Kitulugodage Heenhamy; on the south by Masmorugahawatta claimed by Kodikarage Disanhamy, Agalagawawatta claimed by Ranaweeragamage Subehamy, a Gansabhawa path, Agalagawawatta claimed by Jayasin Arachchige Don Sendris, Arahenawatta alias Kongahawatta claimed by Jayasin Arachchige Don Nicolas; on the west by Kongahawatta claimed by Kitulugodage Don Davith, the village limit of Handapangalageaina.

NOTE.—The following lot lying within the above boundaries is excluded from this order, and its extent of 2 roods and 30 perches is not included in the acreage of 31 acres 1 rood and 35 perches given above:—

Preliminary plan 381.

Lot.	Name of Land.	Extent. A. R. P.
29	Agalagawawatta	0 2 30

[For Tracing see page 225.]



Scale of 8 Chains to an Inch.

Situation: Hilageaina village in West Giruwa pattu.

Preliminary plan 381.

Lot.	Name of Land.	Extent. A. R. P.
30	Kongahahena, Bulugahahena, Kuddemiriyagodahena, Masmorugahahena	30 3 8
37	Kongahahena	0 2 27
		31 1 35
<i>Lot excluded.</i>		
29	Agalagawawatta	0 2 30

Sheet P <sup>11</sup> 34—42

Surveyor-General's Office.  
Colombo, August 16, 1906.

C. MEADEN,  
for Surveyor-General.

IV.

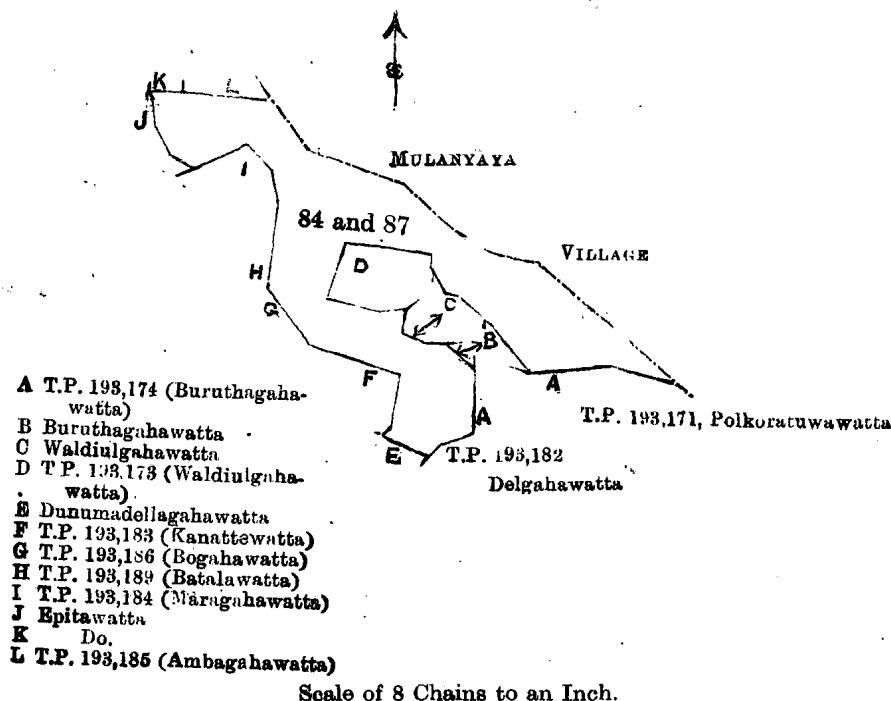
Preliminary plan 381.

Lot.	Name of Land.	Extent. A. R. P.
84	Waljulgahahena	0 0 15
87	Kanattewattahena, &c., Waljulgahagoda	8 3 29
		9 0 4

and bounded as follows: on the north by Epitawatta claimed by Vitaranage Babunhamy, T. P. 193,185 (Ambagahawatta), the village limit of Mulanyaya; on the east by the village limit of Mulanyaya; on the south by T. P. 193,171 (Polkoratuwewatta), T. P. 193,174 (Buruthagahawatta), Buruthagahawatta claimed by Ruanpatiranage Don Samel, Waldiulgahawatta claimed by Wijetunge Babunhamy, T. P. 193,173 (Wal-diulgahawatta), Waldiulgahawatta claimed by Wijetunge Babunhamy, Buruthagahawatta claimed by Ruanpatiranage Don Samel, T. P. 193,174 (Buruthagahawatta), T. P. 193,182 (Delgahawatta), Dunumadalagahawatta claimed by Wirasin Liyanage Don Peneris, T. P. 193,183 (Kanattewatta); on the west by T. P. 193,186 (Bogahawatta), T. P. 193,189 (Batalawatta), T. P. 193,184 (Maragahawatta), Epitawatta claimed by Vitaranage Babunhamy.

J. G. FRASER,  
Special Officer.

January 17, 1908.



Situation: Hilageaina village in West Giruwa pattu.

Preliminary plan 381.

Lot.	Name of Land.	Extent.		
		A.	R.	P.
84	Waljulgahahena	0	0	15
87	Kanattewattahena, &c., Waljulgahagoda	8	3	29
		9	0	4

Sheet P <sup>11</sup><sub>34-42</sub>

Surveyor-General's Office,  
 Colombo, August 16, 1906.  
 Hambantota S. O. 191

C. MEADEN,  
 for Surveyor-General.

**Order under Section 4, Sub-section (1), of "The Waste Lands Ordinances of 1897, 1899, 1900, and 1903."**

In the matter of the lands commonly called or known as Pansalawattehena, situate in the village of Palliyadda, in the Ihala Otota korale in the Hiriyala hatpattu of the Kurunegala District, in the North-Western Province, and of "The Waste Lands Ordinances of 1897, 1899, 1900, and 1903."

**W**HEREAS in pursuance of section 1 of the said Ordinances it was duly declared and notified on February 22, 1907, that if no claim to the lands commonly called or known as Pansalawattehena, situate in the village of Palliyadda, in the Ihala Otota korale of the Hiriyala hatpattu of the Kurunegala District, in the North-Western Province, containing in extent 14 acres 2 roods and 8 perches, and shown as lots N 1127, R 1127, and S 1127 in preliminary plan No. 2,213, was made to Walter Ernest Wait, Special Officer appointed under section 28 of the said Ordinances, within the period of three months from the date specified in the said notice, such lands would be deemed the property of the Crown and dealt with on account of the Crown (*vide* Notice No. 2,867):

And whereas (1) Udagedara Appuwa, (2) Udagedara Anura, (3) Alutgedara Guruwa, (4) Arumalagedara Hapuwa, (5) Mrs. Edwin Keyt of Bandarawela, (6) Alutgedara Naidalage Appuwa, (7) Nanduwalage Kalinguwa, (8) Tikiradevayalage Tikiriya, (9) Mr. V. S. Andriezen of Colombo, (10) Amaratakkamudiyanselage Punchibanda, (11) Arumaupasakayalage Dingavi, made claim thereto, and I, Walter Ernest Wait, Special Officer appointed under section 28 of the said Ordinances, made due inquiry into such claim; and whereas the said 1st, 2nd, 3rd, 4th, 5th, 6th, 7th, 8th, 10th, and 11th claimants have withdrawn their claims to the said lands; and whereas I and the said 9th claimant Mr. V. S. Andriezen of Colombo, with the consent of His Excellency the Governor, came to an agreement in writing concerning the said lands, under section 4, sub-section (1), of the said Ordinances, whereby it was ordered, in pursuance of the agreement afore-mentioned, that the said 9th claimant should pay a sum of Rupees Two hundred and Eighteen and Cents Twenty-five (Rs. 218-25) as purchase amount for the said lands; and whereas the said amount has been duly paid to me by the said 9th claimant, he is hereby declared to be the purchaser of the said land, as more fully described herein below.

*Description of the Lands referred to.*

The following lots situate in the village of Palliyadda, in the Ihala Otota korale of the Hiriyala hatpattu of the Kurunegala District, in the North-Western Province, as described in the annexed certified tracing:—

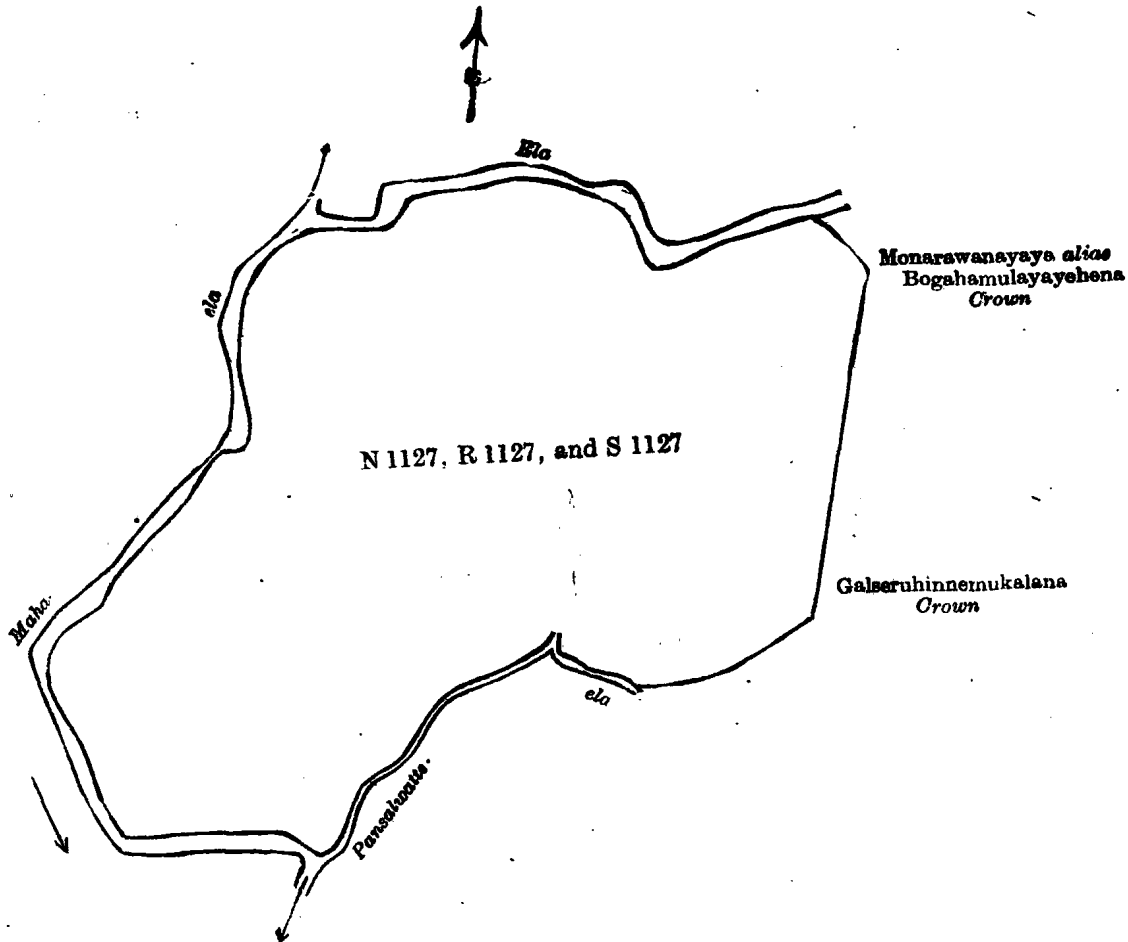
Preliminary plan 2,213.

Lot.	Name of Land.	Extent.		
		A.	R.	P.
N 1127 ..	Pansalawattehena ..	1	3	23
R 1127 ..	Do. ..	2	1	6
S 1127 ..	Do. ..	10	1	19
		<u>14</u>	<u>2</u>	<u>8</u>

and bounded as follows : on the north by the Maha-ela ; on the east by Monarawanayaya *alias* Bogahamulayayehena belonging to the Crown, Galsuruhinnemukalana belonging to the Crown ; on the south by Galsuruhinnemukalana belonging to the Crown, the Pansalawatte-ela, the Maha-ela ; on the west by the Maha-ela ; exclusive of all right and title to the mines, minerals, gold, silver, copper, iron, tin, plumbago, gems, lead, and other metals, and the ores thereof in or upon the said land, together with full power of entry for the same respectively, or for the discovery of working such mines, or procuring, smelting, and carrying away the said gold, silver, copper, iron, tin, lead, plumbago, gems, and other metals or the ores thereof, or any minerals in or upon the said lands, which are reserved for the Crown.

December 14, 1907.

W. E. WAIT,  
Special Officer.



Scale of 4 Chains to an Inch.

Situation : Palliyadda village in Ihala Otota korale of Kurunegala District.

Preliminary plan 2,213.

Lot.	Name of Land.	Extent.		
		A.	R.	P.
N 1127 ..	Pansalawattehena ..	1	3	23
R 1127 ..	Do. ..	2	1	6
S 1127 ..	Do. ..	10	1	19
		<u>14</u>	<u>2</u>	<u>8</u>

Surveyor-General's Office,  
Colombo, December 11, 1907.  
Kurunegala S. O. 69

W. C. S. INGLIS,  
for Surveyor-General.

Order under Section 4, Sub-section (1), of "The Waste Lands Ordinances of 1897, 1899, 1900, and 1903,"  
declaring Lands to be Crown Property.

In the matter of the lands commonly called or known as Rantetigedarawattehena, Monarawanayaya alias Boghamulayayahena, &c., situate in the village of Palliyadda, in the Ihala Otota korale of the Hiriyala hatpattu of the Kurunegala District, in the North-Western Province, and of "The Waste Lands Ordinances of 1897, 1899, 1900, and 1903."

WHEREAS in pursuance of section 1 of the said Ordinances it was duly notified on February 22, 1907, that if no claim to the lands commonly called or known as Rantetigedarawattehena, &c., situate in the village of Palliyadda, in the Ihala Otota korale of the Hiriyala hatpattu of the Kurunegala District, in North-Western Province, containing in extent 174 acres 1 rood and 16 perches, and shown as lots K 1127, M 1127, O 1127, P 1127, T 1127, U 1127, V 1127, X 1127, C 1128, F 1128, J 1128, K 1128, M 1128, P 1128, R 1128, and S 1128 in preliminary plan No. 2,213, in the annexed certified tracings therefrom, was made to Walter Ernest Wait, Special Officer appointed under section 28 of the said Ordinances, within the period of three months from the date specified in such notice, such lands would be deemed the property of the Crown and dealt with on account of the Crown (*vide* Notice No. 2,667):

And whereas (1) Udagedara Appuwa, (2) Udagedara Anura, (3) Alutgedara Guruwa, (4) Arumalagedara Hapuwa, (5) Mrs. Edwin Keyt of Bandarawela, (6) Alutgedara Naidalage Appuwa, (7) Nanduwalage Kalinguwa, (8) Tikiradevayalage Tikiriya, (9) Mr. V. S. Andriezen of Colombo, (10) Amaratakkamudiyanselage Punchibanda, (11) Arumaupasakayalage Dingavi, made claim thereto; and whereas the said claimants have withdrawn their claims to the said lands, I, Walter Ernest Wait, Special Officer appointed under section 28 of the said Ordinances, under and by virtue of the powers vested in me in that behalf by section 4 of the said Ordinances, do hereby on December 14, 1907, order and declare, under section 4, sub-section (1), of the said Ordinances, that the said lands, as more fully described herein below, are the property of the Crown.

*Description of the Lands referred to.*

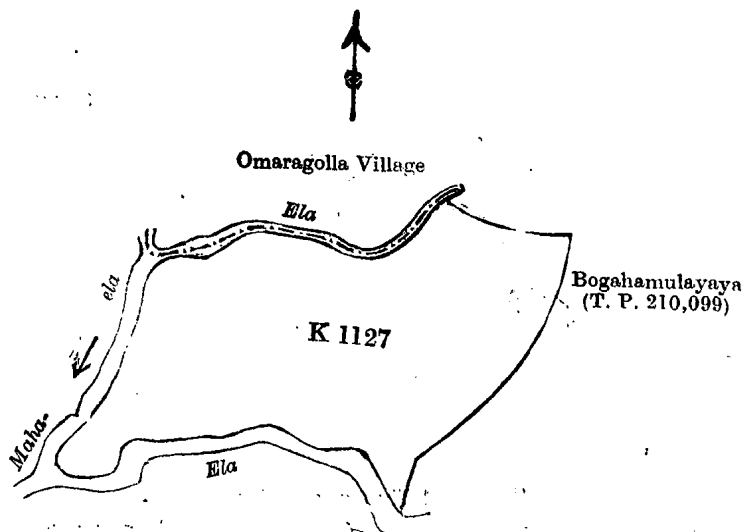
The following lots situated in the village of Palliyadda, in the Ihala Otota korale of the Hiriyala hatpattu of the Kurunegala District, in the North-Western Province, as described in the annexed certified tracings:—

I.

Preliminary plan 2,2

Lot.	Name of Land.	Extent.		
		A.	R.	P.
K 1127	Rantetigedarawattehena	3	3	1

and bounded as follows: on the north by the village limit of Omaragolla (an ela), Boghamulayaya (T. P. 210,099); on the east by Boghamulayaya (T. P. 210,099); on the south by an ela; on the west by the Maha-



Scale of 4 Chains to an Inch.

Situation: Palliyadda village in Ihala Otota korale of Kurunegala District.

Preliminary plan 2,213.

Lot.	Name of Land.	Extent.		
		A.	R.	P.
K 1127	Rantetigederawattehena	3	3	1

Surveyor-General's Office,  
Colombo, December 11, 1907.

W. C. S. INGLIS,  
for Surveyor-General.

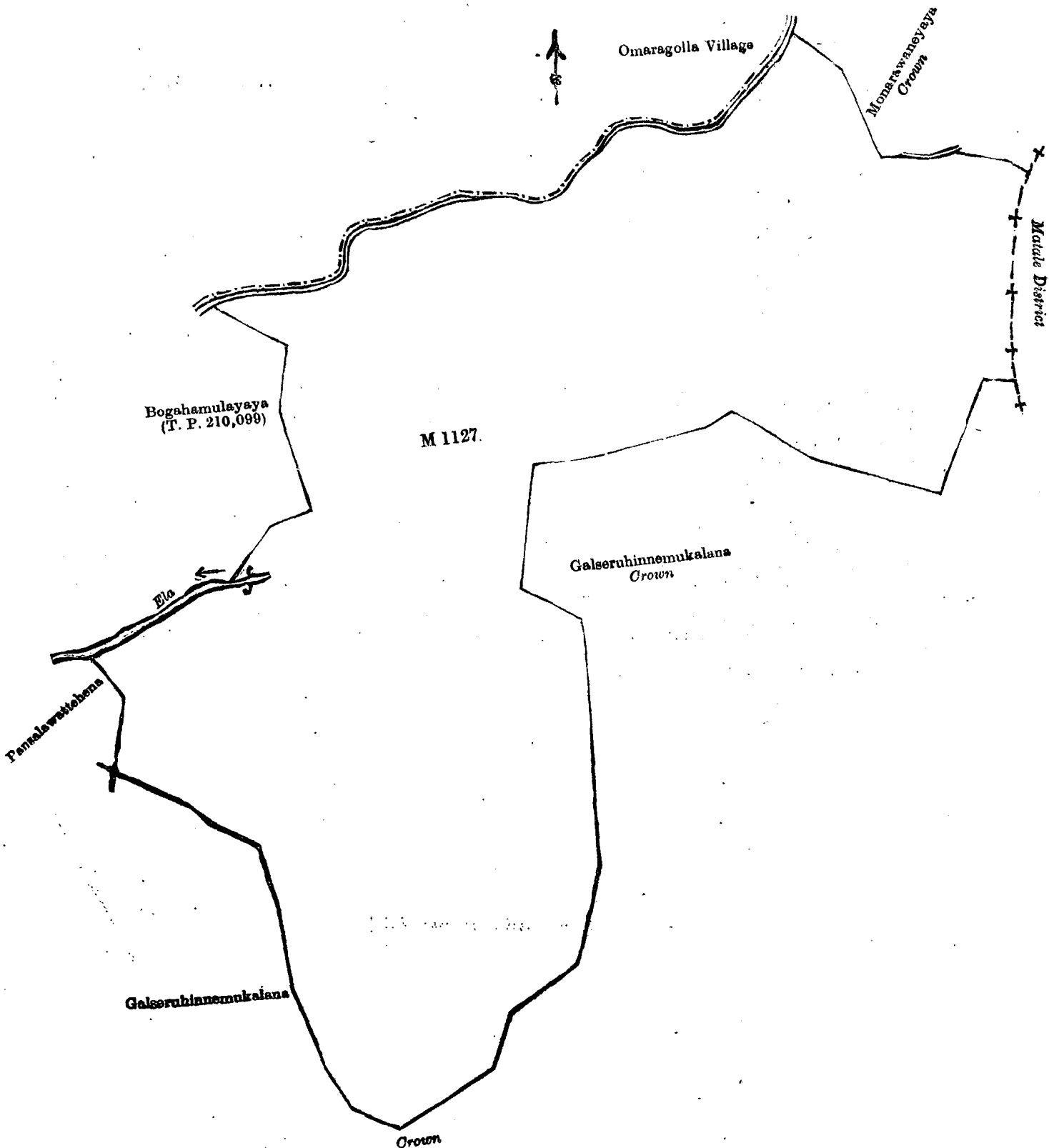


II.

Preliminary plan, 2,213.

Lot.	Name of Land.	Extent. A. R. P.
M 1127	Monarawanayaya <i>alias</i> Bogahamulayayehena	35 2 18

and bounded as follows : on the north by an ela (the village limit of Omaragolla), Monarawanayaya belonging to the Crown ; on the east by the limit of the Matale District, Galseruhinnemukulana belonging to the Crown ; on the south by the Galseruhinnemukulana belonging to the Crown ; on the west by Galseruhinnemukulana belonging to the Crown, Pansalewattehena sold by Crown to Mr. Andriezen under the Waste Lands Ordinances, an ela, Bogahamulayaya (T. P. 210,099).



Scale of 4 Chains to an Inch.

Situation : Palliyadda village in Ihala Otota korale of Kurunegala District.

Preliminary plan 2,213.

Lot.	Name of Land.	Extent.	
		A.	R. P.
M 1127	Monarawanayaya <i>alias</i> Bogahamulayayehena	35	2 18

Surveyor-General's Office,  
Colombo, December 11, 1907.

W. C. S. INGLIS,  
for Surveyor-General.

III.

Preliminary plan 2,213.

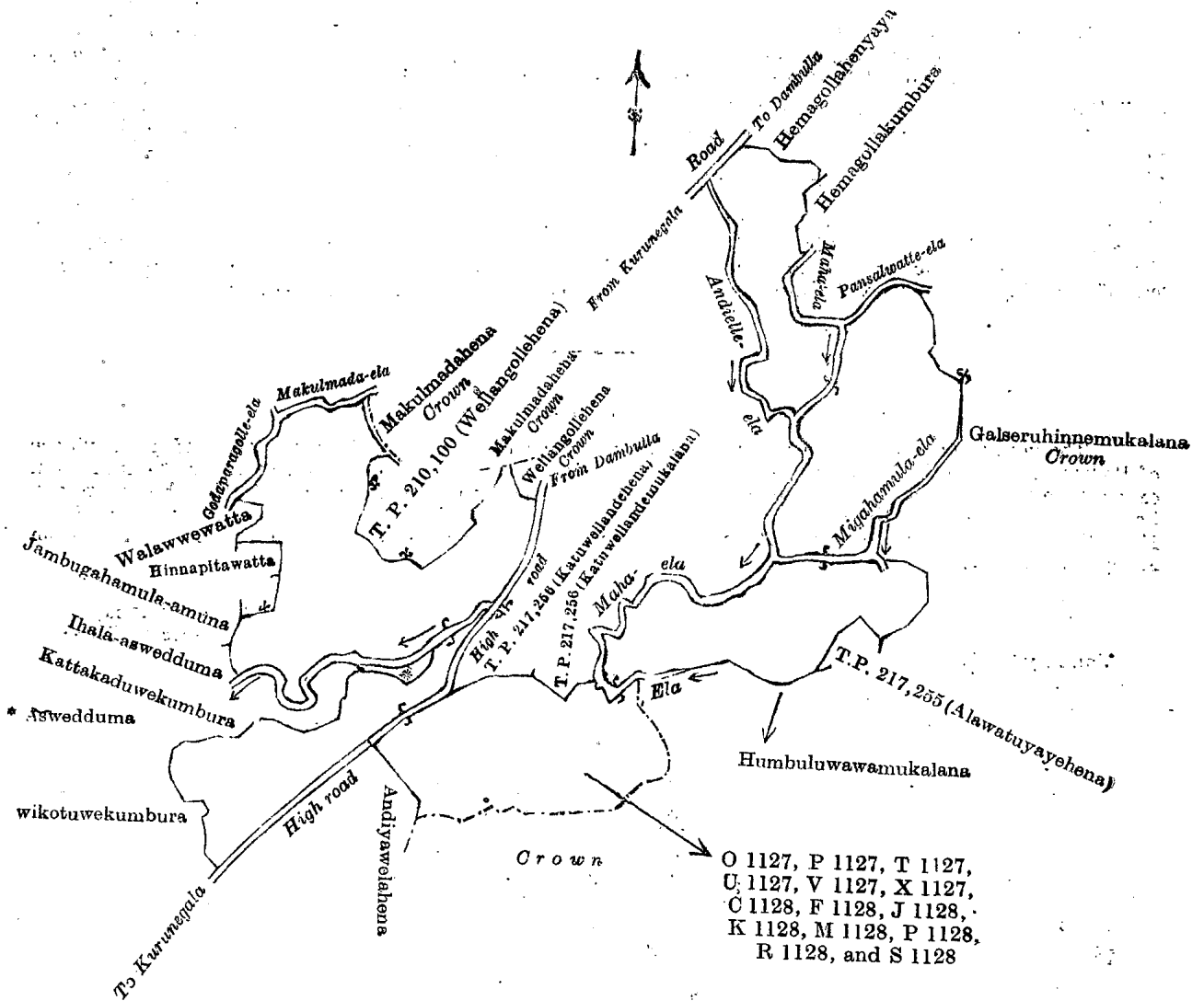
Lot.	Name of Land.	Extent.	
		A.	R. P.
O 1127	Attalapitiyehena	9	2 28
P 1127	Do.	0	1 5
T 1127	Do. <i>alias</i> Venoruwehena	3	1 9
U 1127	Attalapitiyehena	1	2 3
V 1127	Galpolleyayehena	23	3 12
X 1127	Wagollehena	11	0 12
C 1128	Do	4	3 2
F 1128	Welangollehena	10	3 9
J 1128	Munkoratuwehena <i>alias</i> Wagollehena	1	2 0
K 1128	Wagollehena	7	0 18
M 1128	Kattakaduwhena	6	3 38
P 1128	Atawatuyaya <i>alias</i> Sewandeniye-hena	20	0 35
R 1128	Kattuwellandehena	24	2 14
S 1128	Kurutotuwehena <i>alias</i> Wihena	9	1 12
		134	3 37

and bounded as follows : on the north by Makulmadahena belonging to the Crown, T. P. 210,100 (Wellangollehena), Makulmadahena belonging to the Crown, Wellangollehena declared Crown, the high road from Dambulla to Kurunegala, T. P. 217,256 (Kattuwellandehena) T. P. 217,256 (Kattuwellandemukulana), the Maha-ela, the Andiella-ela, the high road from Kurunegala to Dambulla, Hemagollahenyaya claimed by Mr. V. S. Andriezen ; on the east by Hewagollehenyaya claimed by V. S. Andriezen, Hemagollakumbura claimed by the villagers of Omaragolla, the Maha-ela, the Pansalwatte-ela, Galseruhinnemukalana belonging to the Crown, the Migahamula-ela, Galseruhinnemukalana belonging to the Crown ; on the south by T. P. 217,255 (Alawatuyayehena), Humbuluwawamukulana belonging to the Crown, the Maha-ela, Humbuluwawamukulana belonging to the Crown, Andiyawelahena sold by the Crown to Mrs. Keyt under the Waste Lands Ordinances, the high road from Dambulla to Kurunegala ; on the west by Kuruwikotuwekumbura claimed by Palliyadde Punchibanda and others, Kattakaduwekumbura claimed by Palliyadde Dingiramma and others, Aswedduma claimed by the heirs of the Godage Mudaliyar and another, the Maha-ela, Ihala-aswedduma claimed by Madahapolaratnapala, Jambugahamula-amuna claimed by Kawrala of Palliyadda, Hinnapitawatta claimed by Mirihagoda Mudiyanse-lage Ukkubanda and another, Walawwewatta claimed by heirs of Godage Mudaliyar and another, the Godaparagolla-ela, Makulmada-ela.

December 14, 1907.

W. E. WAIT,  
Special Officer.

[For Tracing see page 231.]



Situation: Paliyadda village in Ihala Otota korale of Kurunegala District.

Preliminary plan 2,213.

**Order under Section 2 of "The Waste Lands Ordinances of 1897, 1899, 1900, and 1903," declaring  
Land to be Crown Property.**

In the matter of the land commonly called or known as Bogahatennahena (reservation for road), situate in the village of Pallewelipitiya, in the Medagam pattu korale of the Wellassa division, in the Province of Uva, and of "The Waste Lands Ordinances of 1897, 1899, 1900, and 1903."

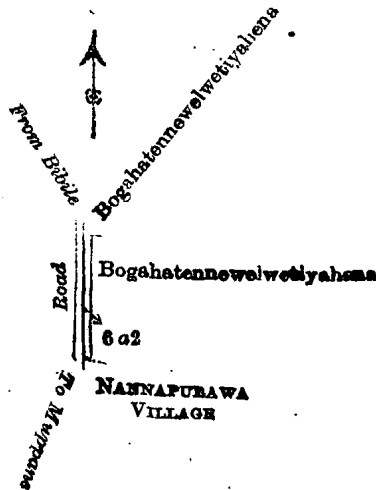
**T**HE notice required by section 1 of "The Waste Lands Ordinances of 1897, 1899, 1900, and 1903," having been duly published in manner prescribed by that section in respect of the above-named land (*vide* notice No. 2,876), and no claim having been made to the said land or to any interest therein within the period of three months from the date specified in the said notice, I, John George Fraser, Special Officer appointed under section 28 of the said Ordinances, under and by virtue of the powers vested in me in that behalf by section 2 of the said Ordinances, do hereby on January 21, 1908, order and declare that the said land, as more fully described therein below, situate in the village of Pallewelipitiya, in the Medagam pattu korale of the Wellassa division, in the Province of Uva, and shown as lot 6a2 in preliminary plan No. 134 and in the annexed certified tracing therefrom, and containing in extent 21 perches, is the property of the Crown.

*Description of the Land referred to.*

The land commonly called or known as Bogahatennahena (reservation for road), situated in the village of Pallewelipitiya, in the Medagam pattu korale of the Wellassa division, in the Province of Uva, containing in extent 21 perches, shown as lot 6a2 in preliminary plan 134 and in the annexed certified tracing therefrom, and bounded as follows: on the north and east by Bogahatennewelwetiyaehena sold by the Crown to E. P. M. Heen Banda and another; on the south by the village limit of Nannapurawa; on the west by the road from Muppana to Bibile.

J. G. FRASER,  
Special Officer

January 21, 1908.



Scale of 8 Chains to an Inch

Situation: Pallewelipitiya village in Medagam korale

Preliminary plan 134.

Lot	Name of Land	Extent. A. R. P.
6a2	Bogahatennahena (reservation for road)	0 0 21

Sheet M 54-62

**Order under Section 4, Sub-section (1), of "The Waste Lands Ordinances of 1897, 1899, 1900, and 1903,"  
declaring Lands to be Crown Property.**

In the matter of the lands commonly called or known as Kahatagahawatta, Dambakotawagurewatta, Dambakotawagurehena, situate in the village of Ettalapitiya, in the Mahapalata korale of the Udukinda division, in the Province of Uva, and of "The Waste Lands Ordinances of 1897, 1899, 1900, and 1903."

WHEREAS in pursuance of section 1 of the said Ordinances it was duly notified on September 13, 1907, that it no claim to the lands commonly called or known as Kahatagahawatta, Dambakotawagurewatta, Dambakotawagurehena, situate in the village of Ettalapitiya, in the Mahapalata korale of the Udukinda division, in the Province of Uva, containing in extent 3 acres and 2 perches, and shown as lots 95, 95a, 95b in preliminary plan No. 26 and in the annexed certified tracing therefrom, was made to John George Fraser, Special Officer appointed under section 28 of the said Ordinances, within the period of three months from the date specified in such notice, such lands would be deemed the property of the Crown and dealt with on account of the Crown (*vide* Notice No. 2,836):

And whereas (1) Dissanayakamudianselage Appuhamy, (2) Rajapaksamudianselage Kiri Banda, (3) Rajapaksamudianselage Heen Banda, (4) Rajapaksamudianselage Ukku Banda, (5) Wattagamagedara Siatu, made claim thereto; and whereas the said claimants have withdrawn their claims to the said lands, I, John George Fraser, Special Officer appointed under section 28 of the said Ordinances, under and by virtue of the powers vested in me in that behalf by section 4 of the said Ordinances, do hereby on January 21, 1908, order and declare, under section 4, sub-section (1), of the said Ordinances, that the said lands, as more fully described herein below, are the property of the Crown.

*Description of the Lands referred to*

The following lots situated in the village of Ettalapitiya, in the Mahapalata korale of the Udukinda division, in the Province of Uva, as described in the annexed certified tracing:—

Preliminary plan 26.

Lot.	Name of Land.	Extent.		
		A.	R.	P.
95	Kahatagahawatta	1	3	37
95a	Dambakotawagurewatta	0	1	25
95b	Dambakotawagurehena	0	2	20
		<u>3</u>	<u>0</u>	<u>2</u>

and bounded as follows: on the north by Amunuherahena declared Crown under the Waste Lands Ordinance, Minuanwewapatana belonging to the Crown; on the east by Minuanwewapatana belonging to the Crown; on the south by Kirioruwebbedehena belonging to the Crown, Medahinna private; and on the west by Arawekumbura sold by Crown, the Kolatennakandura.

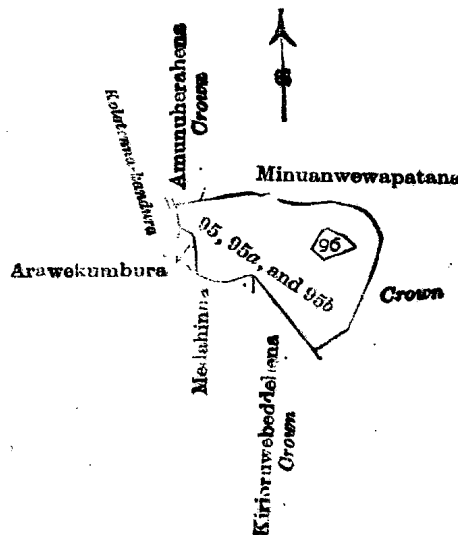
NOTE.—The following lot lying within the above boundaries is excluded from this order, and its extent of 15 perches is not included in the acreage of 3 acres and 2 perches given above —

Preliminary plan 26

Lot.	Name of Land	Extent.		
		A.	R.	P.
96	Medahena arawa (T. P. 238,717)	0	0	15

J. G. FRASER,  
Special Officer,

January 21, 1908.



Scale of 8 Chains to an Inch

Situation : Etalapitiya village in Mahapalata korale of Badulla District.

Preliminary plan 26.

Lot.	Name of Land.	Extent.	
		A.	R. P.
95	Kahatagahawatta	1	3 37
95a	Dambakotawagurewatta	0	1 25
95b	Dambakotawagurehena	0	2 20
		<hr/>	
		3	0 2
<i>Lot excluded.</i>			
96	shena-arawa (T. P. 238,717)	0	0 15

Surveyor-General's Office,  
Colombo, August 20, 1907.  
Uva S. O. 1,124

Field sheet M 12  
36—44

J. B. M. RIDOUT,  
for Surveyor-General