

Ceylon Government Gazette

Published by Authority.

No. 6,231 — FRIDAY, FEBRUARY 28, 1908.

PART I.—General: Minutes, Proclamations, Appointments, and General Government Notifications.
PART II.—Legal and Judicial.

PART III.—Provincial Administration.
PART IV.—Land Settlement.
PART V.—Mercantile, Marine, Municipal, Local, &c.

Separate paging is given to each Part in order that it may be filed separately.

Part IV.—Land Settlement.

	PAGE	PAGE
Preliminary Notices	277	Final Orders

PRELIMINARY NOTICES.

Notice under "The Waste Lands Ordinances of 1897, 1899, 1900, and 1903."

TAKE notice that unless within three months from February 28, 1908, the persons, if any, who claim any interest in the lands hereinafter mentioned or in any one or more of such lands make claim in person or in writing to the said lands or any of them or to some interest therein to J. M. Davies, Esq., Special Officer appointed under section 23 of "The Waste Lands Ordinances, 1897, 1899, 1900, and 1903," at his office at Hill House, Mutwal, Colombo :

Such Special Officer, in pursuance of the powers vested in him by the said Ordinances, will declare by writing under his hand that the said lands or such of them, as to which no claim has been made, are the property of the Crown.

J. M. DAVIES,
Special Officer.

Description of the Lands referred to.

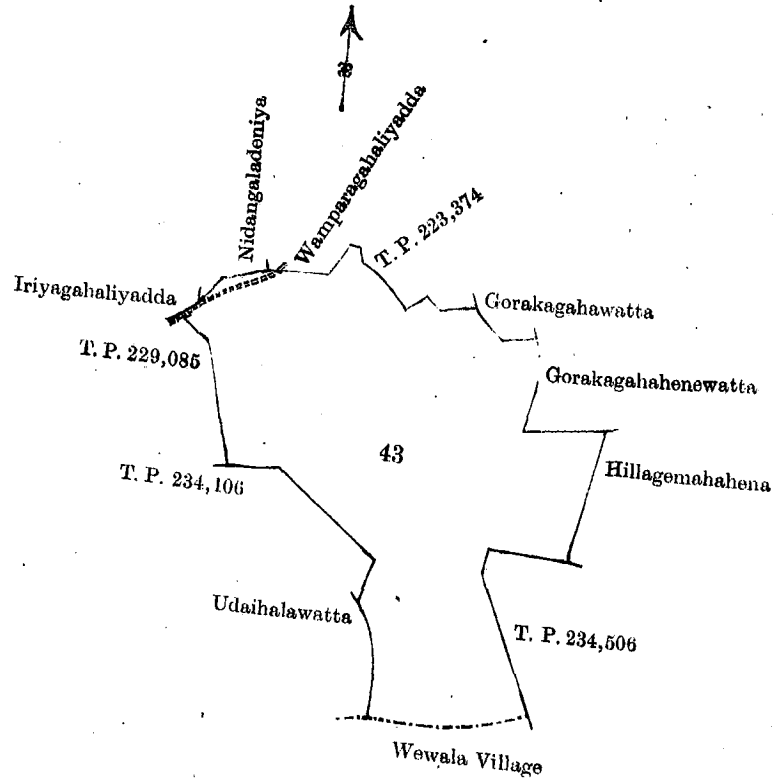
The following lots situated in the village of Kohuliyadda, in the Kandaboda pattu of the Matara District, in the Southern Province, as described in the annexed certified tracings :—

I.

Preliminary plan 494.

Lot.	Name of Land.	Extent. A. R. P.
43	Mahabogahahena, Moraketiya, Nugagahahena	18 1 15

and bounded as follows: on the north by Iriyagahaliyadda claimed by Salaman Appu, Nidangaladeniya claimed by Don Andiris, Wamparagahaliyadda claimed by Kapugamage Siyatu, T. P. 223,374, Gorakagahawatta claimed by Nakulugamuwa Liyanage Davith and others, Gorokgahahenewatta claimed by Godapita Ekanayakage Siyatuhamy; on the east by Hillagemahahena claimed by R. Samela and others, T. P. 234,506; on the south by the village limit of Wewala; on the west by Uda Thalawatta claimed by Suriyagasdeniye Pansala, T. Ps. 234,106 and 229,085.



Scale of 8 Chains to an Inch.

Situation : Kohuliyadda village in Kandaboda pattu.

Preliminary plan 494.

Lot.	Name of Land.	Extent. A. R. P.
43	Mahabogahahena, Moraketiya, Nugagahahena	18 1 15

Field sheet O²⁰₃₉₋₄₇

Surveyor-General's Office,
Colombo, December 19, 1907.

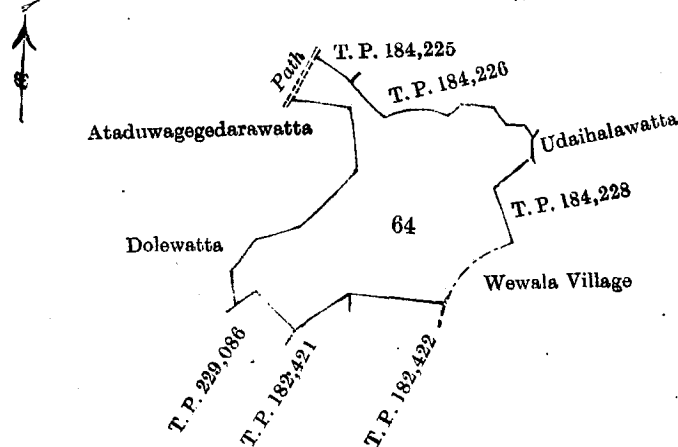
J. B. M. RIDOUT,
for Surveyor-General.

II.

Preliminary plan 494.

Lot.	Name of Land.	Extent. A. R. P.
64	Madinagehena, Attuduwegegedarawattchenkella, Mitigahakoratuwa	7 0 10

and bounded as follows : on the north by T. Ps. 184,225 and 184,226 ; on the east by Udaihalawatta claimed by Suriyagasdeniye Pansala, T. P. 184,228, the village limit of Wewala ; on the south by T. Ps. 182,422, 182,421, 229,086 ; on the west by Dolewatta claimed by Liyanage Porolis, Ataduwegegedarawatta claimed by Suriyagasdeniye Pansala, a path.



Scale of 8 Chains to an Inch.

Situation : Kohuliyadda village in Kandaboda pattu.

Preliminary plan 494.

Lot.	Name of Land.	Extent.	
		A.	R. P.
64	Madinagehena, Attuduwegegedarawatthenkella, Mitigahakoratuwa	7	0 10

Field sheet O₃₉₋₄₇²⁰

Surveyor-General's Office,
Colombo, December 19, 1907.

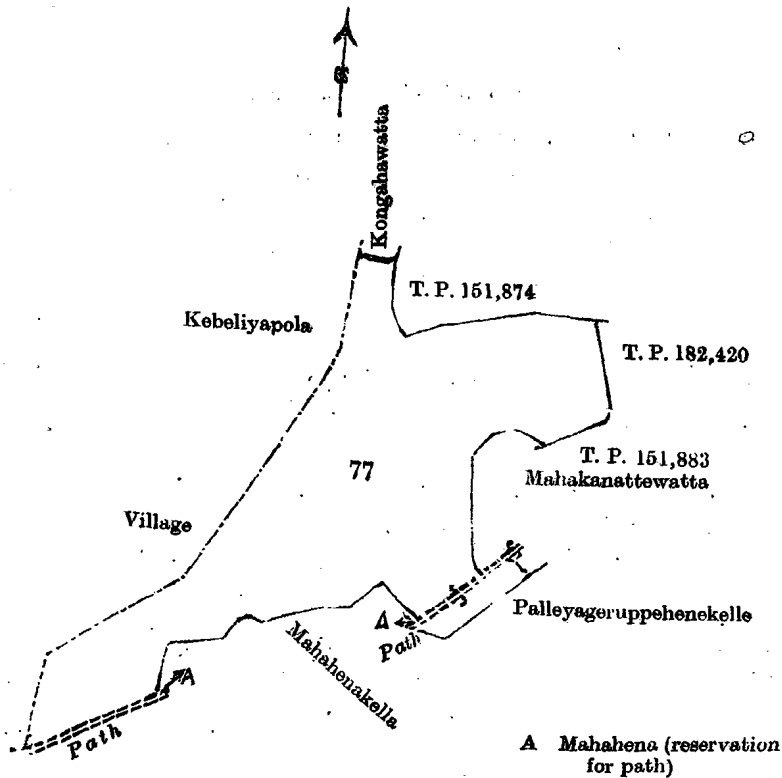
J. B. M. RIDOUT,
for Surveyor-General.

III.

Preliminary plan 494.

Lot.	Name of Land.	Extent.	
		A.	R. P.
77	Kirindegedarawatta, Palliyagurugehena, Makanattehena, Kongahawattepengirikella, Mahakanattewatta, Malagamagekoratuwa	16	1 27

and bounded as follows : on the north by Kongahawatta claimed by Wickrama-achchikankanange Appu and others, T. P. 151,874; on the east by T. Ps. 182,420 and 151,883, Mahakanattewatta claimed by Don Andiris Abeygunawardana, a path, Mahakanattewatta claimed by Don Andiris Abeygunawardana, Palleyagerupphenekella claimed by Amaraweera Kalutotage Davith ; on the south by Palleyagerupphenekella claimed by Amaraweera Kalutotage Davith, a path, Mahahena (reservation for a path), Mahahenekella sold by the Crown, Mahahena (reservation for a path), a path ; on the west by the village limit of Kebiliyapola.



Scale of 8 Chains to an Inch.

Situation: Kohuliyadda village in Kandaboda pattu.

Preliminary plan 494.

Lot.	Name of Land.	Extent.	
		A.	R. P.
77	Kirindegedarawatta, Palliyagurugehena, Makanattehena, Kongahawattepengirikella, Mahakanattewatta, Malagamagekoratuwa	16	1 27

Field sheet O₃₈₋₄₆²⁰ & O₃₉₋₄₇²⁰

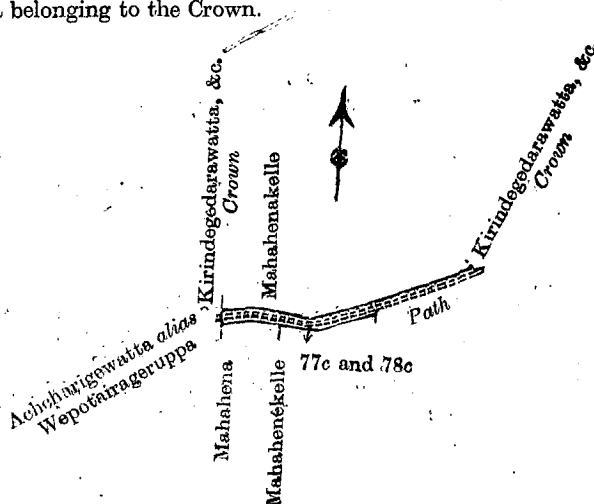
Surveyor-General's Office,
Colombo, December 19, 1907.

J. B. M. RIDOUT,
for Surveyor-General.

IV.

Preliminary plan 494.			Extent.
Lot.	Name of Land.		A. R. P.
77c	Mahahena (reservation for a path)	..	0 0 36
78c	Mahahena, Pelawatta (reservation for a road)	..	0 0 4
			0 1 0

and bounded as follows : on the north by Mahahenekella sold by the Crown ; on the east by Kirindegedarawatta, &c., belonging to the Crown ; on the south by a path, Mahahenekella sold by the Crown, Mahahena sold by the Crown ; on the west by Acharigewatta *alias* Wepotairageruppa claimed by D. A. Abeygunawardana Senarat Yapa, Kirindegedarawatta belonging to the Crown.



Scale of 8 Chains to an Inch.

Situation : Kohuliyadda village in Kandaboda pattu.

Preliminary plan 494.			Extent.
Lot.	Name of Land.		A. R. P.
77c	Mahahena (reservation for a path)	..	0 0 36
78c	Mahahena, Pelawatta (reservation for a road)	..	0 0 4
			0 1 0

Surveyor-General's Office,
Colombo, December 19, 1907. Field sheets O 20 38-46 & O 20 39-47
2,960

J. B. M. RIDOUT,
for Surveyor-General.
Matara S. O. 4—1908

Notice under "The Waste Lands Ordinances of 1897, 1899, 1900, and 1903."

TAKE notice that unless within three months from February 28, 1908, the persons, if any, who claim any interest in the lands hereinafter mentioned or in any one or more of such lands make claim in person or in writing to the said lands or any of them or to some interest therein to J. M. Davies, Esq., Special Officer appointed under section 28 of "The Waste Lands Ordinances, 1897, 1899, 1900, and 1903," at his office at Hill House, Mutwal, Colombo :

Such Special Officer, in pursuance of the powers vested in him by the said Ordinances, will declare by writing under his hand that the said lands or such of them, as to which no claim has been made, are the property of the Crown.

J. M. DAVIES,
Special Officer.

Description of the Lands referred to.

The following lots situated in the village of Ranna, in the West Giruwa pattu of the Hambantota District, in the Southern Province, as described in the annexed certified tracings :—

I.

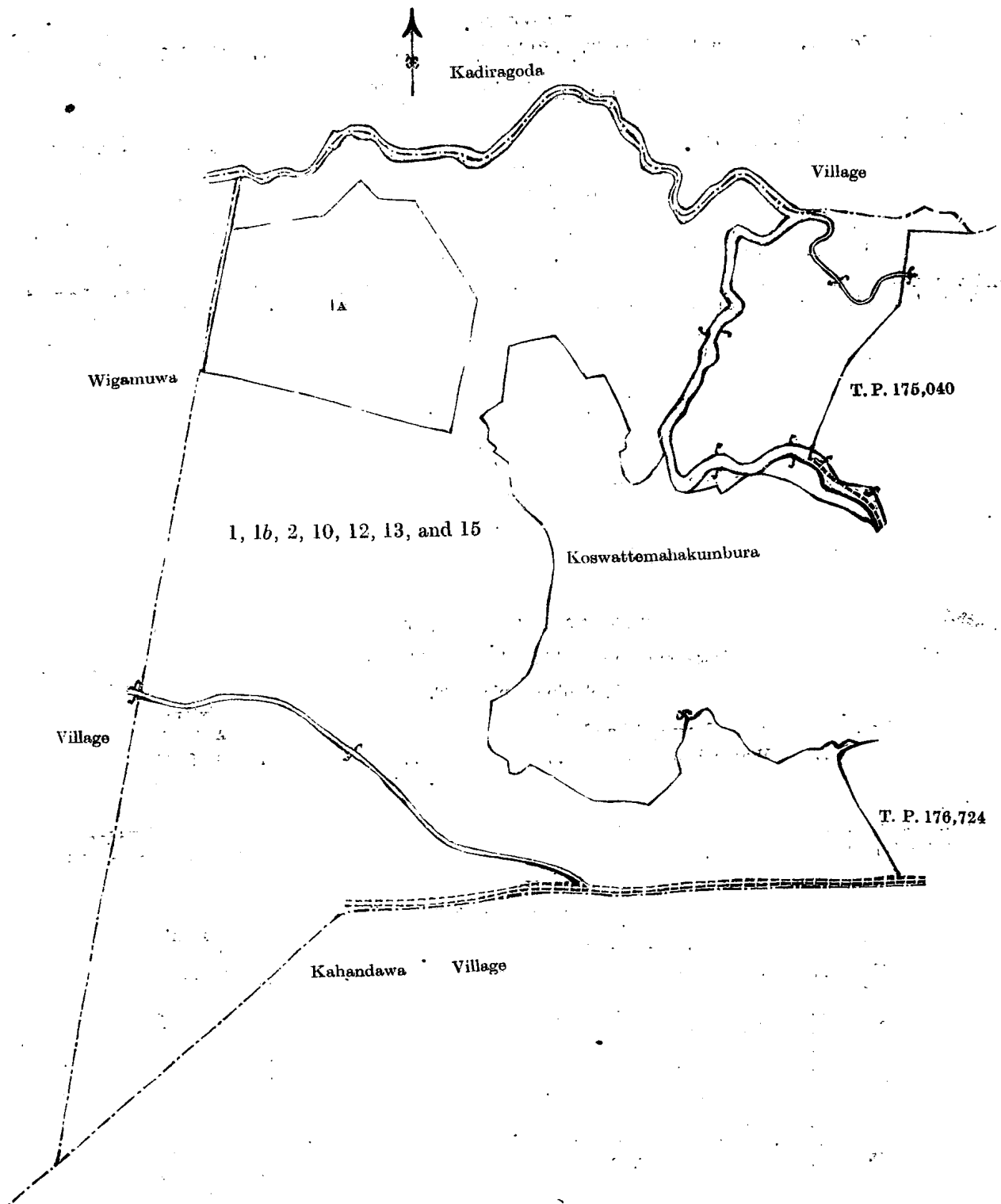
Preliminary plan 328.			Extent.
Lot.	Name of Land.		A. R. P.
1	Eththoramandiya	..	25 3 37
1b	Koswatteweleniturukarapukella	..	3 1 3
2	Koswattekanatta, Koswatteatnaga, Julketiyewalayaya	..	62 3 30
10	Kumbukgahawala	..	0 0 33
12	Koswatteoya-addarakella	..	0 0 34
13	Do.	..	0 1 21
15	Migahahenekella	..	1 3 7
			94 3 3

and bounded as follows : on the north by the village limit of Kadiragoda ; on the east by T. P. 175,040, Koswattamahakumbura claimed by Kottagoda Arachchi and others, T. P. 178,724 ; on the south by the village limit of Kahandawa ; on the west by the village limit of Wigamuwa.

NOTE.—The following lot lying within the above boundaries is excluded from this notice, and its extent of 12 acres 1 rood and 20 perches is not included in the acreage of 94 acres 3 roods and 5 perches given above :—

Preliminary plan 328.

Lot.	Name of Land.	Extent. A. R. P.
1a	Koswattewelena (T. P. 213,356)	12 1 20



Scale of 8 Chains to an Inch.

Situation : Ranna village in Giruwa Pattu West of Hambantota District.

Preliminary plan 328.

Lot.	Name of Land.	Extent.		
		A.	R.	P.
1 ..	Eththoramandiya	25	3	37
1b ..	Koswatteweleniturukarapukella	3	1	3
2 ..	Koswattekanatta, Koswatteatmaga, Julketiyewalayaya	62	3	30
10 ..	Kumbukgahawala	0	0	33
12 ..	Koswatteoya-addarakella	0	0	34
13 ..	Do	0	1	21
15 ..	Migahahenekella	1	3	7
		<u>94</u>	<u>3</u>	<u>5</u>

Lot excluded.

1a ..	Koswattewelena (T. P. 213,356)	12	1	20
-------	--------------------------------------	----	---	----

Field sheets P ¹⁶ 38—46 & P ¹⁶ 39—47

Surveyor-General's Office,
Colombo, January 9, 1908.

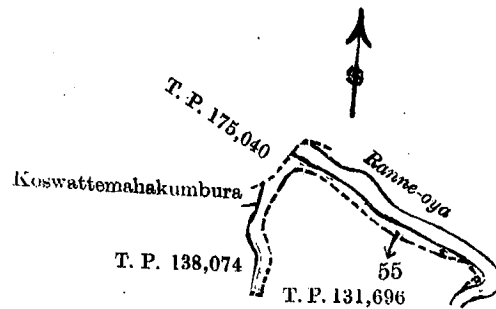
J. B. M. RIDOUT,
for Surveyor-General.

II.

Preliminary plan 328.

Lot.	Name of Land.	Extent.		
		A.	R.	P.
55 ..	Bogahahenekella	0	2	28

and bounded as follows : on the north and east by the Ranna-oya ; on the south by T. P. 131,696 ; on the west by T. P. 138,074, Koswattemahakumbura claimed by Kottagoda Arachchi and others, T. P. 175,040.



Scale of 8 Chains to an Inch.

Situation : Ranna village in West Giruwa pattu.

Preliminary plan 328.

Lot.	Name of Land.	Extent.		
		A.	R.	P.
55 ..	Bogahahenekella	0	2	28

Field sheet P ¹⁶ 39—47

Surveyor-General's Office,
Colombo, October 29, 1907.

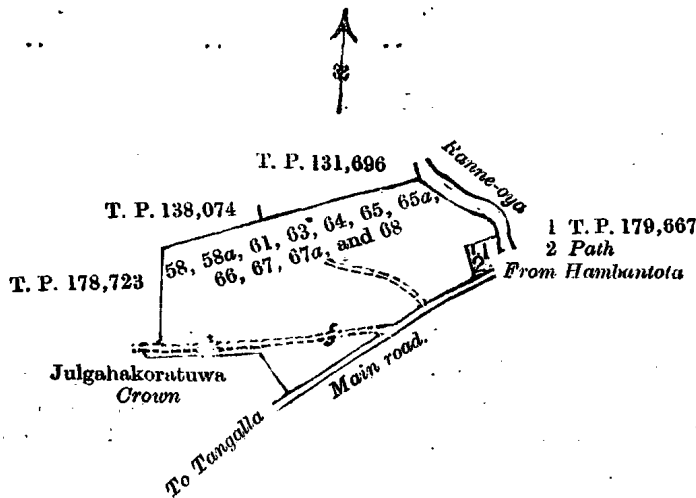
J. B. M. RIDOUT,
for Surveyor-General

III.

Preliminary plan 328.

Lot.	Name of Land.	Extent.		
		A.	R.	P.
58 ..	Tanayamagawahena (P. P. 1,697/2,540)	2	0	2
58a ..	Road reservation	0	0	32
61 ..	Julgahakoratuwa	0	0	30
63 ..	Ambalama and Awasaya	0	1	2
64 ..	Market	0	1	1
65 ..	Tanayamewatta (P. P. 1,697/2,541)	1	3	24
65a ..	Tanayamagawawatta (P. P. 1,527/355)	0	1	28
66 ..	Paranatanayamewatta (P. P. 1,527/353)	0	3	10
67 ..	Iscolawatta (P. P. 1,527/357)	0	0	37
67a ..	Do (P. P. 1,527/356)	0	0	26
68 ..	Do. (P. P. 1,527/354)	0	2	11
		<u>7</u>	<u>0</u>	<u>3</u>

and bounded as follows : on the north by T. Ps. 138,074, 131,696 ; on the east by the Ranna-oya, T. P. 179,667, a path ; on the south by the main road from Hambantota to Tangalla, Julgahakoratuwa claimed by the Crown ; on the west by T. P. 178,723.



Scale of 8 Chains to an Inch.

Situation : Ranna village in West Giruwa pattu.

Preliminary plan 328.

Lot.	Name of Land.	Extent.		
		A.	R.	P.
58	Tanayamagawahena (P. P. 1,697/2,540)	2	0	2
58a	Road reservation	0	0	32
61	Julgahakoratuwa	0	0	30
63	Ambalama and Awasaya	0	1	2
64	Market	0	1	1
65	Tanayamewatta (P. P. 1,697/2,541)	1	3	24
65a	Tanayamagawawatta (P. P. 1,527/355)	0	1	28
66	Paranatanayamewatta (P. P. 1,527/353)	0	3	10
67	Iscolawatta (P. P. 1,527/357)	0	0	37
67a	Do. (P. P. 1,527/356)	0	0	26
68	Do. (P. P. 1,527/354)	0	2	11
		7	0	3

Field sheet P 16
39-47

Surveyor-General's Office,
Colombo, January 9, 1908.

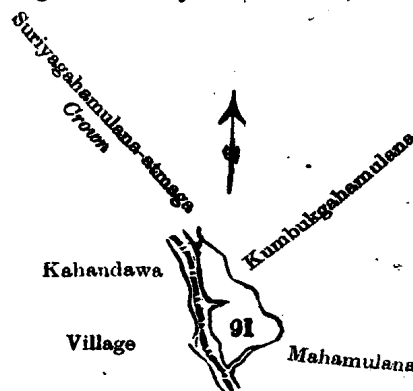
J. B. M. RIDOUT,
for Surveyor-General.

IV.

Preliminary plan 328.

Lot.	Name of Land.	Extent.		
		A.	R.	P.
91	Amunegodella	0	3	9

and bounded as follows : on the north and east by Kumbukgahamulana claimed by Don Siyadoris Gunawardana ; on the south by Mahamulana claimed by Don Siyadoris Gunawardana ; on the west by the village limit of Kahandawa, Suriyagahamulaneatmaga claimed by the Crown.



Scale of 8 Chains to an Inch.

Situation : Ranna village in West Giruwa pattu.

Preliminary plan 328.

Lot.	Name of Land.	Extent. A. R. P.
91 ..	Amunegodella ..	0 3 9

Field sheet P ¹⁶ 39—47

Surveyor-General's Office,
Colombo, October 29, 1907.

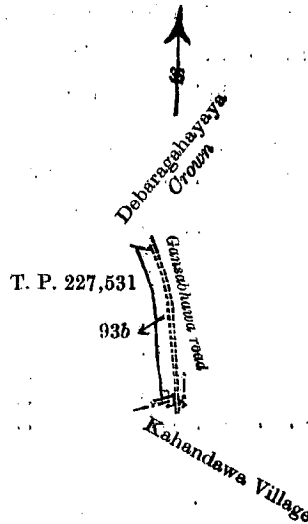
J. B. M. RIDOUT,
for Surveyor-General.

V.

Preliminary plan 328.

Lot.	Name of Land.	Extent. A. R. P.
93b ..	Road reservation (P. P. 5,416/12,330) ..	0 0 13

and bounded as follows : on the north by Debaragahayaya claimed by the Crown ; on the east by a Gansabhawa road ; on the south by the village limit of Kahandawa ; on the west by T. P. 227,531.



Scale of 4 Chains to an Inch.

Situation : Ranna village in West Giruwa pattu.

Preliminary plan 328.

Lot.	Name of Land.	Extent. A. R. P.
93b ..	Road reservation (P. P. 5,416/12,330) ..	0 0 13

Field sheet P ¹⁶ 39—47

Surveyor-General's Office,
Colombo, October 29, 1907.

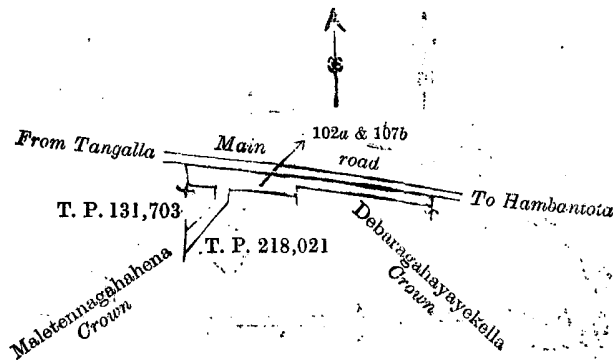
J. B. M. RIDOUT,
for Surveyor-General.

VI.

Preliminary plan 328.

Lot.	Name of Land.	Extent. A. R. P.
102a ..	Malittangahahena (road reservation) ..	0 1 39
107b ..	Debaragahayayekella (road reservation) ..	0 0 32
		0 2 31

and bounded as follows : on the north by the main road from Tangalla to Hambantota ; on the east by Debaragahayayekella claimed by the Crown ; on the south by Debaragahayayekella claimed by the Crown, T. P. 218,021 ; on the west by Maletennagahahena belonging to the Crown, T. P. 131,703.



Scale of 8 Chains to an Inch.

Situation : Ranna village in West Giruwa pattu.

Preliminary plan 328.

Lot.	Name of Land.	Extent.		
		A.	R.	P.
102a ..	Malittangahahena (road reservation) ..	0	1	39
107b ..	Debaragahayekella (road reservation) ..	0	0	32
		<hr/>		
		0	2	31

Field sheet P₃₉¹⁶—47

Surveyor-General's Office,
Colombo, October 29, 1907.
2,961

J. B. M. RIDOUT,
for Surveyor-General.
Hambantota S. O. 8—1908

Notice under "The Waste Lands Ordinances of 1897, 1899, 1900, and 1903."

TAKE notice that unless within three months from February 28, 1908, the persons, if any, who claim any interest in the lands hereinafter mentioned or in any one or more of such lands make claim in person or in writing to the said lands or any of them or to some interest therein to W. E. Wait, Esq., Special Officer appointed under section 28 of "The Waste Lands Ordinances, 1897, 1899, 1900, and 1903," at his office at Hill House, Mutwal, Colombo :

Such Special Officer, in pursuance of the powers vested in him by the said Ordinances, will declare by writing under his hand that the said lands or such of them, as to which no claim has been made, are the property of the Crown.

W. E. WAIT,
Special Officer.

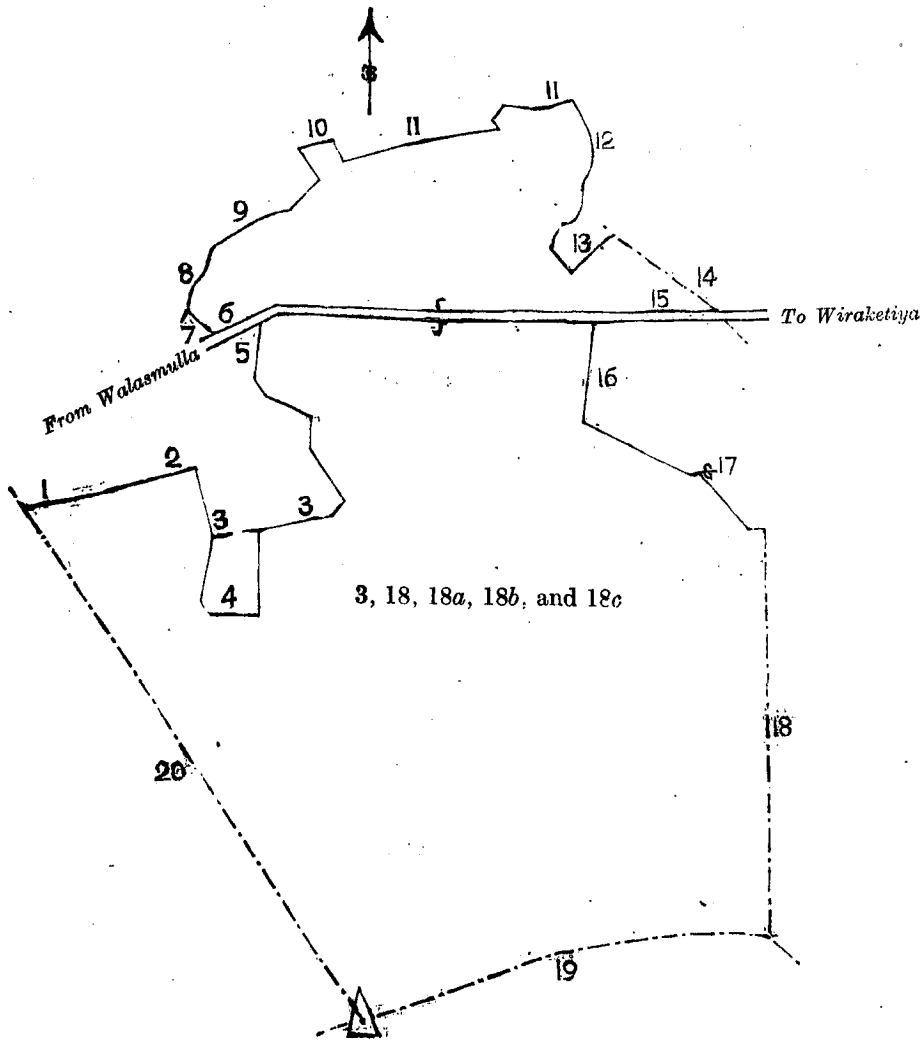
Description of the Lands referred to.

The following lots situated in the village of Koholana, in the West Giruwa pattu of the Hambantota District, in the Southern Province, as described in the annexed certified tracings :—

Preliminary plan 226.

Lot.	Name of Land.	Extent.		
		A.	R.	P.
3 ..	Radagewattekella, Indiketiyewatta, Indiketiyewattehena, Mekiliyagahakoratuwa ..	11	2	10
18 ..	Talahalahena, Pela-ambehena, Galagawahena, Baduwatta, Indiketiyewatta, Talawitagehena, Kolongahahena, Diwelwattchena ..	38	3	26
18a ..	Galagawahena ..	16	1	0
18b ..	Narangahakoratuwa (road reservation) ..	0	1	16
18c ..	Narangahakoratuwa ..	3	0	24
		<hr/>		
		70	0	36

and bounded as follows : on the north by Paragaharuppa claimed by Ganhewage Thewis Appu and Hewaradage Andiris, Imbulgahawatta claimed by Hewaradage Babane, Geeganagewatta claimed by Hewaradage Andirisa, Talawitiyagehenewatta claimed by ditto and others, Geeganagewatta claimed by Hewaradage Andirisa, Radagemahawatta claimed by Hewaradage Babana, the road from Walasmulla to Wiraketiya, Galandewatta claimed by Don Samel Abeywickrama Jayawardana and others, Kotambeketiya claimed by Don Davith Rajapaksa and others, Radagedeniya claimed by Hewaradage Babuna and others, Palledewatta claimed by Don Samel Abeywickrama Jayawardana and others, Badalgedeniya claimed by Don Juwanis Abeysiri Narayana Wanigaratna and others, Naiwaladeniya claimed by ditto, Kowiledeniya claimed by Vidanagama Don Andiris, Vel-Vidane, the village limit of Galahitiya ; on the east by the road from Walasmulla to Wiraketiya, Narangahakoratuwa claimed by Don Theodoris Abeysiri Narayana Wanigaratne, Mekiliyagahawatta claimed by Vidanagama Don Andiris and others, the village limit of Galahitiya ; on the south by the village limit of Talahaganwaduwa ; on the west by the village limit of Walasmulla.



- | | |
|-------------------------|---|
| 1 Paragaharuppa | 13 Kowiledeniya |
| 2 Imbulgahawatta | 14 The village limit of Galahitiya |
| 3 Geganagewatta | 15 The road |
| 4 Talawitiyagehenewatta | 16 Narangahakoratuwa |
| 3 Geganagewatta | 17 Mekiliyagahawatta |
| 5 Radagemahawatta | 18 The village limit of Galahitiya |
| 6 The road | 19 The village limit of Talahaganwaduwa |
| 7 Galaudawatta | 20 The village limit of Walasmulla |
| 8 Kottambeketiyyedeniya | |
| 9 Radagedeniya | |
| 10 Palledehiwatta | |
| 11 Badalgedeniya | |
| 12 Naiwaladeniya | |

Scale of 8 Chains to an Inch.

Situation : Koholana village in Giruwa Pattu West.

Preliminary plan 226.

Lot.	Name of Land.	Extent. A. R. P.
3 ..	Radagewattekella, Indiketiyewatta, Indiketiyewattehena, Mekiliyagahakoratuwa ..	11 2 10
18 ..	Talahagalabhena, Pela-ambehena, Galagawahena, Baduwatta, Indiketiyewatta, Talawitagehena, Kolongahahena, Diwelwattehena ..	38 3 26
18a ..	Galagawahena ..	16 1 0
18b ..	Narangahakoratuwa (road reservation) ..	0 1 16
18c ..	Narangahakoratuwa ..	3 0 24
		<hr/> 70 0 36 <hr/>

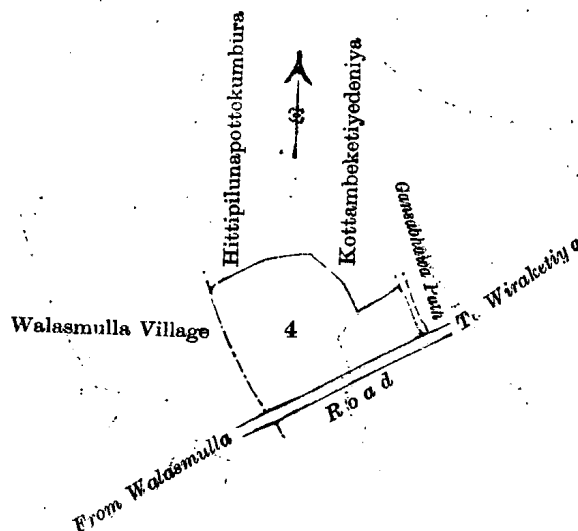
Field sheet O₈²⁰-16

II.

Preliminary plan 226.

Lot.	Name of Land.	Extent.		
		A.	R.	P.
4	Bogahahena	3	0	10

and bounded as follows : on the north by Hitipilunapottekumbura claimed by Abeysiri Narayana Wanigaratne Badalge Punchihamy, Kottambeketiyyedeniya claimed by Don Davith Rajapaksa ; on the east by the Gansabhawa path to Murutawela ; on the south by the road from Wiraketiya to Walasmulla ; on the west by the village limit of Walasmulla.



Scale of 8 Chains to an Inch.

Situation : Koholana village in Giruwa Pattu West.

Preliminary plan 226.

Lot.	Name of Land.	Extent.		
		A.	R.	P.
4	Bogahahena	3	0	10

Field sheet O₈²⁰—16

Surveyor-General's Office,
Colombo, January 27, 1908.
2,962

J. B. M. RIDOUT,
for Surveyor-General.
Hambantota S. O. 9—1908

Notice under "The Waste Lands Ordinances of 1897, 1899, 1900, and 1903."

TAKE notice that unless within three months from February 28, 1908, the persons, if any, who claim any interest in the lands hereinafter mentioned or in any one or more of such lands or to some interest therein make claim in person or in writing to the said lands or any of them or to some interest therein to J. G. Fraser, Esq., Special Officer appointed under section 28 of "The Waste Lands Ordinances, 1897, 1899, 1900, and 1903," at his office at Hill House, Mutwal, Colombo :

Such Special Officer, in pursuance of the powers vested in him by the said Ordinances, will declare by writing under his hand that the said lands or such of them, as to which no claim has been made, are the property of the Crown.

J. G. FRASER,
Special Officer.

Description of the Lands referred to.

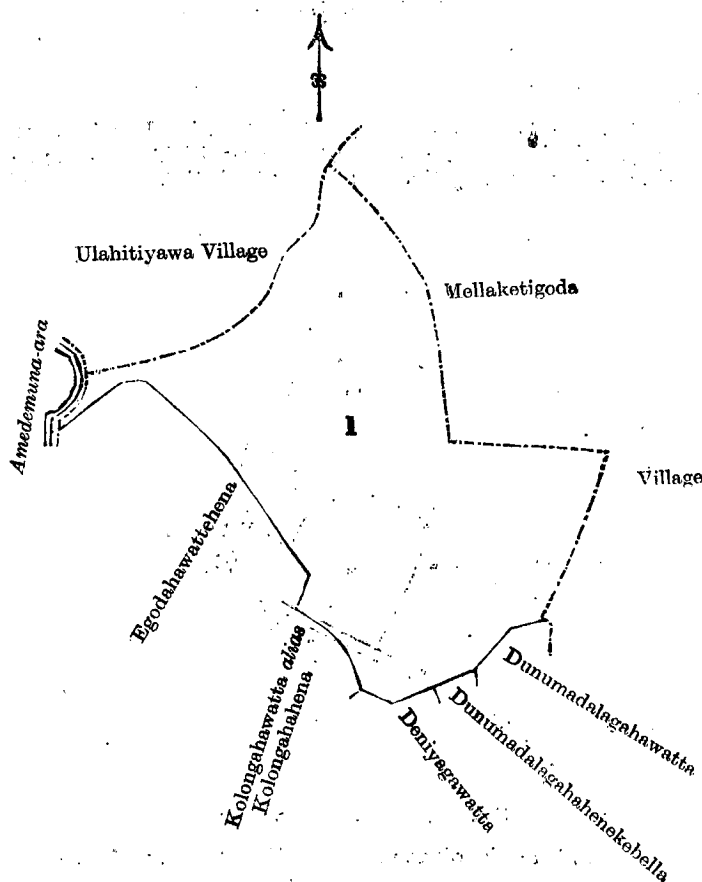
The following lots situated in the village of Malagegoda, in the East Giruwa pattu of the Hambantota District, in the Southern Province, as described in the annexed certified tracings :—

I.

Preliminary plan 388.

Lot.	Name of Land.	Extent.		
		A.	R.	P.
1	Dekandehena, Kolongahahena, Dunumadalagahahena, Bogahahena, &c.	19	3	0

and bounded as follows : on the north by the village limit of Ulahitiyawa ; on the east by the village limit of Melliketigoda ; on the south by Dunumadalagahawatta claimed by Malage Abaran, Dunumadalagahahene-kebella claimed by Malage Abaran, Deniyagawatta claimed by B. Babunhamy ; and on the west by Kolongahawatta *alias* Kolongahahena claimed by Ranamukage Simon, Egodahawattchena claimed by Babarendagey Don Carolis and others ; the Amedemuna-ara.



Scale of 8 Chains to an Inch.

Situation : Malagegoda village in East Giruwa pattu of Hambantota District.

Preliminary plan 388.

Lot.	Name of Land.	Extent.		
		A.	R.	P.
1	Dekandehena, Kolongahahena, Dunumadalagahahena, Bogahahena, &c.	19	3	0

Field sheet P 11
17—25

Surveyor-General's Office,
Colombo, December 11, 1907.

J. B. M. RIDOUT,
for Surveyor-General

II.

Preliminary plan 388.

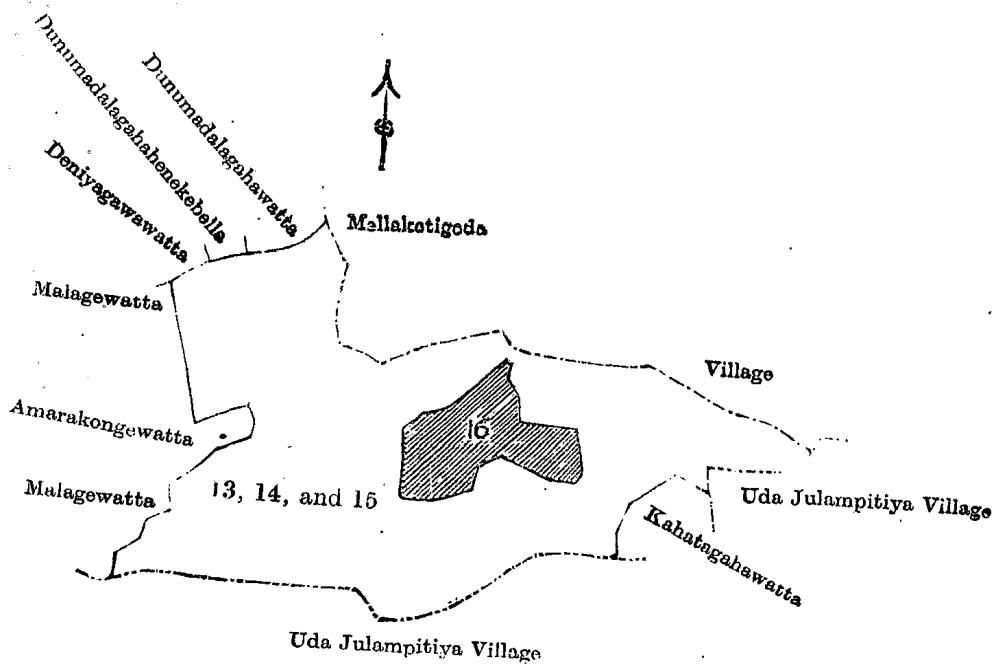
Lot.	Name of Land.	Extent.		
		A.	R.	P.
13	Ganegodahena, Bibulegawahena, Kongahagodahena, Kalagahahena, Galkanuwagawahena..	18	1	15
14	Bogahahenekebella ..	0	3	24
15	Bogahahenekebella ..	0	0	37
		19	1	36

and bounded as follows : on the north by Deniyagawatta claimed by Bintennege Babunhamy, Dunumadalagahahenekebella claimed by Malage Abaran, Dunumadalagahawatta claimed by Malage Abaran, the village limit of Mellaketigoda ; on the east by the village limit of Udajulampitiya, Kahatagahawatta claimed by Kankanange Pedrishamy ; on the south by the village limit of Udajulampitiya ; and on the west by Malagewatta claimed by Malage Don Davith and others, Amarakongewatta claimed by Amarakonge Ketihamy, Malagewatta claimed by Malage Don Davith and others.

NOTE.—The following lot lying within the above boundaries is excluded from this notice, and its acreage of 2 acres and 37 perches is not included in the acreage of 19 acres 1 rood and 36 perches given above :—

Preliminary plan 388.

Lot.	Name of Land.	Extent.		
		A.	R.	P.
16	Bogahawatta, Medawatta	2	0	37



Scale of 8 Chains to an Inch.

Situation : Malagegoda village in East Giruwa pattu of Hambantota District.

Preliminary plan 388.

Lot.	Name of Land.	Extent. A. R. P.
13 ..	Ganegodahena, Bibulegawahena, Kongahagodahena, Kalagahahena, Galkanuwegawahena ..	18 1 15
14 ..	Bogahahenekebella ..	0 3 24
15 ..	Bogahahenekebella ..	0 0 37
		<hr/>
		19 1 36
		<hr/>
	<i>Lot excluded.</i>	
16 ...	Bogahawatta, Medawatta ...	2 0 37

Field sheet P ¹¹
17—25

Surveyor-General's Office,
Colombo, December 11, 1907.
2,963

J. B. M. RIDOUT,
for Surveyor-General.
Hambantota S. O. 10—1907

Notice under "The Waste Lands Ordinances of 1897, 1899, 1900, and 1903."

TAKE notice that unless within three months from February 28, 1908, the persons, if any, who claim any interest in the lands hereinafter mentioned or in any one or more of such lands make claim in person or in writing to the said lands or any of them or to some interest therein to J. G. Fraser, Esq., Special Officer appointed under section 28 of "The Waste Lands Ordinances, 1897, 1899, 1900, and 1903," at his office at Hill House, Mutwal, Colombo :

Such Special Officer, in pursuance of the powers vested in him by the said Ordinances, will declare by writing under his hand that the said lands or such of them, as to which no claim has been made, are the property of the Crown.

J. G. FRASER,
Special Officer.

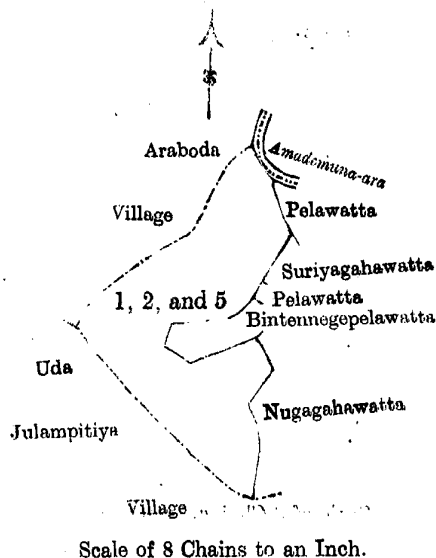
Description of the Lands referred to.

The following lots situated in the village of Malagegoda, in the Giruwa Pattu West of the Hambantota District, in the Southern Province, as described in the annexed certified tracing :—

Preliminary plan 218.

Lot.	Name of Land.	Extent. A. R. P.
1 ..	Kalagahahena ..	2 1 25
2 ..	Wandakomehena ..	2 3 18
5 ..	Wandatennehenakella ..	1 0 15
		<hr/>
		6 1 18

and bounded as follows : on the north by the village limit of Araboda, the Amademuna-ara ; on the east by the Amademuna-ara, Pelawatta claimed by Ranamukage Don Siman, Suriyagahawatta claimed by ditto, Pelawatta claimed by Bintennege Babun, Bintennegepelawatta claimed by ditto, Nugagahawatta claimed by Bintennege Babun ; on the south by the village limit of Uda Julampitiya ; on the west by the village limit of Uda Julampitiya, the village limit of Araboda.



Situation : Malagegoda village in Giruwa Pattu West of Hambantota District.

Preliminary plan 218.

Lot.	Name of Land.	Extent.		
		A.	R.	P.
1	Kalagahahena	2	1	25
2	Wandakomehena	2	3	18
5	Wandatennehenakella	1	0	15
		6	1	18

Field sheet P ¹¹
17—25

Surveyor-General's Office,
Colombo, December 11, 1907.
2,964

J. B. M. RIDOUT,
for Surveyor-General.
Hambantota S. O. 11—1908

Notice under "The Waste Lands Ordinances of 1897, 1899, 1900, and 1903."

TAKE notice that unless within three months from February 28, 1908, the persons, if any, who claim any interest in the lands hereinafter mentioned or in any one or more of such lands make claim in person or in writing to the said lands or any of them or to some interest therein to J. G. Fraser, Esq., Special Officer appointed under section 28 of "The Waste Lands Ordinances, 1897, 1899, 1900, and 1903," at his office at Hill House, Mutwal, Colombo :

Such Special Officer, in pursuance of the powers vested in him by the said Ordinances, will declare by writing under his hand that the said lands or such of them, as to which no claim has been made, are the property of the Crown.

J. G. FRASER,
Special Officer.

Description of the Lands referred to.

The following lots situated in the village of Medayala, in the West Giruwa pattu of the Hambantota District, in the Southern Province, as described in the annexed certified tracings :—

I.

Preliminary plan 251.

Lot.	Name of Land.	Extent.		
		A.	R.	P.
16	Daminiyagahahena, Medayalawewagilma, Wewadeniyehawatta, Inginiyangahahena <i>alias</i> Ketagahahena, Kiulara, Hatigalhena	190	2	21
16 ^b	Reservation for Gansabhawa road	2	0	32
16 ^g	Helambagahawatta	0	1	20
16 ^h	Welikadehena	0	3	22
22a	Watugasyayakoratuwa <i>alias</i> Ketangahakoratuwa, Serugahakoratuwa	0	1	15
23b	Lolugahawatta (reservation for Gansabhawa road)	0	0	14
24a	Daminiyagahakoratuwa	0	0	36
25a	Ketangahakoratuwa (reservation for Gansabhawa road)	0	0	21
28	Inginiyangahahena	0	1	6
29	Medayalawewa	3	0	35
		<u>198</u>	<u>1</u>	<u>22</u>

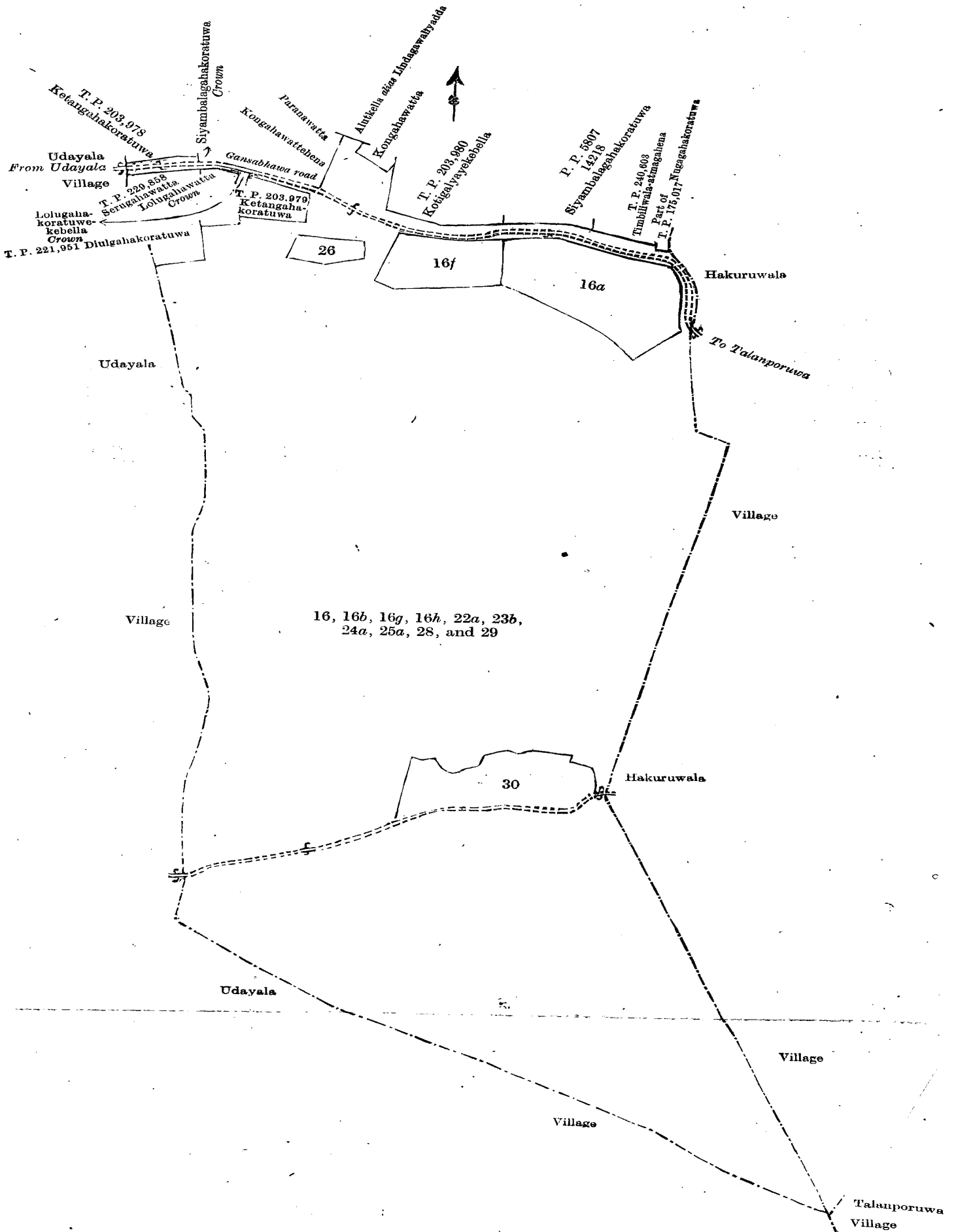
and bounded as follows : on the north by T. P. 203,978 (Ketangahakoratuwa), Siyambalagahakoratuwa belonging to the Crown, the Gansabhawa road from Udayala to Talanporuwa, Kongahawattehena claimed by Don Mathes Samarawickrama Abeysinhe, Paranawatta claimed by ditto, Alutkella *alias* Lindagawaliyadda claimed by ditto, Kongahawatta claimed by ditto, T. P. 203,980 (Kotigalyayekabella), P. P. 5,807/14,218 (Siyambalagahakoratuwa), T. P. 240,603 (Timbiliwala atmagahena), part of T. P. 175,017 (Nugagahakoratuwa); on the east by the village limit of Hakuruwala; on the south by the village limit of Udayala; on the west by the village limit of Udayala, Diulgahakoratuwa (T. P. 221,951), Lolugahakoratuwekabella belonging to the Crown, T. P. 203,979 (Ketangahakoratuwa), Lolugahawatta belonging to the Crown, T. P. 229,858 (Serugahawatta), the village limit of Udayala.

NOTE.—The following lots lying within the above boundaries are excluded from this notice, and their aggregate acreage of 15 acres 3 roods and 16 perches is not included in the acreage of 198 acres 1 rood and 22 perches given above :—

Preliminary plan 251.

Lot.	Name of Land.	Extent.		
		A.	R.	P.
16a	Serugahahena (P. P. 5,807/14,222)	7	0	18
16f	Lolugahahena (T. P. 218,300)	2	3	38
26	Kotigalehena	0	3	6
30	Medayaladeniya	4	3	34
		<u>15</u>	<u>3</u>	<u>16</u>

[For Tracing see page 292.]



16, 16b, 16g, 16h, 22a, 23b, 24a, 25a, 28, and 29

Scale of 8 Chains to an Inch.

Situation : Medayala village in Giruwa Pattu West of Hambantota District.

Preliminary plan 251.

Lot.	Name of Land.	Extent.		
		A.	R.	P.
16	Daminiyagahahena, Medayalawewagilma, Wewadeniyehawatta, Inginiyangahahena <i>alias</i> Ketagahahena, Kiulara, Hatigahena	190	2	21
16b	Reservation for Gansabhawa road	2	0	32
16g	Helambagahawatta	0	1	20
16h	Welikadehena	0	3	22
22a	Watugasyayakoratuwa <i>alias</i> Ketangahakoratuwa, Serugahakoratuwa	0	1	15
23b	Lolugahawatta (reservation for Gansabhawa road)	0	0	14
24a	Daminiyagahakoratuwa	0	0	36
25a	Ketangahakoratuwa (reservation for Gansabhawa road)	0	0	21
28	Inginiyangahahena	0	1	6
29	Medayalawewa	3	0	35
		198	1	22

Lots excluded.

16a	Serugahahena (P. P. 5,807/14,222)	7	0	18
16f	Lolugahahena (T. P. 218,300)	2	3	38
26	Kotigalehena	0	3	6
30	Medayaladeniya	4	3	34
		15	3	16

Field sheets P₅₋₁₃¹⁶ & P₂₁₋₂₉¹⁶

Surveyor-General's Office,
Colombo, January 10, 1908.

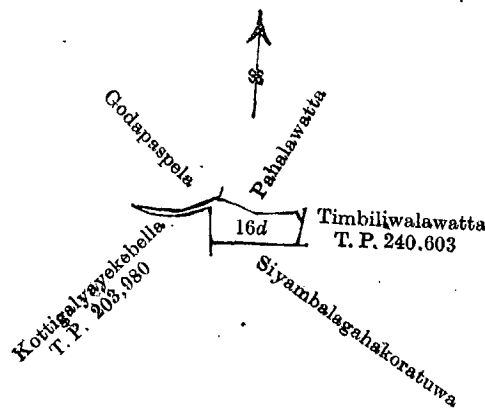
J. B. M. RIDOUT,
for Surveyor-General.

II.

Preliminary plan 251.

Lot.	Name of Land.	Extent.		
		A.	R.	P.
16d	Pahalawattehena	0	2	20

and bounded as follows : on the north by Godagaspela claimed by the heirs of M. Dissanayaka Muhandiram, Pahalawatta claimed by D. S. Abeysinhe ; on the east by Timbiliwalawatta (T. P. 240,603) ; on the south by Siyambalagahakoratuwa sold by the Crown ; on the west by Kotigalyayekebella (T. P. 203,980).



Scale of 8 Chains to an Inch.

Situation : Medayala village in Giruwa Pattu West.

Preliminary plan 251.

Lot.	Name of Land.	Extent.		
		A.	R.	P.
16d	Pahalawattehena	0	2	20

Field sheet P₅₋₁₃¹⁶

Surveyor-General's Office,
Colombo, January 10, 1908.

J. B. M. RIDOUT,
for Surveyor-General.
Hambantota S. O. 12—1908

Notice under "The Waste Lands Ordinances of 1897, 1899, 1900, and 1903."

TAKE notice that unless within three months from February 28, 1908, the persons, if any, who claim any interest in the lands hereinafter mentioned or in any one or more of such lands make claim in person or in writing to the said lands or any of them or to some interest therein to J. G. Fraser, Esq., Special Officer appointed under section 28 of "The Waste Lands Ordinances, 1897, 1899, 1900, and 1903," at his office at Hill House, Mutwal, Colombo :

Such Special Officer, in pursuance of the powers vested in him by the said Ordinances, will declare by writing under his hand that the said lands or such of them, as to which no claim has been made, are the property of the Crown.

J. G. FRASER,
Special Officer.

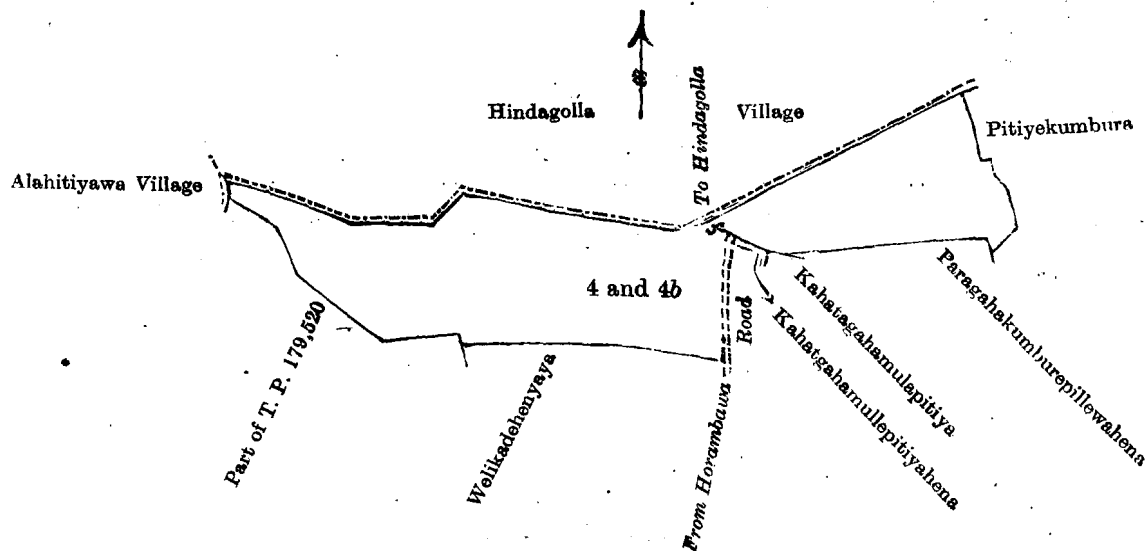
Description of the Lands referred to.

The following lots situated in the village of Hewanegedera, in the Medaketiya korale of the Katugampola hatpattu of the Kurunegala District, in the North-Western Province, as described in the annexed certified tracing :—

Preliminary plan 209.

Lot.	Name of Land.	Extent.		
		A.	R.	P.
4	Welikadehena	9	2	3
4b	Wapitiyahena	4	3	20
		<u>14</u>	<u>1</u>	<u>23</u>

and bounded as follows: on the north by the village limit of Hindagolla ; on the east by Pitiyekumbura claimed by Udayaralage Puttalama ; on the south by Paragahakumburepillewahena sold by Crown, Kahatagahamulapitiya claimed by Jayasin Herat Mudiyansele Menikrala Arachehi, Kahatagahamulapitiyahena sold by Crown, road from Hindagolla to Horambawa, Welikadehenyaya claimed by the Crown and by Nanatunga Lianage Siman Veda, part of T. P. 179,520 ; on the west by the village limit of Alahitiyawa.



Scale of 8 Chains to an Inch.

Situation : Hewanegedera village in Medaketiya korale of Kurunegala District.

Preliminary plan 209.

Lot.	Name of Land.	Extent.		
		A.	R.	P.
4	Welikadehena	9	2	3
4b	Wapitiyahena	4	3	20
		<u>14</u>	<u>1</u>	<u>23</u>

Field sheet I 13
51, 52, 59, 60

Surveyor-General's Office,
Colombo, January 20, 1908.

2,966

J. B. M. RIDOUT,
for Surveyor-General.
Kurunegala S. O. 4—1908

Notice under "The Waste Lands Ordinances of 1897, 1899, 1900, and 1903."

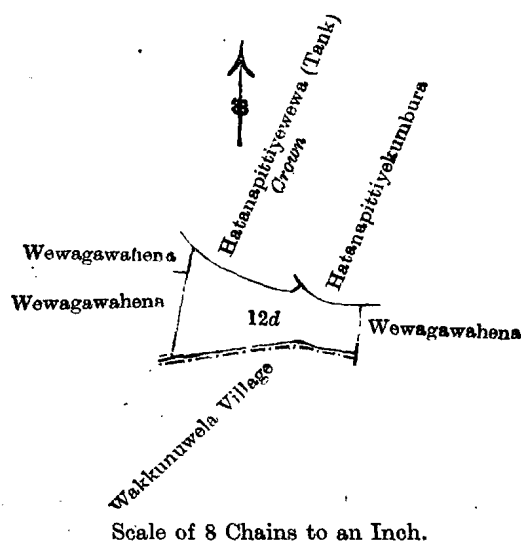
TAKE notice that unless within three months from February 28, 1908, the persons, if any, who claim any interest in the land hereinafter mentioned, make claim in person or in writing to the said land or to some interest therein to J. G. Fraser, Esq., Special Officer appointed under section 28 of "The Waste Lands Ordinances, 1897, 1899, 1900, and 1903," at his office at Hill House, Mutwal, Colombo :

Such Special Officer, in pursuance of the powers vested in him by the said Ordinances, will declare by writing under his hand that the said land, to which no claim has been made, is the property of the Crown.

J. G. FRASER,
Special Officer.

Description of the Land referred to.

The land commonly called or known as Wewagawahena, situated in the village of Dalupathmulla, in the Medaketiya korale of the Katugampola hatpattu of the Kurunegala District, in the North-Western Province, containing in extent 2 acres and 22 perches, shown as lot 12d in preliminary plan 10 and in the annexed certified tracing therefrom, and bounded as follows: on the north by Hatanapitiyewewa belonging to the Crown, Hatanapitiyekumbura claimed by Arachchige Silla Naide; on the east by Wewagawahena sold by the Crown to Arachchige Mel Naide; on the south by the village limit of Wakkunuwela; on the west by Wewagawahena sold by the Crown to Punchinaidelage Dingiri Naide, Wewagawahena sold by the Crown to Arachchige Juwan Naide.



Situation : Dalupatmulla village in Medaketiya korale.

Preliminary plan 10.

Lot.	Name of Land,	Extent.
		A. R. P.
12d	Wewagawahena	2 0 22

Field sheet I ¹⁸
2—10

Surveyor-General's Office,
Colombo, January 8, 1908.
2,967

J. B. M. RIDOUT,
for Surveyor-General.
Kurunegala S. O. 5—1908

Notice under "The Waste Lands Ordinances of 1897, 1899, 1900, and 1903."

TAKE notice that unless within three months from February 28, 1908, the persons, if any, who claim any interest in the lands hereinafter mentioned or in any one or more of such lands make claim in person or in writing to the said lands or any of them or to some interest therein to J. G. Fraser, Esq. Special Officer appointed under section 28 of "The Waste Lands Ordinances, 1897, 1899, 1900, and 1903," at his office at Hill House, Mutwal, Colombo :

Such Special Officer, in pursuance of the powers vested in him by the said Ordinances, will declare by writing under his hand that the said lands or such of them, as to which no claim has been made, are the property of the Crown.

J. G. FRASER,
Special Officer.

Description of the Lands referred to.

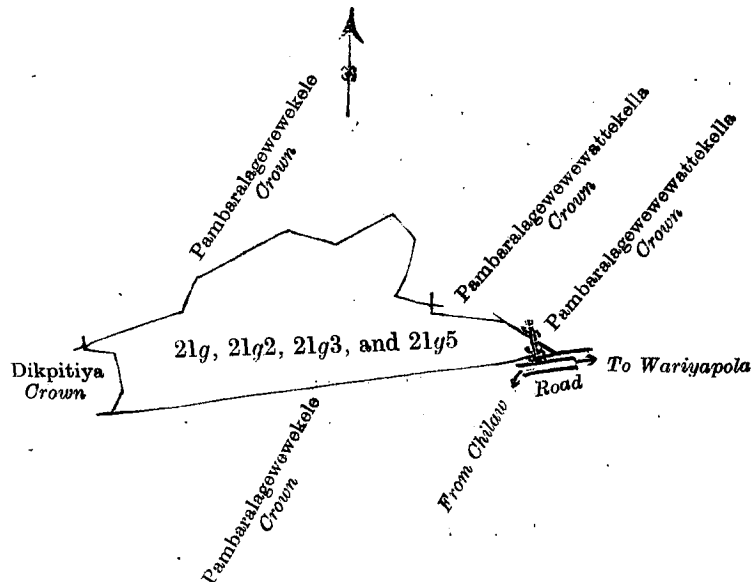
The following lots situated in the village of Kokkawila, in the Yagam pattu of the Central Pitigal korale of the Chilaw District, in the North-Western Province, as described in the annexed certified tracings:—

I.

Preliminary plan 241.

Lot.	Name of Land.	Extent.		
		A.	R.	P.
21g	Pambaralagewewekele (Government reserve for fence sticks for the villagers)	6	2	2
21g2	Pambaralagewewekeleminipittaniya (village cemetery)	0	1	0
21g3	Pambaralagewewekele (reservation for Kandewatta road)	0	0	28
21g5	Pambaralagewewekele (Public Works Department cooly lines)	0	2	32
		<u>7</u>	<u>2</u>	<u>22</u>

and bounded as follows: on the north by Pambaralagewewekele belonging to the Crown, Pambaralagewewattekella belonging to the Crown; on the east by Pambaralagewewattekella belonging to the Crown; on the south by Pambaralagewewekele declared to be Crown property; on the west by Dikpitiya belonging to the Crown.



Scale of 8 Chains to an Inch.

Situation: Kokkawila village in Central Pitigal korale.

Preliminary plan 241.

Lot.	Name of Land.	Extent.		
		A.	R.	P.
21g	Pambaralagewewekele (Government reserve for fence sticks for the villagers)	6	2	2
21g2	Pambaralagewewekeleminipittaniya (village cemetery)	0	1	0
21g3	Pambaralagewewekele (reservation for Kandewatta road)	0	0	28
21g5	Pambaralagewewekele (Public Works Department cooly lines)	0	2	32
		<u>7</u>	<u>2</u>	<u>22</u>

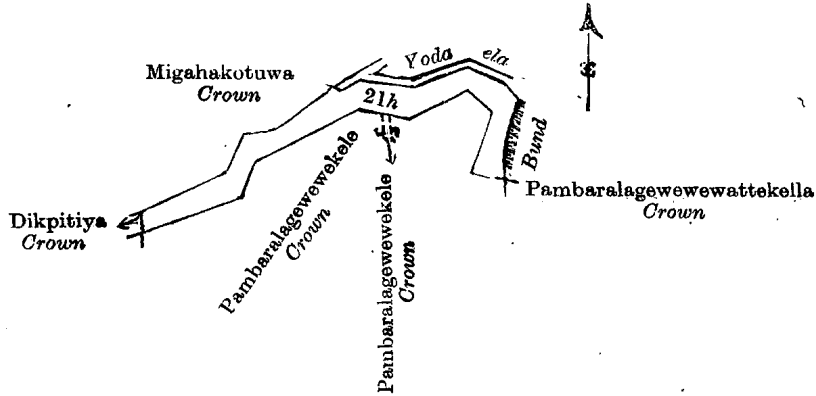
Field sheet I ⁶ 55—63

II.

Preliminary plan 241.

Lot.	Name of Land.	Extent. A. R. P.
21h	Pambaralagewewekele (reservation for Yoda-ela and for a stream)	1 3 29

and bounded as follows : on the north by Migahakotuwa declared to be Crown property, the Yoda-ela ; on the east by a tank bund, Pambaralagewewewattekella belonging to the Crown ; on the south by Pambaralagewewekele belonging to the Crown ; on the west by Dikpitiya declared to be Crown property.



Scale of 8 Chains to an Inch.

Situation : Kokkawila village in Central Pitigal korale.

Preliminary plan 241.

Lot.	Name of Land.	Extent. A. R. P.
21h	Pambaralagewewekele (reservation for Yoda-ela and for a stream)	1 3 29

Field sheet I 6.
55—63

Surveyor-General's Office,
Colombo, January 7, 1908.

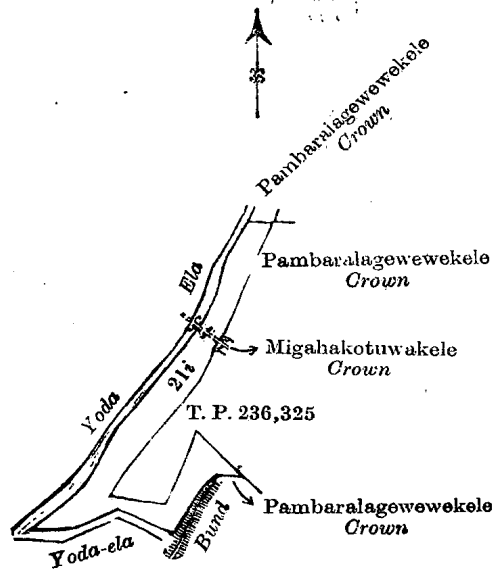
J. B. M. RIDOUT,
for Surveyor-General.

III.

Preliminary plan 241.

Lot.	Name of Land.	Extent. A. R. P.
21i	Pambaralagewewekele (reservation for Yoda-ela and for a stream)	2 1 28

and bounded as follows : on the north by Pambaralagewewekele declared to be Crown property ; on the east by Pambaralagewewekele declared to be Crown property, Migahakotuwekele declared to be Crown property, T. P. 236,325, Pambaralagewewekele declared to be Crown property, a tank bund ; on the south and west by the Yoda-ela.



Scale of 8 Chains to an Inch.

Situation : Kokkawila village in Central Pitigal korale.

Preliminary plan 241.

Lot.	Name of Land.	Extent. A. R. P.
21i	Pambaralagewewekele (reservation for Yoda-ela and for a stream)	2 1 28

Field sheet I ⁶ 55—63

Surveyor-General's Office,
Colombo, January 7, 1908.
2,968

J. B. M. RIDOUT,
for Surveyor-General.
Chilaw S. O. 1—1908

Notice under "The Waste Lands Ordinances of 1897, 1899, 1900, and 1903."

TAKE notice that unless within three months from February 28, 1908, the persons, if any, who claim any interest in the lands hereinafter mentioned or in any one or more of such lands make claim in person or in writing to the said lands or any of them or to some interest therein to J. G. Fraser, Esq., Special Officer appointed under section 28 of "The Waste Lands Ordinances, 1897, 1899, 1900, and 1903," at his office at Hill House, Mutwal, Colombo:

Such Special Officer, in pursuance of the powers vested in him by the said Ordinances, will declare by writing under his hand that the said lands or such of them, as to which no claim has been made, are the property of the Crown.

J. G. FRASER,
Special Officer.

Description of the Lands referred to.

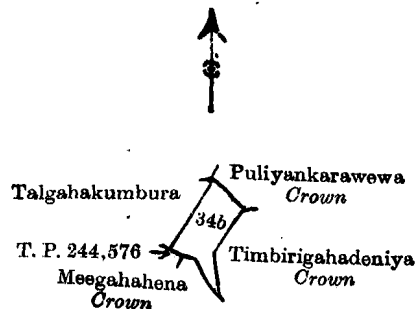
The following lots situated in the village of Puliyanakara, in the Yagam pattu of the Central Pitigal korale of the Chilaw District, in the North-Western Province, as described in the annexed certified tracings:—

I.

Preliminary plan 70.

Lot.	Name of Land.	Extent. A. R. P.
34b	Karandagahakumbura (P. P. 1,380/G 681)	0 2 29

and bounded as follows: on the north by Puliyanakarawewa belonging to the Crown; on the east by Timbirigahadeniya belonging to the Crown; on the south by Meegahahena belonging to the Crown, T. P. 244,576; on the west by Talgahakumbura sold by the Crown to Walakul Pedige Mitiya.



Scale of 8 Chains to an Inch.

Situation : Puliyanakara village in Central Pitigal korale.

Preliminary plan 70.

Lot.	Name of Land.	Extent. A. R. P.
34b	Karandagahakumbura (P. P. 1,380/G 681)	0 2 29

Field sheets I ¹¹ 7—15 & I ¹¹ 8—16

Surveyor-General's Office,
Colombo, January 10, 1908.

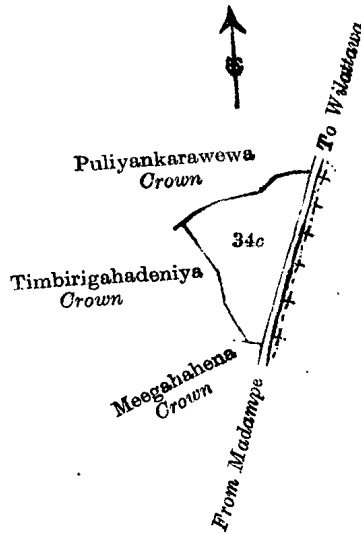
J. B. M. RIDOUT,
for Surveyor-General.

II.

Preliminary plan 70.

Lot.	Name of Land.	Extent. A. R. P.
34c	Timbirigahakumbura (P. P. 1,380/I 681)	1 3 20

and bounded as follows: on the north by Puliyanakarawewa belonging to Crown; on the east by the road from Wilattawa to Madampe; on the south by Meegahahena belonging to Crown; on the west by Timbirigahadeniya belonging to Crown.



Scale of 8 Chains to an Inch.

Situation : Puliyankara village in Central Pitigal korale.

Preliminary plan 70.

Lot.	Name of Land.	Extent. A. R. P.
34c ..	Timbirigahakumbura (P. P. 1,380/I 681)	1 3 20
	Field sheet I ¹¹ ₈₋₁₆	

Surveyor-General's Office,
Colombo, January 10, 1908.

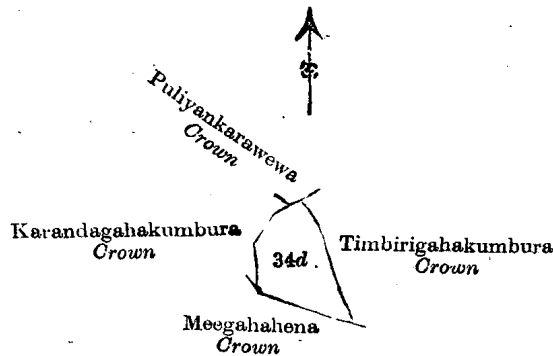
J. B. M. RIDOUT,
for Surveyor-General.

III.

Preliminary plan 70.

Lot.	Name of Land.	Extent. A. R. P.
34d ..	Timbirigahadeniya (P. P. 1,380/H 681)	1 0 36

and bounded as follows : on the north by Puliyankarawewa belonging to Crown ; on the east by Timbirigahakumbura to Crown ; on the south by Meegahahena belonging to Crown ; on the west by Karandagahakumbura belonging to Crown.



Scale of 8 Chains to an Inch.

Situation : Puliyankara village in Central Pitigal korale.

Preliminary plan 70.

Lot.	Name of Land.	Extent. A. R. P.
34d ..	Timbirigahadeniya (P. P. 1,380/H 681)	1 0 36
	Field sheets I ¹¹ ₈₋₁₆ & I ¹¹ ₇₋₁₅	

Surveyor-General's Office,
Colombo, January 10, 1908.

J. B. M. RIDOUT,
for Surveyor-General.
Chilaw S. O. 2—1908

Notice under "The Waste Lands Ordinances of 1897, 1899, 1900, and 1903."

TAKE notice that unless within three months from February 28, 1908, the persons, if any, who claim any interest in the lands hereinafter mentioned or in any one or more of such lands make claim in person or in writing to the said lands or any of them or to some interest therein to J. G. Fraser, Esq., Special Officer appointed under section 28 of "The Waste Lands Ordinances, 1897, 1899, 1900, and 1903," at his office at Hill House, Mutwal, Colombo :

Such Special Officer, in pursuance of the powers vested in him by the said Ordinances, will declare by writing under his hand that the said lands or such of them, as to which no claim has been made, are the property of the Crown.

J. G. FRASER,
Special Officer.

Description of the Lands referred to.

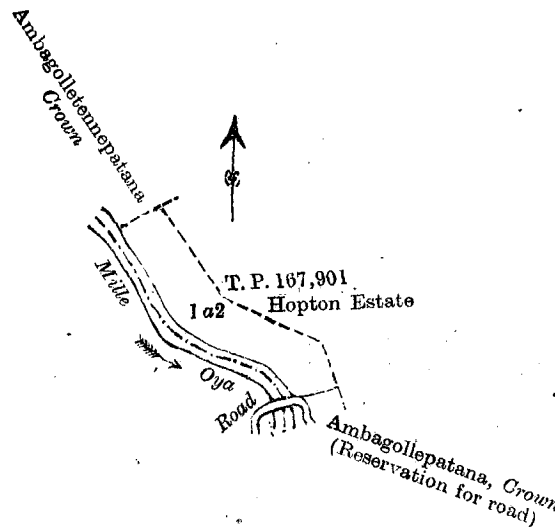
The following lots situated in the village of Pitakolagama, in the Passara korale of the Yatikinda division, in the Province of Uva, as described in the annexed certified tracings :—

I.

Preliminary plan 35.

Lot.	Name of Land.		Extent.		
			A.	R.	P.
1a2	Ambagollepatana (reservation for Mille-oya)	..	1	0	27

and bounded as follows : on the north by Ambagollettenepatana declared to be Crown property, T. P. 167,901 (Hopton estate) ; on the east by T. P. 167,901 (Hopton estate) ; on the south by Ambagollepatana belonging to the Crown (road reservation), a road ; on the west by the Mille-oya.



Scale of 8 Chains to an Inch.

Situation : Pitakolagama village in Passara korale of Badulla District.

Preliminary plan 35.

Lot.	Name of Land.		Extent.		
			A.	R.	P.
1a2	Ambagollepatana (reservation for Mille-oya)	..	1	0	27

Field sheets M ⁸ 35-43', M ⁸ 36-44', M ⁸ 51-59', & M ⁸ 52-60

Surveyor-General's Office,
Colombo, December 2, 1907.

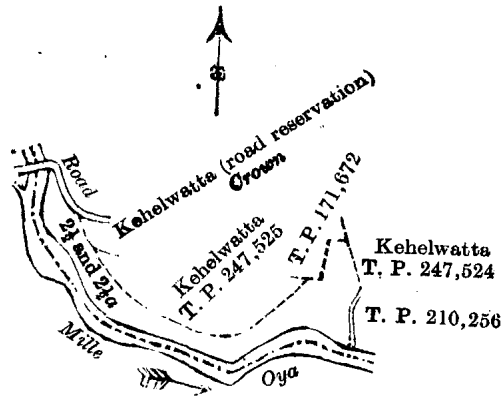
J. B. M. RIDOUT,
for Surveyor-General.

II.

Preliminary plan 35.

Lot.	Name of Land.		Extent.		
			A.	R.	P.
2½	Kahatapitiyebedda (reservation for Mille-oya)	..	1	3	20
2½a	Do.	..	0	1	0
			<hr/>		
			2 0 20		

and bounded as follows : on the north by a road, Kehelwatta (road reservation) belonging to the Crown, Kehelwatta sold by the Crown (T. P. 247,525), T. P. 171,672 ; on the east by Kehelwatta (T. P. 247,524), T. P. 210,256 ; on the south and west by the Mille-oya.



Scale of 8 Chains to an Inch.

Situation : Pitakolagama village in Passara korale of Badulla District.

Preliminary plan 35.

Lot.	Name of Land.		Extent.		
			A.	R.	P.
2½	Kahatapitiyebedda (reservation for Mille-oya)	..	1	3	20
2½a	Do.	..	0	1	0
			<hr/>	<hr/>	<hr/>
			2	0	20

Field sheet M₅₂₋₆₀⁸

Surveyor-General's Office,
Colombo, December 2, 1907.

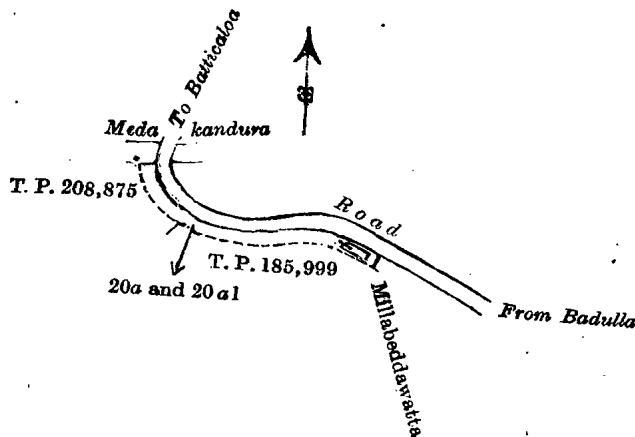
J. B. M. RIDOUT,
for Surveyor-General.

III.

Preliminary plan 35.

Lot.	Name of Land.		Extent.		
			A.	R.	P.
20a	Millabeddewatta (reservation for road from Passara to Lunugala)	..	0	0	16
20a1	Do.	..	0	0	20
			<hr/>	<hr/>	<hr/>
			0	0	36

and bounded as follows : on the north by the Medakandura, the road from Batticaloa to Badulla ; on the east by Millabeddewatta claimed by K. Charles Perera ; on the south by T. P. 185,999 ; on the west by T. P. 208,875.



Scale of 4 Chains to an Inch.

Situation : Pitakolagama village in Passara korale of Badulla District.

Preliminary plan 35.

Lot.	Name of Land.	Extent.	
		A.	R. P.
20a ..	Millabeddewatta (reservation for road from Passara to Lunugala)	0	0 16
20a1 ..	Do.	0	0 20
		<hr/>	
		0	0 36

Field sheet M ⁸ 52—60

Surveyor-General's Office,
Colombo, December 2, 1907.
2,970

J. B. M. RIDOUT,
for Surveyor-General.
Uva S. O. 13—1908