

# Ceylon Government Gazette

Published by Authority.

No. 6,232 — FRIDAY, MARCH 6, 1908.

PART I.—General: Minutes, Proclamations, Appointments, and General Government Notifications. | PART III.—Provincial Administration.  
 PART II.—Legal and Judicial. | PART IV.—Land Settlement.  
 PART V.—Mercantile, Marine, Municipal, Local, &c.

Separate paging is given to each Part in order that it may be filed separately.

## Part IV.—Land Settlement.

|                             | PAGE |                      | PAGE |
|-----------------------------|------|----------------------|------|
| Preliminary Notices .. .. . | 303  | Final Orders .. .. . | 306  |

### PRELIMINARY NOTICES.

#### Notice under "The Waste Lands Ordinances of 1897, 1899, 1900, and 1903."

TAKE notice that unless within three months from March 6, 1908, the persons, if any, who claim any interest in the lands hereinafter mentioned or in any one or more of such lands or to some interest therein make claim in person or in writing to the said lands or any of them or to some interest therein to J. G. Fraser, Esq., Special Officer appointed under section 28 of "The Waste Lands Ordinances, 1897, 1899, 1900, and 1903," at his office at Hill House, Mutwal, Colombo :

Such Special Officer, in pursuance of the powers vested in him by the said Ordinances, will declare by writing under his hand that the said lands or such of them, as to which no claim has been made, are the property of the Crown.

J. G. FRASER,  
Special Officer.

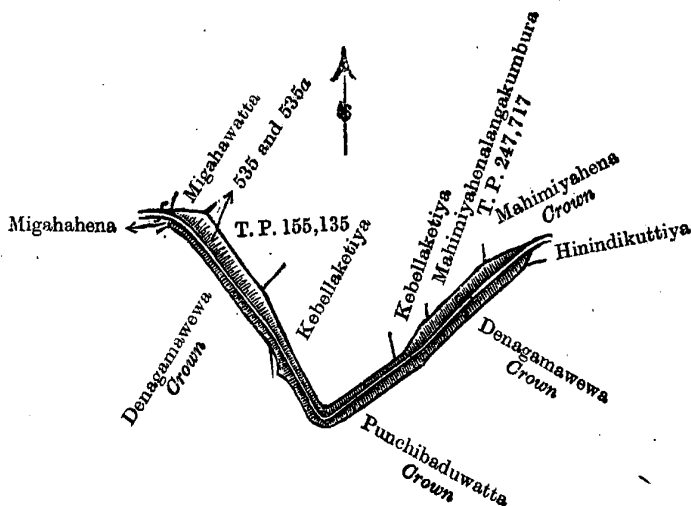
#### Description of the Lands referred to.

The following lots situated in the village of Denagama, in the Kandaboda pattu of the Matara District, in the Southern Province, as described in the annexed certified tracing :—

Preliminary plan 172.

| Lot.    | Name of Land.         | Extent. |    |    |
|---------|-----------------------|---------|----|----|
|         |                       | A.      | R. | P. |
| 535 ..  | Waraokanda ..         | 0       | 0  | 4  |
| 535a .. | Denagama tank bund .. | 1       | 2  | 30 |
|         |                       | 1       | 2  | 34 |

and bounded as follows : on the north by Migahawatta claimed by A. Andris and others, T. P. 155,135, Kebelketiya claimed by W. M. Terunnanse, Mahimiyahenlangakumbura (T. P. 247,717), Mahimiyahena belonging to the Crown ; on the east by Hinindikuttiya claimed by W. M. Terunnanse, Denagamawewa belonging to the Crown ; on the south by Puchibaduwatta belonging to the Crown ; on the west by Denagamawewa belonging to the Crown, Migahahena claimed by A. Silinappu and others.



Scale of 8 Chains to an Inch.

Situation : Denagama village in Kandabodapattuwa.

Preliminary plan 172.

| Lot.    | Name of Land.         | Extent.<br>A. R. P. |
|---------|-----------------------|---------------------|
| 535 ..  | Waraokanda . . .      | 0 0 4               |
| 535a .. | Denagama tank bund .. | 1 2 30              |
|         |                       | 1 2 34              |

Field sheet O<sub>37-45</sub><sup>20</sup> & O<sub>38-46</sub><sup>20</sup>

Surveyor-General's Office,  
Colombo, December 7, 1907.  
2,971

J. B. M. RIDOUT,  
for Surveyor-General.  
Matara S. O. 5—1908

**Notice under "The Waste Lands Ordinances of 1897, 1899, 1900, and 1903."**

**T**AKE notice that unless within three months from March 6, 1908, the persons, if any, who claim any interest in the lands hereinafter mentioned or in any one or more of such lands make claim in person or in writing to the said lands or any of them or to some interest therein to J. M. Davies, Esq., Special Officer appointed under section 28 of "The Waste Lands Ordinances, 1897, 1899, 1900, and 1903," at his office at Hill House, Mutwal, Colombo :

Such Special Officer, in pursuance of the powers vested in him by the said Ordinances, will declare by writing under his hand that the said lands or such of them, as to which no claim has been made, are the property of the Crown.

J. M. DAVIES,  
Special Officer.

*Description of the Lands referred to.*

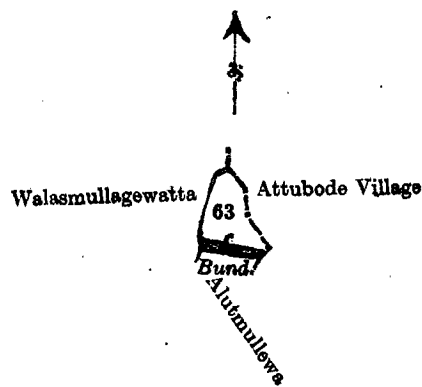
The following lots situated in the village of Talahaganwaduwa, in the West Giruwa pattu of the Hambantota District, in the Southern Province, as described in the annexed certified tracings:—

I.

Preliminary plan 236.

| Lot.  | Name of Land.       | Extent.<br>A. R. P. |
|-------|---------------------|---------------------|
| 63 .. | Godawalagawawewa .. | 0 2 21              |

and bounded as follows : on the north by Walasmullegewatta claimed by Kulasinge Juwanis, the village limit of Atuboda ; on the east by the village limit of Atuboda ; on the south by Alutmullehena claimed by Kitulgoda Jayawickrama Arachhige Don Hendirick and others (a tank bund) ; on the west by Walasmullegewatta claimed by Kulasinge Juwanis.



Scale of 8 Chains to an Inch.

Situation : Talahaganwaduwa village in West Giruwa pattuwa of Hambantota District.

Preliminary plan 236.

| Lot. | Name of Land.    | Extent.<br>A. R. P. |
|------|------------------|---------------------|
| 63   | Godawalagawawewa | 0 2 21              |

Field sheet P 16  
1-9

Surveyor-General's Office,  
Colombo, January 29, 1908.

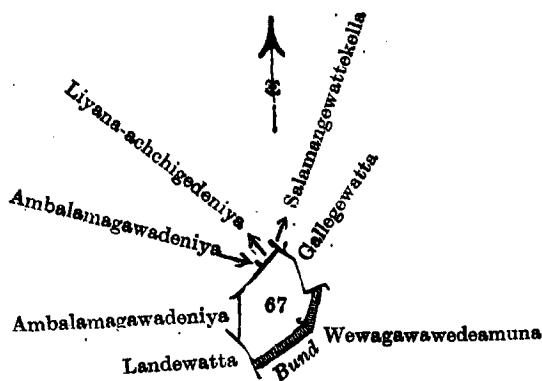
J. B. M. RIDOUT,  
for Surveyor-General.

II.

Preliminary plan 236.

| Lot. | Name of Land.    | Extent.<br>A. R. P. |
|------|------------------|---------------------|
| 67   | Nelunwewa (tank) | 1 0 16              |

and bounded as follows : on the north by Salamangewattakella claimed by Jayasin Arachchige Dineshamy, Gallegewatta claimed by ditto ; on the east and south by a tank bund (Wewagawawedeamuna claimed by V. S. Don Andris and others) ; on the west by Landewatta claimed by Vidane Gamage Don Davith, Ambalamagawadeniya claimed by ditto and others, Ambalamagawadeniyeatmaga claimed by ditto, Liyana-achchigedeniya claimed by Morakandegoda Pansala.



Scale of 8 Chains to an Inch.

Situation : Talahaganwaduwa village in West Giruwa pattuwa of Hambantota District.

Preliminary plan 236.

| Lot. | Name of Land.    | Extent.<br>A. R. P. |
|------|------------------|---------------------|
| 67   | Nelunwewa (tank) | 1 0 16              |

Field sheet O 20  
8-16

Surveyor-General's Office,  
Colombo, January 29, 1908.

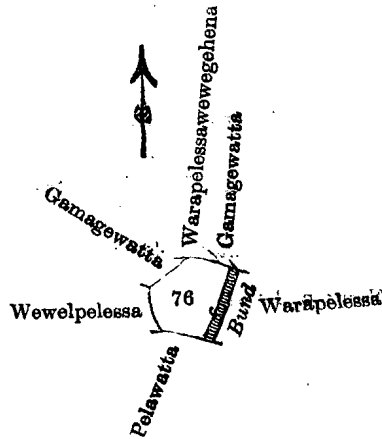
J. B. M. RIDOUT,  
for Surveyor-General.

III.

Preliminary plan 236.

| Lot.  | Name of Land.             | Extent.<br>A. R. P. |
|-------|---------------------------|---------------------|
| 76 .. | Warapelessewewa (tank) .. | 0 3 18              |

and bounded as follows : on the north by Warapelessewewagehena claimed by S. V. Dingi Appu, Gamagewatta claimed by Vidane Gamage Don Davith and others ; on the east by a tank bund (Warapelessa claimed by Kulasinge Juwanis and others) ; on the south by Pelawatta claimed by Siribaddana Kankanange Dingi Appu and others ; on the west by Wewelpelessa claimed by Panamulle Gamage Disanhamy, Gamagewatta claimed by Vidane Gamage Don Davith and others.



Scale of 8 Chains to an Inch.

Situation :  $\frac{5}{2}$  Talahaganwaduwa village in West Giruwa pattuwa of Hambantota District.

Preliminary plan 236.

| Lot.  | Name of Land.             | Extent.<br>A. R. P. |
|-------|---------------------------|---------------------|
| 76 .. | Warapelessewewa (tank) .. | 0 3 18              |

Field sheet O 20  
8-16

Surveyor-General's Office,  
Colombo, January 29, 1908.

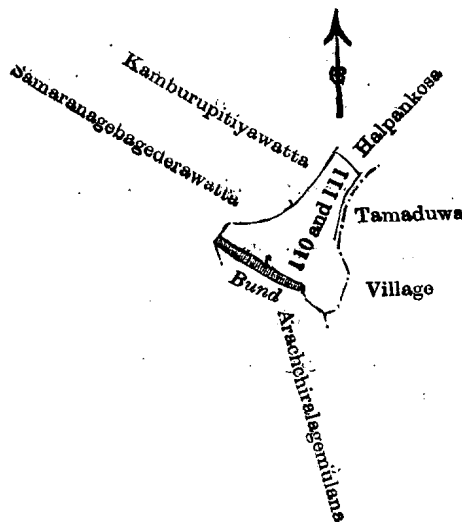
J. B. M. RIDOUT,  
for Surveyor-General.

IV.

Preliminary plan 236.

| Lot.   | Name of Land.            | Extent.<br>A. R. P. |
|--------|--------------------------|---------------------|
| 110 .. | Arachchigewewa (tank) .. | 1 1 25              |
| 111 .. | Galgodakuttiya ..        | 0 1 14              |
|        |                          | 1 2 39              |

and bounded as follows : on the north by Halpankossa claimed by Yapa Patiranage Kalu Appu and others ; on the east by the village limit of Tamaduwa ; on the south by Arachchiralgemulana claimed by Mulkirigala pansala, a tank bund ; on the west by Samaranagebagedarawatta claimed by S. A. Dingi Appu and others, Kamburupitiyewatta claimed by Kulasinge Maddumappu.



Scale of 8 Chains to an Inch.

Situation : Talahaganwaduwa village in West Giruwa pattuwa of Hambanota District.

Preliminary plan 236.

| Lot.   | Name of Land.            | Extent. |    |    |
|--------|--------------------------|---------|----|----|
|        |                          | A.      | R. | P. |
| 110 .. | Arachchigewewa (tank) .. | 1       | 1  | 25 |
| 111 .. | Galgodakuttiya ..        | 0       | 1  | 14 |
|        |                          | 1       | 2  | 39 |

Surveyor-General's Office,  
Colombo, January 29, 1908.

Field sheet O 20  
8—16

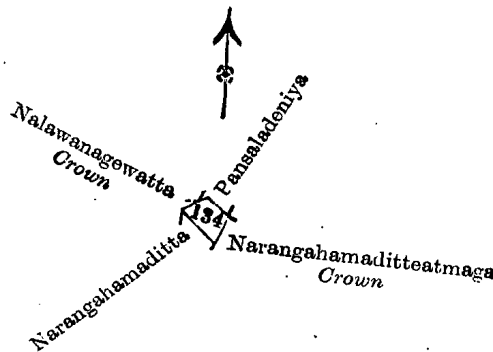
J. B. M. RIDOUT,  
for Surveyor-General.

V.

Preliminary plan 236.

| Lot.   | Name of Land.           | Extent. |    |    |
|--------|-------------------------|---------|----|----|
|        |                         | A.      | R. | P. |
| 134 .. | Narangahamadittewewa .. | 0       | 0  | 25 |

and bounded as follows : on the north by Pansaladeniya claimed by Pansala ; on the east by Narangahamaditteatmaga belonging to the Crown ; on the south by Narangahamaditta claimed by Don Bastian Dahanayaka and others ; on the west by Nalawanagewatta belonging to the Crown.



Scale of 8 Chains to an Inch.

Situation : Talahaganwaduwa village in West Giruwa pattuwa of Hambantota District.

Preliminary plan 236.

| Lot.   | Name of Land.           | Extent. |    |    |
|--------|-------------------------|---------|----|----|
|        |                         | A.      | R. | P. |
| 134 .. | Narangahamadittewewa .. | 0       | 0  | 25 |

Field sheet O 20  
8—16

Surveyor-General's Office,  
Colombo, January 29, 1908.

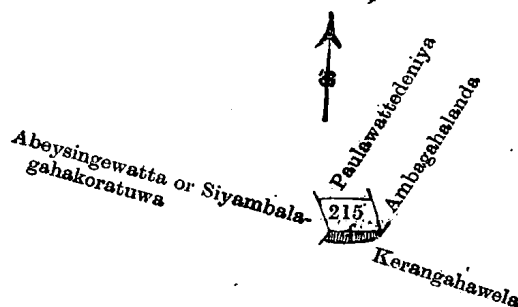
J. B. M. RIDOUT,  
for Surveyor-General.

VI.

Preliminary plan 236.

| Lot.   | Name of Land.       | Extent. |    |    |
|--------|---------------------|---------|----|----|
|        |                     | A.      | R. | P. |
| 215 .. | Telambugahawewa ... | 0       | 1  | 21 |

and bounded as follows : on the north by Paulawattedeniya claimed by Don Salman Abeygunawardana ; on the east by Ambagahalanda claimed by Ruwanage Thomas ; on the south by Kerangahawela claimed by Don Salman Abeygunawardana (a tank bund) ; on the west by Abeysingewatta *alias* Siyambalagahakoratuwa claimed by Don Bastian Dahanayaka.



Scale of 16 Chains to an Inch.

Situation : Talahaganwaduwa village in West Giruwa pattuwa of Hambantota District.

Preliminary plan 236.

| Lot. | Name of Land.   | Extent.<br>A. R. P. |
|------|-----------------|---------------------|
| 215  | Telambugahawewa | 0 1 21              |

Field sheet O<sup>20</sup><sub>24-32</sub>

Surveyor-General's Office,  
Colombo, January 29, 1908.

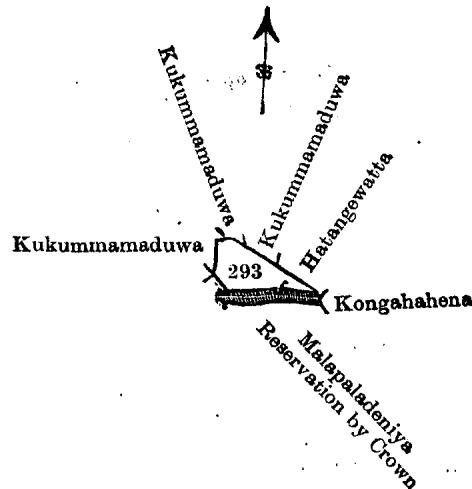
J. B. M. RIDOUT,  
for Surveyor-General.

VII.

Preliminary plan 236.

| Lot. | Name of Land.      | Extent.<br>A. R. P. |
|------|--------------------|---------------------|
| 293  | Malapaladeniyewewa | 0 2 28              |

and bounded as follows ; on the north by Kukummamaduwa claimed by Don Deonis G. Wellappuli and others ; Hatangewatta claimed by Hettiachchige Salman ; on the east by Kongahahena claimed by Kulasin Patiranaage Don Dines ; on the south by a tank bund, (Malapaladeniya (reservation), claimed by the Crown ; on the west by Kukummamaduwa claimed by Don Deonis G. Wellappuli and others.



Scale of 8 Chains to an Inch.

Situation : Talahaganwaduwa village in West Giruwa pattuwa of Hambantota District.

Preliminary plan 236.

| Lot. | Name of Land.      | Extent.<br>A. R. P. |
|------|--------------------|---------------------|
| 293  | Malapaladeniyewewa | 0 2 28              |

Field sheet O<sup>20</sup><sub>24-32</sub>

Surveyor-General's Office,  
Colombo, January 29, 1908.

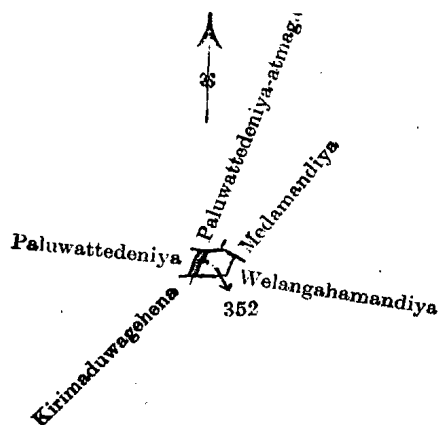
J. B. M. RIDOUT,  
for Surveyor-General.

VIII.

Preliminary plan 236.

| Lot. | Name of Land.      | Extent.<br>A. R. P. |
|------|--------------------|---------------------|
| 352  | Paluwattedeniyeewa | 0 0 24              |

and bounded as follows : on the north by Paluwattedeniyeatmaga claimed by Weerakoon Ratnayakage Don Siman, Medamandiya claimed by Kirama Ratanapala Terunnanse ; on the east by Welanghamandiya claimed by Heenhamy ; on the south by Welanghamandiya claimed by Heenhamy, Kirimaduwegehena claimed by Gamage Don Dines ; on the west by Paluwattedeniya claimed by Weerakoon Ratnayakage Don Siman.



Scale of 8 Chains to an Inch.

Situation : Talahaganmaduwa village in West Giruwa pattuwa of Hambantota District.

Preliminary plan 236.

| Lot. | Name of Land.      | Extent.<br>A. R. P. |
|------|--------------------|---------------------|
| 352  | Paluwattedeniyeewa | 0 0 24              |

Field sheet O<sup>20</sup><sub>24-32</sub>

Surveyor General's Office,  
Colombo, January 29, 1908.  
2, 972

J. B. M. RIDOUT,  
for Surveyor-General.  
Hambantota S. O. 13—1908

## Notice under "The Waste Lands Ordinances of 1897, 1899, 1900, and 1903."

TAKE notice that unless within three months from March 6, 1908, the persons, if any, who claim any interest in the lands hereinafter mentioned or in any one or more of such lands make claim in person or in writing to the said lands or any of them or to some interest therein to W. E. Wait, Esq., Special Officer appointed under section 28 of "The Waste Lands Ordinances, 1897, 1899, 1900, and 1903," at his office at Hill House, Mutwal, Colombo :

Such Special Officer, in pursuance of the powers vested in him by the said Ordinances, will declare by writing under his hand that the said lands or such of them, as to which no claim has been made, are the property of the Crown.

W. E. WAIT,  
Special Officer.

## Description of the Lands referred to.

The following lots situated in the village of Kudagoda, in the East Giruwa pattu of the Hambantota District, in the Southern Province, as described in the annexed certified tracing :—

Preliminary plan 402.

| Lot. | Name of Land.   | Extent.<br>A. R. P. |
|------|---|---------------------|
| 1    | Kudagodellamukalana   | 10 1 11             |
| 2    | Gallenda-arehena, Pittaniyebogahahena, Wekandawalahena, Helambawalahena, Kudumiriyawalahena, Kudumiriyagodellehena, Katuwawalahena, Punciwalahena, Hingurewattahena, Kudagodellehena, Wannigewattahena, Alutwewahena, Atadenagehena, Etikitiwalahena, Bulugahahena, Welolugahahena, Ketakelagahahena, Kolongahahena, Parehena, Mikandawalahena, Kongahahena, Karagahagodahena, Ampitiyehena, Galpottahena, Etinimalahenyaya, Dehigahapandurehena, Bedigammullewewahena, Katuwehenyaya, Potawewahena, Hapugehena, Godawalagawahena, Wekandewalewatta, Kirimetigodahena, Alutwewawela, Ketakelagahakoratuwa, Maragahakoratuwa, Kanattewattakella, Polkoratuwehena, Landegedarawattahena, Agalehenyaya, Araluwagalahenyaya, Tunkomehenebadawetiya, Arakoratuwekella, Kudumiriyagodebeumewatta, Kurukundamandiyehena, Pelasiyambalagalahenyaya, Arehena, Bogahahena | 870 3 22            |
| 2a   | Gallenda-arehena (P. P. 7.168/20,158)   | 34 3 0              |
| 2b   | Do. (P. P. 7.168/20,159, 20,160)  | 0 3 14              |
| 2c   | Do. (P. P. 7.169/20,161)  | 0 1 13              |
| 2d   | Do. (P. P. 7.169/20,163)  | 3 2 22              |

| Lot. | Name of Land.                            | Extent. |    |    |
|------|--|---------|----|----|
|      |  | A.      | R. | P. |
| 2f   | Tunkomeyayehena                          | 0       | 1  | 33 |
| 2i   | Kadigamuwagedarakoratuwa                 | 0       | 2  | 28 |
| 2j   | Kalagahahena                             | 4       | 1  | 20 |
| 2n   | Polkoratuwekella                         | 0       | 2  | 15 |
| 2r   | Kudumiriyagoda                           | 1       | 1  | 21 |
| 3    | Godawalagawawatta                        | 0       | 3  | 0  |
| 6a   | Tunkomeyayehena                          | 0       | 2  | 16 |
| 6d   | Gallinda-arehena                         | 1       | 1  | 38 |
| 6e   | Tunkomayayehena                          | 0       | 2  | 35 |
| 6g   | Gallinda-arehena                         | 0       | 2  | 20 |
| 7a   | Tunkomeyayehena                          | 0       | 3  | 9  |
| 7b   | Do.                                      | 1       | 3  | 15 |
| 7c   | Do.                                      | 1       | 3  | 19 |
| 9    | Ketakelagahawattekoratuwa                | 1       | 1  | 23 |
| 24a  | Ruppegedarawattekoratuwa                 | 0       | 3  | 25 |
| 27   | Tunkomeyayehena                          | 0       | 1  | 12 |
| 27a  | Do.                                      | 0       | 0  | 20 |
| 61a  | Bulugahahena                             | 2       | 3  | 3  |
| 61b  | Koratuwewattekella                       | 0       | 2  | 0  |
| 61c  | Kotuwewatta                              | 0       | 1  | 16 |
| 61d  | Bulugahabedda                            | 3       | 2  | 1  |
| 62b  | Kudumiriyagoda                           | 0       | 1  | 19 |
| 62d  | Hinguruwewa-atmaga                       | 0       | 1  | 21 |
| 64   | Hingurewewa                              | 1       | 0  | 25 |
| 72b  | Atadenagehena                            | 0       | 3  | 0  |
| 85   | Katuwewewa                               | 3       | 1  | 24 |
| 86   | Potawewa                                 | 2       | 3  | 32 |
| 89   | Bedigammullewewa <i>alias</i> Diganewewa | 1       | 2  | 12 |
| 90   | Hinnarangahahenayaya                     | 19      | 2  | 9  |
| 90c  | Netulagawahena                           | 0       | 0  | 3  |
| 90d  | Do.                                      | 0       | 0  | 6  |
| 92   | Kongahakumbureatmaga                     | 0       | 2  | 0  |
| 93   | Kongahakumbureatmaga                     | 0       | 1  | 20 |
| 96a  | Punchiwelawatta                          | 0       | 0  | 16 |
| 97a  | Do.                                      | 0       | 0  | 18 |
| 98   | Etikitiwala                              | 0       | 1  | 5  |
|      |  | 978     | 1  | 21 |

and bounded as follows: on the north by the boundary of the Province of Sabaragamuwa; on the east by the village limit of Kariyamaditta, the village limit of Talawa; on the south by the village limit of Talawa, the village limit of Murungagasyaya; on the west by the village limit of Middeniya, the village limit of Hellala.

NOTE.—The following lots lying within the above boundaries are excluded from this notice, and their aggregate acreage of 109 acres and 34 perches is not included in the acreage of 978 acres 1 rood and 21 perches given above:—

Preliminary plan 402.

| Lot. | Name of Land.                                  | Extent. |    |    |
|------|--|---------|----|----|
|      |  | A.      | R. | P. |
| 2e   | Lolugahawatta                                  | 0       | 3  | 36 |
| 2g   | Karagahagodellekoratuwa                        | 1       | 1  | 25 |
| 2h   | Kadigamuwagedarakoratuwa                       | 1       | 0  | 0  |
| 2k   | Liyangahagedarawattekella                      | 1       | 2  | 12 |
| 2l   | Kongahakoratuwa                                | 1       | 1  | 19 |
| 2m   | Polkoratuwa                                    | 0       | 1  | 31 |
| 2o   | Bogahawatta                                    | 1       | 0  | 1  |
| 2p   | Do.  | 0       | 1  | 8  |
| 2q   | Bulugahawatta                                  | 1       | 1  | 9  |
| 2s   | Hingurewattekella                              | 0       | 2  | 11 |
| 2t   | Hingurewattekella <i>alias</i> Atadenagehena   | 0       | 2  | 14 |
| 2u   | Wewagawawattekella                             | 0       | 0  | 35 |
| 4    | Arakoratuwa                                    | 0       | 2  | 36 |
| 5    | Gallinda-arewatta                              | 1       | 0  | 16 |
| 6    | Bulugahawatta                                  | 0       | 2  | 28 |
| 6b   | Ketakelagahawatta                              | 0       | 2  | 12 |
| 6c   | Do.  | 0       | 1  | 33 |
| 6f   | Lolugahawatta                                  | 1       | 0  | 15 |
| 7    | Wallolugahakoratuwa <i>alias</i> Galagawawatta | 1       | 3  | 10 |
| 8    | Galagawawatta                                  | 0       | 3  | 8  |
| 10   | Ketakelagahawatta, Ruppegedarawattekella       | 2       | 3  | 19 |
| 11   | Ketakelagahawatta                              | 1       | 0  | 0  |
| 12   | Ketakelagahakoratuwa <i>alias</i> Hikgahawatta | 1       | 1  | 4  |
| 13   | Do.  | 0       | 1  | 7  |
| 14   | Bulugahakoratuwa                               | 1       | 2  | 15 |
| 15   | Do.  | 0       | 1  | 0  |



| Lot. | Name of Land.   | Extent. |    |    |
|------|---|---------|----|----|
|      |   | A.      | R. | P. |
| 16   | Polkoratuwa <i>alias</i> Bulugahakoratuwa   | 0       | 1  | 37 |
| 17   | Bulugahakoratuwa  | 1       | 1  | 10 |
| 18   | Heendehigahakoratuwa  | 0       | 2  | 7  |
| 19   | Alutgedarawatta   | 0       | 3  | 33 |
| 20   | Kanattewatta  | 0       | 2  | 5  |
| 21   | Bulugahakoratuwa  | 1       | 0  | 8  |
| 22   | Hikgahawatta  | 0       | 2  | 38 |
| 23   | Getamanegedarawatta   | 0       | 2  | 3  |
| 24   | Ruppewattekella   | 0       | 3  | 31 |
| 25   | Ketakelagahawatta, Kontunekoratuwa  | 1       | 3  | 21 |
| 26   | Do.   | 0       | 3  | 9  |
| 28   | Tunkomehenekoratuwa   | 1       | 2  | 5  |
| 29   | Ketakelagahakoratuwa  | 0       | 2  | 20 |
| 30   | Liyanagedarawatta   | 1       | 1  | 4  |
| 31   | Do.   | 0       | 3  | 35 |
| 32   | Do.   | 1       | 0  | 8  |
| 33   | Do.   | 1       | 1  | 10 |
| 34   | Do.   | 0       | 1  | 30 |
| 35   | Epitawattekella   | 0       | 2  | 21 |
| 35a  | Epitawattekella <i>alias</i> Mylagahakoratuwa   | 1       | 2  | 21 |
| 36   | Epitawattekella   | 0       | 1  | 2  |
| 37   | Godawalagedarawatta   | 0       | 0  | 25 |
| 38   | Do.   | 0       | 1  | 31 |
| 39   | Maragahawatta, Pedigollanewatta   | 0       | 1  | 38 |
| 39a  | Kankanagedarawatta  | 0       | 1  | 23 |
| 40   | Mahawatta   | 0       | 1  | 13 |
| 40a  | Badugedarawatta   | 0       | 1  | 19 |
| 41   | Mahaliyanagedarawatta, Alutgedarawatta, Henewatta, Pansalewatta, Gamagedarawatta, Alutwatta, Natuwalagedarawatta, Palugahawatta, Epitawatta, Pahalawatta, Godawalagedarawatta, Kattadigewatta, Walgampolagedarawatta, Julampitiyewatta, Udahawatta, Gamagedarawatta | 15      | 0  | 22 |
| 42   | Kirindegedarawatta  | 0       | 2  | 16 |
| 43   | Middeniyegedarawatta  | 0       | 3  | 21 |
| 44   | Ranukgedarawatta, Kattadigedarawatta, &c.   | 1       | 2  | 11 |
| 45   | Ranukgedarawatta  | 0       | 0  | 23 |
| 46   | Wedagedarawatta, Ranukgedarawatta   | 1       | 1  | 12 |
| 47   | Siyambalagodagedarawatta, Wedagedarakella   | 2       | 0  | 13 |
| 48   | Siyambalagodagedarawatta  | 0       | 0  | 27 |
| 49   | Wadugedarawatta   | 0       | 1  | 29 |
| 50   | Ruppegedarawatta  | 0       | 2  | 34 |
| 51   | Middeniyegedarakoratuwa   | 0       | 2  | 22 |
| 52   | Middeniyegedarawatta  | 0       | 0  | 35 |
| 53   | Do.   | 0       | 1  | 27 |
| 54   | Mallawagedarawatta  | 1       | 2  | 14 |
| 55   | Do.   | 0       | 1  | 19 |
| 56   | Alutgedarawatta   | 0       | 2  | 18 |
| 57   | Koratuwewatta   | 0       | 2  | 22 |
| 58   | Do.   | 0       | 2  | 12 |
| 59   | Lindagawawatta  | 0       | 1  | 1  |
| 60   | Lindagawawatta (Alutkella)  | 0       | 2  | 11 |
| 61   | Lindagawawattekella   | 1       | 3  | 2  |
| 62   | Kalagahawatta   | 1       | 3  | 12 |
| 62a  | Bogahawatta   | 0       | 2  | 33 |
| 62c  | Hingurewatta  | 1       | 1  | 18 |
| 63   | Do.   | 0       | 0  | 36 |
| 65   | Bolagewatta   | 1       | 0  | 17 |
| 66   | Bolagewattekella  | 0       | 1  | 28 |
| 67   | Hingurewewabadawetiya   | 0       | 1  | 20 |
| 68   | Gamagedarawattekella  | 1       | 1  | 7  |
| 69   | Maragahawatta   | 1       | 0  | 16 |
| 70   | Hingurewela (P. P. 7,162/20,862)  | 1       | 0  | 14 |
| 71   | Hingurewatta  | 0       | 1  | 9  |
| 72   | Hingurekoratuwa   | 2       | 0  | 35 |
| 72a  | Wewagawawatta   | 0       | 3  | 2  |
| 73   | Maragahawatta   | 0       | 1  | 28 |
| 74   | Do.   | 1       | 1  | 32 |
| 75   | Waharakgodagedarawatta <i>alias</i> Kohomporuwewatta  | 1       | 1  | 2  |
| 76   | Kanuketiyegegarawatta   | 0       | 2  | 4  |
| 77   | Yakdehigedarawatta  | 0       | 1  | 29 |
| 78   | Do.   | 0       | 1  | 24 |
| 79   | Do.   | 0       | 0  | 24 |
| 80   | Lolugahawatta <i>alias</i> Galagawawatta  | 1       | 0  | 1  |
| 81   | Do.   | 0       | 1  | 30 |
| 82   | Julampitiyagewatta  | 0       | 3  | 35 |
| 83   | Kotigalakoratuwa  | 1       | 2  | 0  |

| Lot. | Name of Land.        | Extent. |    |    |
|------|----------------------|---------|----|----|
|      |                      | A.      | R. | P. |
| 84   | Kotigalakoratuwehena | 1       | 2  | 30 |
| 87   | Liyangahakumbura     | 0       | 1  | 35 |
| 88   | Bedigammullekumbura  | 1       | 3  | 4  |
| 90a  | Netulagawahena       | 0       | 0  | 8  |
| 90b  | Do.                  | 0       | 0  | 17 |
| 90c  | Wela-atmagakoratuwa  | 0       | 3  | 11 |
| 91   | Hinnarangahakoratuwa | 0       | 3  | 34 |
| 94   | Katuwewela           | 1       | 2  | 18 |
| 95   | Kongahakumbura       | 1       | 1  | 34 |
| 96   | Punchiwelawatta      | 0       | 1  | 27 |
| 97   | Do.                  | 0       | 2  | 18 |
|      |                      | <hr/>   |    |    |
|      |                      | 109     | 0  | 34 |

[For Tracing see page 313.]



Scale of 16 Chains to an Inch.

Situation: Kudagoda village in East Giruwa pattu of Hambantota District.

Preliminary plan 402.

| Lot.                  | Name of Land.  | Extent.    |             |
|-----------------------|--|------------|-------------|
|                       |  | A.         | R. P.       |
| 1                     | Kudagodellamukalana  | 10         | 1 11        |
| 2                     | Gallenda-arehena, Pittaniyebogahahena, Wekandawalahena, Helambawalahena, Kudumiriyawalahena, Kudumiriyagodellehena, Katuwawalahena, Punchedalahena, Hingurewattehena, Kudagodellehena, Wannigewattehena, Alutwewahena, Atadenagehena, Etikitiwalahena, Bulugahahena, Welolugahahena; Ketakelagahahena, Kolongahahena, Parehena, Mikandawalahena, Kongahahena, Karagahagodahena, Ampitiyehena, Galpottahena, Etinimalahenyaya, Dehigahapandurehena, Bedigammullewewahena, Katuwehenyaya, Potawewahena, Hapugehena, Godawalagawahena, Wekandewalewatta, Kirimetigodahena, Alutwewawela, Ketakelagahakoratuwa, Maragahakoratuwa, Kanattewattokella, Polkoratuwehena, Landegedarawattehena, Agalehenyaya, Araluwagahahenyaya, Tunkomehenebadawetiya, Arakoratuwekella, Kudumiriyagodebeumewatta, Kurukundamandiyehena, Pelasiyambalagahahenyaya, Arehena, Bogahahena | 870        | 3 22        |
| 2a                    | Gallenda-arehena (P. P. 7,168/20,158)  | 34         | 3 0         |
| 2b                    | Do. (P. P. 7,168/20,159, 20,160)   | 0          | 3 14        |
| 2c                    | Do. (P. P. 7,169/20,161)   | 0          | 1 13        |
| 2d                    | Do. (P. P. 7,169/20,163)   | 3          | 2 22        |
| 2f                    | Tunkomeyayehena  | 0          | 1 33        |
| 2i                    | Kadigamuwagedarakoratuwa   | 0          | 2 28        |
| 2j                    | Kalagahahena   | 4          | 1 20        |
| 2n                    | Polkoratuwekella   | 0          | 2 15        |
| 2r                    | Kudumiriyagoda   | 1          | 1 21        |
| 3                     | Godawalagawawatta  | 0          | 3 0         |
| 6a                    | Tunkomayayahena  | 0          | 2 16        |
| 6d                    | Gallinda-arehena   | 1          | 1 38        |
| 6e                    | Tunkomayayehena  | 0          | 2 35        |
| 6g                    | Gallinda-arehena   | 0          | 2 20        |
| 7a                    | Tunkomeyayehena  | 0          | 3 9         |
| 7b                    | Do.  | 1          | 3 15        |
| 7c                    | Do.  | 1          | 3 19        |
| 9                     | Ketakelagahawattekoratuwa  | 1          | 1 23        |
| 24a                   | Ruppegedarawattekoratuwa   | 0          | 3 25        |
| 27                    | Tunkomeyayehena  | 0          | 1 12        |
| 27a                   | Do.  | 0          | 0 20        |
| 61a                   | Bulugahahena   | 2          | 3 3         |
| 61b                   | Koratuwewattekella   | 0          | 2 0         |
| 61c                   | Kotuwewatta  | 0          | 1 16        |
| 61d                   | Bulugahabedda  | 3          | 2 1         |
| 62b                   | Kudumiriyagoda   | 0          | 1 19        |
| 62d                   | Hinguruwewa-atmaga   | 0          | 1 21        |
| 64                    | Hingurewewa  | 1          | 0 25        |
| 72b                   | Atadenagehena  | 0          | 3 0         |
| 85                    | Katuwewewa   | 3          | 1 24        |
| 86                    | Potawewa   | 2          | 3 32        |
| 89                    | Bedigammullewewa <i>alias</i> Diganewewa   | 1          | 2 12        |
| 90                    | Hinnarangahahenayaya   | 19         | 2 9         |
| 90c                   | Netulagawahena   | 0          | 0 3         |
| 90d                   | Do.  | 0          | 0 36        |
| 92                    | Kongahakumbureatnaga   | 0          | 2 0         |
| 93                    | Kongahakumbureatnaga   | 0          | 1 20        |
| 96a                   | Punchiwelawatta  | 0          | 0 16        |
| 97a                   | Do.  | 0          | 0 18        |
| 98                    | Etikitiwala  | 0          | 1 5         |
|                       |  | <b>978</b> | <b>1 21</b> |
| <i>Lots excluded.</i> |  |            |             |
| 2e                    | Lolugahawatta  | 0          | 3 36        |
| 2g                    | Karagahagodellekoratuwa  | 1          | 1 25        |
| 2h                    | Kadigamuwagedarakoratuwa   | 1          | 0 0         |
| 2k                    | Liyangahagedarawattekella  | 1          | 2 12        |
| 2l                    | Kongahakoratuwa  | 1          | 1 19        |
| 2m                    | Polkoratuwa  | 0          | 1 31        |
| 2o                    | Bogahawatta  | 1          | 0 1         |
| 2p                    | Do.  | 0          | 1 8         |

| Lot. | Name of Land.   | Extent. |    |    |
|------|---|---------|----|----|
|      |   | A.      | R. | P. |
| 2q   | Bulugahawatta   | 1       | 1  | 9  |
| 2s   | Hingurewattékella   | 0       | 2  | 11 |
| 2t   | Hingurewattékella <i>alias</i> Atadenagehena  | 0       | 2  | 14 |
| 2u   | Wewagawawattékella  | 0       | 0  | 35 |
| 4    | Arakoratuwa   | 0       | 2  | 36 |
| 5    | Gallinda-arewatta   | 1       | 0  | 16 |
| 6    | Bulugahawatta   | 0       | 2  | 28 |
| 6b   | Ketakelegahawatta   | 0       | 2  | 12 |
| 6c   | Do.   | 0       | 1  | 33 |
| 6f   | Lolugahawatta   | 1       | 0  | 15 |
| 7    | Wallolugahakoratuwa <i>alias</i> Galagawawatta  | 1       | 3  | 10 |
| 8    | Galagawawatta   | 0       | 3  | 8  |
| 10   | Ketakelegahawatta, Ruppegedarawattékella  | 2       | 3  | 19 |
| 11   | Ketakelegahawatta   | 1       | 0  | 0  |
| 12   | Ketakelegahakoratuwa <i>alias</i> Hihgahawatta  | 1       | 1  | 4  |
| 13   | Do.   | 0       | 1  | 7  |
| 14   | Bulugahakoratuwa  | 1       | 2  | 15 |
| 15   | Do.   | 0       | 1  | 0  |
| 16   | Polkoratuwa <i>alias</i> Bulugahakoratuwa   | 0       | 1  | 37 |
| 17   | Bulugahakoratuwa  | 1       | 1  | 10 |
| 18   | Heendehigahakoratuwa  | 0       | 2  | 7  |
| 19   | Alutgedarawatta   | 0       | 3  | 33 |
| 20   | Kanattewatta  | 0       | 2  | 5  |
| 21   | Bulugahakoratuwa  | 1       | 0  | 8  |
| 22   | Hihgahawatta  | 0       | 2  | 38 |
| 23   | Getamanegedarawatta   | 0       | 2  | 3  |
| 24   | Ruppewattékella   | 0       | 3  | 31 |
| 25   | Ketakelegahawatta, Kontunekoratuwa  | 1       | 3  | 21 |
| 26   | Do.   | 0       | 3  | 9  |
| 28   | Tunkomehenekoratuwa   | 1       | 2  | 5  |
| 29   | Ketakelegahakoratuwa  | 0       | 2  | 20 |
| 30   | Liyanagedarawatta   | 1       | 1  | 4  |
| 31   | Do.   | 0       | 3  | 35 |
| 32   | Do.   | 1       | 0  | 8  |
| 33   | Do.   | 1       | 1  | 10 |
| 34   | Do.   | 0       | 1  | 30 |
| 35   | Epitawattékella   | 0       | 2  | 21 |
| 35a  | Epitawattékella <i>alias</i> Mylagahakoratuwa   | 1       | 2  | 21 |
| 36   | Epitawattékella   | 0       | 1  | 2  |
| 37   | Godawalagedarawatta   | 0       | 0  | 25 |
| 38   | Do.   | 0       | 1  | 31 |
| 39   | Maragahawatta, Pedigollannewatta  | 0       | 1  | 38 |
| 39a  | Kankanagedarawatta  | 0       | 1  | 23 |
| 40   | Mahawatta   | 0       | 1  | 13 |
| 40a  | Badugedarawatta   | 0       | 1  | 19 |
| 41   | Mahaliyanagedarawatta, Alutgedarawatta, Henewatta, Pansalewatta, Gamagedarawatta, Alutwatta, Natuwalagedarawatta, Palugahawatta, Epitawatta, Pahalawatta, Godawalagedarawatta, Kattadigewatta, Walgampolagedarawatta, Julampitiyewatta, Udahawatta, Gamagedarawatta | 15      | 0  | 22 |
| 42   | Kirindegedarawatta  | 0       | 2  | 16 |
| 43   | Middeniyegedarawatta  | 0       | 3  | 21 |
| 44   | Ranukgedarawatta, Kattadigedarawatta, &c.   | 1       | 2  | 11 |
| 45   | Ranukgedarawatta  | 0       | 0  | 23 |
| 46   | Wedagedarawatta, Ranukgedarawatta   | 1       | 1  | 12 |
| 47   | Siyambalagodagedarawatta, Wedagedarakella   | 2       | 0  | 13 |
| 48   | Siyambalagodagedarawatta  | 0       | 0  | 27 |
| 49   | Wadugedarawatta   | 0       | 1  | 29 |
| 50   | Ruppegedarawatta  | 0       | 2  | 34 |
| 51   | Middeniyegedarakoratuwa   | 0       | 2  | 22 |
| 52   | Middeniyegedarawatta  | 0       | 0  | 35 |
| 53   | Do.   | 0       | 1  | 27 |
| 54   | Mallawagedarawatta  | 1       | 2  | 14 |
| 55   | Do.   | 0       | 1  | 19 |
| 56   | Alutgedarawatta   | 0       | 2  | 18 |
| 57   | Koratuwewatta   | 0       | 2  | 22 |
| 58   | Do.   | 0       | 2  | 12 |
| 59   | Lindagawawatta  | 0       | 1  | 1  |
| 60   | Lindagawawatta (Alutkella)  | 0       | 2  | 11 |
| 61   | Lindagawawattékella   | 1       | 3  | 2  |
| 62   | Kalagahawatta   | 1       | 3  | 12 |
| 62a  | Bogahawatta   | 0       | 2  | 33 |
| 62c  | Hingurewatta  | 1       | 1  | 18 |
| 63   | Do.   | 0       | 0  | 36 |
| 65   | Bolagewatta   | 1       | 0  | 17 |

| Lot. | Name of Land.  | Extent. |    |    |
|------|--|---------|----|----|
|      |  | A.      | R. | P. |
| 66   | Bolagewattekella                                       | 0       | 1  | 28 |
| 67   | Hingurewewabadawetiya                                  | 0       | 1  | 20 |
| 68   | Gamagedarawattekella                                   | 1       | 1  | 7  |
| 69   | Maragahawatta  | 1       | 0  | 16 |
| 70   | Hingurewela (P. P. 7,162/20,862)                       | 1       | 0  | 14 |
| 71   | Hingurewatta   | 0       | 1  | 9  |
| 72   | Hingurekoratuwa  | 2       | 0  | 35 |
| 72a  | Wewagawawatta  | 0       | 3  | 2  |
| 73   | Maragahawatta  | 0       | 1  | 28 |
| 74   | Do.  | 1       | 1  | 32 |
| 75   | Waharakgodagedarawatta <i>alias</i> Kohomporuwewatta.. | 1       | 1  | 2  |
| 76   | Kanuketiyegedarawatta                                  | 0       | 2  | 4  |
| 77   | Yakdehigedarawatta..                                   | 0       | 1  | 29 |
| 78   | Do.  | 0       | 1  | 24 |
| 79   | Do.  | 0       | 0  | 24 |
| 80   | Lolugahawatta <i>alias</i> Galagawawatta...            | 1       | 0  | 1  |
| 81   | Do.  | 0       | 1  | 30 |
| 82   | Julampitiyagewatta...                                  | 0       | 3  | 35 |
| 83   | Kotigalakoratuwa                                       | 1       | 2  | 0  |
| 84   | Kotigalakoratuwehena                                   | 1       | 2  | 30 |
| 87   | Liyanghakumbura  | 0       | 1  | 35 |
| 88   | Bedigammullekumbura                                    | 1       | 3  | 4  |
| 90a  | Netulagawahena   | 0       | 0  | 8  |
| 90b  | Do.  | 0       | 0  | 17 |
| 90e  | Wela-atmagakoratuwa                                    | 0       | 3  | 11 |
| 91   | Hinnarangahakoratuwa                                   | 0       | 3  | 34 |
| 94   | Katuwewela   | 1       | 2  | 18 |
| 95   | Kongahakumbura   | 1       | 1  | 34 |
| 96   | Punchiwelawatta  | 0       | 1  | 27 |
| 97   | Do.  | 0       | 2  | 18 |
|      |  | 109     | 0  | 34 |

Field sheets P <sup>11</sup><sub>3-11</sub>, P <sup>11</sup><sub>19-27</sub>, and P <sup>11</sup><sub>20-28</sub>

Surveyor-General's Office,  
Colombo, January 23, 1908.  
2,973

J. B. M. RIDOUT,  
for Surveyor-General.  
Hambantota S. O. 14—1908

**Notice under "The Waste Lands Ordinances of 1897, 1899, 1900, and 1903."**

TAKE notice that unless within three months from March 6, 1908, the persons, if any, who claim any interest in the lands hereinafter mentioned or in any one or more of such lands or to some interest therein make claim in person or in writing to the said lands or any of them or to some interest therein to J. G. Fraser, Esq., Special Officer appointed under section 28 of "The Waste Lands Ordinances, 1897, 1899, 1900, and 1903," at his office at Hill House, Mutwal, Colombo:

Such Special Officer, in pursuance of the powers vested in him by the said Ordinances, will declare by writing under his hand that the said lands or such of them, as to which no claim has been made, are the property of the Crown.

J. G. FRASER,  
Special Officer.

*Description of the Lands referred to.*

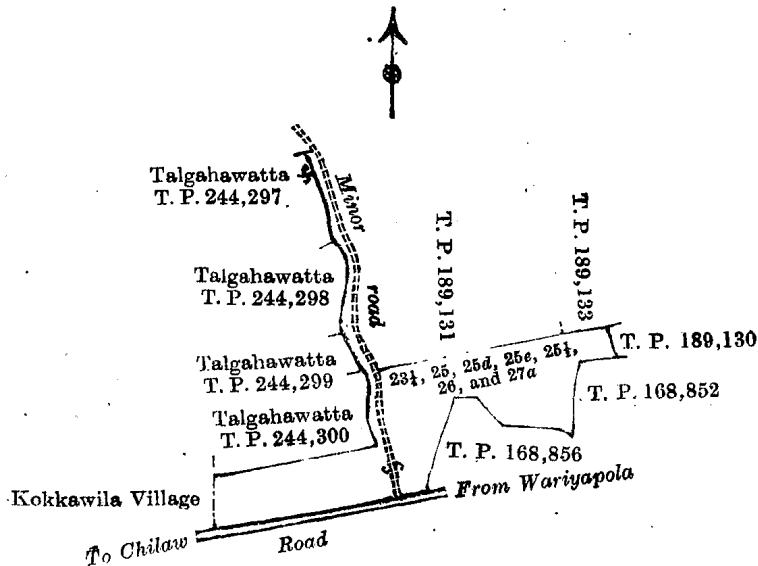
The following lots situated in the village of Puliyankadawara, in the Yagam pattu of the Central Pitigal korale of the Chilaw District, in the North-Western Province, as described in the annexed certified tracings:—

I.

Preliminary plan 71.

| Lot. | Name of Land.                            | Extent. |    |    |
|------|--|---------|----|----|
|      |  | A.      | R. | P. |
| 23½  | Talgahakotuwa (road reservation)         | 0       | 1  | 30 |
| 25   | Talgahawatta (part of P. P. 1,504/7,840) | 1       | 1  | 0  |
| 25d  | Do. (road reservation)                   | 0       | 0  | 12 |
| 25e  | Do. (do.)                                | 0       | 0  | 23 |
| 25½  | Puliyankadawarakele (road reservation)   | 0       | 1  | 3  |
| 26   | Puliyankadawarakele (P. P. 1,504/7,841½) | 2       | 2  | 36 |
| 27a  | Talgahawatta (road reservation)          | 0       | 0  | 4  |
|      |  | 4       | 3  | 28 |

and bounded as follows : on the north by a minor road, T. P. 189,131, T. P. 189,133 ; on the east by T. P. 189,130, T. P. 168,852 ; on the south by T. P. 168,856, by the road from Wariyapola to Chilaw ; on the west by the village limit of Kokkawila, Talgahawatta sold by Crown to Mudiyansele Panchirala Appuhamy, Vel-Vidane (T. P. 244,300), Talgahawatta sold by Crown to R. M. Elaris Appu (T. P. 244,299) Talgahawatta, sold by Crown to H. M. Yagatuhami (T. P. 244,298), Talgahawatta sold by Crown to T. A. M. Awusadahamy T. P. 244,297).



Scale of 8 Chains to an Inch.

Situation : Puliyankadawara village in Yagam pattu of Chilaw District.

Preliminary plan 71.

| Lot. | Name of Land                             | Extent.  |          |           |
|------|--|----------|----------|-----------|
|      |  | A.       | R.       | P.        |
| 23½  | Talgahakotuwa (road reservation)         | 0        | 1        | 30        |
| 25   | Talgahawatta (part of P. P. 1,504/7,840) | 1        | 1        | 0         |
| 25d  | Do. (road reservation)                   | 0        | 0        | 12        |
| 25e  | Do. (do.)                                | 0        | 0        | 23        |
| 25½  | Puliyankadawarakele (road reservation)   | 0        | 1        | 3         |
| 26   | Puliyankadawarakele (P. P. 1,504/7,841½) | 2        | 2        | 36        |
| 27a  | Talgahawatta (road reservation)          | 0        | 0        | 4         |
|      |  | <b>4</b> | <b>3</b> | <b>28</b> |

Field sheet I <sup>6</sup> 55-63

Surveyor-General's Office,  
Colombo, December 31, 1907.

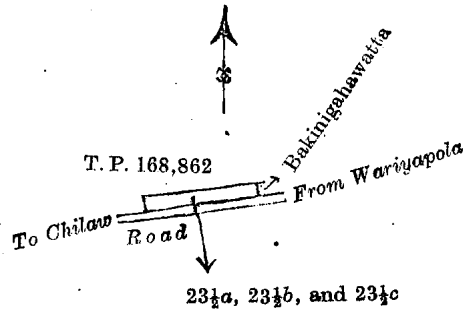
J. B. M. RIDOUT,  
for Surveyor-General.

II.

Preliminary plan 71.

| Lot. | Name of Land.  | Extent.  |          |           |
|------|--|----------|----------|-----------|
|      |  | A.       | R.       | P.        |
| 23½a | Puliyankadawarakele <i>alias</i> Kahatagahawatta (reservation for Chilaw to Wariyapola road) | 0        | 0        | 9         |
| 23½b | Do.  | 0        | 0        | 9         |
| 23½c | Puliyankadawarakele <i>alias</i> Bakinigahawatta (reservation for Chilaw to Wariyapola road) | 0        | 0        | 17        |
|      |  | <b>0</b> | <b>0</b> | <b>35</b> |

and bounded as follows : on the north by T. P. 168,862 ; on the east by Bakinigahawatta leased by Crown to Arathami ; on the south by the road from Wariyapola to Chilaw ; on the west by T. P. 168,862.



Scale of 8 Chains to an Inch.

Situation : Puliyankadawara village in Central Pitigal korale of Chilaw District.

Preliminary plan 71.

| Lot.     | Name of Land.  | Extent. |    |    |
|----------|--|---------|----|----|
|          |  | A.      | R. | P. |
| 23 1/2 a | Puliyankadawarakele <i>alias</i> Kahatagahawatta (reservation for Chilaw to Wariyapola road) | 0       | 0  | 9  |
| 23 1/2 b | Do.  | 0       | 0  | 9  |
| 23 1/2 c | Puliyankadawarakele <i>alias</i> Bakinigahawatta (reservation for Chilaw to Wariyapola road) | 0       | 0  | 17 |
|          |  | 0 0 35  |    |    |

Surveyor-General's Office,  
Colombo, December 31, 1907.

Field sheet I 55—63

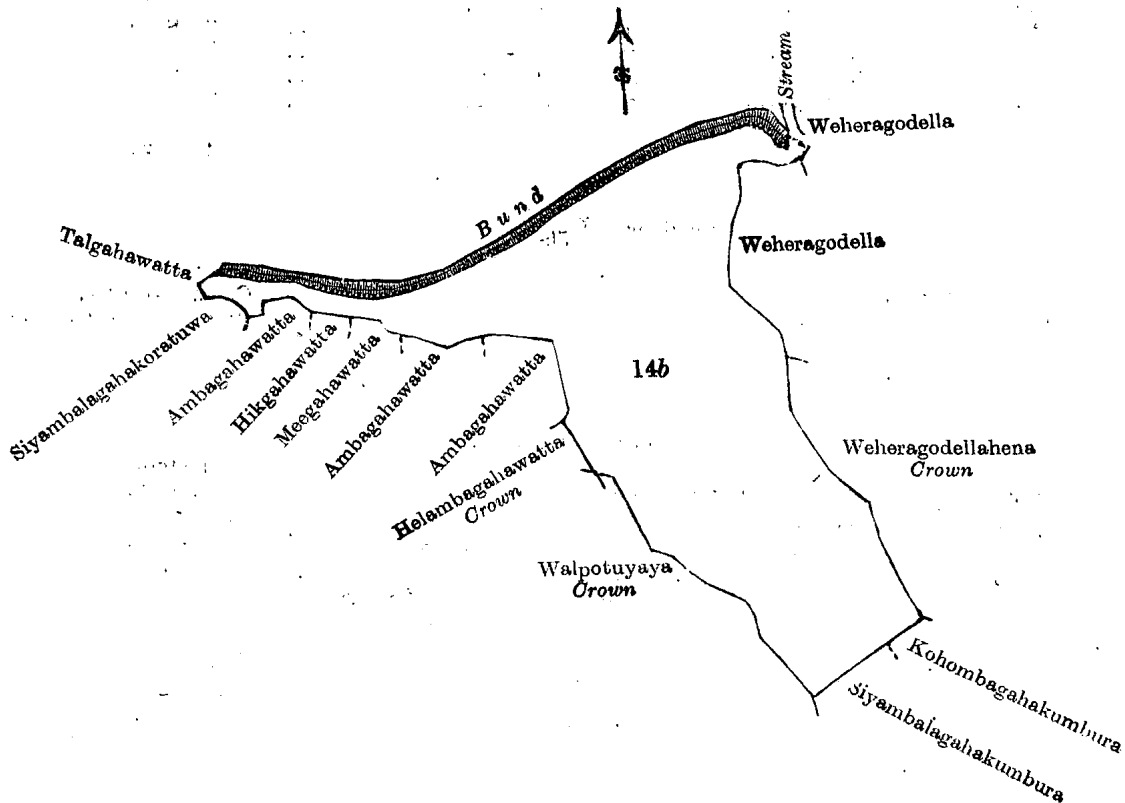
J. B. M. RIDOUT,  
for Surveyor-General.

III.

Preliminary plan 71.

| Lot. | Name of Land.                           | Extent. |    |    |
|------|---|---------|----|----|
|      |   | A.      | R. | P. |
| 14b  | Puliyankadawarawewa (P. P. 1,380/7,241) | 20      | 3  | 3  |

and bounded as follows : on the north by Talgahawatta claimed by H. M. Ranhami Vel-Vidane and another, a bund, a stream ; on the east by Weheragodella sold by Crown to H. M. Ranhami ; Weheragodella sold by Crown to Tuwan Mutaliph Carim of Chilaw, Weheragodellahena belonging to Crown ; on the south by Kohombagahakumbura claimed by H. M. Japathami and others, Siyambalagahakumbura claimed by H. M. Yapathami and others ; on the west by Walpotuyaya declared Crown, Helembagahawatta declared Crown, Ambagahawatta claimed by Hattahenaya, Ambagahawatta claimed by H. M. Mudalihamy, &c., Meegahawatta claimed by H. M. Davit Appu and others, Hikgahawatta claimed by the heirs of H. M. Kapuruhami Gamarala, Ambagahawatta claimed by H. M. Bandappu and others, Siyambalagahakoratrwa *alias* Talgahawatta claimed by H. M. Appurala and others, Talgahawatta claimed by H. M. Ranhami Vel-Vidane and another.



Scale of 8 Chains to an Inch.



Situation : Puliyankadawara village in Central Pitigal korale of Chilaw District.

Preliminary plan 71.

| Lot.   | Name of Land.                           | Extent. |       |
|--------|---|---------|-------|
|        |   | A.      | R. P. |
| 14b .. | Puliyankadawarawewa (P. P. 1,380/7,241) | 20      | 3 3   |

Field sheet I <sup>6</sup><sub>55-63</sub>

Surveyor-General's Office,  
Colombo, December 31, 1907.

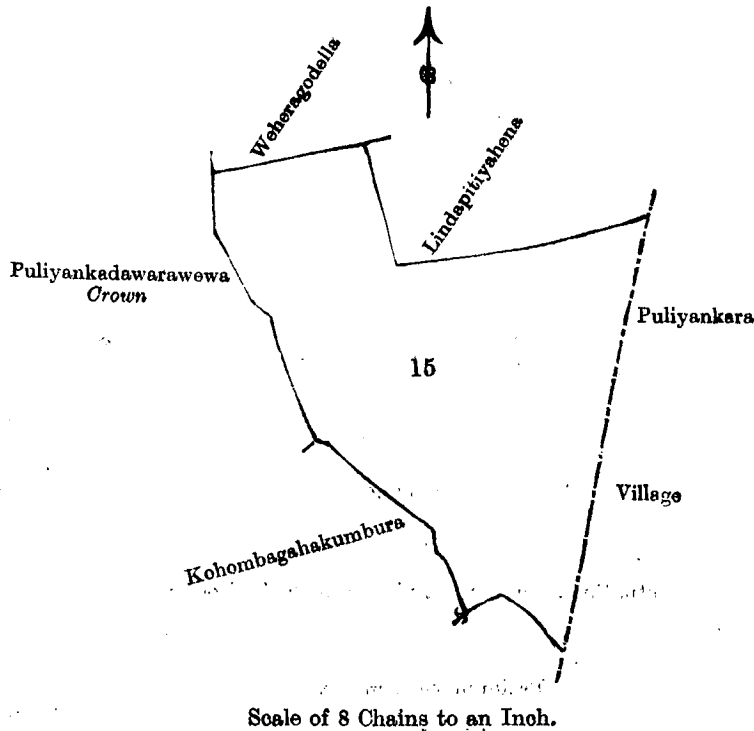
J. B. M. RIDOUT,  
for Surveyor-General.

IV.

Preliminary plan 71.

| Lot.  | Name of Land.         | Extent. |       |
|-------|-----------------------|---------|-------|
|       |                       | A.      | R. P. |
| 15 .. | Weheragodellahena ... | 19      | 1 0   |

and bounded as follows : on the north by Weheragodella sold by Crown to Tuwan Mutaliph Carim of Chilaw, Lindapitiyahena sold by Crown ; on the east by the village limit of Puliyankara ; on the south by Kohombagahakumbura claimed by H. M. Yapathami and others ; on the west by Puliyankadawarawewa belonging to Crown.



Situation : Puliyankadawara village in Central Pitigal korale of Chilaw District.

Preliminary plan 71.

| Lot.  | Name of Land.        | Extent. |       |
|-------|----------------------|---------|-------|
|       |                      | A.      | R. P. |
| 15 .. | Weheragodellahena .. | 19      | 1 0   |

Field sheet I <sup>6</sup><sub>55-63</sub>

Surveyor-General's Office,  
Colombo, December 31, 1907.

J. B. M. RIDOUT,  
for Surveyor-General.  
Chilaw S. O. 3—1908

**Notice under "The Waste Lands Ordinances of 1897, 1899, 1900, and 1903."**

TAKE notice that unless within three months from March 6, 1908, the persons, if any, who claim any interest in the lands hereinafter mentioned or in any one or more of such lands or to some interest therein make claim in person or in writing to the said lands or any of them or to some interest therein to J. G. Fraser, Esq., Special Officer appointed under section 28 of "The Waste Lands Ordinances, 1897, 1899, 1900, and 1903," at his office at Hill House, Mutwal, Colombo:

Such Special Officer, in pursuance of the powers vested in him by the said Ordinances, will declare, by writing under his hand that the said lands or such of them, as to which no claim has been made, are the property of the Crown.

J. G. FRASER,  
Special Officer.

*Description of the Lands referred to.*

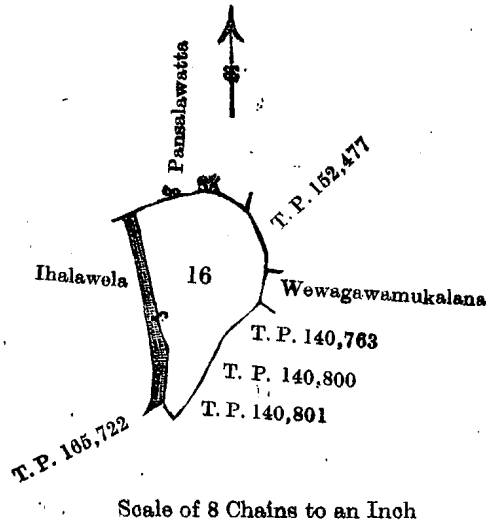
The following lots situated in the village of Tambagalla, in the Munnesaram Pattu South of the Pitigal Korale North of the Chilaw District, in the North-Western Province, as described in the annexed certified tracings:—

I.

**Preliminary plan 243.**

| Lot. | Name of Land. | Extent. |    |    |
|------|---------------|---------|----|----|
|      |               | A.      | R. | P. |
| 16   | Bubulewewa    | 3       | 1  | 22 |

and bounded as follows: on the north by Pansalawatta claimed by Tambagalla Pansala; on the east by T. P. 152,477, Wewagawamukalana sold by the Crown to Herat Liyanage Don William Gunawardana, T. Ps. 140,763, 140,800, and 140,801; on the south by T. P. 165,722; on the west by Ihalawela claimed by Herat Mudiyansele Bandihamy, Police Officer, and others.



Situation: Tambagala village in Pitigal korale.

**Preliminary plan 243.**

| Lot. | Name of Land. | Extent. |    |    |
|------|---------------|---------|----|----|
|      |               | A.      | R. | P. |
| 16   | Bubulewewa    | 3       | 1  | 22 |

Field sheet I 11  
22—30

Surveyor-General's Office,  
Colombo, December 30, 1907.

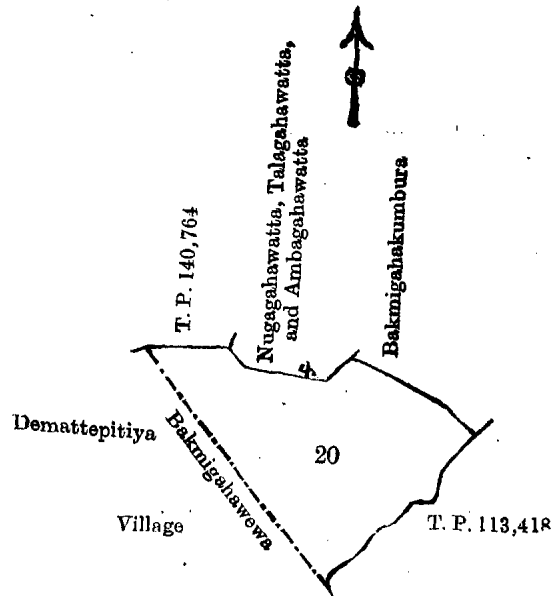
J. B. M. RIDOUT,  
for Surveyor-General.

II.

**Preliminary plan 243.**

| Lot. | Name of Land.   | Extent. |    |    |
|------|---|---------|----|----|
|      |   | A.      | R. | P. |
| 20   | Habawenenegenairakella <i>alias</i> Bakmigahawewenegenairakella | 6       | 1  | 18 |

and bounded as follows: on the north by T. P. 140,764, Nugagahawatta, Talgahawatta, and Ambagahawatta claimed by Sundisa Vidane, Bakmigahakumbura claimed by Ratnayaka Rajapaksa Mudiyansele Herathamy and others; on the east by T. P. 113,418; on the south and west by Bakmigahawewa, the village limit of Demattepitiya (Bakmigahawewa).



Scale of 8 Chains to an Inch.

Situaion : Tambagala village in Pitigal korale.

Preliminary plan 243.

| Lot. | Name of Land.   | Extent.<br>A. R. P. |
|------|---|---------------------|
| 20   | Habawewenegenairakella <i>alias</i> Bakmigahawewenegenairakella | 6 1 18              |

Field sheet I <sup>11</sup> 22-30

Surveyor-General's Office,  
Colombo, December 30, 1907.  
2,975

J. B. M. RIDOUT,  
for Surveyor-General.  
Chilaw S. O. 4—1908

Notice under "The Waste Lands Ordinances of 1897, 1899, 1900, and 1903."


TAKE notice that unless within three months from March 6, 1908, the persons, if any, who claim any interest in the land hereinafter mentioned make claim in person or in writing to the said land or to some interest therein to J. M. Davies, Esq., Special Officer appointed under section 28 of "The Waste Lands Ordinances, 1897, 1899, 1900, and 1903," at his office at Hill House, Mutwal, Colombo :

Such Special Officer, in pursuance of the powers vested in him by the said Ordinances, will declare by writing under his hand that the said land, to which no claim has been made, is the property of the Crown.

J. M. DAVIES,  
Special Officer.

Description of the Land referred to.

The land commonly called or known as Denipallearawa, situated in the village of Ketdambuwwa, in the Medagam pattu korale of the Wellassa division, in the Province of Uva, containing in extent 2 roods and 1 perch, shown as lot 7 in preliminary plan 157 and in the annexed certified tracing therefrom, and bounded as follows : on the north by Keenalanda claimed by Ketdambuwwagedara Rankiriya and others, Rambukattshenyaya claimed by Ketdambuwwagedara Somiya and others ; on the east and south by Rambukattshenyaya claimed by Ketdambuwwagedara Samiya and others ; on the west by Keenalanda claimed by Ketdambuwwagedara Rankiriya and others.



Scale of 8 Chains to an Inch.

Situation: Ketdambuwwa village in Medagampattu korale.

Preliminary plan 157.

| Lot. | Name of Land.  | Extent. |    |    |
|------|----------------|---------|----|----|
|      |                | A.      | R. | P. |
| 7    | Denipallearawa | 0       | 2  | 1  |

Field sheet M<sub>7</sub><sup>8</sup>—15

Surveyor-General's Office,  
Colombo, January 31, 1908.  
2,976

J. B. M. RIMOUR,  
for Surveyor-General.  
Uva S. O, 14—1908

Notice under "The Waste Lands Ordinances of 1897, 1899, 1900, and 1903."

**T**AKE notice that unless within three months from March 6, 1908, the persons, if any, who claim any interest in the lands hereinafter mentioned or in any one or more of such lands or to some interest therein make claim in person or in writing to the said lands or any of them or to some interest therein to W. E. Wait, Esq., Special Officer appointed under section 28 of "The Waste Lands Ordinances, 1897, 1899, 1900, and 1903," at his office at Hill House, Mutwal, Colombo:

Such Special Officer, in pursuance of the powers vested in him by the said Ordinances, will declare by writing under his hand that the said lands or such of them, as to which no claim has been made, are the property of the Crown.

W. E. WAIT,  
Special Officer.

*Description of the Lands referred to.*

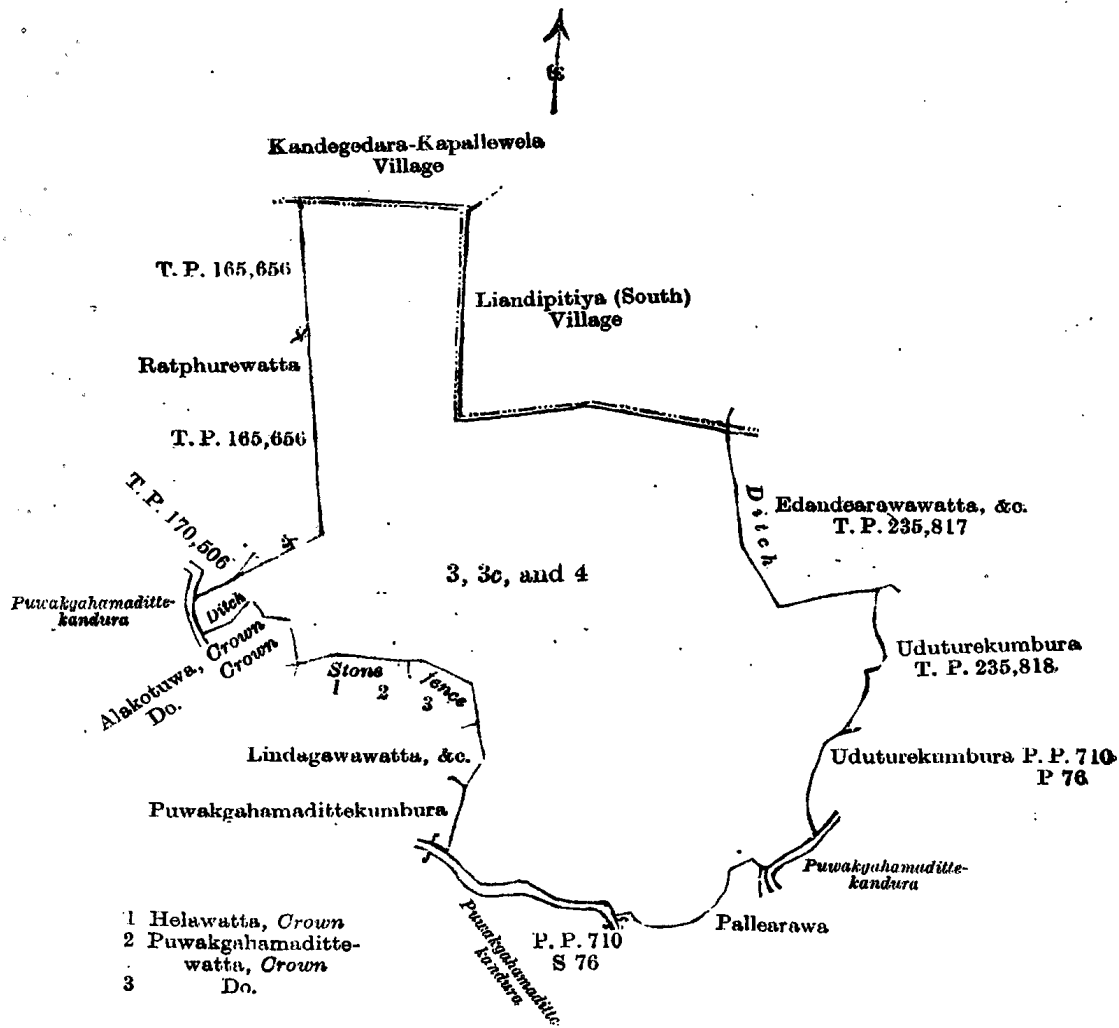
The following lots situated in the village of Udakohowila, in the Bogoda korale of the Yatikinda division, in the Province of Uva, as described in the annexed certified tracings:—

I.  
Preliminary plan 92.

| Lot. | Name of Land.                        | Extent.   |          |           |
|------|--------------------------------------|-----------|----------|-----------|
|      |                                      | A.        | R.       | P.        |
| 3    | Yatiturehenyaya, Uduturehenyaya, &c. | 13        | 2        | 7         |
| 3c   | Pallearawehena                       | 0         | 0        | 8         |
| 4    | Idalgahabokkepatana                  | 25        | 0        | 2         |
|      |                                      | <u>38</u> | <u>2</u> | <u>17</u> |

and bounded as follows: on the north by the village limit of Kandegedarakapallewela, the village limit of Liyadipitiya south; on the east by a ditch, Edanda-arawewatta (T. P. 235,817), Uduturakumbura (T. P. 235,818), Uduturakumbura (P. P. 710/P 76) claimed by Kalinguwa and others, the Puwakgahamadittekandura; on the south by Pallearawa claimed by Pallearawegedara Garuwa (P. P. 710/S 76), the Puwakgahamadittekandura, Puwakgahamadittekumbura claimed by Puwakgahamadittegedara Menika and others, Lindagawawatta, &c., claimed by P. Kirimenika and others, a stone fence (Puwakgahamadittewatta belonging to the Crown, Helawatta belonging to the Crown, Alakotuwa belonging to the Crown (a ditch); on the west by the Puwakgahamadittekandura, Ratpahurewatta (T. Ps. 170,506 and 165,656), Ratpahurewatta (T. P. 165,656)

[For Tracing see page 323]



Scale of 8 Chains to an Inch.

Situation : Udakohowila village in Bogoda korale.

Preliminary plan 92.

| Lot. | Name of Land.                       | Extent.   |          |           |
|------|-------------------------------------|-----------|----------|-----------|
|      |                                     | A.        | R.       | P.        |
| 3    | Yatiturehenyaya, Uduturhenyaya, &c. | 13        | 2        | 7         |
| 3c   | Pallearawehena                      | 0         | 0        | 8         |
| 4    | Idalgahabokkepatana                 | 25        | 0        | 2         |
|      |                                     | <u>38</u> | <u>2</u> | <u>17</u> |

Field sheet M <sup>7</sup> 37-45

Surveyor-General's Office,  
Colombo, October 26, 1907.

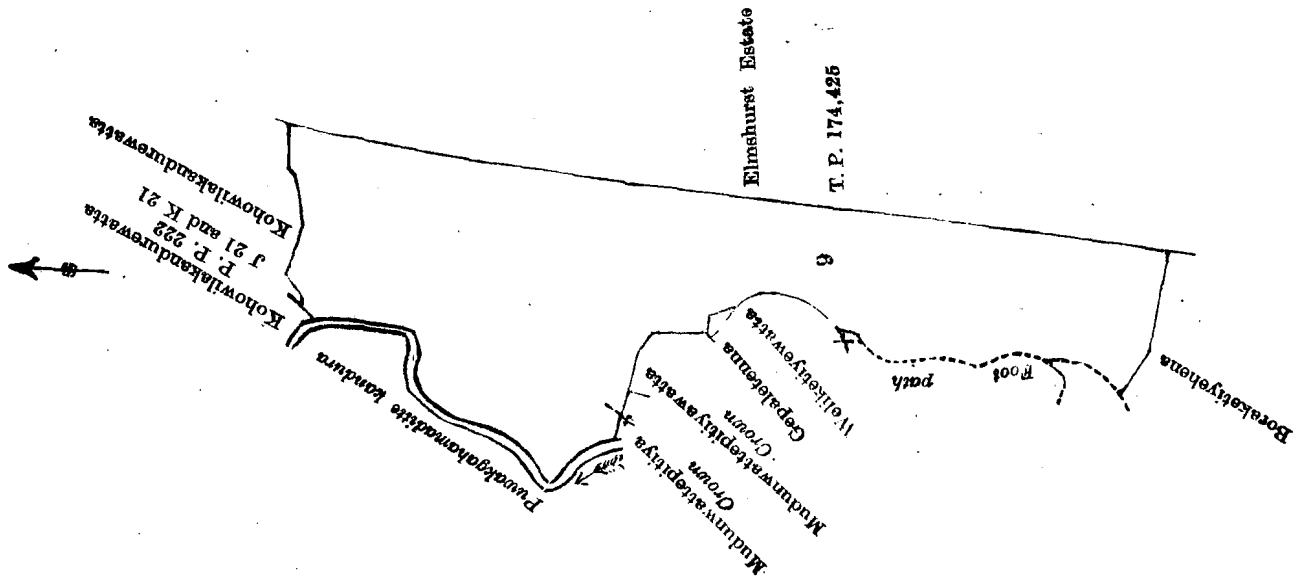
J. B. M. RIDOUT,  
for Surveyor-General.

II.

Preliminary plan 92.

| Lot. | Name of Land.                                       | Extent. |    |    |
|------|---|---------|----|----|
|      |   | A.      | R. | P. |
| 9    | Mahabeddehena, Pihillagawahena, Boraketiyehena, &c. | 26      | 0  | 17 |

and bounded as follows : on the north by Kohowilakandurewatta (P. P. 222/J 21 and K 21) claimed by Kalu Tamby of Migahakivula, Kohowilakandurewatta granted at half-improved value to Kalu Tamby ; on the east by Elmhurst estate (T. P. 174,425) ; on the south Boraketiyehena sold by Crown ; on the west a footpath, Weliketiyewatta claimed by D. Binduwa and others, Gepaletenna sold by the Crown, Mudunwattepitiyewatta belonging to the Crown, Mudunwattepitiya belonging to the Crown, the Puwakgahamadittekandura



Scale of 8 Chains to an Inch.

Situation : Udakohwila village in Bogoda korale.

Preliminary plan 92.

| Lot. | Name of Land.                                       | Extent.<br>A. R. P. |
|------|---|---------------------|
| 9    | Mahabeddehena, Pihillagawahena, Boraketiyehena, &c. | 26 0 17             |

Field sheet M <sup>7</sup> 37—45

Surveyor-General's Office,  
Colombo, October 26, 1907.

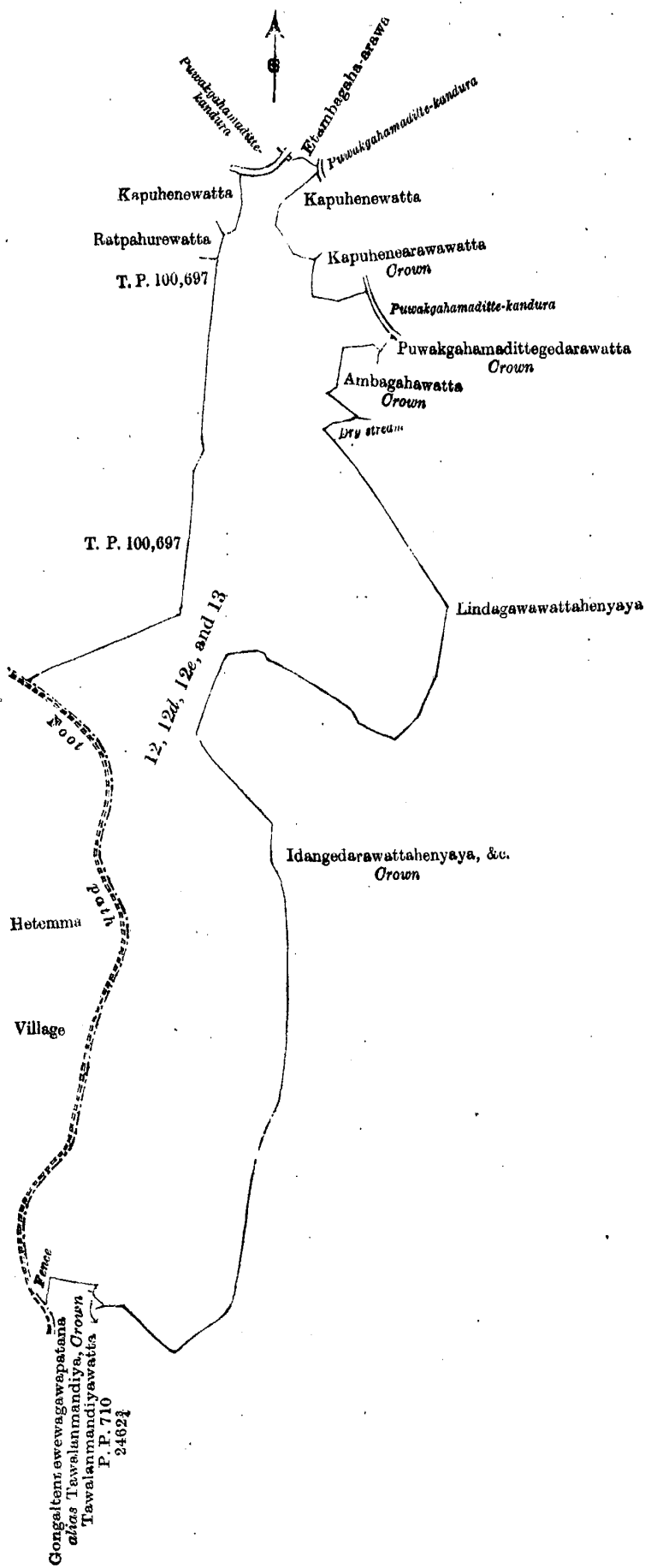
J. B. M. RIDOUT,  
for Surveyor-General.

III.

Preliminary plan 92.

| Lot. | Name of Land.               | Extent.<br>A. R. P. |
|------|-----------------------------|---------------------|
| 12   | Ambagahawatta, Kapugahahena | 2 0 39              |
| 12d  | Kapuhewatta                 | 0 2 19              |
| 12e  | Do.                         | 0 1 4               |
| 13   | Gongaltennewewagawapatana   | 51 1 10             |
|      |                             | 54 1 32             |

and bounded as follows : on the north by the Puwakgahamadittekandura, Etambagaha-arawa claimed by Puwakgahamadittegedara Heen Kalinguwa and others; on the east by the Puwakgahamadittekandura, Kapuhewatta claimed by Yahalewatte Girigoris, Kapuheneerawewatta belonging to the Crown; by Puwakgahamadittekandura, Puwakgahamadittegedarawatta belonging to the Crown, Ambagahawatta belonging to the Crown, a dry stream, Lindagawawattehenyaya belonging to the Crown, Idangedarawattehenyaya, &c., belonging to the Crown; on the south by Idangedarawattehenyaya, &c., belonging to the Crown, Tawalanmandiyawatta (P. P. 710/2,462½) claimed by Kankaniya, Gongaltennewewagawapatana *alias* Tawalanmandiya belonging to the Crown, a stone fence; on the west by a footpath (the village limit of Hetemma), T. P. 100,697, Ratpahurewatta (encroachment by the owners of Elmhurst estate), Kapuhewatta claimed by Puwakgahamaditte Hudawa.



Scale of 8 Chains to an Inch.

Situation : Udakphowila village in Bogoda korale.

Preliminary plan 92.

| Lot.   | Name of Land.                     | Extent.   |          |           |
|--------|-----------------------------------|-----------|----------|-----------|
|        |                                   | A.        | R.       | P.        |
| 12 ..  | Ambagahawatta, Kapugahahena .. .. | 2         | 0        | 39        |
| 12d .. | Kapuhewatta .. ..                 | 0         | 2        | 19        |
| 12e .. | Do. .. ..                         | 0         | 1        | 4         |
| 13 ..  | Gongaltennewewagawapatana .. ..   | 51        | 1        | 10        |
|        |                                   | <u>54</u> | <u>1</u> | <u>32</u> |

Field sheet M <sup>7</sup> 37—45

Surveyor-General's Office,  
Colombo, October 26, 1907.

J. B. M. RIDOUT,  
for Surveyor-General.

IV.

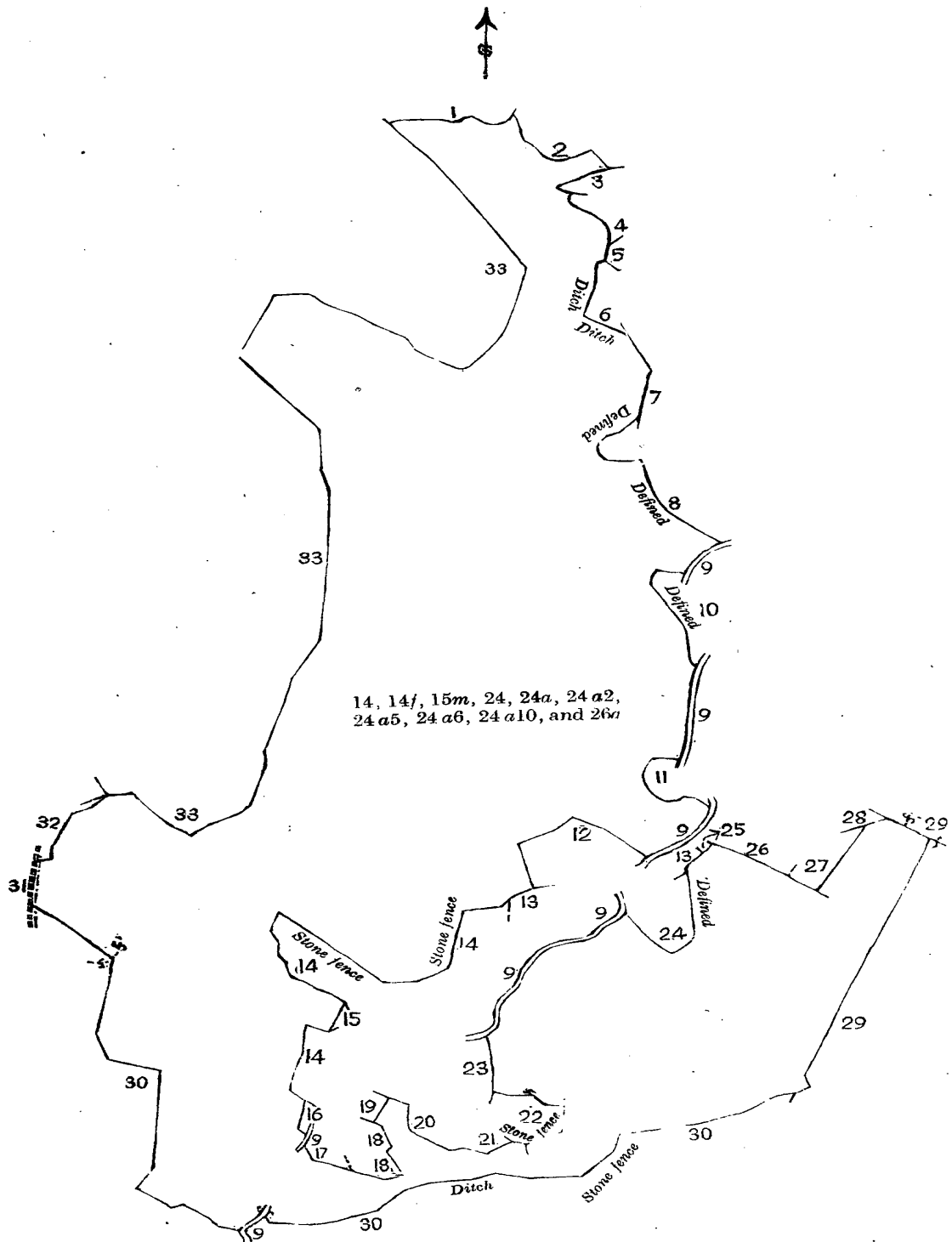
Preliminary plan 92.

| Lot.     | Name of Land.   | Extent.    |          |           |
|----------|---|------------|----------|-----------|
|          |   | A.         | R.       | P.        |
| 14 ..    | Lindagawawattehenyaya, Idangedarawattehenyaya,<br>Puhugahawattehenyaya, Waraketiyehenyaya, &c... .. | 93         | 3        | 30        |
| 14f ..   | Beddemadehenyaya, Galpattiyehenyaya .. ..   | 13         | 1        | 15        |
| 15m ..   | Malakandurehena .. ..   | 0          | 0        | 19        |
| 24 ..    | Udawattearawa, Bogahawatta .. ..  | 4          | 3        | 0         |
| 24a ..   | Nayewatta, Lindagawawatta .. ..   | 3          | 0        | 8         |
| 24a2 ..  | Tibbotuwatta .. ..  | 1          | 0        | 32        |
| 24a5 ..  | Arawewatta .. ..  | 1          | 0        | 0         |
| 24a6 ..  | Kandekumburewatta .. ..   | 0          | 3        | 0         |
| 24a10 .. | Kandekumburekehelwatta .. ..  | 0          | 0        | 17        |
| 26a] ..  | Galkabalepatana, Welibissepatana, &c. .. ..   | 6          | 3        | 9         |
|          |   | <u>125</u> | <u>0</u> | <u>10</u> |

and bounded as follows : on the north by a dry stream, Puwakgahamadittekumbura claimed by Puwakgahamaditte Menika and others ; on the east by Alutgedarawatta (T. P. 187,501), Udahenealutgedarawatta belonging to the Crown, Udahena belonging to the Crown, a ditch (Idangedarawatta belonging to the Crown), Yahalewatta claimed by Punchi and others, Puhugahawatta, &c., claimed by Pattini Dewale, the Kohowilakandura, Nugearawa (P. P. 710/V 76) claimed by Tambiya and others, the Kohowilakandura, Ellattarawekumbura (P. P. 710/X 76) claimed by Menika and others, the Kohowilakandura, Bogahawatta belonging to the Crown, Uda-arawa (P. P. 710/Y 76) claimed by Uda-arawegedara Dewaya, a stone fence (Uda-arawewatta (P. P. 710/Z76) claimed by Uda-arawegedara Dewaya and others, Uda-arawewatta, &c., claimed by Uda-arawegedara Dewaya, Uda-arawewatta (P. P. 710/Z 76) claimed by Uda-arawegedara Dewaya and others, Nugehena belonging to the Crown, the Kohowilakandura, Dippitiyewatta belonging to the Crown, Kandekumburekehelwatta belonging to the Crown, Kandekumburewatta belonging to the Crown, Kandekumburearawa belonging to the Crown, a stone fence (Tibbotuwatta belonging to the Crown), Kandekumbura claimed by Pallearawe Dingiya and others, the Kohowilakandura, Beddemedawatta claimed by Alutgedara Kalinguwa, Uda-arawa (P. P. 710/Y 76) claimed by Uda-arawegedara Dewaya, Beddemeda-arawa claimed by Kalinguwa, a dry stream, Galkabalá belonging to the Crown, Werellatenna, Galkabala, &c., belonging to the Crown, Elmhurst estate claimed by the proprietors of Elmhurst estate ; on the south by Elmhurst estate claimed by the proprietors of Elmhurst estate, Galkabalepatana, &c., belonging to the Crown (a stone fence, a ditch), the Kohowilakandura, Galkabalepatana, &c., belonging to the Crown ; on the west by Galkabalepatana, &c., belonging to the Crown, a path (the village limit of Hetemma), Katugahamullewatta belonging to the Crown, Gongaltennewewagawapatana belonging to the Crown.

[For Tracing see page 327.]





Scale of 8 Chains to an Inch.

*Boundaries.*

- 1 Dry stream
- 2 Puwakgahamaddittekumbura
- 3 (T. P. 187,501) Alutgedarawatta
- 4 Udahena Alutgedarawatta
- 5 Udahena
- 6 Idangedarawatta
- 7 Yahalewatta
- 8 Puhugahawatta, &c.
- 9 Kokowilakandura
- 10 Nugearawa (P. P. 710, V. 76)
- 9 Kokowilakandura
- 11 Ellatarawekumbura (P. P. 710, X 76)
- 9 Kokowilakandura

- 12 Bogahawatta
- 13 Uda-arawa (P. P. 710, Y 76)
- 14 Uda-arawewatta (P. P. 710, Z 76)
- 15 Uda-arawewatta, &c.
- 14 Uda-arawewatta (P. P. 710, Z 76)
- 16 Nugehena
- 9 Kokowilakandura
- 17 Dipitiyewatta
- 18 Kandekumburekehelwatta
- 19 Kandekumburewatta
- 20 Do.
- 21 Kandekumburearawa
- 22 Tibbotuwatta

- 23 Kandekumbura
- 9 Kokowilakandura
- 24 Beddemedewatta
- 13 Beddemedewatta
- 25 Beddemedearawa
- 26 Dry stream
- 27 Galkabala
- 28 Werellatenna, Galkabala, &c.
- 29 Elmshurst estate
- 30 Galkabalepatana, &c.
- 9 Kokowilakandura
- 30 Kokowilakandura
- 31 Path (village limit of Hetemma)
- 32 Katugahamullewatta
- 33 Gongaltennewewagawapatana

Situation : Kohowila village in Bogoda korale.

Preliminary plan 92.

| Lot.  | Name of Land.   | Extent. |    |    |
|-------|---|---------|----|----|
|       |   | A.      | R. | P. |
| 14    | Lindagawawattehenyaya, Idangedarawattehenyaya,<br>Puhugahawattehenyaya, Waraketiyeheyenaya, &c... | 93      | 3  | 30 |
| 14f   | Beddemadehenyaya, Galpattiyehenyaya   | 13      | 1  | 15 |
| 15m   | Malakandurehena   | 0       | 0  | 19 |
| 24    | Udawattearawa, Bogahawatta  | 4       | 3  | 0  |
| 24a   | Nayewatta, Lindagawawatta   | 3       | 0  | 8  |
| 24a2  | Tibbotuwatta  | 1       | 0  | 32 |
| 24a5  | Arawewatta  | 1       | 0  | 0  |
| 24a6  | Kandekumburewatta   | 0       | 3  | 0  |
| 24a10 | Kandekumburekehelwatta  | 0       | 0  | 17 |
| 26a   | Galkabalepatana, Welibissepatana, &c.   | 6       | 3  | 9  |
|       |   | 125     | 0  | 10 |

Surveyor-General's Office,  
Colombo, October 26, 1907.Field sheet M<sub>37</sub><sup>7</sup>—45J. B. M. RIDOUT,  
for Surveyor-General.

V.

Preliminary plan 92.

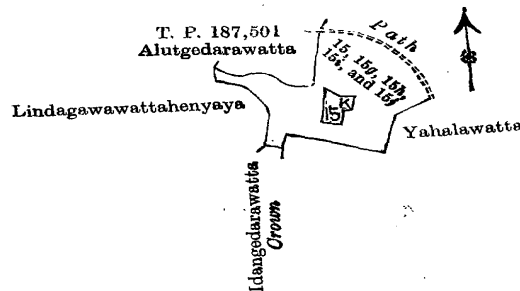
| Lot. | Name of Land.            | Extent. |    |    |
|------|--------------------------|---------|----|----|
|      |                          | A.      | R. | P. |
| 15   | Udahena, Alutgedarawatta | 0       | 1  | 23 |
| 15g  | Udahena                  | 0       | 1  | 0  |
| 15h  | Do.                      | 0       | 3  | 30 |
| 15i  | Do.                      | 0       | 1  | 26 |
| 15j  | Do.                      | 0       | 3  | 19 |
|      |                          | 2       | 3  | 18 |

and bounded as follows : on the north by Alutgedarawatta (T. P. 187,501), a path ; on the east by Yahalawatta claimed by Punchi and others ; on the south by Yahalawatta claimed by Punchi and others, Idangedarawatta belonging to the Crown ; on the west by Lindagawawattehenyaya claimed by Puwakgahamaditte Menika.

NOTE.—The following lot lying within the above boundaries is excluded from this notice, and its extent of 25 perches is not included in the acreage of 2 acres 3 roods and 18 perches given above :—

Preliminary plan 92.

| Lot. | Name of Land. | Extent. |    |    |
|------|---------------|---------|----|----|
|      |               | A.      | R. | P. |
| 15k  | Udahena       | 0       | 0  | 25 |



Scale of 8 Chains to an Inch.

Situation : Udakohowila village in Bogoda korale.

Preliminary plan 92.

| Lot. | Name of Land.            | Extent. |    |    |
|------|--------------------------|---------|----|----|
|      |                          | A.      | R. | P. |
| 15   | Udahena, Alutgedarawatta | 0       | 1  | 23 |
| 15g  | Udahena                  | 0       | 1  | 0  |
| 15h  | Do.                      | 0       | 3  | 30 |
| 15i  | Do.                      | 0       | 1  | 26 |
| 15j  | Do.                      | 0       | 3  | 19 |
|      |                          | 2       | 3  | 18 |

Lot excluded.

|     |         |   |   |    |
|-----|---------|---|---|----|
| 15k | Udahena | 0 | 0 | 25 |
|-----|---------|---|---|----|

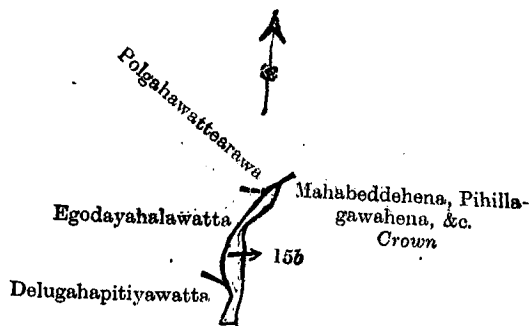
Surveyor-General's Office,  
Colombo, October 26, 1907.Field sheet M<sub>37</sub><sup>7</sup>—45J. B. M. RIDOUT,  
for Surveyor-General.

VI.

Preliminary plan 92.

| Lot. | Name of Land.   | Extent. |       |
|------|-----------------|---------|-------|
|      |                 | A.      | R. P. |
| 15b  | Pihillagawahena | 0       | 1 25  |

and bounded as follows : on the north by Polgahawattearawa claimed by D. Binduwa ; on the east by Mahabeddehena, Pihillagawahena, &c., belonging to the Crown ; on the south by Delugahapitiyawatta claimed by D. Binduwa ; on the west by Delugahapitiyawatta claimed by D. Binduwa, Egodayahalawatta claimed by Bilinda and others.



Scale of 8 Chains to an Inch.

Situation : Udakohowila village in Bogoda korale.

Preliminary plan 92.

| Lot. | Name of Land.   | Extent. |       |
|------|-----------------|---------|-------|
|      |                 | A.      | R. P. |
| 15b  | Pihillagawahena | 0       | 1 25  |

Field sheet M<sub>37-45</sub><sup>7</sup>

Surveyor-General's Office,  
Colombo, October 26, 1907.

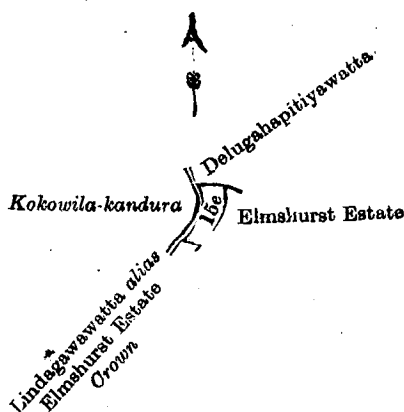
J. B. M. RIDOUT,  
for Surveyor-General.

VII.

Preliminary plan 92.

| Lot. | Name of Land.   | Extent. |       |
|------|-----------------|---------|-------|
|      |                 | A.      | R. P. |
| 15c  | Medapatanevatta | 0       | 1 4   |

and bounded as follows : on the north by Delugahapitiyawatta claimed by D. Binduwa ; on the east by Elmhurst estate claimed by the proprietors of Elmhurst estate ; on the south by Lindagawawatta *alias* Elmhurst estate belonging to the Crown ; on the west by the Kohowilakandura.



Scale of 8 Chains to an Inch.

Situation : Udakohowila village in Bogoda korale.

Preliminary plan 92.

| Lot. | Name of Land.   | Extent. |       |
|------|-----------------|---------|-------|
|      |                 | A.      | R. P. |
| 15c  | Medapatanevatta | 0       | 1 4   |

Field sheet M<sub>37-45</sub><sup>7</sup>

Surveyor-General's Office,  
Colombo, October 26, 1907.

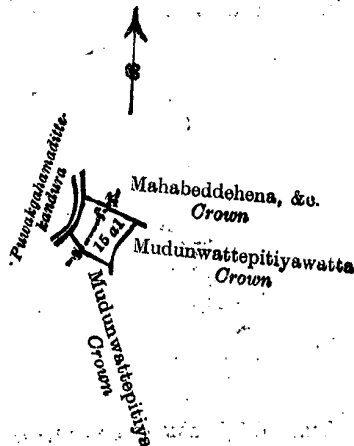
J. B. M. RIDOUT,  
for Surveyor-General.

## VIII.

## Preliminary plan 92.

| Lot.    | Name of Land.       | Extent.<br>A. R. P. |
|---------|---------------------|---------------------|
| 15a1 .. | Mudunwattepitaya .. | 0 1 32              |

and bounded as follows : on the north by Mahabeddehena, &c., belonging to the Crown ; on the east by Mudunwattepitayawatta belonging to the Crown ; on the south by Mudunwattepitaya belonging to the Crown ; on the west by the Puwakgahamadittekandura.



Scale of 8 Chains to an Inch

Situation : Udukohowila village in Bogoda korale.

## Preliminary plan 92.

| Lot.    | Name of Land.       | Extent.<br>A. R. P. |
|---------|---------------------|---------------------|
| 15a1 .. | Mudunwattepitaya .. | 0 1 32              |

Field sheet M<sub>37-45</sub><sup>7</sup>

Surveyor-General's Office,  
Colombo, October 26, 1907.

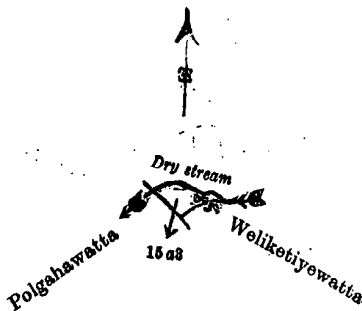
J. B. M. RIDOUT,  
for Surveyor-General.

## IX.

## Preliminary plan 92.

| Lot.    | Name of Land.      | Extent.<br>A. R. P. |
|---------|--------------------|---------------------|
| 15a3 .. | Weliketiyewatta .. | 0 0 33              |

and bounded as follows : on the north by a dry stream ; on the east by Weliketiyewatta claimed by D. Binduwa and others ; on the south and west by Polgahawatta claimed by Idangedara Kiri.



Scale of 8 Chains to an Inch.

Situation : Udukohowila village in Bogoda korale.

## Preliminary plan 92.

| Lot.    | Name of Land.      | Extent.<br>A. R. P. |
|---------|--------------------|---------------------|
| 15a3 .. | Weliketiyewatta .. | 0 0 33              |

Field sheet M<sub>37-45</sub><sup>7</sup>

Surveyor-General's Office,  
Colombo, October 26, 1907.

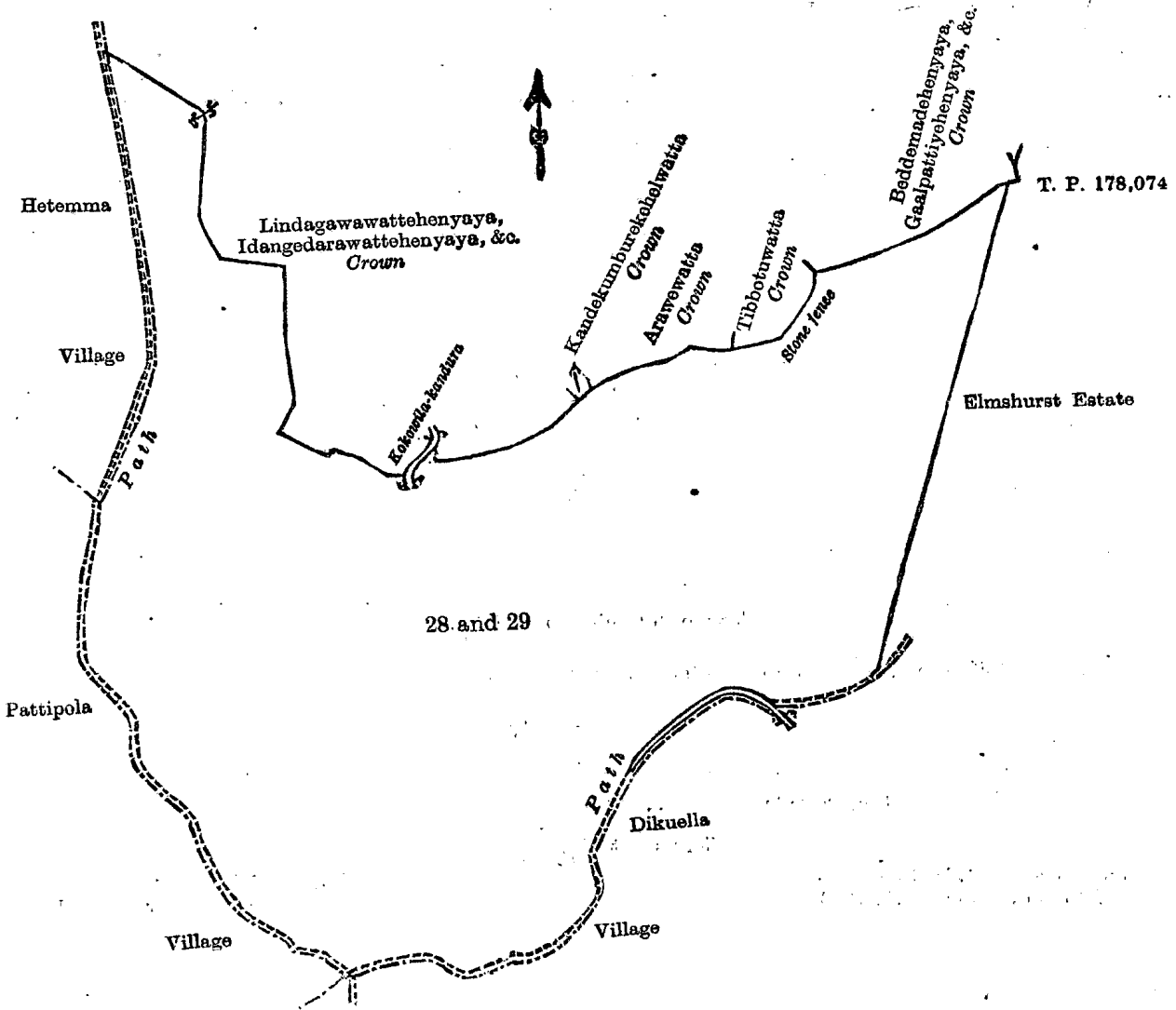
J. B. M. RIDOUT,  
for Surveyor-General.

X.

Preliminary plan 92.

| Lot. | Name of Land.        | Extent.   |          |          |
|------|----------------------|-----------|----------|----------|
|      |                      | A.        | R.       | P.       |
| 28   | Galkabalepatana, &c. | 70        | 1        | 38       |
| 29   | Galgahanabedda       | 6         | 3        | 6        |
|      |                      | <u>77</u> | <u>1</u> | <u>4</u> |

and bounded as follows : on the north by Lindagawawattehenyaya, Idangedarawattehenyaya, &c., belonging to the Crown, the Kohowilakandura, Lindagawawattehenyaya, Idangedarawattehenyaya, &c., Kandekumbura-kehelwatta belonging to the Crown, Arawawatta belonging to the Crown, a stone fence (Tibbotuwatta belonging to the Crown), Beddemedahenyaya, Gaalpattiyehenyaya, &c., belonging to the Crown ; on the east by Elmhurst estate (T P. 178,074) ; on the south by the village limit of Dikwella (a path), the village limit of Pattipola ; on the west by the village limit of Pattipola (a path), the village limit of Hetemma.



Scale of 8 Chains to an Inch.

Situation : Udakohwila village in Bogoda korale.

Preliminary plan 92.

| Lot. | Name of Land.        | Extent.   |          |          |
|------|----------------------|-----------|----------|----------|
|      |                      | A.        | R.       | P.       |
| 28   | Galkabalepatana, &c. | 70        | 1        | 38       |
| 29   | Galgahanabedda       | 6         | 3        | 6        |
|      |                      | <u>77</u> | <u>1</u> | <u>4</u> |

Field sheet M<sub>37-45</sub><sup>7</sup>

Surveyor-General's Office,  
Colombo, October 26, 1907.

2,977

J. B. M. RIDOUT,  
for Surveyor-General.  
Uva S. O. 15—1908

D 8

**Notice under "The Waste Lands Ordinances of 1897, 1899, 1900, and 1903."**

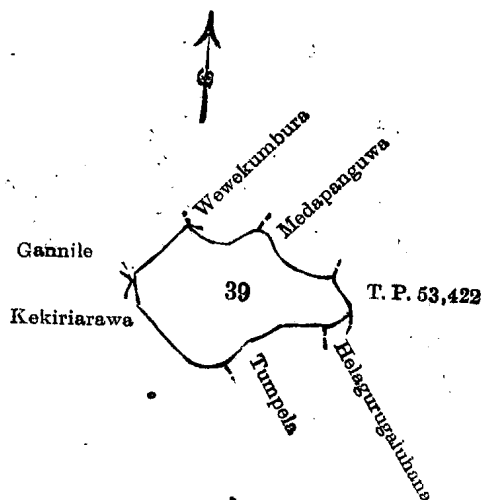
**T**AKE notice that unless within three months from March 6, 1908, the persons, if any, who claim any interest in the land hereinafter mentioned, make claim in person or in writing to the said land or to some interest therein to J. M. Davies, Esq., Special Officer appointed under section 28 of "The Waste Lands Ordinances, 1897, 1899, 1900, and 1903," at his office at Hill House, Mutwal, Colombo :

Such Special Officer, in pursuance of the powers vested in him by the said Ordinances, will declare by writing under his hand that the said land, to which no claim has been made, is the property of the Crown.

J. M. DAVIES,  
Special Officer.

*Description of the Land referred to.*

The land commonly called or known as Bogahagoda, situated in the village of Kohukumbura, in the Medagampattu korale of the Wellassa division, in the Province of Uva, containing in extent 3 acres and 30 perches, shown as lot No. 39 in preliminary plan 139 and in the annexed certified tracing therefrom, and bounded as follows : on the north by Wewekumbura claimed by Ranhottibandaralago Mutu Banda, Medapanguwa claimed by Kohukumbure Pansala ; on the east by T. P. 53,422 ; on the south by Helagurugaluhana claimed by Sudu Banda Korala of Kinnarabowa, Tumpela claimed by Sumangala Unnase of Kohukumbura Pansala, Kekiriaraawa claimed by ditto ; on the west by Kekiriaraawa claimed by Sumangala Unnase of Kohukumbura Pansala, Gannile claimed by Pallegedara Ratnayaka Mudiyansele Mutu Banda, Vel-Vidane.



Scale of 8 Chains to an Inch.

Situation : Kohukumbura village in Medagampattu of Wellassa Division.

Preliminary plan 139.

| Lot. | Name of Land. | Extent.  |
|------|---------------|----------|
|      |               | A. R. P. |
| 39   | Bogahagoda    | 3 0 30   |

Field sheet M. 54—52  
3

Surveyor-General's Office,  
Colombo, January 31, 1908.  
2,978

J. B. M. RIDOUT,  
for Surveyor-General.  
Uva S. O. 16—1908

**Notice under "The Waste Lands Ordinances of 1897, 1899, 1900, and 1903."**

**T**AKE notice that unless within three months from March 6, 1908, the persons, if any, who claim any interest in the lands hereinafter mentioned or in any one or more of such lands make claim in person or in writing to the said lands or any of them or to some interest therein to J. G. Fraser, Esq., Special Officer appointed under section 28 of "The Waste Lands Ordinances, 1897, 1899, 1900, and 1903," at his office at Hill House, Mutwal, Colombo :

Such Special Officer, in pursuance of the powers vested in him by the said Ordinances, will declare by writing under his hand that the said lands or such of them, as to which no claim has been made, are the property of the Crown.

J. G. FRASER,  
Special Officer.

*Description of the Lands referred to.*

The following lots situated in the village of Kendagolla, in the Rilpola korale of the Yatikinda division, in the Province of Uva, as described in the annexed certified tracing :—

## Preliminary plan 29.

| Lot.              | Name of Land.                                       | Extent. |    |    |
|-------------------|---|---------|----|----|
|                   |   | A.      | R. | P. |
| 1                 | Wadipolapatana, Huriyahelapatana ..                 | 37      | 3  | 20 |
| 3                 | Ketawelagodapatana ..                               | 32      | 0  | 36 |
| 4                 | Do. ..  | 10      | 1  | 33 |
| 4a                | Kotawattehena ..                                    | 3       | 3  | 30 |
| 4b                | Medakandehena ..                                    | 3       | 0  | 15 |
| 4c                | Kandearaweamunehena ..                              | 7       | 2  | 20 |
| 4d                | Amunehena ..  | 3       | 1  | 35 |
| 4e                | Kandearaweamunehena ..                              | 15      | 0  | 20 |
| 4f                | Wadipolahena ..                                     | 7       | 3  | 20 |
| 4g                | Medakandehinnehena ..                               | 5       | 3  | 32 |
| 4h                | Medakandehinna ..                                   | 5       | 3  | 10 |
| 4j                | Kahatagaswattehena ..                               | 2       | 0  | 0  |
| 4l                | Kotawattehena ..                                    | 3       | 0  | 35 |
| 10                | Kandearawepatana, &c. ..                            | 550     | 1  | 23 |
| 10a $\frac{1}{2}$ | Liyangahatenna <i>alias</i> Dikbedda ..             | 6       | 2  | 0  |
| 10a $\frac{1}{4}$ | Do. ..  | 2       | 2  | 10 |
| 10b               | Kandearaweamunehena ..                              | 0       | 2  | 14 |
| 10h               | Kotawattehena ..                                    | 6       | 0  | 5  |
| 11                | Boragaha-arawehena ..                               | 2       | 1  | 5  |
| 13                | Wetabeddepatana ..                                  | 20      | 0  | 0  |
| 16a               | Dowewattehena ..                                    | 0       | 3  | 18 |
| 16b               | Otumbepatana ..                                     | 1       | 1  | 4  |
| 16c               | Wewagawahena ..                                     | 3       | 0  | 10 |
| 16d               | Puswalagawawattehena ..                             | 0       | 3  | 5  |
| 16e               | Otumbapatana ..                                     | 5       | 2  | 15 |
| 16f               | Watagelindahena ..                                  | 1       | 2  | 0  |
| 16g               | Maragasellehena ..                                  | 6       | 2  | 28 |
| 19                | Kumburegedaragawahena ..                            | 16      | 3  | 37 |
| 21                | Radawehena ..                                       | 5       | 2  | 38 |
| 22                | Dunugasarawehena ..                                 | 4       | 2  | 24 |
| 23                | Aliambekelehena ..                                  | 0       | 0  | 25 |
| 25                | Aliambekele ..                                      | 2       | 1  | 25 |
| 28                | Kawadubotennehena ..                                | 3       | 2  | 8  |
| 28b               | Do. ..  | 0       | 3  | 12 |
| 29                | Iukarawehena <i>alias</i> Pansalehena ..            | 0       | 3  | 0  |
| 30                | Huriyahelapatana <i>alias</i> Akula-arawehena ..    | 4       | 2  | 30 |
| 30a               | Akula-arawehena ..                                  | 3       | 2  | 28 |
| 33d               | Nahapatawatta ..                                    | 0       | 3  | 35 |
| 33e               | Galkandepatana ..                                   | 0       | 3  | 13 |
| 34                | Welipissepatana ..                                  | 41      | 0  | 23 |
| 34d               | Atikitiarawehena ..                                 | 0       | 1  | 0  |
| 34f               | Nelligaha-arawehena ..                              | 0       | 3  | 2  |
| 34h               | Oyatennehena ..                                     | 1       | 0  | 10 |
| 34k               | Yodunneulpotahena ..                                | 2       | 0  | 10 |
| 34l               | Do. ..  | 1       | 0  | 10 |
| 34m               | Do. ..  | 0       | 3  | 5  |
| 34n               | Kosgahamankadahena ..                               | 1       | 2  | 0  |
| 34s               | Ampitittenepatana ..                                | 4       | 2  | 15 |
| 34t               | Ampititenna ..                                      | 0       | 2  | 10 |
| 34u               | Do. ..  | 0       | 1  | 20 |
| 34w               | Do. ..  | 0       | 2  | 0  |
| 34x               | Totapolawatta <i>alias</i> Ampitittenewatta ..      | 0       | 2  | 0  |
| 34y               | Kowilagodapatana ..                                 | 14      | 1  | 35 |
| 35                | Galpattiyahena ..                                   | 2       | 0  | 20 |
| 44                | Badullagastennepatana <i>alias</i> Galgodapatana .. | 16      | 3  | 20 |
| 46                | Himbiliyakotepatana ..                              | 1       | 1  | 38 |
| 46a               | Badullagastennewatta ..                             | 1       | 1  | 10 |
| 47b               | Kumburegedarahena ..                                | 0       | 2  | 5  |
| 52                | Kiriwanagodahena ..                                 | 0       | 0  | 32 |
| 55                | Karakolagastennehena <i>alias</i> Galkandepatana .. | 1       | 2  | 18 |
| 56                | Galkandepatana ..                                   | 46      | 1  | 0  |
| 56a               | Do. ..  | 1       | 0  | 0  |
| 57                | Do. ..  | 0       | 3  | 0  |
| 57a               | Arawehena ..  | 0       | 2  | 30 |
| 57c               | Purana-aswanata ..                                  | 0       | 3  | 33 |
| 57d               | Galkandepatana ..                                   | 1       | 0  | 22 |
| 60                | Dodangaswattehena ..                                | 1       | 1  | 15 |
| 61a               | Liyangahakumburehena ..                             | 0       | 3  | 10 |
| 61d               | Dunugasarawehena ..                                 | 2       | 1  | 28 |
| 63i               | Ampitigoda ..                                       | 0       | 3  | 36 |
| 63j               | Do. ..  | 2       | 1  | 36 |

| Lot. | Name of Land.                                  | Extent. |    |    |
|------|--|---------|----|----|
|      |  | A.      | R. | P. |
| 64   | Paluwattegodahena .. .. .                      | 2       | 0  | 27 |
| 64a  | Paluwattegedarahena .. .. .                    | 0       | 2  | 18 |
| 64b  | Kovilakumburehena .. .. .                      | 0       | 2  | 12 |
| 67   | Mimamalahinnepatana <i>alias</i> Udaulpotahena | 12      | 0  | 5  |
| 67d  | Udaulpotahena .. .. .                          | 5       | 1  | 30 |
| 67e  | Do. .. .. .                                    | 5       | 0  | 9  |
| 67f  | Alubogollepurugedarawattekele .. .. .          | 0       | 1  | 22 |
| 68i  | Godawattehena .. .. .                          | 1       | 2  | 2  |
| 68j  | Alubogollepurugedarawattekele .. .. .          | 1       | 2  | 18 |
| 70b  | Purugedarapatana .. .. .                       | 1       | 0  | 0  |
| 70c  | Do. .. .. .                                    | 0       | 0  | 30 |
| 70d  | Elwattepatana .. .. .                          | 0       | 2  | 18 |
| 71   | Ampititenna .. .. .                            | 1       | 3  | 25 |
| 73   | Lunukotahenepatana .. .. .                     | 0       | 2  | 30 |
| 78c  | Galwattiyawattehena .. .. .                    | 7       | 1  | 25 |
| 78f  | Batalawattegedarahena .. .. .                  | 1       | 0  | 38 |
| 78g  | Batalawattehena .. .. .                        | 0       | 3  | 3  |
| 79   | Wabeddehena, &c. .. .. .                       | 128     | 1  | 9  |
| 79i  | Puwakgasgodapatana .. .. .                     | 0       | 3  | 0  |
| 79j  | Do. .. .. .                                    | 1       | 0  | 18 |
| 80   | Moragollehulahapatana .. .. .                  | 32      | 0  | 22 |
| 81   | Moragollepatana .. .. .                        | 40      | 0  | 20 |
|      |  | 1,190   | 0  | 32 |

and bounded as follows: on the north by the village limit of Angodagama, the village limit of Mahakumburegama; on the east by the village limit of Talagahagedaragama, the village limit of Gonkatuwegama, the village limit of Welgolla; on the south by the village limit of Welgolla, the village limit of Wedigune; on the west by the village limit of Wedigune, the village limit of Pussalgolla, the village limit of Damanwara.

NOTE.—The following lots lying within the above boundaries are excluded from this notice, and their aggregate acreage of 596 acres and 30 perches is not included in the acreage of 1,190 acres and 32 perches given above:—

Preliminary plan 29.

| Lot. | Name of Land.   | Extent. |    |    |
|------|---|---------|----|----|
|      |   | A.      | R. | P. |
| 2    | Wadipolakumbura .. .. .   | 2       | 2  | 5  |
| 5    | Kandearawa (T. P. 238,719) .. .. .  | 0       | 1  | 7  |
| 10d  | Hapugahakumburepatana .. .. .   | 1       | 2  | 9  |
| 10e  | Dodangasgodahena (T. P. 238,722) .. .. .                                      | 0       | 0  | 27 |
| 10f  | Pillawehena .. .. .   | 2       | 2  | 32 |
| 10g  | Batalahena (T. P. 244,791) .. .. .  | 2       | 1  | 38 |
| 12   | Boragahamada-arawa (T. P. 238,723) .. .. .                                    | 0       | 0  | 20 |
| 18   | Lindagawa-arawa .. .. .   | 0       | 0  | 25 |
| 19a  | Kumburegedaragawahena (T. P. 244,792) .. .. .                                 | 1       | 0  | 3  |
| 20   | Radawakumbura, &c. .. .. .  | 8       | 3  | 20 |
| 21a  | Dorakadakumburewatta .. .. .  | 0       | 3  | 27 |
| 26   | Ilukwattarawa .. .. .   | 0       | 3  | 20 |
| 34i  | Oyatennehena (T. P. 244,794) .. .. .  | 1       | 0  | 12 |
| 34j  | Do. (T. P. 244,795) .. .. .   | 0       | 3  | 26 |
| 34o  | Dodangasgodahena .. .. .  | 1       | 2  | 22 |
| 37   | Kosgahamankadawatta .. .. .   | 1       | 2  | 3  |
| 38   | Kosgahamankadakumbura .. .. .   | 2       | 0  | 0  |
| 39   | Kendagaha-arawa (T. P. 244,888) .. .. .                                       | 0       | 3  | 0  |
| 39a  | Kuppayamearawa .. .. .  | 0       | 0  | 30 |
| 40   | Watagodapelwadiya .. .. .   | 2       | 1  | 17 |
| 41   | Kirimonagoda-arawa .. .. .  | 5       | 1  | 18 |
| 42   | Galgodaella, &c. .. .. .  | 6       | 3  | 22 |
| 43   | Galgodawelahena .. .. .   | 1       | 0  | 35 |
| 45   | Badullagastennekumbura .. .. .  | 0       | 3  | 20 |
| 47   | Kumburewatta .. .. .  | 5       | 2  | 15 |
| 47a  | Kumburegedarawatta .. .. .  | 0       | 2  | 0  |
| 48   | Pambewewakumbura .. .. .  | 3       | 0  | 34 |
| 49   | Delungaha-arawa, Kandearawa, &c. .. .. .                                      | 3       | 1  | 6  |
| 50   | Huriyagodakumbura .. .. .   | 0       | 2  | 20 |
| 78a  | Galwattiyawattehena (T. P. 238,689) .. .. .                                   | 2       | 2  | 10 |
| 78b  | Kapallewatta .. .. .  | 0       | 1  | 22 |
| 79b  | Beddearawa (T. P. 244,890) .. .. .  | 0       | 3  | 25 |
| 82   | Kitulattehela-arawa (T. P. 244,809) .. .. .                                   | 0       | 1  | 15 |
| 82a  | Do. .. .. .   | 0       | 1  | 3  |
| 84   | Himbiliyagasarawa .. .. .   | 0       | 2  | 24 |
| 85   | Rambawewa-arawa (T. P. 238,780) .. .. .                                       | 0       | 1  | 25 |
| 92   | Webeddekumbura .. .. .  | 0       | 3  | 20 |
| 93   | Galpotagawa-arawa <i>alias</i> Bombugahamada-arawa<br>(T. P. 238,783) .. .. . | 0       | 3  | 25 |
| 94   | Huriyagodakumbura (T. P. 243,532) .. .. .                                     | 1       | 2  | 14 |

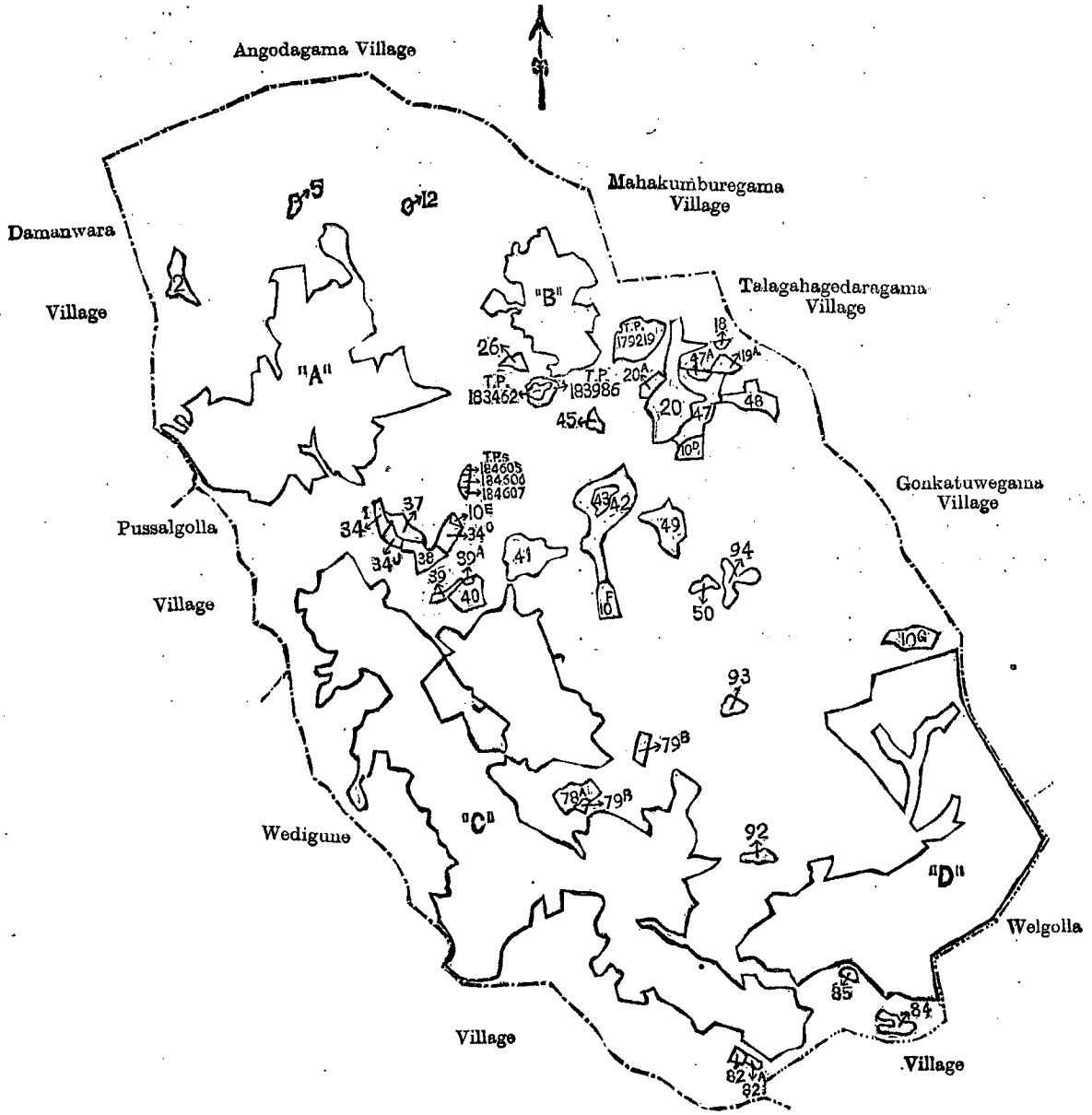


| Lot.          | Name of Land.  | Extent. |    |    |
|---------------|--|---------|----|----|
|               |  | A.      | R. | P. |
| T. P. 179,219 | Himbiliyakotepatana  | 4       | 3  | 25 |
| T. P. 183,462 | Aliambakeleaswedduma-arawa   | 0       | 3  | 10 |
| T. P. 183,986 | Aliambakele  | 1       | 1  | 27 |
| T. P. 184,605 | Goduneulpota   | 0       | 0  | 8  |
| T. P. 184,606 | Do.  | 0       | 1  | 4  |
| T. P. 184,607 | Do.  | 0       | 0  | 37 |
| 4i            | Hapugahagawahena   | 3       | 3  | 0  |
| 4k            | Do.  | 0       | 3  | 25 |
| 6             | Kandearawewatta, Kitularawewatta, Bakinigaha-arawewatta, Paulamullegedarawatta   | 10      | 0  | 9  |
| 6a            | Ilukaraweamunewatta  | 1       | 0  | 0  |
| 6b            | Kosgaha-arawehena  | 0       | 2  | 32 |
| 6c            | Do.  | 0       | 2  | 16 |
| 6d            | Kosgaha-arawewatta, &c.  | 4       | 0  | 18 |
| 7             | Kitularawa   | 0       | 2  | 20 |
| 8             | Kandearawa   | 3       | 0  | 5  |
| 9             | Kandearawepaula <i>alias</i> Purudiya-arawa  | 0       | 0  | 20 |
| 27            | Batuwita, Kahatagaswatta, Egodawelakumburegedarawatta, Itteweluhanegedarawatta, &c.  | 8       | 1  | 14 |
| 27a           | Elenpallekonahena  | 0       | 2  | 30 |
| 27b           | Kawadubotennehena  | 0       | 3  | 26 |
| 28a           | Bakinigaha-arawehena   | 1       | 1  | 32 |
| 28c           | Kawadubotennehena  | 1       | 0  | 20 |
| A 28d         | Kawadubotennehena (T. P. 244,793)  | 2       | 0  | 26 |
| 30b           | Huriyahelapatana <i>alias</i> Akula-arawehena  | 1       | 0  | 32 |
| 31            | Ambalankapallearawa (T. P. 239,725)  | 0       | 1  | 12 |
| 32            | Akula-arawa, Hinagaha-arawa, Medakumbura, Mahakumbura, Hedillakumbura <i>alias</i> Hinnarangollekumbura, Etikitarawa, Nelligaha-arawa, Bakinigaha-arawa, Kosgahauhane-arawa, Ilukarawa | 29      | 1  | 0  |
| 33            | Keenagaha-arawewatta, Migahagedarawatta, Godawatta, Nahapatawatta, Alawatugodawatta, Mahakumburewatta, Heennarangollewatta   | 13      | 0  | 35 |
| 33a           | Alawattagodawatta <i>alias</i> Karalagaswatta  | 1       | 0  | 0  |
| 33b           | Lindagawawatta   | 0       | 3  | 4  |
| 33c           | Lindagawawattehena   | 0       | 2  | 16 |
| 33f           | Bogahawatta  | 0       | 1  | 22 |
| 34a           | Atikitarawehena  | 0       | 3  | 10 |
| 34b           | Do.  | 1       | 1  | 30 |
| 34c           | Alawatugodahena  | 2       | 1  | 32 |
| 34e           | Alawatugodarahena  | 0       | 2  | 0  |
| 34g           | Galpattiyacyatennehena   | 1       | 3  | 10 |
| 35a           | Galpattiyawatta  | 1       | 0  | 22 |
| 10c           | Kawadubotennehena  | 0       | 3  | 27 |
| 14            | Vettagelindakumbura  | 1       | 3  | 20 |
| 15            | Maragasellekumbura   | 0       | 2  | 2  |
| 16            | Karandagahapitiyewatta   | 8       | 2  | 19 |
| B 16h         | Pahalagodawatta  | 3       | 2  | 32 |
| 16i           | Himbiliyagahawatta   | 3       | 1  | 15 |
| 17            | Puhulkolatennekumbura, Udamullekumbura, Godatarekumbura, Ambagahakumbura, Dunugegasarawa, Linda-arawa, Narangahawattekumbura   | 8       | 3  | 0  |
| 22a           | Dunugasarawehena   | 0       | 3  | 16 |
| 34p           | Welipissewatta   | 0       | 2  | 28 |
| 34q           | Beddearawehena (T. P. 244,796)   | 0       | 3  | 2  |
| 34r           | Ampititennapatana (T. P. 245,210)  | 2       | 0  | 30 |
| 34v           | Ampititenna (T. P. 245,839)  | 0       | 1  | 8  |
| 51            | Paliyakumbura  | 0       | 0  | 27 |
| 53            | Linda-arawa <i>alias</i> Bodelinda-arawa (T. P. 244,887)   | 0       | 2  | 8  |
| 54            | Lunuattewatta (T. P. 244,889)  | 0       | 1  | 26 |
| 57b           | Banakiyana-arawepurana   | 0       | 0  | 35 |
| 58            | Do.  | 0       | 1  | 26 |
| 59            | Ulpotakumbura-arawa  | 0       | 1  | 4  |
| 60a           | Dodangaswatta  | 0       | 2  | 10 |
| C 61          | Liyangahakumburewatta, Udatenne-watta, Dunugegolle-arawehena, Ulpotakumburehena, Ilukwatt-hena, Dodangaswatta  | 6       | 1  | 27 |
| 61b           | Liyangahakumburehena (T. P. 238,832)   | 0       | 2  | 20 |
| 61c           | Ulpotahena (T. P. 238,832)   | 1       | 0  | 10 |
| 61e           | Ilukwatta  | 1       | 3  | 35 |
| 61f           | Wewanagalshena   | 1       | 0  | 0  |
| 62            | Ulpotakumbura, Liyangahatennekumbura, Liyangahakele, Dandelmahakumbura, Dambagaha-arawa, Banakiyana-arawa, Gedara-arawa, Egodakovilakumbura, Kovilakumbura, Pinarawekumbura            | 39      | 2  | 20 |
| 63            | Totapolawatta <i>alias</i> Ampitigodawatta   | 0       | 3  | 23 |

| Lot. | Name of Land.  | Extent. |    |    |
|------|--|---------|----|----|
|      |  | A.      | R. | P. |
| 63a  | Ellepitahena .. ..   | 0       | 0  | 35 |
| 63b  | Do. .. ..  | 0       | 1  | 0  |
| 63c  | Do. .. ..  | 0       | 3  | 0  |
| 63d  | Ambagahawattehena .. ..  | 0       | 3  | 10 |
| 63e  | Bogaha-arawewatta .. ..  | 2       | 0  | 0  |
| 63f  | Bogaha-arawehena .. ..   | 0       | 3  | 5  |
| 63g  | Lunukotagawahena .. ..   | 1       | 0  | 5  |
| 63h  | Ampitigoda .. ..   | 1       | 3  | 30 |
| 65   | Paluwatta .. ..  | 1       | 0  | 6  |
| 65a  | Paluwattehena <i>alias</i> Kovilkumburehena .. ..  | 0       | 2  | 2  |
| 66   | Udulpottakumbura .. ..   | 0       | 3  | 35 |
| 67a  | Kowilakumburehena (T. P. 245,211) .. ..  | 2       | 1  | 0  |
| 67b  | Do. .. ..  | 0       | 3  | 14 |
| 67e  | Do. .. ..  | 1       | 0  | 0  |
| 68   | Neruhelligawawatta, Dunwatta, Pinarawewatta, Gedarawatta, Godewatta, Peelagawawatta, Mailagahapitiyewatta, Mailagahapitiya, Hapugahamullewatta .. .. | 9       | 2  | 0  |
| 68a  | Bibiliyagedarawatta .. ..  | 0       | 3  | 33 |
| 68b  | Idangedarawatta .. ..  | 1       | 2  | 22 |
| 68c  | Gamagedarawatta .. ..  | 1       | 2  | 30 |
| 68d  | Pinarawehena .. ..   | 1       | 2  | 15 |
| 68e  | Kosgahakumburewatta .. ..  | 1       | 2  | 22 |
| 68f  | Siyambalagahahena (T. P. 243,531) .. ..  | 2       | 1  | 20 |
| 68g  | Siyambalagahawatta .. ..   | 0       | 2  | 0  |
| 68h  | Landekumburewatta <i>alias</i> Masangedarawatta .. ..  | 1       | 1  | 27 |
| 68h1 | Godawatta .. ..  | 0       | 2  | 33 |
| 68k  | Hapugahamullehena .. ..  | 1       | 0  | 38 |
| 68l  | Ulpotakumburealutgedarawatta, &c. .. ..  | 5       | 0  | 2  |
| 68m  | Ulpotakumburehena .. ..  | 1       | 0  | 8  |
| 68n  | Millagahapitiya .. ..  | 3       | 3  | 32 |
| 68o  | Hapugahamullehena .. ..  | 2       | 0  | 10 |
| 68p  | Galtunagawahena .. ..  | 2       | 0  | 20 |
| 68q  | Hapuketiyehena (T. P. 238,834) .. ..   | 1       | 0  | 15 |
| 68r  | Hapuketiyehena <i>alias</i> Telbedda estate (T. P. 238,835) .. ..  | 0       | 2  | 20 |
| 68s  | Hapuketiyehena (T. P. 238,687) .. ..   | 0       | 2  | 3  |
| 68t  | Hapuketiyewatta .. ..  | 0       | 3  | 32 |
| 68u  | Hapuketiyehena (T. P. 238,688) .. ..   | 1       | 1  | 36 |
| 68v  | Alutgedarahena .. ..   | 0       | 3  | 20 |
| 68w  | Alutgedarakele (T. P. 244,799) .. ..   | 0       | 3  | 0  |
| 68x  | Hapugahamullehena (T. P. 244,798) .. ..  | 0       | 3  | 2  |
| 69   | Alubogollekumbura, Hapugahamulla .. ..   | 5       | 0  | 25 |
| 70   | Purugedarawatta <i>alias</i> Guruwawatta, Elwatta .. ..  | 3       | 0  | 17 |
| 70a  | Purugedarahena .. ..   | 0       | 3  | 38 |
| 71a  | Galgedarahena .. ..  | 0       | 2  | 2  |
| 71b  | Do. .. ..  | 2       | 1  | 0  |
| 71c  | Galagedarawatta .. ..  | 1       | 0  | 12 |
| 71d  | Medakumburehena .. ..  | 1       | 0  | 0  |
| 71e  | Ampititenna .. ..  | 3       | 3  | 15 |
| 71f  | Dimbulgahawatta .. ..  | 0       | 3  | 24 |
| 71g  | Dimbulgahawattehena .. ..  | 1       | 2  | 20 |
| 71h  | Kohila-arawewatta .. ..  | 0       | 1  | 26 |
| 71i  | Hapugasommanahena (T. P. 244,800) .. ..  | 1       | 1  | 30 |
| 71j  | Kalatiyagommanawatta .. ..   | 0       | 2  | 38 |
| 71k  | Hapugasommanahena (T. P. 244,802) .. ..  | 1       | 2  | 20 |
| 71l  | Dikkolagedarawatta .. ..   | 1       | 0  | 20 |
| 71m  | Hapugasommanahena (T. P. 244,803) .. ..  | 2       | 0  | 8  |
| 72   | Wepahalakumbura, Beddearawa, Medakumbura .. ..   | 15      | 2  | 36 |
| 73a  | Pahaliyakumburewatta .. ..   | 0       | 2  | 12 |
| 73b  | Pahaliyakumburehena .. ..  | 0       | 3  | 26 |
| 73c  | Ilukwattehena .. ..  | 0       | 3  | 20 |
| 73d  | Do. .. ..  | 1       | 2  | 14 |
| 73e  | Egodawatta .. ..   | 0       | 2  | 18 |
| 73f  | Kaluwawatta .. ..  | 1       | 0  | 10 |
| 74   | Gedara-arawa .. ..   | 1       | 0  | 30 |
| 75   | Beddekumburewatta, Iddikkasearawewatta .. ..   | 3       | 0  | 34 |
| 76   | Puwakgasgodahena (T. P. 244,804) .. ..   | 2       | 1  | 2  |
| 76a  | Puwakgasgodawatta .. ..  | 0       | 2  | 11 |
| 76b  | Do. .. ..  | 0       | 1  | 22 |
| 77   | Uda-araweaswedduma, Uda-arawa, Paragastenne-arawa, Kosgaha-arawa, Aswedduma .. ..  | 30      | 1  | 10 |
| 78   | Kapallewatta, Batalawattegedarawatta .. ..   | 14      | 0  | 7  |
| 78d  | Galwetiyawattekotuwa .. ..   | 0       | 1  | 10 |
| 78e  | Paragastennehena .. ..   | 3       | 2  | 30 |
| 78h  | Peelagawahena .. ..  | 2       | 1  | 35 |
| 78i  | Peelagoda-arawa .. ..  | 0       | 0  | 20 |
| 79a  | Hapugasommana (T. P. 244,806) .. ..  | 1       | 2  | 32 |

| Lot.          | Name of Land.  | Extent. |    |    |
|---------------|--|---------|----|----|
|               |  | A.      | R. | P. |
| 79c           | Uda-arawa (T. P. 238,690)                            | 0       | 3  | 6  |
| 79d           | Uda-arawa (T. P. 238,691)                            | 0       | 3  | 0  |
| 79e           | Batalawattegedarahena                                | 0       | 0  | 6  |
| 79f           | Rana-arawawatta                                      | 0       | 0  | 30 |
| 79g           | Batalawattehena                                      | 0       | 1  | 20 |
| 79h           | Ulpohapahaliyawatta                                  | 0       | 1  | 17 |
| 79m           | Kiriwanagalpissehena                                 | 1       | 0  | 0  |
| 79o           | Nelligaha-arawehena, &c.                             | 1       | 0  | 34 |
| 80a           | Udagedarahena (T. P. 244,807)                        | 1       | 0  | 22 |
| 80b           | Beddekumburearawa (T. P. 244,891)                    | 0       | 1  | 20 |
| 80c           | Do.  | 0       | 0  | 29 |
| 80d           | Beddekumburehena (T. P. 244,808)                     | 2       | 0  | 27 |
| 83            | Bulugahawatta <i>alias</i> Ellearawewatta            | 13      | 1  | 15 |
| 10a           | Liyangahatenna <i>alias</i> Dikbedda (T. P. 224,091) | 51      | 2  | 32 |
| 79k           | Kendegahabeddehena (T. P. 245,838)                   | 1       | 0  | 32 |
| 79l           | Kiriwanagalpissehena                                 | 3       | 0  | 8  |
| 79n           | Kiriwanagalpissehena (T. P. 244,805)                 | 0       | 3  | 3  |
| 91            | Webeddakumbura                                       | 1       | 1  | 14 |
| T. P. 180,059 | Dambagawahena  | 73      | 2  | 0  |
| T. P. 180,060 | Dikbeddakele   | 12      | 2  | 0  |
| T. P. 180,061 | Dambagawa-arawa                                      | 0       | 0  | 31 |
| T. P. 180,062 | Ensalgommana   | 1       | 1  | 9  |
| T. P. 180,063 | Do.  | 0       | 0  | 30 |
| T. P. 180,064 | Do.  | 1       | 0  | 18 |
| T. P. 180,065 | Ensalgommanahena                                     | 0       | 1  | 25 |
| T. P. 180,066 | Ensalgommana   | 1       | 1  | 0  |
|               |  | 596     | 0  | 30 |

[For Tracing see page 338.]



1, 3, 4, 4a, 4b, 4c, 4d, 4e, 4f, 4g, 4h, 4j 4l, 10, 10a<sub>1</sub>, 10a<sub>2</sub>, 10b, 10h, 11, 13, 16a, 16b, 16c, 16d, 16e, 16f, 16g, 19, 21, 22, 23, 25, 28, 28b, 29, 30, 30a, 33d, 33e, 34, 34d, 34f, 34h, 34k, 34l, 34m, 34n, 34s, 34t, 34u, 34w, 34x, 34y, 35, 44, 46, 46a, 47b, 52, 55, 56, 56a, 57, 57a, 57c, 57d, 60, 61a, 61d, 63i, 63j, 64, 64a, 64b, 67, 67d, 67e, 67f, 68i, 68j, 70b, 70c, 70d, 71, 73, 78c, 78f, 78g, 79, 79i, 79j, 80, and 81

Scale of 32 Chains to an Inch.

Situation : Kendagolla village in Yatikinda division of Rilpola korale.

Preliminary plan 29.

| Lot. | Name of Land.                    | Extent. |    |    |
|------|----------------------------------|---------|----|----|
|      |                                  | A.      | R. | P. |
| 1    | Wadipolapatana, Huriyahelapatana | 37      | 3  | 20 |
| 3    | Ketawelagodapatana               | 32      | 0  | 36 |
| 4    | Do.                              | 10      | 1  | 33 |
| 4a   | Kotawattehena                    | 3       | 3  | 30 |
| 4b   | Medakandehena                    | 3       | 0  | 15 |
| 4c   | Kandearaweamunehena              | 7       | 2  | 20 |
| 4d   | Amunehena                        | 3       | 1  | 35 |
| 4e   | Kandearaweamunehena              | 15      | 0  | 20 |
| 4f   | Wadipolahena                     | 7       | 3  | 20 |
| 4g   | Medakandehinnehena               | 5       | 3  | 32 |
| 4h   | Medakandehinna                   | 5       | 3  | 10 |
| 4j   | Kahatagaswattehena               | 2       | 0  | 0  |

| Lot.             | Name of Land.                                    | Extent. |    |    |
|------------------|--|---------|----|----|
|                  |  | A.      | R. | P. |
| 4l               | Kotawattehena                                    | 3       | 0  | 35 |
| 10               | Kandearawepatana, &c.                            | 550     | 1  | 23 |
| 10a <sup>1</sup> | Liyangahatenna <i>alias</i> Dikbedda             | 6       | 2  | 0  |
| 10a <sup>2</sup> | Do.  | 2       | 2  | 10 |
| 10b              | Kandearaweamunehena                              | 0       | 2  | 14 |
| 10h              | Kotawattehena                                    | 6       | 0  | 5  |
| 11               | Boragaha-arawehena..                             | 2       | 1  | 5  |
| 13               | Wetabeddepatana                                  | 20      | 0  | 0  |
| 16a              | Dowewattehena                                    | 0       | 3  | 18 |
| 16b              | Otumbapatana                                     | 1       | 1  | 4  |
| 16c              | Wewagawahena                                     | 3       | 0  | 10 |
| 16d              | Puswalagawawattehena                             | 0       | 3  | 5  |
| 16e              | Otumbapatana                                     | 5       | 2  | 15 |
| 16f              | Watagelindahena                                  | 1       | 2  | 0  |
| 16g              | Maragasellehena                                  | 6       | 2  | 28 |
| 19               | Kumburegedaragawahena                            | 16      | 3  | 37 |
| 21               | Radawehena                                       | 5       | 2  | 38 |
| 22               | Dunugasarawehena                                 | 4       | 2  | 24 |
| 23               | Aliambekelehena                                  | 0       | 0  | 25 |
| 25               | Aliambekele                                      | 2       | 1  | 25 |
| 28               | Kawadubotennehena..                              | 3       | 2  | 8  |
| 28b              | Do.  | 0       | 3  | 12 |
| 29               | Ilukarawehena <i>alias</i> Pansalehena           | 0       | 3  | 0  |
| 30               | Huriyahelapatana <i>alias</i> Akula-arawehena    | 4       | 2  | 30 |
| 30a              | Akula-arawehena                                  | 3       | 2  | 28 |
| 33d              | Nahapatawatta                                    | 0       | 3  | 35 |
| 33e              | Galkandepatana                                   | 0       | 3  | 13 |
| 34               | Welipissepatana                                  | 41      | 0  | 23 |
| 34d              | Atikitiarawehena                                 | 0       | 1  | 0  |
| 34f              | Nelligaha-arawehena..                            | 0       | 3  | 2  |
| 34h              | Oyatennehena                                     | 1       | 0  | 10 |
| 34k              | Yodunneulpotahena                                | 2       | 0  | 10 |
| 34l              | Do.  | 1       | 0  | 10 |
| 34m              | Do.  | 0       | 3  | 5  |
| 34n              | Kosgahamankadahena                               | 1       | 2  | 0  |
| 34s              | Ampititennepatana                                | 4       | 2  | 15 |
| 34t              | Ampititenna                                      | 0       | 2  | 10 |
| 34u              | Do.  | 0       | 1  | 20 |
| 34w              | Do.  | 0       | 2  | 0  |
| 34x              | Totapolawatta <i>alias</i> Ampititennewatta      | 0       | 2  | 0  |
| 34y              | Kowilagodapatana                                 | 14      | 1  | 35 |
| 35               | Galpattiyahena                                   | 2       | 0  | 20 |
| 44               | Badullagastennepatana <i>alias</i> Galgodapatana | 16      | 3  | 20 |
| 46               | Himbiliyakotepatana                              | 1       | 1  | 38 |
| 46a              | Badullagastennewatta                             | 1       | 1  | 10 |
| 47b              | Kumburegedarahena..                              | 0       | 2  | 5  |
| 52               | Kiriwanagodahena                                 | 0       | 0  | 32 |
| 55               | Karakolagas'ennehena <i>alias</i> Galkandepatana | 1       | 2  | 18 |
| 56               | Galkandepatana                                   | 46      | 1  | 0  |
| 56a              | Do.  | 1       | 0  | 0  |
| 57               | Do.  | 0       | 3  | 0  |
| 57a              | Arawehena  | 0       | 2  | 30 |
| 57c              | Purana-aswanata                                  | 0       | 3  | 33 |
| 57d              | Galkandepatana                                   | 1       | 0  | 22 |
| 60               | Dodangaswattehena                                | 1       | 1  | 15 |
| 61a              | Liyangahakumburehena                             | 0       | 3  | 10 |
| 61d              | Dunugasarawehena                                 | 2       | 1  | 28 |
| 63i              | Ampitigoda                                       | 0       | 3  | 36 |
| 63j              | Do.  | 2       | 1  | 36 |
| 64               | Paluwattegodahena                                | 2       | 0  | 27 |
| 64a              | Paluwattegedarahena                              | 0       | 2  | 18 |
| 64b              | Kovilakumburehena                                | 0       | 2  | 12 |
| 67               | Mimamalahinnepatana <i>alias</i> Udaulpotahena   | 12      | 0  | 5  |
| 67d              | Udaulpotahena                                    | 5       | 1  | 30 |
| 67e              | Do.  | 5       | 0  | 9  |
| 67f              | Alubogollepurugedarawattekele                    | 0       | 1  | 22 |
| 68i              | Godawattehena                                    | 1       | 2  | 2  |
| 68j              | Alubogollepurugedarawattekele                    | 1       | 2  | 18 |
| 70b              | Purugedarapatana                                 | 1       | 0  | 0  |
| 70c              | Do.  | 0       | 0  | 30 |
| 70d              | Elwattepatana                                    | 0       | 2  | 18 |
| 71               | Ampititenna                                      | 1       | 3  | 25 |
| 73               | Lunukotahenepatana                               | 0       | 2  | 30 |
| 78c              | Galwatiyawattehena..                             | 7       | 1  | 25 |
| 78f              | Batalawattegedarahena                            | 1       | 0  | 38 |
| 78g              | Batalawattehena                                  | 0       | 3  | 3  |

| Lot.                  | Name of Land.  | Extent.      |          |           |
|-----------------------|--|--------------|----------|-----------|
|                       |  | A.           | R.       | P.        |
| 79                    | Wabeddehena, &c.   | 128          | 1        | 9         |
| 79i                   | Puwakgasodapatana  | 0            | 3        | 0         |
| 79j                   | Do.  | 1            | 0        | 18        |
| 80                    | Moragollehulahepatana  | 32           | 0        | 22        |
| 81                    | Moragollepatana  | 40           | 0        | 20        |
|                       |  | <b>1,190</b> | <b>0</b> | <b>32</b> |
| <i>Lots excluded.</i> |  |              |          |           |
| 2                     | Wadipolakumbura  | 2            | 2        | 5         |
| 5                     | Kandearawa (T. P. 238,719)   | 0            | 1        | 7         |
| 10d                   | Hapugahakumburepatana  | 1            | 2        | 9         |
| 10e                   | Dodangasgodahena (T. P. 238,722)   | 0            | 0        | 27        |
| 10f                   | Pillawehena  | 2            | 2        | 32        |
| 10g                   | Batalahena (T. P. 244,791)   | 2            | 1        | 38        |
| 12                    | Boragahamada-arawa (T. P. 238,723)   | 0            | 0        | 20        |
| 18                    | Lindagawa-arawa  | 0            | 0        | 25        |
| 19a                   | Kumburegedaragawahena (T. P. 244,792)  | 1            | 0        | 3         |
| 20                    | Radawakumbura, &c.   | 8            | 3        | 20        |
| 21a                   | Dorakadakumburewatta   | 0            | 3        | 27        |
| 26                    | Ilukwattearawa   | 0            | 3        | 20        |
| 34i                   | Oyatennehena (T. P. 244,794)   | 1            | 0        | 12        |
| 34j                   | Do. (T. P. 244,795)  | 0            | 3        | 26        |
| 34o                   | Dodangasgodahena   | 1            | 2        | 22        |
| 37                    | Kosgahamankadawatta  | 1            | 2        | 3         |
| 38                    | Kosgahamankadakumbura  | 2            | 0        | 0         |
| 39                    | Kendagaha-arawa (T. P. 244,888)  | 0            | 3        | 0         |
| 39a                   | Kuppayamearawa   | 0            | 0        | 30        |
| 40                    | Watagodapelwadiya  | 2            | 1        | 17        |
| 41                    | Kirimonagoda-arawa   | 5            | 1        | 18        |
| 42                    | Galgodaella, &c.   | 6            | 3        | 22        |
| 43                    | Galgodawelahena  | 1            | 0        | 35        |
| 45                    | Badullagastennekumbura   | 0            | 3        | 20        |
| 47                    | Kumburewatta   | 5            | 2        | 15        |
| 47a                   | Kumburegedarawatta   | 0            | 2        | 0         |
| 48                    | Pambewewakumbura   | 3            | 0        | 34        |
| 49                    | Delungaha-arawa, Kandearawa, &c.   | 3            | 1        | 6         |
| 50                    | Huriyagodakumbura  | 0            | 2        | 20        |
| 78a                   | Galwattiyawattehena (T. P. 238,689)  | 2            | 2        | 10        |
| 78b                   | Kapallewatta   | 0            | 1        | 22        |
| 79b                   | Beddearawa (T. P. 244,890)   | 0            | 3        | 25        |
| 82                    | Kitulattehela-arawa (T. P. 244,809)  | 0            | 1        | 15        |
| 82a                   | Do.  | 0            | 1        | 3         |
| 84                    | Himbiliyagarawa  | 0            | 2        | 24        |
| 85                    | Rambawewa-arawa (T. P. 238,780)  | 0            | 1        | 25        |
| 92                    | Webeddekumbura   | 0            | 3        | 20        |
| 93                    | Galpotagawa-arawa <i>alias</i> Bombugahamada-arawa<br>(T. P. 238,783)                    | 0            | 3        | 25        |
| 94                    | Huriyagodakumbura (T. P. 243,532)  | 1            | 2        | 14        |
| T. P. 179,219         | Himbiliyakotapatana  | 4            | 3        | 25        |
| T. P. 183,462         | Aliambakeleaswedduma-arawa   | 0            | 3        | 10        |
| T. P. 183,986         | Aliambakele  | 1            | 1        | 27        |
| T. P. 184,605         | Goduneulpota   | 0            | 0        | 8         |
| T. P. 184,606         | Do.  | 0            | 1        | 4         |
| T. P. 184,607         | Do.  | 0            | 0        | 37        |
| 4i                    | Hapugahagawahena   | 3            | 3        | 0         |
| 4k                    | Do.  | 0            | 3        | 25        |
| 6                     | Kandearawewatta, Kitularawewatta, Bakinigaha-<br>arawewatta, Paulamullegedarawatta       | 10           | 0        | 9         |
| 6a                    | Ilukaraweamunewatta  | 1            | 0        | 0         |
| 6b                    | Kosgaha-arawehena  | 0            | 2        | 32        |
| 6c                    | Do.  | 0            | 2        | 16        |
| 6d                    | Kosgaha-arawewatta, &c.  | 4            | 0        | 18        |
| 7                     | Kitularawa   | 0            | 2        | 20        |
| 8                     | Kandearawa   | 3            | 0        | 5         |
| 9                     | Kandearawepaula <i>alias</i> Purudiya-arawa  | 0            | 0        | 20        |
| 27                    | Batuwita, Kahatagaswatta, Egodawelakumbure-<br>gedarawatta, Itteweluhanegedarawatta, &c. | 8            | 1        | 14        |
| 27a                   | Elenpallekonahena  | 0            | 2        | 30        |
| 27b                   | Kawadubotennehena  | 0            | 3        | 26        |
| 28a                   | Bakinigaha-arawehena   | 1            | 1        | 32        |
| 28c                   | Kawadubotennehena  | 1            | 0        | 20        |
| 28d                   | Kawadubotennehena (T. P. 244,793)  | 2            | 0        | 26        |
| 30b                   | Huriyahelapatana <i>alias</i> Akula-arawehena  | 1            | 0        | 32        |
| 31                    | Ambalankapallearawa (T. P. 239,725)  | 0            | 1        | 12        |

| Lot. | Name of Land.  | Extent. |    |    |
|------|--|---------|----|----|
|      |  | A.      | R. | P. |
| 32   | Akula-arawa, Hinagaha-arawa, Medakumbura, Mahakumbura, Hedillakumbura <i>alias</i> Hinnarangollekumbura, Etikitarawa, Nelligaha-arawa, Bakinigaha-arawa, Kogahauhancarawa, Ilukarawa | 29      | 1  | 0  |
| 33   | Keenagaha-arawewatta, Migahagedarawatta, Godawatta, Nahapatawatta, Alawatugodawatta, Mahakumburewatta, Heennarangollewatta   | 13      | 0  | 35 |
| 33a  | Alawattegodawatta <i>alias</i> Karalagaswatta  | 1       | 0  | 0  |
| 33b  | Lindagawawatta   | 0       | 3  | 4  |
| 33c  | Lindagawawattehena   | 0       | 2  | 16 |
| 33f  | Bogahawatta  | 0       | 1  | 22 |
| 34a  | Atikitarawehena  | 0       | 3  | 10 |
| 34b  | Do.  | 1       | 1  | 30 |
| 34c  | Alawatugodahena  | 2       | 1  | 32 |
| 34e  | Alawatugedarahena  | 0       | 2  | 0  |
| 34g  | Galpattiyaoyatennehena   | 1       | 3  | 10 |
| 35a  | Galpattiyawatta  | 1       | 0  | 22 |
| 10c  | Kawadubotennehena  | 0       | 3  | 27 |
| 14   | Vettagelindakumbura  | 1       | 3  | 20 |
| 15   | Maragasellekumbura   | 0       | 2  | 2  |
| 16   | Karandagahapitiyewatta   | 8       | 2  | 10 |
| 16h  | Pahalagodawatta  | 3       | 2  | 32 |
| 16i  | Himbiliyagahawatta   | 3       | 1  | 15 |
| 17   | Puhulkolatennekumbura, Udamullekumbura, Godaterekumbura, Ambagahakumbura, Dunugegasarawa, Linda-arawa, Narangahawattekumbura   | 8       | 3  | 0  |
| 22a  | Dunugasarawehena   | 0       | 3  | 16 |
| 34p  | Welipissewatta   | 0       | 2  | 28 |
| 34q  | Beddearawehena (T. P. 244,796)   | 0       | 3  | 2  |
| 34r  | Ampititennepatana (T. P. 245,210)  | 2       | 0  | 30 |
| 34v  | Ampititenna (T. P. 245,839)  | 0       | 1  | 8  |
| 51   | Paliyakumbura  | 0       | 0  | 27 |
| 53   | Linda-arawa <i>alias</i> Bodelinda-arawa (T. P. 244,887)   | 0       | 2  | 8  |
| 54   | Lunuattewatta (T. P. 244,889)  | 0       | 1  | 26 |
| 57b  | Banakiyana-arawepurana   | 0       | 0  | 35 |
| 58   | Do.  | 0       | 1  | 26 |
| 59   | Ulpotakumbura-arawa  | 0       | 1  | 4  |
| 60a  | Dodangaswatta  | 0       | 2  | 10 |
| 61   | Liyangahakumburewatta, Udatennewatta, Dunugegollearawehena, Ulpotakumburehena, Ilukwattehena, Dodangaswatta  | 6       | 1  | 27 |
| 61b  | Liyangahakumburehena (T. P. 238,832)   | 0       | 2  | 20 |
| 61c  | Ulpotahena (T. P. 238,832)   | 1       | 0  | 10 |
| 61e  | Ilukwatta  | 1       | 3  | 35 |
| 61f  | Wewanagalahena   | 1       | 0  | 0  |
| 62   | Ulpotakumbura, Liyangahatennekumbura, Liyangahakele, Dandelmahakumbura, Dambagaha-arawa, Banakiyana-arawa, Gedara-arawa, Egodakovilakumbura, Kovilakumbura, Pinarawekumbura          | 39      | 2  | 20 |
| 63   | Totapolawatta <i>alias</i> Ampitigodawatta   | 0       | 3  | 23 |
| 63a  | Ellepitahena   | 0       | 0  | 35 |
| 63b  | Do.  | 0       | 1  | 0  |
| 63c  | Do.  | 0       | 3  | 0  |
| 63d  | Ambagahawattehena  | 0       | 3  | 10 |
| 63e  | Bogaha-arawewatta  | 2       | 0  | 0  |
| 63f  | Bogaha-arawehena   | 0       | 3  | 5  |
| 63g  | Lunukotagawahena   | 1       | 0  | 5  |
| 63h  | Ampitigoda   | 1       | 3  | 30 |
| 65   | Paluwatta  | 1       | 0  | 6  |
| 65a  | Paluwattehena <i>alias</i> Kovilkumburehena  | 0       | 2  | 2  |
| 66   | Udulpotttekumbura  | 0       | 3  | 35 |
| 67a  | Kowilakumburehena (T. P. 245,211)  | 2       | 1  | 0  |
| 67b  | Do.  | 0       | 3  | 14 |
| 67c  | Do.  | 1       | 0  | 0  |
| 68   | Neruhelligawawatta, Dunwatta, Pinarawewatta, Gedarawatta, Godewatta, Peelagawawatta; Mailagahapitiyewatta, Mailagahapitiya; Hapugahanullewatta                                       | 9       | 2  | 0  |
| 68a  | Bibilyagedarawatta   | 0       | 3  | 38 |
| 68b  | Idangedarawatta  | 1       | 2  | 22 |
| 68c  | Gamagedarawatta  | 1       | 2  | 30 |
| 68d  | Pinarawehena   | 1       | 2  | 15 |
| 68e  | Kogahakumburewatta   | 1       | 2  | 22 |
| 68f  | Siyambalagahahena (T. P. 243,531)  | 2       | 1  | 20 |
| 68g  | Siyambalagahawatta   | 0       | 2  | 0  |
| 68h  | Landekumburewatta <i>alias</i> Masangedarawatta  | 1       | 1  | 27 |
| 68h1 | Godawatta  | 0       | 2  | 33 |
| 68k  | Hapugahamullehena  | 1       | 0  | 38 |

| Lot.            | Name of Land.   | Extent. |    |    |
|-----------------|---|---------|----|----|
|                 |   | A.      | R. | P. |
| 68l             | Ulpotakumburealutgedarawatta, &c...   | 5       | 0  | 2  |
| 68m             | Ulpotakumburehena..   | 1       | 0  | 8  |
| 68n             | Millagahapitiya ..  | 3       | 3  | 32 |
| 68o             | Hapugahamullehena..   | 2       | 0  | 10 |
| 68p             | Galtunagawahena ..  | 2       | 0  | 20 |
| 68q             | Hapuketiyehena (T. P. 238,834)  | 1       | 0  | 15 |
| 68r             | Hapuketiyehena <i>alias</i> Telbedda estate (T. P. 238,835)..               | 0       | 2  | 20 |
| 68s             | Hapuketiyehena (T. P. 238,687)  | 0       | 2  | 3  |
| 68t             | Hapuketiyewatta ..  | 0       | 3  | 32 |
| 68u             | Hapuketiyehena (T. P. 238,688)  | 1       | 1  | 36 |
| 68v             | Alutgedarahena ..   | 0       | 3  | 20 |
| 68w             | Alutgedarakele (T. P. 244,799)  | 0       | 3  | 0  |
| 68x             | Hapugahamullehena (T. P. 244,798) ..  | 0       | 3  | 2  |
| 69              | Alubogollekumbura, Hapugahamulla..  | 5       | 0  | 25 |
| 70              | Purugedarawatta <i>alias</i> Guruwawatta, Elwatta                           | 3       | 0  | 17 |
| 70a             | Purugedarahena ..   | 0       | 3  | 38 |
| 71a             | Galgedarahena ..  | 0       | 2  | 2  |
| 71b             | Do. ..  | 2       | 1  | 0  |
| 71c             | Galagedarawatta ..  | 1       | 0  | 12 |
| 71d             | Medakumburehena ..  | 1       | 0  | 0  |
| 71e             | Ampititenna ..  | 3       | 3  | 15 |
| 71f             | Dimbulgahawatta ..  | 0       | 3  | 24 |
| 71g             | Dimbulgahawattehena ..  | 1       | 2  | 20 |
| 71h             | Kohila-arawewatta ..  | 0       | 1  | 26 |
| 71i             | Hapugasgommanahena (T. P. 244,800)  | 1       | 1  | 30 |
| 71j             | Kalatiyagommanawatta ..   | 0       | 2  | 38 |
| 71k             | Hapugasgommanahena (T. P. 244,802)  | 1       | 2  | 20 |
| 71l             | Dikkolagedarawatta ..   | 1       | 0  | 20 |
| 71m             | Hapugasgommanahena (T. P. 244,803)  | 2       | 0  | 8  |
| 72              | Wepahalakumbura, Beddearawa, Medakumbura                                    | 15      | 2  | 36 |
| G 73a           | Pahaliyakumburewatta ..   | 0       | 2  | 12 |
| 73b             | Pahaliyakumburehena ..  | 0       | 3  | 26 |
| 73c             | Ilukwattehena ..  | 0       | 3  | 20 |
| 73d             | Do. ..  | 1       | 2  | 14 |
| 73e             | Egodawatta ..   | 0       | 2  | 18 |
| 73f             | Kaluwawatta ..  | 1       | 0  | 10 |
| 74              | Gedara-arawa ..   | 1       | 0  | 30 |
| 75              | Beddekumburewatta, Iddikkasearawewatta                                      | 3       | 0  | 34 |
| 76              | Puwakgasgodahena (T. P. 244,804) ..   | 2       | 1  | 2  |
| 76a             | Puwakgasgodawatta ..  | 0       | 2  | 11 |
| 76b             | Do. ..  | 0       | 1  | 22 |
| 77              | Uda-araweaswedduma, Uda-arawa, Paragastenne-arawa, Kosgaha-arawa, Aswedduma | 30      | 1  | 10 |
| 78              | Kapallewatta, Batalawattegedarawatta  | 14      | 0  | 7  |
| 78d             | Galwetiawattekotuwa ..  | 0       | 1  | 10 |
| 78e             | Paragastennehena ..   | 3       | 2  | 30 |
| 78h             | Peelagawahena ..  | 2       | 1  | 35 |
| 78i             | Peelagoda-arawa ..  | 0       | 0  | 20 |
| 79a             | Hapugasgommana (T. P. 244,806)  | 1       | 2  | 32 |
| 79c             | Uda-arawa (T. P. 238,690)   | 0       | 3  | 6  |
| 79d             | Uda-arawa (T. P. 238,691)   | 0       | 3  | 0  |
| 79e             | Batalawattegedarahena ..  | 0       | 0  | 6  |
| 79f             | Rana-arawewatta ..  | 0       | 0  | 30 |
| 79g             | Batalawattehena ..  | 0       | 1  | 20 |
| 79h             | Ulpothapahaliyawatta ..   | 0       | 1  | 17 |
| 79m             | Kiriwanagalpissehena ..   | 1       | 0  | 0  |
| 79o             | Nelligaha-arawehena, &c.  | 1       | 0  | 34 |
| 80a             | Udagedarahena (T. P. 244,807)   | 1       | 0  | 22 |
| 80b             | Beddekumburearawa (T. P. 244,891) ..  | 0       | 1  | 20 |
| 80c             | Do. ..  | 0       | 0  | 29 |
| 80d             | Beddekumburehena (T. P. 244,808)  | 2       | 0  | 27 |
| 83              | Bulugahawatta <i>alias</i> Ellearawewatta ..                                | 13      | 1  | 15 |
| 10a             | Liyangahatenna <i>alias</i> Dikbedda (T. P. 224,091)                        | 51      | 2  | 32 |
| 79k             | Kendagahabeddehena (T. P. 245,838)  | 1       | 0  | 32 |
| 79l             | Kiriwanagalpissehena ..   | 3       | 0  | 8  |
| 79n             | Kiriwanagalpissehena (T. P. 244,805)  | 0       | 3  | 3  |
| 91              | Webeddakumbura ..   | 1       | 1  | 14 |
| I T. P. 180,059 | Dambagawahena ..  | 73      | 2  | 0  |
| T. P. 180,060   | Dikbeddakele ..   | 12      | 2  | 0  |
| T. P. 180,061   | Dambagawa-arawa ..  | 0       | 0  | 31 |
| T. P. 180,062   | Ensalgommana ..   | 1       | 1  | 9  |
| T. P. 180,063   | Do. ..  | 0       | 0  | 30 |
| T. P. 180,064   | Do. ..  | 1       | 0  | 18 |
| T. P. 180,065   | Ensalgommanahena ..   | 0       | 1  | 25 |
| T. P. 180,066   | Ensalgommana ..   | 1       | 1  |    |

Field sheets M 24-32, M 40-48, M 17-25, and M 33-41 596 0 3



Notice under "The Waste Lands Ordinances of 1897, 1899, 1900, and 1903."

TAKE notice that unless within three months from March 7, 1908, the persons, if any, who claim any interest in the land hereinafter mentioned appear before the Assistant Government Agent of the Hambantota District at the Hambantota Kacheheri and make claim to the said land or to some interest therein :

Such Assistant Government Agent in pursuance of the powers in him vested by "The Waste Lands Ordinances of 1897, 1899, 1900, and 1903," shall declare by writing under his hand that the said land, to which no claim has been made, is the property of the Crown.

L. W. C. SCHRADER,  
Assistant Government Agent.

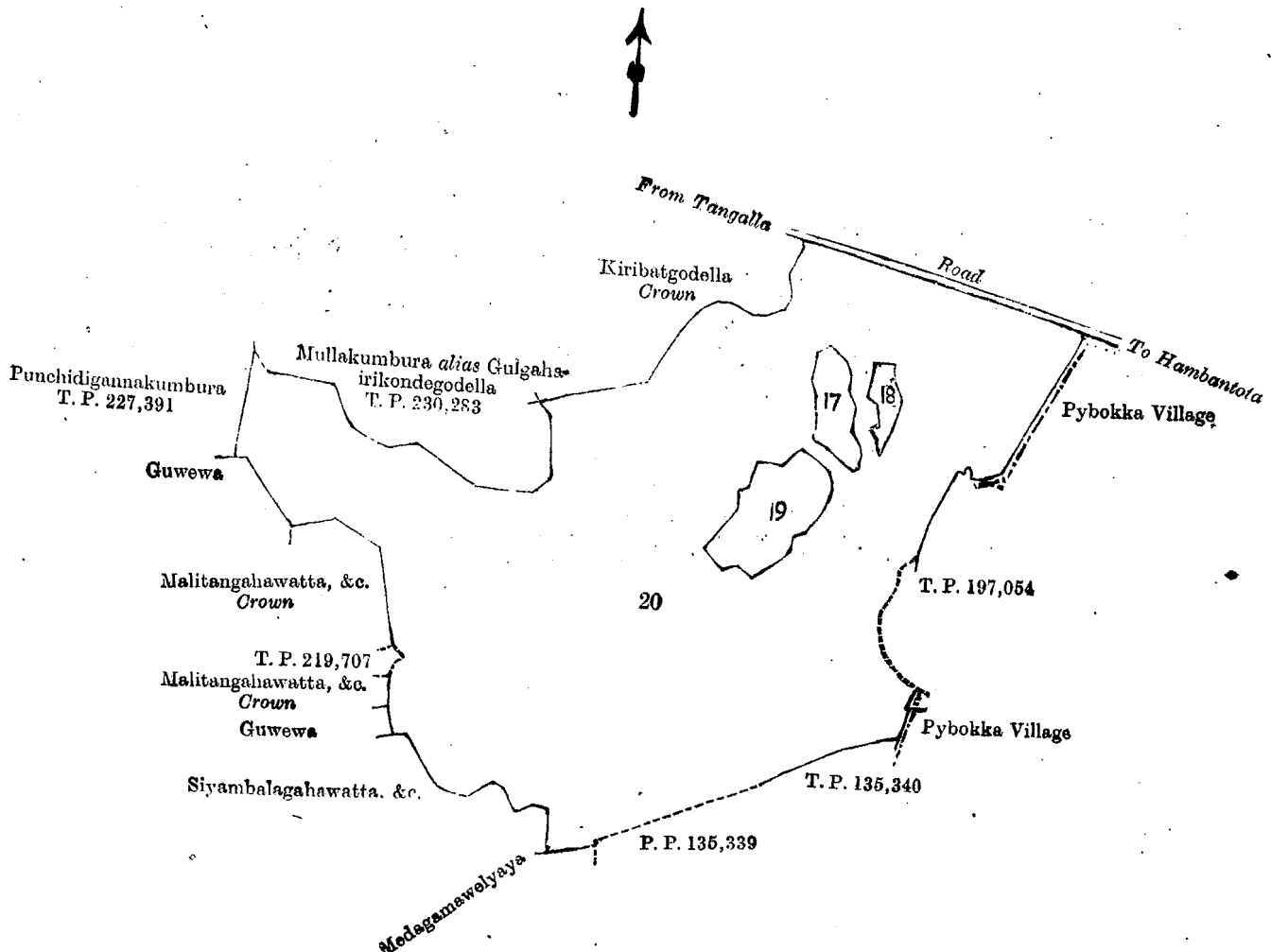
Description of the Land referred to.

The land commonly called or known as Mahawewa, situated in the village Medagama, in the Magam pattu of the Hambantota District, in the Southern Province, containing in extent 47 acres, shown as lot 20 in preliminary plan 63 and in the annexed certified tracing therefrom, and bounded as follows: on the north by T. P. 230,283 (Mullakumbura alias Gulgaha Irikondegodella), Kiribatgodella belonging to the Crown and the main road from Tangalla to Hambantota; on the east by the village limit of Paybokka and T. P. 197,054; on the south by T. P. 135,340, T. P. 135,339, Medagamawelyaya claimed by V. B. G. Donta and others, and Siyambalahawatta, &c., claimed by K. R. R. H. Don Adrian and others; and on the west by Guwewa claimed by Don Hendrick Tennakoon and others, Malittangahawatta, &c., belonging to the Crown, T. P. 219,707, and T. P. 227,391 (Punchi Digannakumbura).

NOTE.—The following lots lying within the above boundaries are excluded from this notice, and their aggregate acreage of 2 acres 3 roods and 25 perches is not included in the acreage of 47 acres given above:—

Preliminary plan 63.

| Lot.  | Name of Land.            | Extent. |    |    |
|-------|--------------------------|---------|----|----|
|       |                          | A.      | R. | P. |
| 17 .. | Godella (Mahawewa) ..    | 0       | 3  | 0  |
| 18 .. | Digannekumburagodella .. | 0       | 1  | 15 |
| 19 .. | Do. ..                   | 1       | 3  | 10 |
|       |                          | <hr/>   |    |    |
|       |                          | 2       | 3  | 25 |



Scale of 8 Chains to an Inch.

Situation : Medagama village in Magam pattu of Hambantota District.

Preliminary plan 63.

| Lot.                  | Name of Land.         | Extent. |       |
|-----------------------|-----------------------|---------|-------|
|                       |                       | A.      | R. P. |
| 20                    | Mahawewa              | 47      | 0 0   |
| <i>Lots excluded.</i> |                       |         |       |
| 17                    | Godella (Mahawewa)    | 0       | 3 0   |
| 18                    | Digannekumburagodella | 0       | 1 15  |
| 19                    | Do.                   | 1       | 3 10  |
|                       |                       | 2       | 3 25  |

Field sheet P <sup>17</sup> 21—29 and P <sup>17</sup> 22—30

Surveyor-General's Office,  
Colombo, October 24, 1907.

J. B. M. RIDOU  
for Surveyor-General.

2,980

**Notice under "The Waste Lands Ordinances of 1897, 1899, 1900, and 1903."**

**TAKE** notice that unless within three months from March 7, 1908, the persons, if any, who claim any interest in the land hereinafter mentioned appear before the Assistant Government Agent of the Hambantota District at the Hambantota Kacheheri and make claim to the said land or to some interest therein :

Such Assistant Government Agent, in pursuance of the powers in him vested by "The Waste Lands Ordinances of 1897, 1899, 1900, and 1903," shall declare by writing under his hand that the said land, to which no claim has been made, is the property of the Crown.

L. W. C. SCHRADER,  
Assistant Government Agent.

*Description of the Land referred to.*

The land commonly called or known as Kirama Tank, situated in the village of Warapitiya, in the West Giruwa pattu of the Hambantota District, in the Southern Province, containing in extent 57 acres and 22 perches, shown as lot 71 in preliminary plan 52 and in the annexed certified tracing therefrom, and bounded as follows : on the north by Tantirigedola, Tantirigekumbura claimed by D. A. J. Gunasekera and others, Miniranpolewatta, Katadigewatta, Kospolewatta claimed by K. Loku Appu and others, Parasahena belonging to Crown, Rukatanagahawatta, Maragahawatta claimed by A. Dionis and others, Warakettiya claimed by D. A. J. Gunasekera, Sapugahadola, Tundolewatta, Udahawatta, Medawatta, and Elabodawatta claimed by P. Don Adirian and others ; on the east by Parakande-aar, Medawattaliyadda claimed by P. Don Adirian and others, Tundolewatta claimed by P. Don Adirian and others, Dolédeniya belonging to the Crown, Tundolewatta, Udahawatta, Medawatta, and Elabodawatta claimed by P. Don Adirian and others, Diganwalagawadeniya claimed by A. P. Babuwa and others, Thalawattahena and Puwakgahahena belonging to Crown, Telembugahaowitadeniya claimed by A. P. Rodda and others, Siyambalagahawatta, Gorakgahahawatta claimed by A. P. Allensuwa and others, Gorakgawahattedeniya claimed by A. P. Allensuwa and others, Kirimetipolawatta, Nakandewalegawawatta claimed by A. P. Allensuwa and others, Talagahagawahena belonging to Crown, Ambalamehena claimed by D. J. Abesekera and others, Ambalamagawawatta *alias* Kadewatta claimed by Y. Don Luwis and others, Dangahawatta, Nugagahawatta claimed by W. C. Allis and others, Maragahawattedeniya claimed by Y. Babehami, Paluwatta (T. P. 243,981), Paluwattahena claimed by W. C. Allis and others, Alukonuhena claimed by S. D. S. Wickramasuriya and the village limit of Welendagoda ; on the south by Bogahaliyaddekumbura (T. P. 243,980), Galgahagawakoratuwawatta claimed by M. Don Juwanis and others, and Nawalahena belonging to the Crown ; and on the west by Miniranpolawatta, Kattadigewatta, Kospolewatta, &c., claimed by K. Loku Appu and others.

[For Tracing see page 345.]



Situation : Warapitiya village in West Giruwa pattu of Hambantota District.

Preliminary plan 52.

| Lot. | Name of Land. | Extent.<br>A. R. P. |
|------|---------------|---------------------|
| 71   | Kirama Tank   | 57 0 22             |

Field sheets O 15 15  
37-45 and 38-46

Surveyor-General's Office,  
Colombo, September 21, 1907.  
2,981

J. B. M. RIDOUT,  
for Surveyor-General.