

Ceylon Government Gazette

Published by Authority.

No. 6,233 — FRIDAY, MARCH 13, 1908.

<p>PART I.—General: Minutes, Proclamations, Appointments, and General Government Notifications.</p> <p>PART II.—Legal and Judicial.</p>	<p>PART III.—Provincial Administration.</p> <p>PART IV.—Land Settlement.</p> <p>PART V.—Mercantile, Marine, Municipal, Local, &c.</p>
---	---

Separate paging is given to each Part in order that it may be filed separately.

Part IV.—Land Settlement.

	PAGE		PAGE
Final Orders	347	Preliminary Notices	355

FINAL ORDERS

Order under Section 2 of "The Waste Lands Ordinances of 1897, 1899, 1900, and 1903," declaring Lands to be Crown Property.

In the matter of the lands commonly called as Goyankolawatawana, Medaparappuwe-eliya, Gokutulanda, Galmulla-eliya, &c., situate in the village of Kalametiya, in the East Giruwa pattu of the Hambantota District, in the Southern Province, and of "The Waste Lands Ordinances of 1897, 1899, 1900, and 1903."

THE notice required by section 1 of "The Waste Lands Ordinances of 1897, 1899, 1900, and 1903," having been duly published in manner prescribed by that section in respect of the above-named lands (*vide* Notice No. 2,884), and no claim having been made to the said lands or to any interest therein within the period of three months from the date specified in the said notice, I, Walter Ernest Wait, Special Officer appointed under section 28 of the said Ordinances, under and by virtue of the powers vested in me in that behalf by section 2 of the said Ordinances, do hereby on February 5, 1908, order and declare that the said lands, as more fully described herein below, situate in the village of Kalametiya, in the East Giruwa pattu of the Hambantota District, in the Southern Province, and shown as lots 1, 2, 3, 4, 5, 6, 7, 8, 9, 10, 11, 15, 16, 18, 19, and 23 in preliminary plan No. 457 and in the annexed certified tracing therefrom, and containing in extent 491 acres 2 roods and 38 perches, are the property of the Crown.

Description of the Lands referred to.

The following lots situated in the village of Kalametiya, in the East Giruwa pattu of the Hambantota District, in the Southern Province, as described in the annexed certified tracing :—

Preliminary plan 457.

Lot.	Name of Land.	Extent.		
		A.	R.	P.
1	Goyankolawatawana	0	2	6
2	Medaparappuwe-eliya	3	3	25
3	Do.	5	3	2
4	Gokutulanda	36	0	23
5	Galmullaeliya	10	1	32
6	Kalametikalapuwa	25	1	27
7	Mahaparappuwa	58	0	30
8	Kalametiwella-akula	14	3	5
9	Kalapueliyapanangatura	48	1	31
10	Alutgodawewa	1	0	2
11	Donamalakuttiya	1	3	5
15	Kalametiwella	17	3	25
16	Kalapubodawetiya	8	2	10
18	Kalametikalapuwa	240	2	35
19	Kalapuweiya, Neralugaha-alutwatta, Kemagala, Gudama	9	0	15
23	Veheragalayaya, Kochchanwellewatta, Malittangaha-koratuwa	9	0	5
		491	2	38

and bounded as follows : on the north by the village limit of Heewelgala ; on the east by the village limit of Lunama ; on the south by the sea ; on the west by Kochchanwallewatta claimed by Don Samel Siriwarnasin Patabendi Arachchi, Karawalagalagawawatta claimed by Munaweera Waga Achchige Sendiris, Debaragahawatta claimed by Don Samel Siriwarnasin Patabendi Arachchi, Suriyagahawatta claimed by R. W. A. Babahamy and others, the village limit of Bata-ata.

NOTE.—The following lots lying within the above boundaries are excluded from this order, and their aggregate acreage of 19 acres 2 roods and 3 perches is not included in the acreage of 491 acres 2 roods and 38 perches given above :—

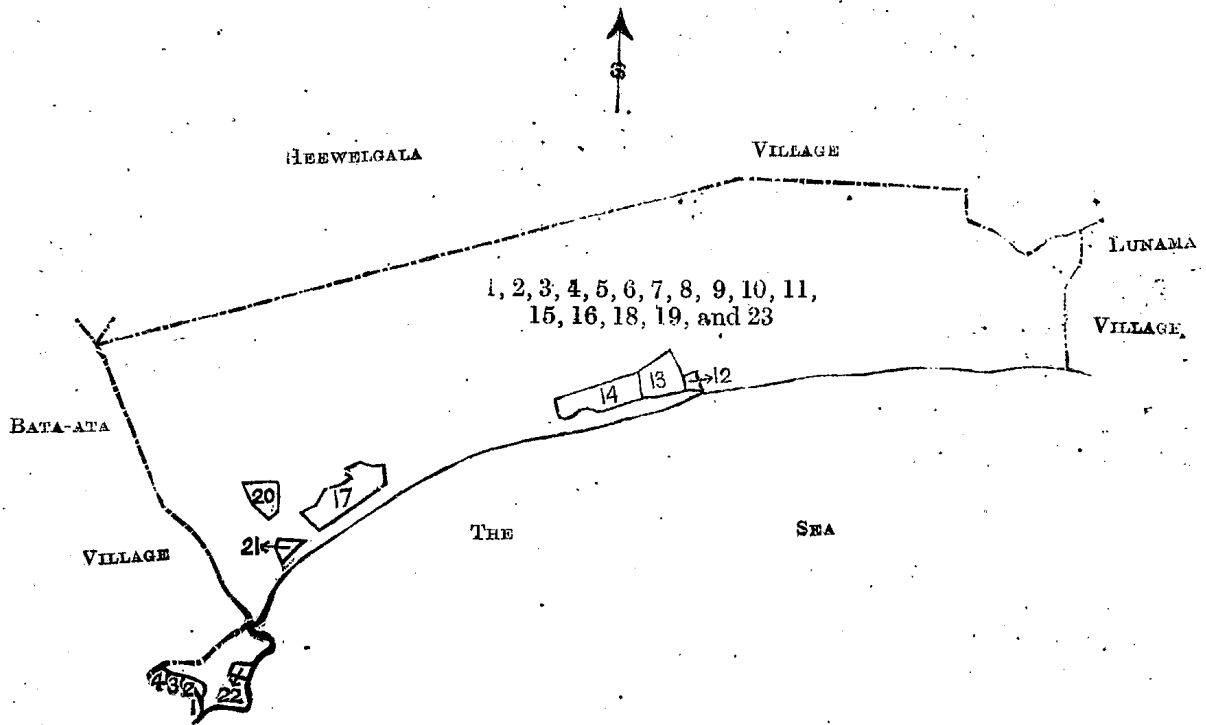
Preliminary plan 457.

Lot.	Name of Land.	Extent.		
		A.	R.	P.
12	Neralugahawatta	0	2	31
13	Debaragahawatta, Wewagawawatta, Kumbukgahawatta	3	2	38
14	Ehelagahawatta, Heenahugahawatta, Nerolghawatta, Attikkagahawatta	5	2	3
17	Nugagahawatta, Walawwewatta, Palugahawatta, Neralugahawatta, Suriyagahawatta	5	3	12
20	Galagawawatta	2	1	12
21	Gudamewatta	0	2	25
22	Punchiwellewatta	0	3	2
		19	2	3

February 5, 1908.

W. E. WAIT,
Special Officer.

[For Tracing see page 349.]



- 1 Kochchanwallewatta
- 2 Karawalagalagawawatta
- 3 Debaragahawatta
- 4 Suriyagahawatta

Scale of 32 Chains to an Inch.

Situation : Kalametiya village in Giruwa Pattu East of Hambantota District.

Preliminary plan 457.

Lot.	Name of Land.	Extent.		
		A.	R.	P.
1	Goyankolawatawana..	0	2	6
2	Medaparappuwe-eliya.	3	3	25
3	Do.	5	3	2
4	Gokutulanda	36	0	23
5	Galmullaeliya	10	1	32
6	Kalametikalapuwa	25	1	27
7	Mahaparappuwa	58	0	30
8	Kalametiwella-akula..	14	3	5
9	Kalapuveliyapanangatura	48	1	31
10	Alutgodawewa	1	0	2
11	Donamalakuttiya	1	3	5
15	Kalametiwella	17	3	25
16	Kalapubodawetiya	8	2	10
18	Kalametikalapuwa	240	2	35
19	Kalapuwetiya, Neralugaha-alutwatta, Kemagala, Gudama	9	0	15
23	Veheragalayaya, Kochchanwellewatta, Malittangahakoratuwa	9	0	5
		491	2	38
<i>Lots excluded.</i>				
12	Neralugahawatta	0	2	31
13	Debaragahawatta, Wewagawawatta, Kumbukgahawatta	3	2	38
14	Ehelagahawatta, Heenahugahawatta, Nerolghawatta, Attikkagahawatta	5	2	3
17	Nugagahawatta, Walawwewatta, Palugahawatta, Neralugahawatta, Suriyagahawatta	5	3	12
20	Galagawawatta	2	1	12
21	Gudamewatta	0	2	25
22	Punchiwellawatta	0	3	2
		19	2	3

Sheets P 17 33-41, P 17 34-42, & P 17 49-57

Surveyor-General's Office,
Colombo, September 30, 1907
Hambantota S. O. 193

J. B. M. RIDOUT,
for Surveyor-General.

Order under Section 2 of "The Waste Lands Ordinances of 1897, 1899, 1900, and 1903," declaring Land to be Crown Property.

In the matter of the land commonly called or known as Kongaslanda, situate in the village of Pissawewa, in the Kelagam tulana of the Eppawala korale of the Nuwaragam palata, in the North-Central Province, and of "The Waste Lands Ordinances of 1897, 1899, 1900, and 1903."

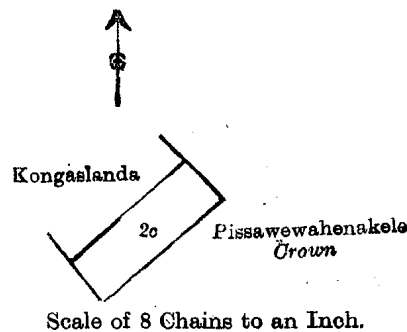
THE notice required by section 1 of "The Waste Lands Ordinances of 1897, 1899, 1900, and 1903," having been duly published in manner prescribed by that section in respect of the above-named land (*vide* Notice No. 2,888), and no claim having been made to the said land or to any interest therein within the period of three months from the date specified in the said notice, I, Walter Ernest Wait, Special Officer appointed under section 28 of the said Ordinances; under and by virtue of the powers vested in me in that behalf by section 2 of the said Ordinances, do hereby on February 5, 1908, order and declare that the said land, as more fully described herein below, situate in the village of Pissawewa, in the Kelagam tulana of the Eppawala korale of the Nuwaragam palata, in the North-Central Province, and shown as lot 2c in preliminary plan No. 364 and in the annexed certified tracing therefrom; and containing in extent 1 acre and 1 rood, is the property of the Crown.

Description of the Land referred to.

The land commonly called or known as Kongaslanda, situated in the village of Pissawewa, in the Kelagam tulana of the Eppawala korale of the Nuwaragam palata in the North-Central Province, containing in extent 1 acre and 1 rood, shown as lot 2c in preliminary plan No. 364 and in the annexed certified tracing therefrom, and bounded as follows: on the north by Kongaslanda claimed by T. M. Ukku Banda, Arachchi, and others, Pissawewahenakele belonging to the Crown; on the east and south by Pissawewahenakele belonging to the Crown; on the west by Pissawewahenakele belonging to the Crown, Kongaslanda claimed by T. M. Ukku Banda, Arachchi, and others.

February 5, 1908.

W. E. WAIT,
Special Officer.



Situation: Pissawewa village in Kelagam tulana of Eppawala korale.

Preliminary plan 364.

Lot.	Name of Land.	Extent.
		A. R. P.
2c	Kongaslanda	1 1 0

Surveyor-General's Office,
Colombo, October 2, 1906.
Anuradhapura S. O. 534

Sheets F 13 55-63 & F 13 56-64

C. MEADEN,
for Surveyor-General.

Order under Section 4, Sub-section (1), of "The Waste Lands Ordinances of 1897, 1899, 1900, and 1903," declaring the Lands to be Crown Property.

In the matter of the lands commonly called or known as Palugahamukalana, Karuwalagaswewa-accera, Wanehena and Paragawahena, Mawatagawamukalana, Paragawahena, situate in the village of Karuwalagaswewa, in the Nachcha tulana of the Ulagalla korale of the Hurulu palata, in the North-Central Province, and of "The Waste Lands Ordinances of 1897, 1899, 1900, and 1903."

WHEREAS in pursuance of section 1 of the said Ordinances it was duly notified on August 23, 1907, that if no claim to the lands commonly called or known as Palugahamukalana, Karuwalagaswewa-accera, Wanehena and Paragawahena, Mawatagawamukalana, Paragawahena, situate in the village of Karuwalagaswewa, in the Nachcha tulana of the Ulagalla korale of the Hurulu palata, in the North-Central Province, containing in extent 56 acres and 26 perches, and shown as lots 1, 1b, 3, 4, 6 in preliminary No. 31 and in the annexed certified tracing therefrom, was made to Walter Ernest Wait, Special Officer appointed under section 28 of the said Ordinances, within the period of three months from the date specified in such notice, such lands would be deemed the property of the Crown and dealt with on account of the Crown (*vide* Notice No. 2,811):

And whereas (1) Parakaramudiyanselage Bajuralage Punchirala Vel-Vidane, (2) Wanniamige Kandate Vel-Vidane, (3) Naiduralage Menikrala, (4) Wanniamige Hekapurhami, (5) Wanniamige Naidurala, (6) Ranhamige Punchirala, (7) Menikaralage Punchirala, (8) Wanniamige Puchi Menika, (9) Kapurhamige Ungurula, (10) Siralage Pinhami, (11) Kirihamige Ukkurhami made claim thereto; and whereas the said claimants have withdrawn their claims to the said lands, I, Walter Ernest Wait, Special Officer appointed under section 28 of the said Ordinances, under and by virtue of the powers vested in me in that behalf by section 4 of the said Ordinances, do hereby on January 27, 1908, order and declare, under section 4, sub-section (1), of the said Ordinances, that the said lands, as more fully described herein below, are the property of the Crown.

Description of the Lands referred to.

The following lots situated in the village of Karuwalagaswewa, in the Nachcha tulana of the Ulagalla korals of the Hurulupalata, in the North-Central Province, as described in the annexed certified tracing:—

Preliminary plan 31.

Lot.	Name of Land.	Extent.		
		A.	R.	P.
1	Palugahamukalana	15	1	2
1b	Karuwalagaswewa-accera	0	1	4
3	Wanehena and Paragawahena	18	3	19
4	Mawatagawamukalana	13	1	29
6	Paragawahena	8	1	12
		<u>56</u>	<u>0</u>	<u>26</u>

and bounded as follows: on the north by the village limit of Kudawewa; on the east by the high road from Jaffna to Kandy; on the south by the village limit of Pahalagalkulama; on the west by the village limit of Kudawewa.

NOTE.—The following lots lying within the above boundaries are excluded from this order, and their aggregate acreage of 20 acres 2 roods and 23 perches is not included in the acreage of 56 acres and 26 perches given above:—

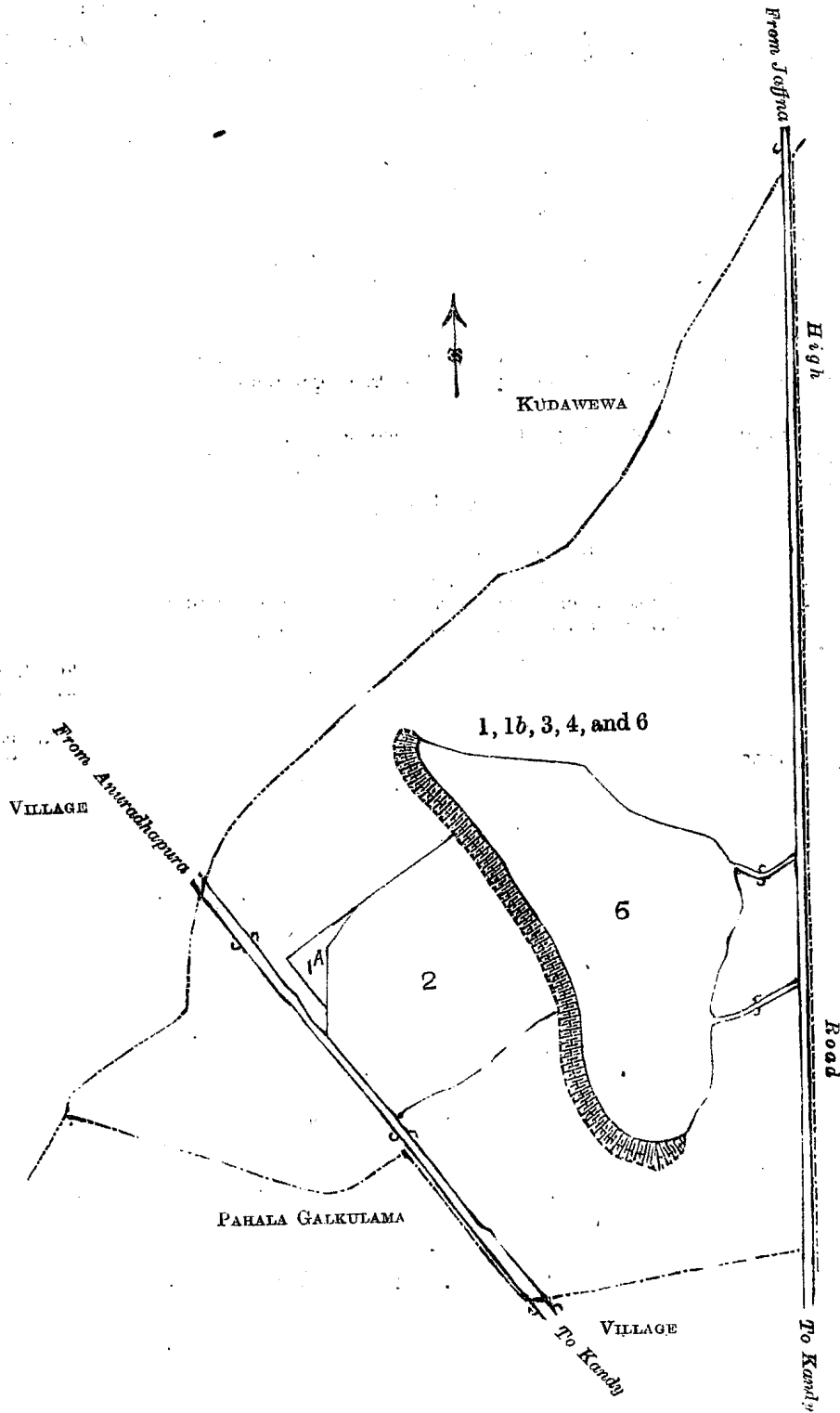
Preliminary plan 31.

Lot.	Name of Land.	Extent.		
		A.	R.	P.
1a	Karuwalagaswewa-accera	0	1	24
2	Palugahakelekumbura <i>alias</i> Karuwalagaswewakumbura	8	0	22
5	Karuwalagaswewa	12	0	17
		<u>20</u>	<u>2</u>	<u>23</u>

January 27, 1908.

W. E. WAIT.
Special Officer.

[For Tracing see page 352.]



Scale of 8 Chains to an Inch.

Situation: Karuwalagaswewa village in Nachcha tulana of Ulagalla korale.

Preliminary plan 31.

Lot.	Name of Land.			Extent.		
				A.	R.	P.
1	Palugahamukalana	15	1	2
1b	Karuwalagaswewa-accera	0	1	4
3	Wanehena and Paragawahena	18	3	19
4	Mawatagawamukalana	13	1	29
6	Paragawahena	8	1	12
				56	0	26

Lots excluded.

Lot.	Name of Land.	Extent.		
		A.	R.	P.
1a ..	Karuwalagaswewa-accera	0	1	24
2 ..	Palugahakelekumbura <i>alias</i> Karuwalagaswewakumbura	8	0	22
5 ..	Karuwalagaswewa	12	0	17
		<u>20</u>	<u>2</u>	<u>23</u>

Sheets F ⁹ 39—47, F ⁹ 40—48

Surveyor-General's Office,
Colombo, July 25, 1907.
Anuradhapura S. O 535

B. M. RIDOUT,
for Surveyor-General.

**Order under Section 4, Sub-section (1), of "The Waste Lands Ordinances of 1897, 1899, 1900, and 1903,"
declaring Land to be Crown Property.**

In the matter of the land commonly called or known as Guruwalgodayaya, situate in the village of Ambokka, in Udugoda Udasiya pattu of Matale North, in the Central Province, and of "The Waste Lands Ordinances of 1897, 1899, 1900, and 1903."

WHEREAS in pursuance of section 1 of the said Ordinances it was duly notified on January 24, 1907, that if no claim to the land commonly called or known as Guruwalgodayaya, situate in the village of Ambokka, in the Udugoda Udasiya pattu of the Matale North division, in the Central Province, containing in extent 21 acres and 1 rood and shown as lot 14,310 in preliminary plan No. 5,449 and in the annexed certified tracing therefrom, was made to R. A. G. Festing, Assistant Government Agent, Matale, within the period of three months from the date specified in such notice, such land would be deemed the property of the Crown, and dealt with on account of the Crown (*vide* Notice No. 2,639):

And whereas Adikari Mudiyanseledara Mudiyanse Kapurala of Ambokka on behalf of the Ambokka Dewale made claim thereto, and whereas the said claimant has withdrawn his claim to the said land, I, Frederick Bowes, Assistant Government Agent, Matale, do hereby on July 9, 1907, order and declare under section 4, sub-section (1), of the said Ordinances, that the said land, as more fully described herein below, is the property of the Crown.

Description of the Land referred to.

The following lot situated in the village of Ambokka, in the Udugoda Udasiya pattu of the Matale North division, in the Central Province, as described in the annexed certified tracing:—

Preliminary plan 5,449.

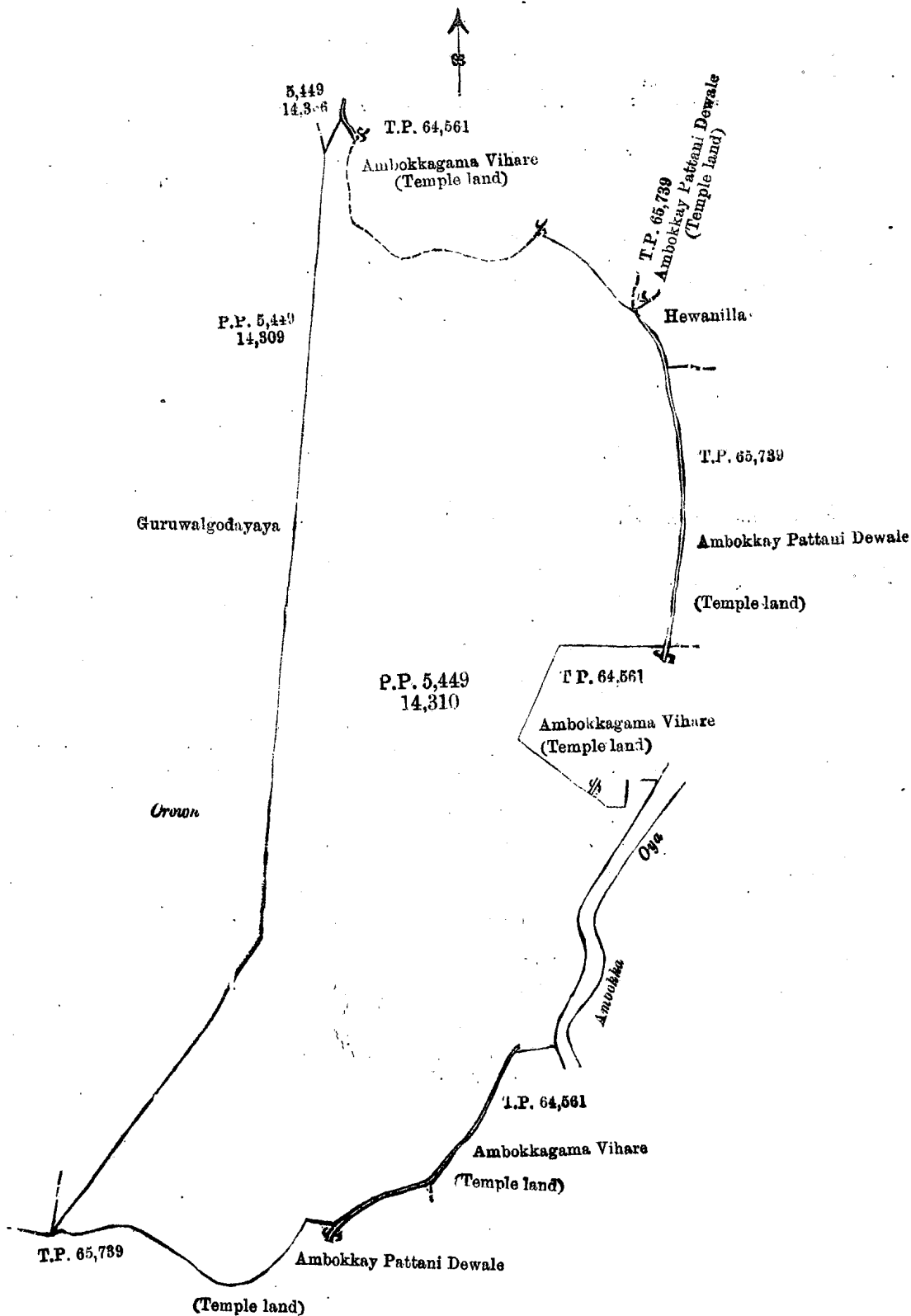
Lot.	Name of Land.	Extent.		
		A.	R.	P.
14310 ..	Guruwalgodayaya	21	1	0

and bounded as follows: on the north by Ambokkagama Vihare (temple land), T. P. 64,561, by Ambokka Pattini Dewale (temple land), T. P. 65,739, and land called Hewanilla claimed by Kiri Menikka and Rammenika; on the east by Ambokka Pattini Dewale (temple land), T. P. 65,739, Ambokkagama Vihare (temple land), T. P. 64,561, Ambokka-oya, and Ambokkagama Vihare (temple land), T. P. 64,561; on the south by Ambokka Pattini Dewale (temple land), T. P. 65,739; and on the west by Crown land called Guruwalgodayaya (P. P. 5,449/14,309).

July 9, 1907.

F. Bowes,
Assistant Government Agent.

[For Tracing see page 354.]



Scale of 4 Chains to an Inch.

Situation : Ambokka village in Udugoda Udasiya pattu.

Preliminary plan 5,449.

Lot.	Name of Land.	Extent. A. R. P.
14310	Guruwalgodayaya	21 1 0

Surveyor-General's Office,
Colombo, October 24, 1906.

H. O. BARNARD,
for Surveyor-General.

PRELIMINARY NOTICES.

Notice under "The Waste Lands Ordinances of 1897, 1899, 1900, and 1903."

TAKE notice that unless within three months from March 13, 1908, the persons, if any, who claim any interest in the lands hereinafter mentioned or in any one or more of such lands make claim in person or in writing to the said lands or any of them or to some interest therein to W. E. Wait, Esq., Special Officer appointed under section 28 of "The Waste Lands Ordinances, 1897, 1899, 1900, and 1903," at his office at Hill House, Mutwal, Colombo :

Such Special Officer, in pursuance of the powers vested in him by the said Ordinances, will declare by writing under his hand that the said lands or such of them, as to which no claim has been made, are the property of the Crown.

W. E. WAIT,
Special Officer.

Description of the Lands referred to.

The following lots situated in the village of Gangulandeniya, in the West Giruwa pattu of the Hambantota District, in the Southern Province, as described in the annexed certified tracing :—

Preliminary plan 203.

Lot.	Name of Land.	Extent.		
		A.	R.	P.
1 ..	Ranamukagehena	79	1	20
9 ..	Deniyagawahena	34	0	5
14 ..	Maragahawatta, Uдахagedarawattekelkoratuwa ..	0	1	27
15 ..	Bogahawatta	0	3	38
		<u>114</u>	<u>3</u>	<u>10</u>

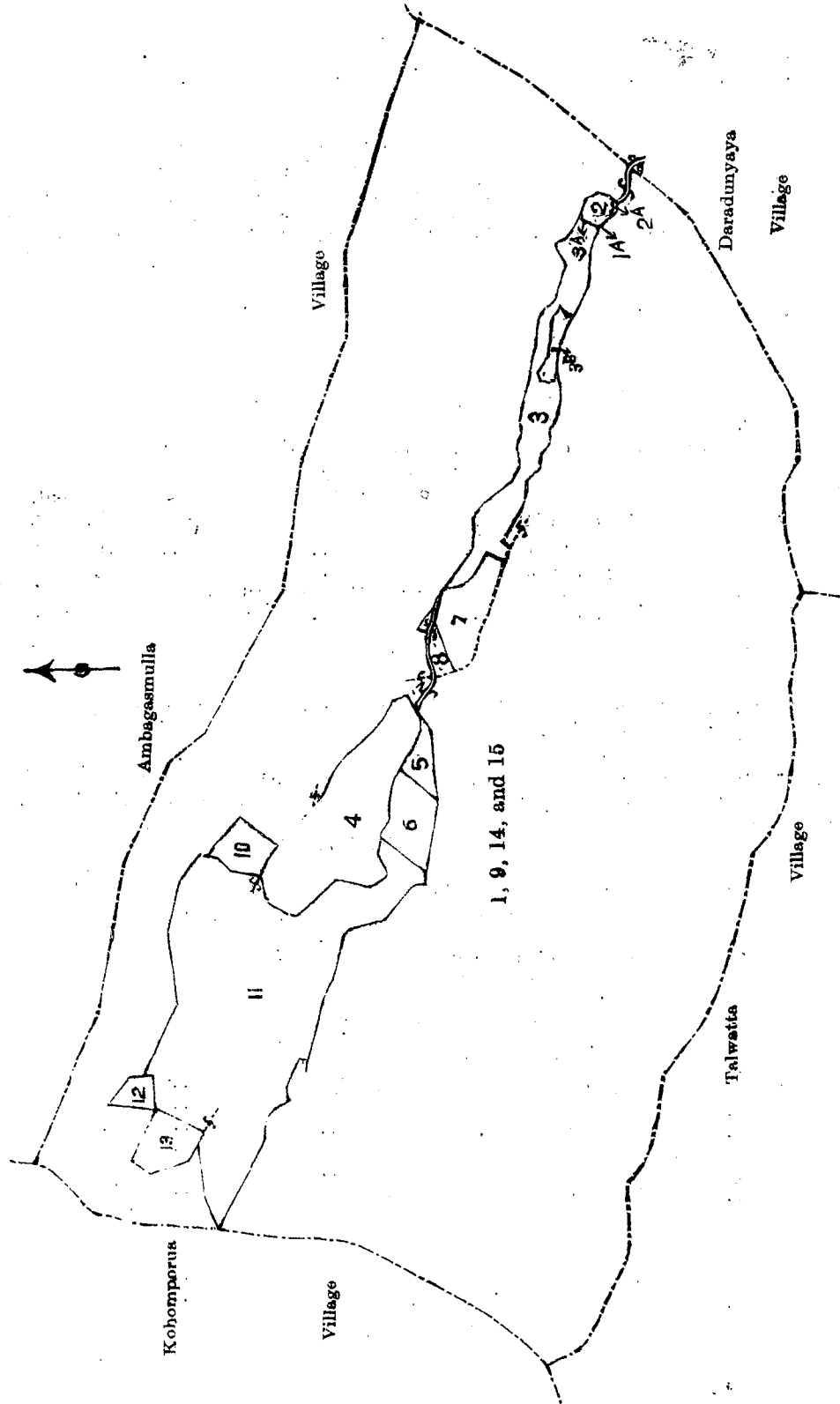
and bounded as follows : on the north by the village limit of Ambagasmulla ; on the east by the village limit of Daradunyaya ; on the south by the village limit of Daradunyaya, the village limit of Talwatta ; on the west by the village limit of Kohomporuwa.

NOTE.—The following lots lying within the above boundaries are excluded from this notice, and their aggregate acreage of 19 acres 2 roods and 15 perches is not included in the acreage of 114 acres 3 roods and 10 perches given above :—

Preliminary plan 203.

Lot.	Name of Land.	Extent.		
		A.	R.	P.
2 ..	Rambukpanduragawakumbura (part of T. P. 227,413)	0	0	27
2a ..	Do.	0	0	2
3 ..	Peellagawadeniya, Ranamukagedeniya, Kapatenuma, Jasingedeniya, Peellagawawattedeniya, Rambukpanduragawakumbura	1	3	29
3a ..	Rambukpanduragawakumbura (part of T. P. 227,413)	0	0	2
3b ..	Do. (T. P. 227,486)	0	0	26
4 ..	Gangulandenyewela, Nagahakumbura, Handugalagekumbura, Hataringekumbura, Talgahakumbura ..	3	1	9
5 ..	Lindagawawatta, Godapawurewatta	0	1	15
6 ..	Lindagawawatta	0	3	1
7 ..	Peellagawawatta	0	3	27
8 ..	Do.	0	0	22
10 ..	Dehigahakoratuwa, Kolongegawawatta	0	2	10
11 ..	Uдахawatta, Polkoratuwa, Lindagawawatta, Baturahaligahawatta, Handugalagewatta, Ranamukagewatta, Manampedigewatta, Diwelwatta, Talagahawatta, Bogahawatta, Uдахagedarawatta ..	10	1	25
12 ..	Kolongahawatta, Kalagahawattekella	0	1	0
13 ..	Kolongahawatta	0	2	19
1a ..	Dekandehena (part of T. P. 227,413)	0	0	1
		<u>19</u>	<u>2</u>	<u>15</u>

[For Tracing see page 356.]



Scale of 8 Chains to an Inch.

Situation : Gangulandeniya village in West Giruwa pattu of Hambantota District.
 Preliminary plan 203.

Lot.	Name of Land.	Extent		
		A.	R.	P.
1	Ranamukagehena	79	1	20
9	Deniyagawahena	34	0	5
14	Maragahawatta, Uдахagedarawattekehelkoratuwa	0	1	27
15	Bogahawatta	0	3	38
		<u>114</u>	<u>3</u>	<u>10</u>

Lots excluded.

Lot.	Name of Land.	Extent.		
		A.	R.	P.
2 ..	Rambukpanduragawakumbura (part of T. P. 227,413)	0	0	27
2a ..	Do.	0	0	2
3 ..	Peellagawadeniya, Ranamukagedeniya, Kapatenuma, Jasingedeniya, Peellagawawattedeniya, Rambukpanduragawakumbura	1	3	29
3a ..	Rambukpanduragawakumbura (part of T. P. 227,413)	0	0	2
3b ..	Do. (T. P. 227,466)	0	0	26
4 ..	Gangulandenyewela, Nagahakumbura, Handugalagekumbura, Hataringekumbura, Talgahakumbura	3	1	9
5 ..	Lindagawawatta, Godapawurewatta	0	1	15
6 ..	Lindagawawatta	0	3	1
7 ..	Peellagawawatta	0	3	27
8 ..	Do.	0	0	22
10 ..	Dehigahakoratuwa, Kolongegawawatta	0	2	10
11 ..	Udahawatta, Polkoratuwa, Lindagawawatta, Baturahalgahawatta, Handugalagewatta, Ranamukagewatta, Manampedigewatta, Diwelwatta, Talagahawatta, Bogahawatta, Udahagedarawatta	10	1	25
12 ..	Kolongahawatta, Kalagahawattekella	0	1	0
13 ..	Kolongahawatta	0	2	19
1a ..	Dekandehena (part of T. P. 227,413)	0	0	1
		19	2	15

Field sheets O ₈₋₁₆ and P ₁₋₉¹¹

Surveyor-General's Office,
Colombo, January 28, 1908.
2,982

J. B. M. RIDOUT,
for Surveyor-General.
Hambantota S. O. 15-1908

Notice under "The Waste Lands Ordinances of 1897, 1899, 1900, and 1903."

TAKE notice that unless within three months from March 13, 1908, the persons, if any, who claim any interest in the lands hereinafter mentioned or in any one or more of such lands make claim in person or in writing to the said lands or any of them or to some interest therein to W. E. Wait, Esq., Special Officer appointed under section 28 of "The Waste Lands Ordinances, 1897, 1899, 1900, and 1903," at his office at Hill House, Mutwal, Colombo :

Such Special Officer, in pursuance of the powers vested in him by the said Ordinances, will declare by writing under his hand that the said lands or such of them, as to which no claim has been made, are the property of the Crown.

W. E. WAIT,
Special Officer.

Description of the Lands referred to.

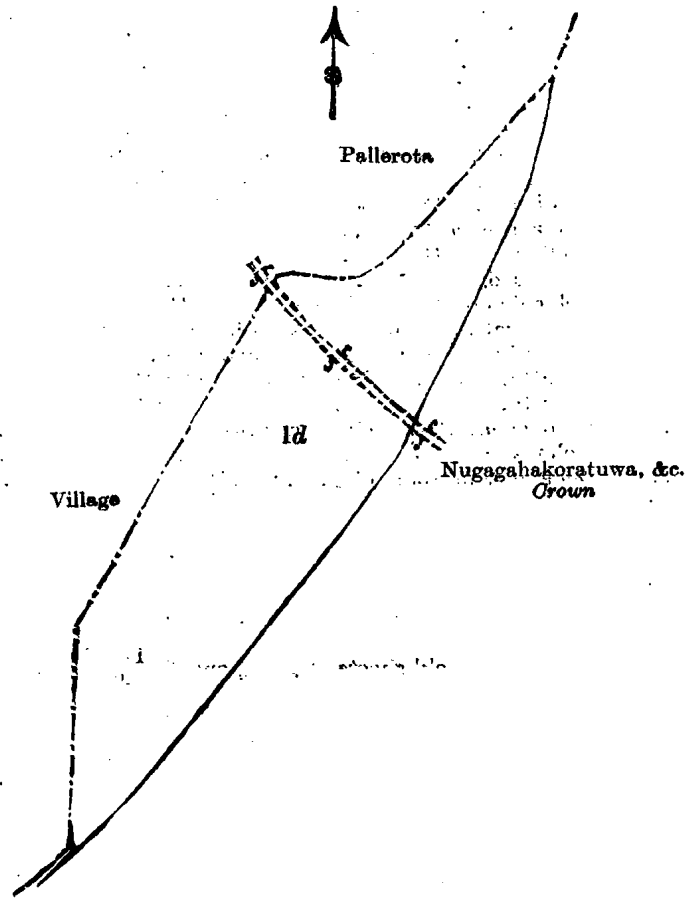
The following lots situated in the village of Mamadola, in the East Giruwa pattu of the Hambantota District, in the Southern Province, as described in the annexed certified tracings :—

I.

Preliminary plan 464.

Lot.	Name of Land.	Extent.		
		A.	R.	P.
1d ..	Kunukatuwalayaya, &c.	17	3	0

and bounded as follows : on the north by the village limit of Pallerota ; on the east and south by Nugagahakoratuwa, &c., declared to be Crown property ; on the west by the village limit of Pallerota.



Scale of 8 Chains to an Inch.

Situation : Mamadola village in East Giruwa pattu of Hambantota District.

Preliminary plan 464.

Lot.	Name of Land.	Extent. A. R. P.
1d ..	Kunukatuwalayaya, &c. ...	17 3 0

Field sheets P ¹² 50-58 and P ¹² 51-59

Surveyor-General's Office,
Colombo, January 25, 1908

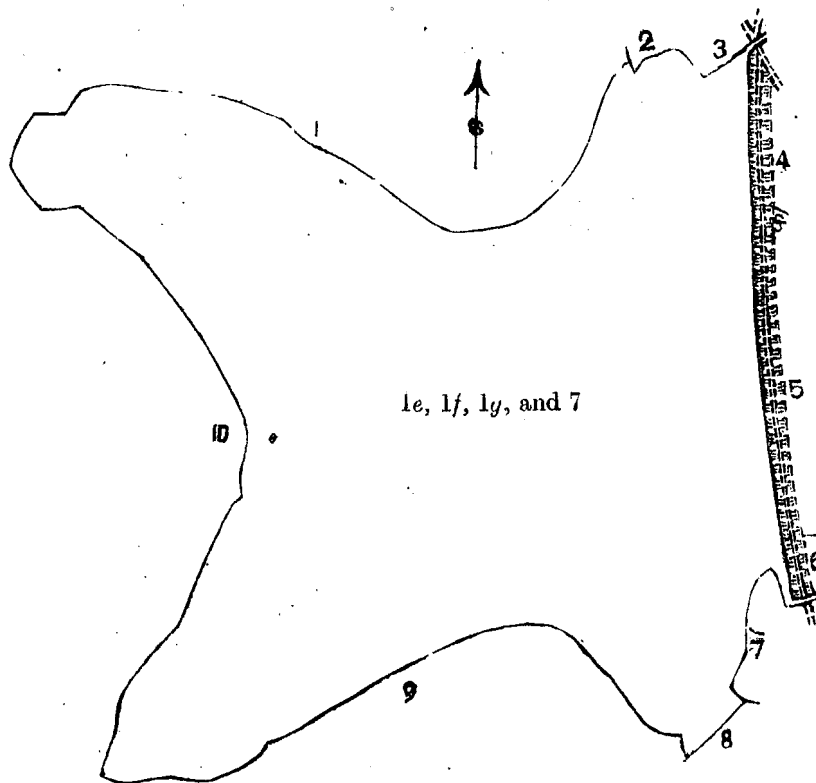
J. B. M. RIDOUT,
for Surveyor-General.

II.

Preliminary plan 464.

Lot.	Name of Land.	Extent. A. R. P.
1e ..	Mamadola tank ..	1 0 32
1f ..	Do. ..	0 1 7
1g ..	Do. ..	0 0 8
7 ..	Do. ...	57 3 7
		<hr/>
		59 1 14

and bounded as follows : on the north by Mullagahakoratuwa declared to be Crown property, Paranagepalewatta declared to be Crown property, Bangalawewatta declared to be Crown property ; on the east by Nugagahakoratuwa declared to be Crown property, Wewagawawagura *alias* Tarawalawalwagura belonging to the Crown, Lihiniyanaregodella declared to be Crown property, Wewa-addarawatta declared to be Crown property ; on the south by Siyambalagahakoratuwa declared to be Crown property, Kunukatuwalayaya declared to be Crown property ; on the west by Kunukatuwalayaya declared to be Crown property.



- 1 Mullagahakoratuwa, *Crown*
- 2 Paranagepalewatta, *Crown*
- 3 Bangalawewatta, *Crown*
- 4 Nugagahakoratuwa, *Crown*
- 5 Wewagawawagura *alias*
Jarawalawalwagura, *Crown*
- 6 Lihiniyanaragodella, *Crown*
- 7 Wewa-addarawatta, *Crown*
- 8 Siyambalagahakoratuwa,
Crown
- 9 Kunukatuwalayaya, *Crown*
- 10 Kunukatuwalayaya *Crown*

Scale of 8 Chains to an Inch.

Situation : Mamadola village in East Giruwa pattu of Hambantota District.

Preliminary plan 464.

Lot.	Name of Land.	Extent.		
		A.	R.	P.
1e	Mamadola tank	1	0	32
1f	Do.	0	1	7
1g	Do.	0	0	8
7	Do.	57	3	7
		<u>59</u>	<u>1</u>	<u>14</u>

Surveyor-General's Office,
Colombo, January 25, 1908.

Field sheet P₃₋₁₁ 17.

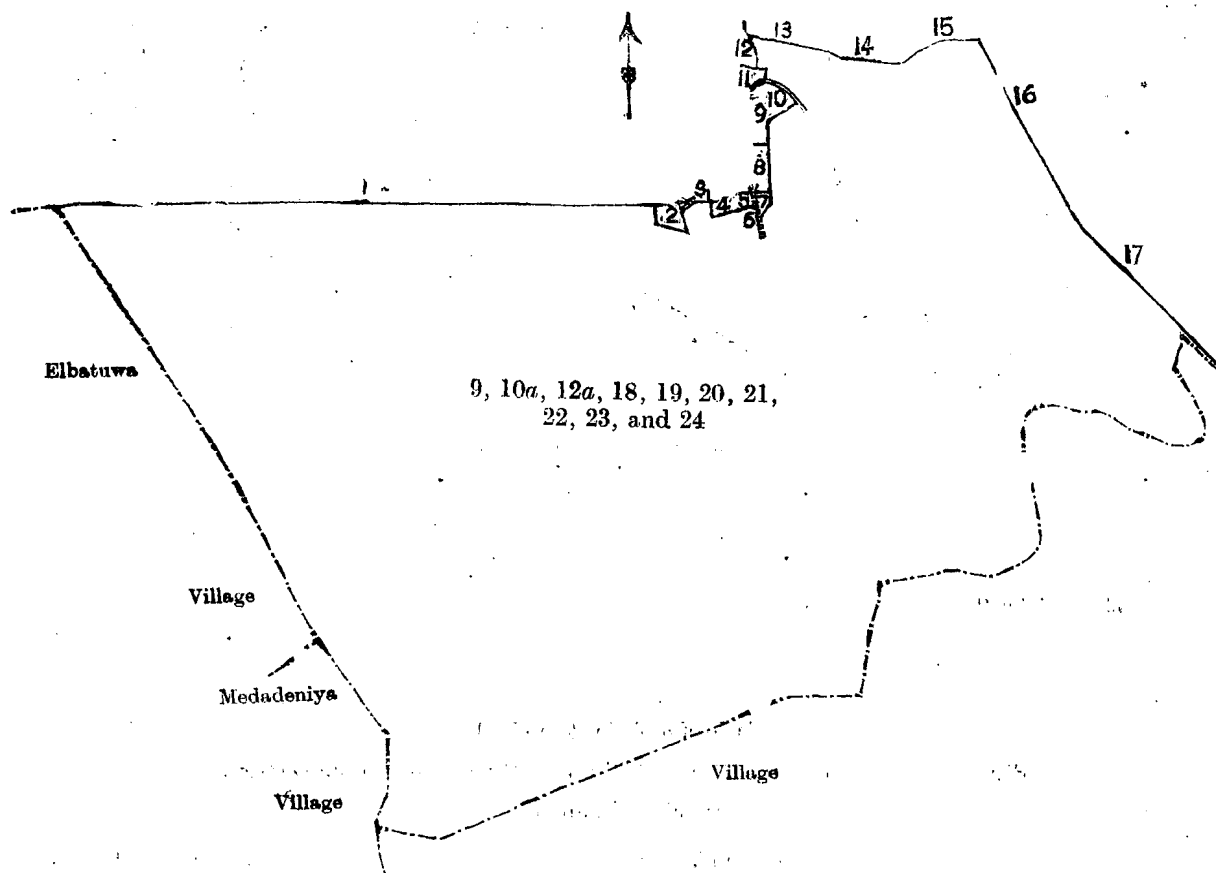
J. B. M. RIDOUT,
for Surveyor-General

III.

Preliminary plan 464:

Lot.	Name of Land.	Extent.		
		A.	R.	P.
9	Bokotuyaya, Punchedalukyaya, Dalukyaya	309	3	24
10a	Kunukatuwalayaya	0	2	32
12a	Siyambalagahawatta	1	0	2
18	Bokotuyaya	0	3	9
19	Keulkella, Pattiyewatta, Julgahakoratuwa	9	2	8
20	Julgahakoratuwa	4	2	39
21	Siyambalagahakoratuwa	1	2	16
22	Palugahawala <i>alias</i> Maimewala	0	0	32
23	Bangalawatta	1	3	37
24	Nikawalewatta	1	1	0
		<u>331</u>	<u>2</u>	<u>39</u>

and bounded as follows : on the north by Kunukatuwalayaya declared to be Crown property, Siyambalagahawatta declared to be Crown property, Siyambalagahakoratuwa declared to be Crown property, Julgahawatta declared to be Crown property, Galwalagawawatta declared to be Crown property, a road, Karagahakoratuwa declared to be Crown property, Mallittangahawatta belonging to the Crown, Polgahawatta claimed by the Crown and by Patiranage Sinno Appu, an irrigation channel, Lihiniyanaregodella declared to be Crown property, Wewagawawagura belonging to the Crown, Humbagodakumbura claimed by Somasunderam, Gurugodakumbura claimed by Liyanapatirannehelage Silinduhamy, Dabaragahakumbura claimed by ditto ; on the east by Siyambalagahakumbura claimed by D. Samaraweera, Medalanda claimed by ditto, the village limit of Beminiyanwila ; on the west by the village limit of Medadeniya, the village limit of Etbatuwa.



9, 10a, 12a, 18, 19, 20, 21,
22, 23, and 24

- 1 Kunukatuwalayaya, Crown
- 2 Siyambalagahawatta, Crown
- 3 Siyambalagahakoratuwa, Crown
- 4 Julgahawatta, Crown
- 5 Galwalagawawatta, Crown
- 6 Road
- 7 Karagahakoratuwa, Crown
- 8 Mallittangahawatta, Crown
- 9 Polgahawatta, Crown
- 10 Irrigation channel
- 11 Lihiniyanaregodella, Crown
- 12 Wewagawawagura, Crown
- 13 Humbagodakumbura
- 14 Gurugodakumbura
- 15 Dabaragahakumbura
- 16 Siyambalagahakumbura
- 17 Medalanda

Scale of 16 Chains to an Inch.

Situation : Mamadola village in East Giruwa pattu of Hambantota District.

Preliminary plan 464.

Lot.	Name of Land.	Extent.		
		A.	R.	P.
9	Bokotuyaya, Punchidalukyaya, Dalukyaya	309	3	24
10a	Kunukatuwalayaya	0	2	32
12a	Siyambalagahawatta	1	0	2
18	Bokotuyaya	0	3	9
19	Keulkella, Pattiyewatta, Julgahakoratuwa	9	2	8
20	Julgahakoratuwa	4	2	39
21	Siyambalagahakoratuwa	1	2	16
22	Palugahawala <i>alias</i> Maimewala	0	0	32
23	Bangalawatta	1	3	37
24	Nikawalewatta	1	1	0
		331	2	39

Sheets P¹⁷₂₋₁₀ & P¹⁷₃₋₁₁

Surveyor-General's Office,
Colombo, January 25, 1908.

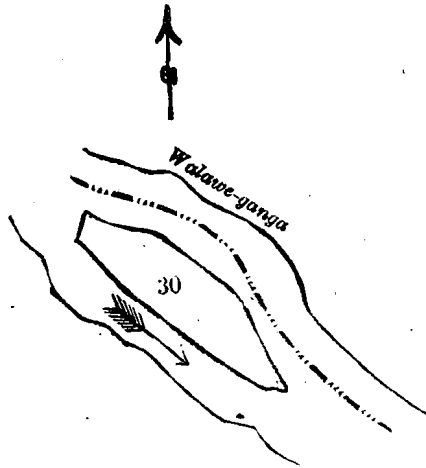
J. B. M. RIDOUT,
for Surveyor-General.

IV

Preliminary plan 464.

Lot.	Name of Land.	Extent.		
		A.	R.	P.
30	Island	2	1	8

and bounded as follows : on the north, east, south, and west by the Walawe-ganga.



Scale of 8 Chains to an Inch.

Situation : Mamadola village in East Giruwa pattu of Hambantota District.

Preliminary plan 464.

Lot.	Name of Land.	Extent.		
		A.	R.	P.
30	Island	2	1	8

Field sheets P¹²₅₁₋₅₉ & P¹⁷₃₋₁₁

Surveyor-General's Office,
Colombo, January 25, 1908.

J. B. M. RIDOUT,
for Surveyor-General.
Hambantota S. O. 16—1908

Notice under "The Waste Lands Ordinances of 1897, 1899, 1900, and 1903."

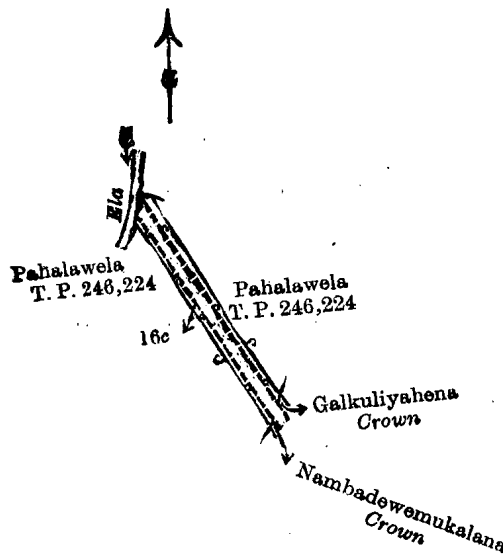
TAKE notice that unless within three months from March 13, 1908, the persons, if any, who claim any interest in the land hereinafter mentioned make claim in person or in writing to the said land or to some interest therein to W. E. Wait, Esq., Special Officer appointed under section 28 of "The Waste Lands Ordinances, 1897, 1899, 1900, and 1903," at his office at Hill House, Mutwal, Colombo :

Such Special Officer, in pursuance of the powers vested in him by the said Ordinances, will declare by writing under his hand that the said land, to which no claim has been made, is the property of the Crown.

W. E. WAIT,
Special Officer.

Description of the Land referred to.

The land commonly called or known as Paragahawela (road reservation), situate in the village of Nambadewa, in the Nambade tulana of the Eppawala korale of the Nuwaragam palata, in the North-Central Province, containing in extent 2 roods, shown as lot 16c in preliminary plan No. 194 and in the annexed certified tracing therefrom, and bounded as follows : on the north by Pahalawela (T. P. 246,224); on the east by Pahalawela (T. P. 246,224), Galkuliyahena belonging to the Crown; on the south by Nambadewemukalana belonging to the Crown, Pahalawela (T. P. 246,224); on the west by Pahalawela (T. P. 246,224), an ela.



Scale of 8 Chains to an Inch.

Situation : Nambadewa village in Eppawala korale.

Preliminary plan 194.

Lot.	Name of Land.	Extent.		
				A.	R.	P.
16	Paragawawela (road reservation)	0	2	0

Field sheet F ¹⁴
53—61

Surveyor-General's Office,
Colombo, January 30, 1908.
2,984

J. B. M. RIDOUT,
for Surveyor-General.
Anuradhapura S. O. 14—1908

Notice under "The Waste Lands Ordinances of 1897, 1899, 1900, and 1903."

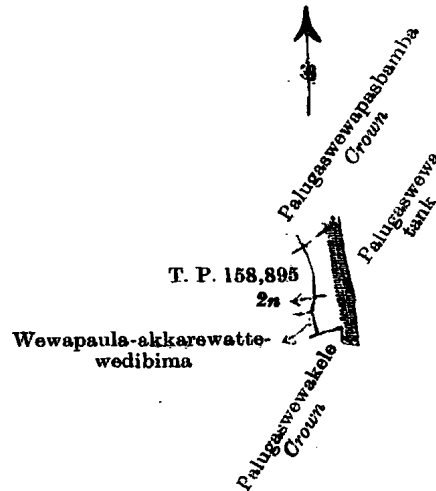
TAKE notice that unless within three months from March 13, 1908, the persons, if any, who claim any interest in the land hereinafter mentioned make claim in person or in writing to the said land or to some interest therein to W. E. Wait, Esq., Special Officer appointed under section 28 of "The Waste Lands Ordinances, 1897, 1899, 1900, and 1903," at his office at Hill House, Mutwal, Colombo :

Such Special Officer, in pursuance of the powers vested in him by the said Ordinances, will declare by writing under his hand that the said land, to which no claim has been made, is the property of the Crown.

W. E. WAIT,
Special Officer.

Description of the Land referred to.

The land commonly called or known as Palugaswewapاسبامبا (bund reservation), situate in the village of Palugaswewa, in the Elimada tulana of the Eppawala korale of the Nuwaragam palata, in the North-Central Province, containing in extent 1 rood and 7 perches, shown as lot 2n in preliminary plan 375 and in the annexed certified tracing therefrom, and bounded as follows: on the north by Palugaswewapاسبامبا belonging to the Crown; on the east by Palugaswewa tank; on the south by Palugaswewakele belonging to the Crown; on the west by Wewapaula-akkarewattewedibima sold to K. Ilangasingha, *ex-Ratemahatmaya*, T. P. 158,895.



Scale of 8 Chains to an Inch.

Situation: Palugaswewa village in Eppawala korale.

Preliminary plan 375.

Lot.	Name of Land.	Extent A. R. P.
2n	Palugaswewapاسبامبا (bund reservation)	0 1 7

Field sheet F ¹⁴₁₉₋₂₇

Surveyor-General's Office,
Colombo, January 31, 1908.
2,985

J. B. M. RIDOUT,
for Surveyor-General.
Anuradhapura S. O. 15—1908

Notice under "The Waste Lands Ordinances of 1897, 1899, 1900, and 1903."

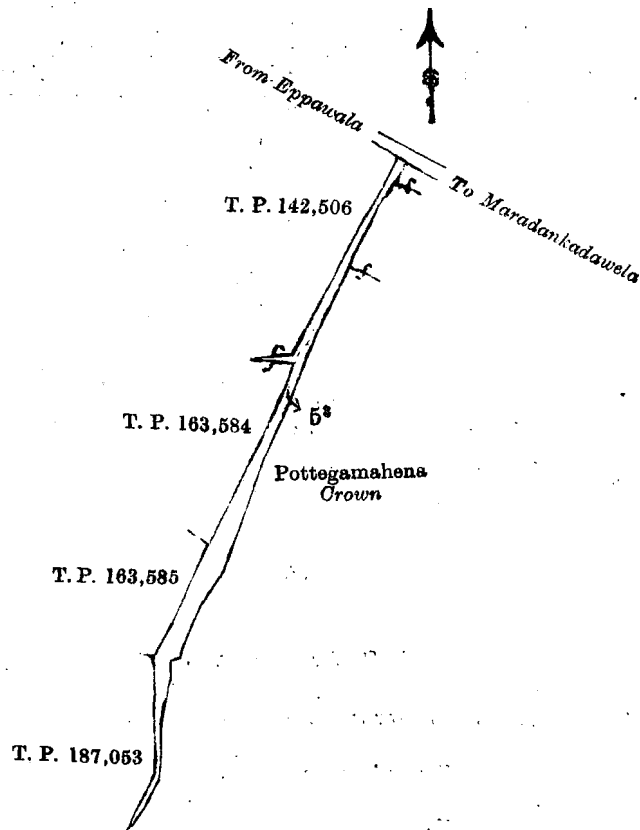
TAKE notice that unless within three months from March 13, 1908, the persons, if any, who claim any interest in the land hereinafter mentioned make claim in person or in writing to the said land or to some interest therein to W. E. Wait, Esq., Special Officer appointed under section 28 of "The Waste Lands Ordinances, 1897, 1899, 1900, and 1903," at his office at Hill House, Mutwal, Colombo:

Such Special Officer, in pursuance of the powers vested in him by the said Ordinances, will declare by writing under his hand that the said land, to which no claim has been made, is the property of the Crown.

W. E. WAIT,
Special Officer.

Description of the Land referred to.

The land commonly called or known as Pottegamawela (ela and abandoned paddy field), situated in the village of Potteagama, in the Nambade tulana of the Eppawala korale of the Nuwaragam palata, in the North-Central Province, containing in extent 1 acre 1 rood and 15 perches, shown as lot 5³ in preliminary plan 387 and in the annexed certified tracing therefrom, and bounded as follows: on the north by the road from Eppawala to Maradankadawala; on the east and south by Pottegamahena declared to be Crown property; on the west by T. Ps. 187,053, 163,585, 163,584, and 142,506.



Scale of 8 Chains to an Inch.

Situation: Pottegama village in Eppawala korale.

Preliminary plan 387.

Lot.	Name of Land.	Extent. A. R. P.
5 ^a	Pottegamawela	1 1 15

Field sheets F₃₇₋₄₅¹⁴ & F₅₃₋₆₁¹⁴

Surveyor-General's Office,
Colombo, February 1, 1908.
2,986

J. B. M. RIDOUT,
for Surveyor-General.
Anuradhapura S. O. 16—1908

Notice under "The Waste Lands Ordinances of 1897, 1899, 1900, and 1903."

TAKE notice that unless within three months from March 13, 1908, the persons, if any, who claim any interest in the lands hereinafter mentioned or in any one or more of such lands make claim in person or in writing to the said lands or any of them or to some interest therein to W. E. Wait, Esq., Special Officer appointed under section 28 of "The Waste Lands Ordinances, 1897, 1899, 1900, and 1903," at his office at Hill House, Mutwal, Colombo:

Such Special Officer, in pursuance of the powers vested in him by the said Ordinances, will declare by writing under his hand that the said lands or such of them, as to which no claim has been made, are the property of the Crown.

W. E. WAIT,
Special Officer.

Description of the Lands referred to.

The following lots situated in the village of Mahamankadawala, in the Nuwaragam tulana of the Nuwaragam korale of the Nuwaragam palata, in the North-Central Province, as described in the annexed certified tracing:—

Preliminary plan 503.

Lot.	Name of Land.	Extent.		
		A.	R.	P.
1	Mahamankadawalahena	0	2	11
2b	Mahawela	0	0	9
2d1	Mahawela	0	0	36
4	Mahamankadawalahena	1	1	38
7	Do.	392	0	14
7b	Do.	1	1	25
7d	Do.	1	2	36
8	Mahamankadawalamukalana	61	1	4
9	Mahamankadawalahena	214	3	1
9h	Do.	2	3	34
9o	Do.	5	0	0
9p	Do.	2	2	10
10	Mahamankadawalamukalana	218	2	24
10a	Do.	0	2	7
11	Moragolleakkareidama	0	3	3
11a	Do.	0	0	25
12	Wana-addarahena	0	3	9
13a	Akkarebima	0	0	4
18	Mahamankadawalatisbamba	1	3	28
18a	Do.	0	0	19
18b	Do.	0	0	25
21	Mahamankadawalamukalana	308	2	26
21a	Do.	5	0	13
21b	Do.	0	3	0
22	Mahamankadawalahenyaya	165	0	32
		1,386	3	33

and bounded as follows: on the north by the village limit of Perunkulama, the village limit of Kudamankadawala, the village limit of Elayapattuwa; on the east by the village limit of Kokkichiya, the village limit of Tirappana; on the south by the village limit of Attikulama; on the west by the village limit of Attikulama, the village limit of Yalagama, the village limit of Dematawewa, the village limit of Perunkulama.

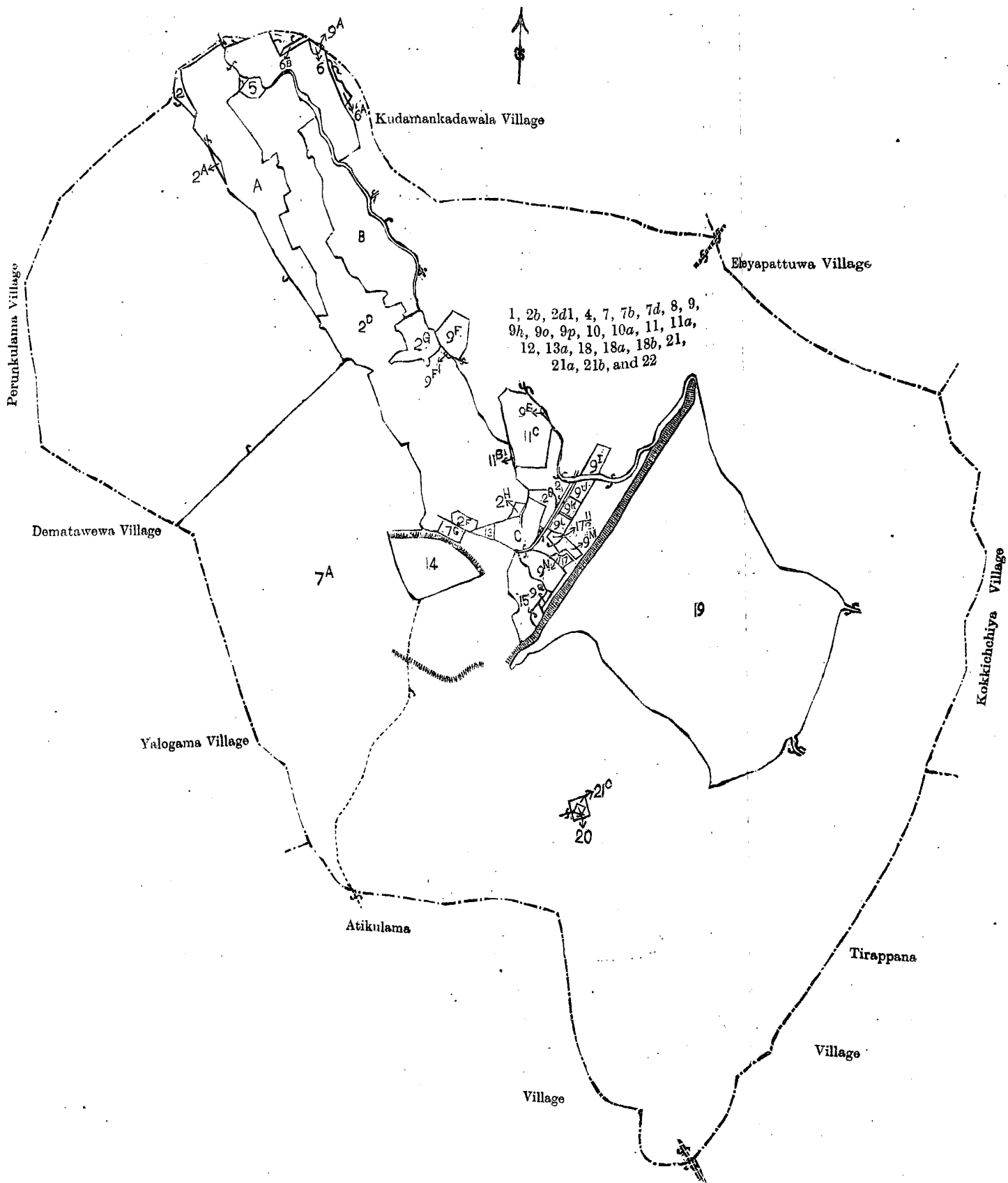
NOTE.—The following lots lying within the above boundaries are excluded from this notice, and their aggregate acreage of 712 acres 2 roods and 14 perches is not included in the acreage of 1,386 acres 3 roods and 33 perches given above:—

Preliminary plan 503:

Lot.	Name of Land.	Extent.			
		A.	R.	P.	
A	2c	Mahawela (encroachment by T. P. 169,491)	0	0	25
	2e	Mahawela (T. Ps. 160,670, 208,987, &c.)	56	2	9
	3	Elagoda-akkareidama	0	0	3
	4a	Mahamankadawalahena	0	0	3
	4b	Do.	0	0	5
	4c	Do.	0	0	4
B	9c	Do.	0	0	2
	9d	Do.	0	0	6
	9b	Do.	0	0	1
C	9g	P. P. 848/2,605 to 2,611, 2,611½, 2,611½, 2,611½, 2,625 to 2,631, 2,631½, and 2,632	27	1	12
	13b	Akkarebima (P. P. 1,304/3,886)	0	0	21
	13c	T. Ps. 172,688, 191,925, 162,315, 162,316, 174,317, and 174,316	8	3	37
	16	Mahamankadawalagammedda	0	0	3
	16a	Do.	0	0	4
	2	Mahawela	1	2	0
	2a	Do.	0	3	3
	2d	Do.	106	0	38
	2f	Do. (T. P. 214,009) Mahawela	1	0	22
	2g	Do. (T. Ps. 160,672, 160,671, and 219,752)	5	0	12
	2h	Do. (P. P. 1,472/4,553)	0	1	36
	2d2	Mahawela	1	3	3
	5	Mahamankadawalahena (T. P. 245,994)	1	0	0
6	Mahawela	0	1	32	
6a	Do.	1	0	1	
6b	Do.	0	2	4	
7a	Mahamankadawalahena	250	0	20	
7c	Do.	1	1	22	
9a	Do.	0	0	4	
9e	Do.	0	0	3	

Lot.	Name of Land.	Extent.		
		A.	R.	P.
9f	848/2,599, 2,599½, 2,600	3	3	12
9f1	848/2,599, 2,599½, 2,600, 2,600½	0	0	8
9i	Mahamankadawalahena	1	3	12
9j	Do.	1	1	15
9k	Do.	1	0	20
9l	Do.	1	0	0
9m	Do.	1	0	5
9n	Do.	0	0	20
9g	Do.	0	1	35
11b	Moragolleakkareidama	0	0	16
11c	T. P. 186,848	9	2	33
13	Akkarebima	0	2	6
14	Pahaginipendawewa	12	2	5
15	Mahamankadawalagammedda	6	2	4
17	Wewa-addarawatta	0	1	38
17½	Do.	0	1	31
19	Mahamankadawalawewa	205	2	15
20	Mahamankadawalamipittaniya	0	1	17
21c	Mahamankadawalamukalana	0	2	23
		712	2	14

[For Tracing see page 367.]



Scale of 24 Chains to an Inch.

Situation : Mahamankadawala village in Nuwaragam tulana of Nuwaragam korale.

Preliminary plan 503.

Lot.	Name of Land.	Extent.		
		A.	R.	P.
1	Mahamankadawalahena	0	2	11
2b	Mahawela	0	0	9
2d1	Mahawela	0	0	36
4	Mahamankadawalahena	1	1	38
7	Do.	302	0	14
7b	Do.	1	1	25
7d	Do.	1	2	36
8	Mahamankadawalamukalana	61	1	4
9	Mahamankadawalahena	214	3	1
9h	Do.	2	3	34
9o	Do.	5	0	0
9p	Do.	2	2	10
10	Mahamankadawalamukalana	218	2	24
10a	Do.	0	2	7
11	Moragolleakkareidama	0	3	3
11a	Do.	0	0	25
12	Wana-addarahena	0	3	9
13a	Akkarebima	0	0	4
18	Mahamankadawalatisbamba	1	3	28
18a	Do.	0	0	19
18b	Do.	0	0	25
21	Mahamankadawalamukalana	308	2	26
21a	Do.	5	0	13
21b	Do.	0	3	0
22	Mahamankadawalahenyaya	165	0	32
		1,386	3	33

Lots excluded.

2c	Mahawela (encroachment by T. P. 169,491)	0	0	25
2e	Mahawela (T. Ps. 160,670, 208,987, &c.)	56	2	9
3	Elagoda-akkareidama	0	0	3
A	4a Mahamankadawalahena	0	0	3
	4b Do.	0	0	5
	4c Do.	0	0	4
	9c Do.	0	0	2
B	9d Do.	0	0	6
	9b Do.	0	0	1
	9g P. P. 848/2,605 to 2,611, 2,611½, 2,611½, 2,611½, 2,625 to 2,631, 2,631½, and 2,632	27	1	12
	13b Akkarebima (P. P. 1,304/3,886)	0	0	21
C	13c T. Ps. 172,688, 191,925, 162,315, 162,316, 174,317, and 174,316	8	3	37
	16 Mahamankadawalagammedda	0	0	3
	16a Do.	0	0	4
	2 Mahawela	1	2	0
	2a Do.	0	3	3
	2d Do.	106	0	38
	2f Do. (T. P. 214,009)	1	0	22
	2g Do. (T. Ps. 160,672, 160,671, and 219,752)	5	0	12
	2h Do. (P. P. 1,472/4,553)	0	1	36
	2d2 Mahawela	1	3	3
	5 Mahamankadawalahena (T. P. 245,994)	1	0	0
	6 Mahawela	0	1	32
	6a Do.	1	0	1
	6b Do.	0	2	4
	7a Mahamankadawalahena	250	0	20
	7c Do.	1	1	22
	9a Do.	0	0	4
	9e Do.	0	0	3
	9f 848/2,599, 2,599½, 2,600	3	3	12
	9f1 848/2,599, 2,599½, 2,600, 2,600½	0	0	8
	9i Mahamankadawalahena	1	3	12
	9j Do.	1	1	15
	9k Do.	1	0	20
	9l Do.	1	0	0
	9m Do.	1	0	5
	9n Do.	0	0	20
	9p Do.	0	1	35
	11b Moragolleakkareidama	0	0	16
	11c T. P. 186,848	9	2	33
	13 Akkarebima	0	2	6
	14 Pahaginipendawewa	12	2	5

Lot.	Name of Land.	Extent.		
		A.	R.	P.
15	Mahamankadawalagammedda	6	2	4
17	Wewa-addarawatta	0	1	38
17½	Do.	0	1	35
19	Mahamankadawalawewa	205	2	15
20	Mahamankadawalaminipittaniya	0	1	17
21c	Mahamankadawalamukalana	0	2	23
		712	2	14

Field sheets F³₅₅₋₆₃, F³₅₆₋₆₄, F³₃₉₋₄₇ and F³₄₀₋₄₈

Surveyor-General's Office,
Colombo, February 7, 1908.
2,987

J. B. M. RIDOUT,
for Surveyor-General.
Anuradhapura S. O. 17—1908

Notice under "The Waste Lands Ordinances of 1897, 1899, 1900, and 1903."

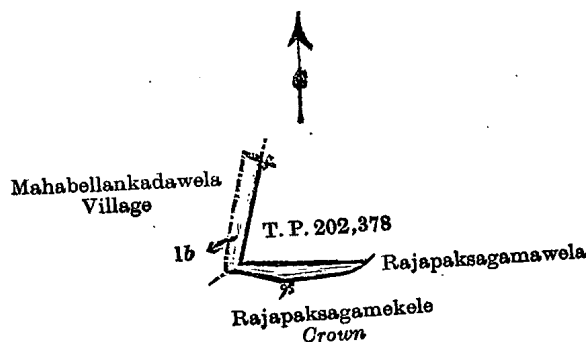
TAKE notice that unless within three months from March 13, 1908, the persons, if any, who claim any interest in the land hereinafter mentioned make claim in person or in writing to the said land or to some interest therein to W. E. Wait, Esq., Special Officer appointed under section 28 of "The Waste Lands Ordinances, 1897, 1899, 1900, and 1903," at his office at Hill House, Mutwal, Colombo :

Such Special Officer, in pursuance of the powers vested in him by the said Ordinances, will declare by writing under his hand that the said land, to which no claim has been made, is the property of the Crown.

W. E. WAIT,
Special Officer.

Description of the Land referred to.

The land commonly called or known as Rajapaksagama, situated in the village of Rajapaksegama, in the Pahala Medagandahe tulana of the Nuwaragam korale of the Nuwaragam palata, in the North-Central Province, containing in extent 2 roods and 15 perches, shown as lot 1b in preliminary plan 355 and in the annexed certified tracing therefrom, and bounded as follows : on the north by the village limit of Maha Bellankadawala, T. P. 202,378 ; on the east by Rajapaksagama claimed by the villagers of Rajapaksegama ; on the south by Rajapaksagamekele declared to be Crown property ; on the west by the village limit of Maha Bellankadawala.



Scale of 8 Chains to an Inch.

Situation : Rajapaksagama village in Nuwaragam korale of Nuwarakalawiya District.
Preliminary plan 355.

Lot.	Name of Land.	Extent.		
		A.	R.	P.
1b	Rajapaksagama	0	2	15

Field sheets F¹³₂₄₋₃₂ & F¹⁴₁₇₋₂₅

Surveyor-General's Office,
Colombo, January 29, 1908.
2,988

J. B. M. RIDOUT,
for Surveyor-General.
Anuradhapura S. O. 18—1908

Notice under "The Waste Lands Ordinances of 1897, 1899, 1900, and 1903."

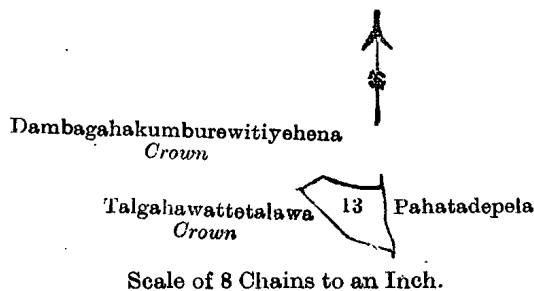
TAKE notice that unless within three months from March 13, 1908, the persons, if any, who claim any interest in the land hereinafter mentioned make claim in person or in writing to the said land or to some interest therein to J. G. Fraser, Esq., Special Officer appointed under section 28 of "The Waste Lands Ordinances, 1897, 1899, 1900, and 1903," at his office at Hill House, Mutwal, Colombo :

Such Special Officer, in pursuance of the powers vested in him by the said Ordinances, will declare by writing under his hand that the said land, to which no claim has been made, is the property of the Crown.

J. G. FRASER,
Special Officer.

Description of the Land referred to.

The land commonly called or known as Talpelewatta, situate in the village of Talapuranwela, in the Medagam pattu korale of Wellassa division, in the Province of Uva, containing in extent 2 roods and 22 perches, and shown as lot 13 in preliminary plan 131 and in the annexed certified tracing therefrom, and bounded as follows : on the north by Dambagahakumburewitiyehena belonging to the Crown ; on the east by Pahatadepela claimed by Gamagedera Ganeti ; and on the south and west by Talgahawattatalawa belonging to the Crown.



Situation : Talapuranwela village in Medagam pattu korale.

Preliminary plan 131.

Lot.	Name of Land.	Extent. A. R. P.
13	Talpelewatta	0 2 22

Field sheet M₄₀₋₄₈³

Surveyor-General's Office,
Colombo, January 30, 1908.
2,989

J. B. M. RIDOUT,
for Surveyor-General.
Uva S. O. 18—1908