

Ceylon Government Gazette

Published by Authority.

No. 6,234 — FRIDAY, MARCH 20, 1908.

PART I.—General: Minutes, Proclamations, Appointments, and General Government Notifications.

PART II.—Legal and Judicial.

PART III.—Provincial Administration.

PART IV.—Land Settlement.

PART V.—Mercantile, Marine, Municipal, Local, &c.

Separate paging is given to each Part in order that it may be filed separately.

Part IV.—Land Settlement.

	PAGE	PAGE
Final Orders	371	Preliminary Notices 379

FINAL ORDERS.

Order under Section 2 of "The Waste Lands Ordinances of 1897, 1899, 1900, and 1903," declaring Lands to be Crown Property.

In the matter of the lands commonly called or known as Kendalandehena, Kendalandemukalana, Duwa, situate in the village of Kotabowa, in the Medagam pattu of the Wellassa division, in the Province of Uva, and of "The Waste Lands Ordinances of 1897, 1899, 1900, and 1903."

THE notice required by section 1 of "The Waste Lands Ordinances of 1897, 1899, 1900, and 1903," having been duly published in manner prescribed by that section in respect of the above-named lands (*vide* Notice No. 2,886), and no claim having been made to the said lands or to any interest therein within the period of three months from the date specified in the said notice, I, John George Fraser, Special Officer appointed under section 28 of the said Ordinances, under and by virtue of the powers vested in me in that behalf by section 2 of the said Ordinances, do hereby on February 7, 1908, order and declare that the said lands, as more fully described herein below, situate in the village of Kotabowa, in the Medagam pattu korale of the Yatikinda division, in the Province of Uva, and shown as lots 10, 11, 12, 13, 7½, and 7½ in preliminary plan No. 132 and in the annexed certified tracings therefrom, and containing in extent 107 acres 3 roods and 21 perches, are the property of the Crown.

Description of the Lands referred to.

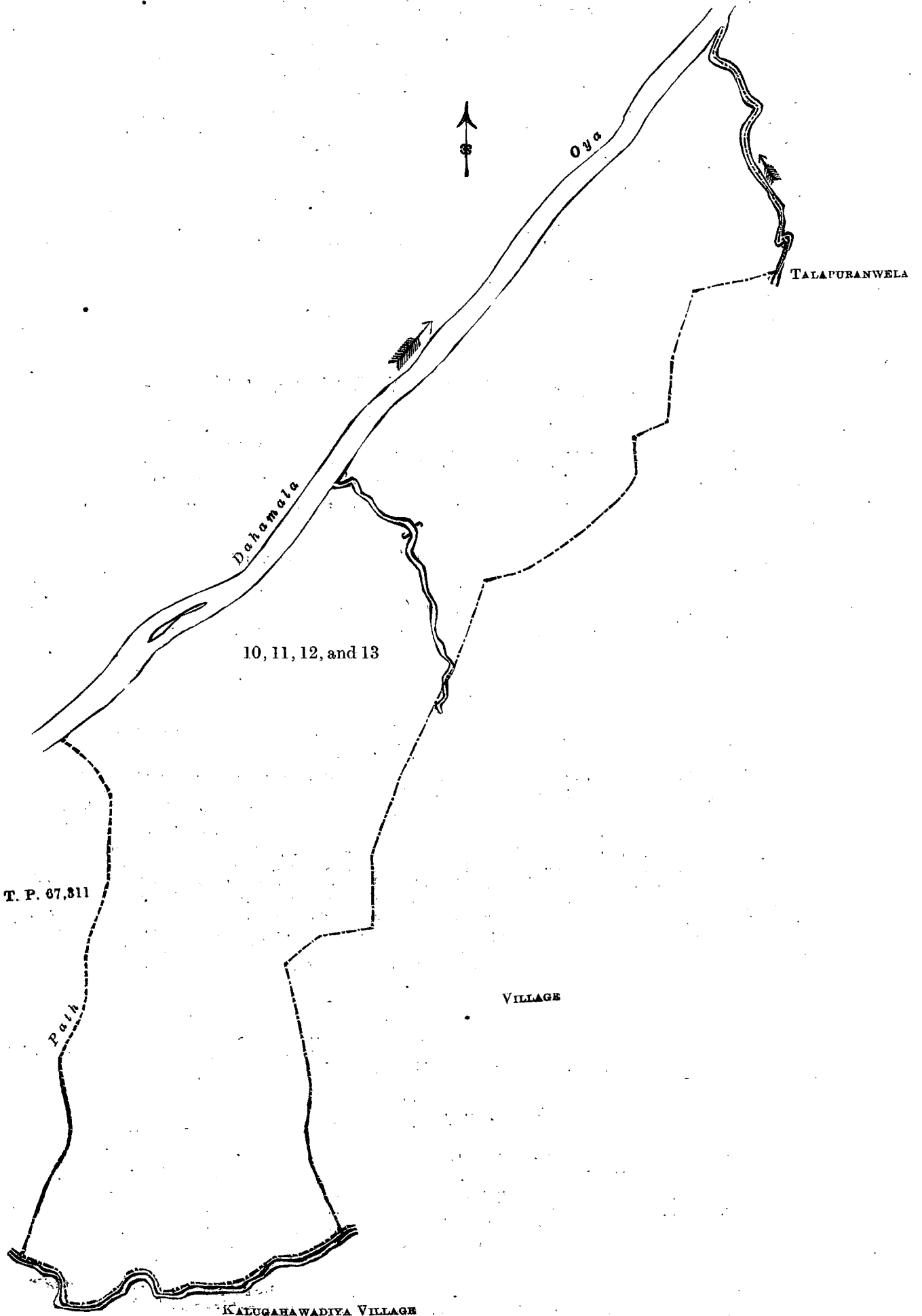
The following lots situated in the village of Kotabowa, in the Medagam pattu of the Wellassa division, in the Province of Uva, as described in the annexed certified tracings:—

I.

Preliminary plan 132.

Lot.	Name of Land.	Extent.		
		A.	R.	P.
10	Kendalandehena	77	2	7
11	Kendalandemukalana	2	0	20
12	Do.	0	3	22
13	Do.	28	3	12
		107	1	21

and bounded as follows: on the north by the Dahamala-oya; on the east by a stream, the village limit of Tala puranwela; on the south by the village limit of Kalugahawadiya; on the west by a path (T. P. 67,311).



Scale of 8 Chains to an Inch.

Situation : Kotabowa village in Medagam pattu korale.
Preliminary plan 132.

Lot.	Name of Land.	Extent.		
		A.	R.	P.
10 ..	Kendalandehena ..	77	2	7
11 ..	Kendalandemukalana ..	2	0	20
12 ..	Do. ..	0	3	22
13 ..	Do. ..	26	3	12
		<u>107</u>	<u>1</u>	<u>21</u>

Sheets M ³ 40—48 and M ³ 56—64

Surveyor-General's Office,
Colombo, August 20, 1907.


J. B. M. RIDOUT,
for Surveyor-General.

II.

Preliminary plan 132.

Lot.	Name of Land.	Extent.		
		A.	R.	P.
7½ ..	Duwa ..	0	0	16

and bounded as follows : on the north, east, south, and west by the Dahamala-oya.



Scale of 8 Chains to an Inch.

Situation : Kotabowa village in Medagam pattu korale.
Preliminary plan 132.

Lot.	Name of Land.	Extent.		
		A.	R.	P.
7½ ..	Duwa ..	0	0	16

Field sheet M ³ 56—64

Surveyor-General's Office,
Colombo, October 10, 1907.

J. B. M. RIDOUT,
for Surveyor-General.

III.


Preliminary plan 132.

Lot.	Name of Land.	Extent.		
		A.	R.	P.
7½ ..	Duwa ..	0	1	24

and bounded as follows : on the north, east, south, and west by the Dahamala-oya.

February 7, 1908.

J. G. FRASER,
Special Officer.



Scale of 8 Chains to an Inch.

Situation : Kotabowa village in Medagam pattu korale.
Preliminary plan 132.

Lot.	Name of Land.	Extent. A. R. P.
7½ ... Duwa	...	0 1 24
Surveyor-General's Office, Colombo, October 10, 1907.	Field sheet M 3 56—64	J. B. M. RIDOUT, for Surveyor-General.
Uva S. O. 1,126		

Order under Section 2 of "The Waste Lands Ordinances of 1897, 1899, 1900, and 1903," declaring Lands to be Crown Property.

In the matter of the lands commonly called or known as Dehigollepatana *alias* Udaulpotapatana (road reservation), Udaulpotapatana (road reservation), &c., situate in the village of Kabillewela, in the Mahapalata korale of the Udukinda division, in the Province of Uva, and of the "The Waste Lands Ordinances of 1897, 1899, 1900, and 1903."

THE notice required by section 1 of "The Waste Lands Ordinances of 1897, 1899, 1900, and 1903," having been duly published in manner prescribed by that section in respect of the above-named lands (*vide* Notice No. 2,887), and no claim having been made to the said lands or to any interest therein within the period of three months from the date specified in the said notice, I, John George Fraser, Special Officer appointed under section 28 of the said Ordinances, under and by virtue of the powers vested in me in that behalf by section 2 of the said Ordinances, do hereby on February 7, 1908, order and declare that the said lands, as more fully described herein below, situate in the village of Kabillewela, in the Mahapalata korale of the Udukinda division, in the Province of Uva, and shown as lots 26, 26c, and 26d in preliminary plan No. 118 and in the annexed certified tracing therefrom, and containing in extent 1 acre and 2 perches, are the property of the Crown.

Description of the Lands referred to.

The following lots situated in the village of Kabillewela, in the Mahapalata korale of the Udukinda division, in the Province of Uva, as described in the annexed certified tracing :—

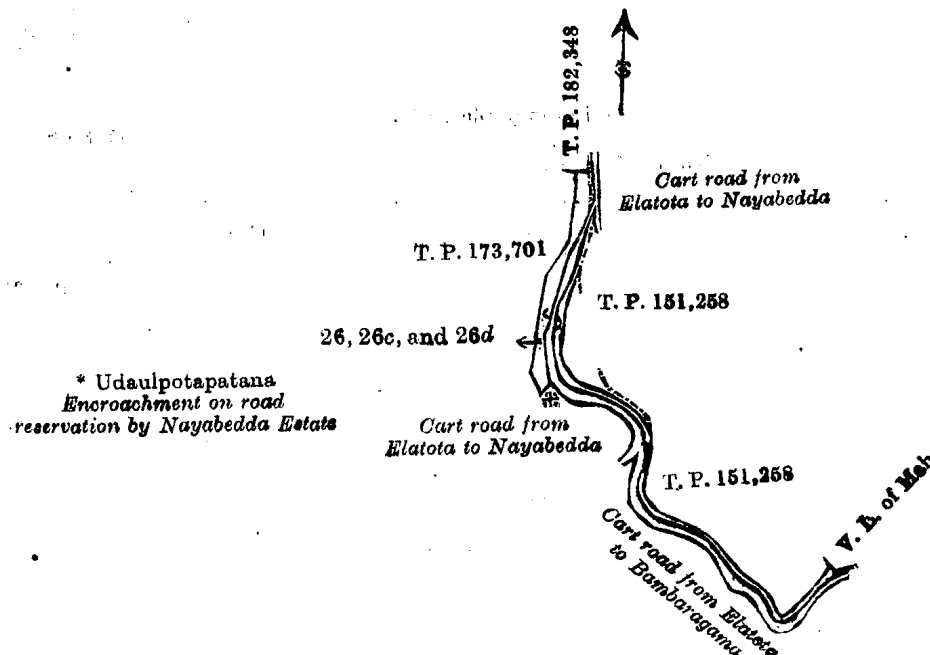
Preliminary plan 118.

Lot.	Name of Land.	Extent. A. R. P.
26 ..	Dehigollepatana <i>alias</i> Udaulpotapatana (road reservation)	0 1 36
26c ..	Udaulpotapatana (road reservation) ..	0 1 6
26d ...	Do. ...	0 1 0
		1 0 2

and bounded as follows : on the north by T. P. 182,348 ; on the east by the cart road from Ellatota to Nayabedda, the village limit of Mahaulpota, T. P. 151,258, the village limit of Mahaulpota, T. P. 151,258, the village limit of Mahaulpota ; on the south by the cart road from Bambaragama to Ellatota ; on the west by the cart road from Nayabedda to Ellatota, Udaulpotapatana (encroachment on road reservation by Nayabedda estate) T. P. 173,701.

J. G. FRASER,
Special Officer.

February 7, 1908.



Scale of 8 Chains to an Inch.

Situation : Kabillewela village in Mahapalata korale.

Preliminary plan 118.

Lot.	Name of Land.	Extent.		
		A.	R.	P.
26	Dehigollepatana <i>alias</i> Udaulpotapatana (road reservation)	0	1	36
26c	Udaulpotapatana (road reservation)	0	1	6
26d	Do.	0	1	0
		<u>1</u>	<u>0</u>	<u>2</u>

Field sheet M ¹⁷₄₋₁₂

Surveyor-General's Office,
Colombo, October 7, 1907.
Uva S. O. 1,127

J. B. M. RIDOUX,
for Surveyor-General.

Order under Section 2 of "The Waste Lands Ordinances of 1897, 1899, 1900, and 1903," declaring Lands to be Crown Property.

In the matter of the lands commonly called or known as encroachment by Yelverton estate (road reservation), situate in the village of Dikwella, in the Bogoda korale of the Yatikinda division, in the Province of Uva, and of "The Waste Lands Ordinances of 1897, 1899, 1900, and 1903."

THE notice required by section 1 of "The Waste Lands Ordinances of 1897, 1899, 1900, and 1903," having been duly published in manner prescribed by that section in respect of the above-named lands (*vide* Notice No. 2,885), and no claim having been made to the said lands or to any interest therein within the period of three months from the date specified in the said notice, I, Walter Ernest Wait, Special Officer appointed under section 28 of the said Ordinances, under and by virtue of the powers vested in me in that behalf by section 2 of the said Ordinances, do hereby on February 7, 1908, order and declare that the said lands, as more fully described herein below, situate in the village of Dikwella, in the Bogoda korale of the Yatikinda division in the Province of Uva, and shown as lots 4c, 4c6, 4c7, 4c8, 4c9, 4c10 in preliminary plan No. 95 and in the annexed certified tracings therefrom, and containing in extent 1 acre 1 rood and 10 perches, are the property of the Crown.

Description of the Lands referred to.

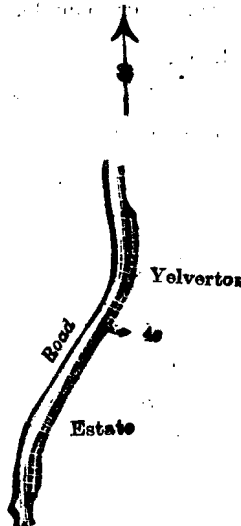
The following lots situated in the village of Dikwella, in the Bogoda korale of the Yatikinda division, in the Province of Uva, as described in the annexed certified tracings :—

I.

Preliminary plan 95.

Lot.	Name of Land.	Extent.		
		A.	R.	P.
4c	Encroachment by Yelverton estate (road reservation)	0	0	16

and bounded as follows : on the north, east, and south by Yelverton estate claimed by H. M. and C. E. Picken and F. H. Wiggin ; on the west by a road.



Scale of 4 Chains to an Inch.

Situation : Dikwella village in Bogoda korale.

Preliminary plan 95.

Lot.	Name of Land.	Extent. A. R. P.
4c	Encroachment by Yelverton estate (road reservation)..	0 0 16

Field sheet M 38—46⁷

Surveyor-General's Office,
Colombo, September 25, 1907.

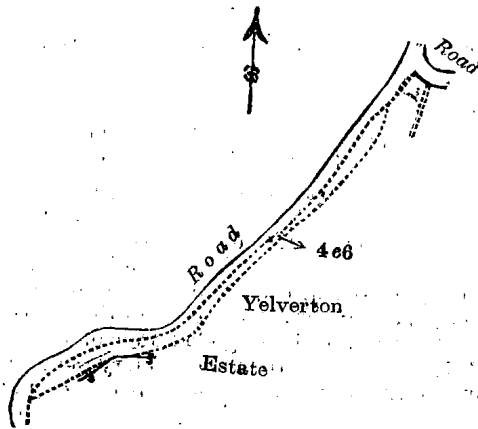
J. B. M. RIDOUT,
for Surveyor-General.

II.

Preliminary plan 95.

Lot.	Name of Land.	Extent. A. R. P.
4c6	Encroachment by Yelverton estate (road reservation)..	0 0 30

and bounded as follows : on the north by a road ; on the east and south by Yelverton estate claimed by H. M. and C. E. Picken and F. H. Wiggin ; on the west by a road.



Scale of 4 Chains to an Inch.

Situation : Dikwella village in Bogoda korale.

Preliminary plan 95.

Lot.	Name of Land.	Extent. A. R. P.
4c6	Encroachment by Yelverton estate (road reservation)..	0 0 30

Field sheet M 38—46⁷

Surveyor-General's Office,
Colombo, September 25, 1907.

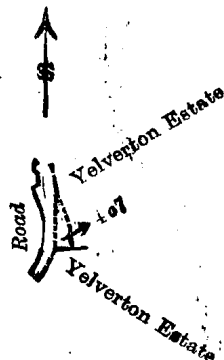
J. B. M. RIDOUT,
for Surveyor-General.

III.

Preliminary plan 95.

Lot.	Name of Land.	Extent. A. R. P.
4c7	Encroachment by Yelverton estate (road reservation)..	0 0 5

and bounded as follows : on the north, east, and south by Yelverton estate claimed by H. M. and C. E. Picken and F. H. Wiggin ; on the west by a road.



Scale of 4 Chains to an Inch.

Situation : Dikwella village in Bogoda korale.

Preliminary plan 95.

Lot.	Name of Land.	Extent. A. R. P.
4c7	Encroachment by Yelverton estate (road reservation)..	0 0 5

Field sheet M ⁷ 38—46

Surveyor-General's Office,
Colombo, September 25, 1907.

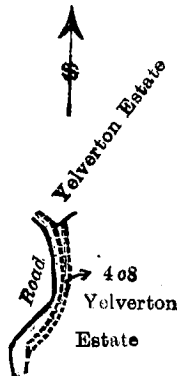
J. B. M. RIDOUT,
for Surveyor-General.

IV.

Preliminary plan 95.

Lot.	Name of Land.	Extent. A. R. P.
4c8	Encroachment by Yelverton estate (road reservation)..	0 0 6

and bounded as follows : on the north, east, and south by Yelverton estate claimed by H. M. and C. E. Picken and F. H. Wiggin ; on the west by a road.



Scale of 4 Chains to an Inch.

Situation : Dikwella village in Bogoda korale.

Preliminary plan 95.

Lot.	Name of Land.	Extent. A. R. P.
4c8	Encroachment by Yelverton estate (road reservation)..	0 0 6

Field sheet M ⁷ 38—46

Surveyor-General's Office,
Colombo, September 25, 1907.

J. B. M. RIDOUT,
for Surveyor-General.

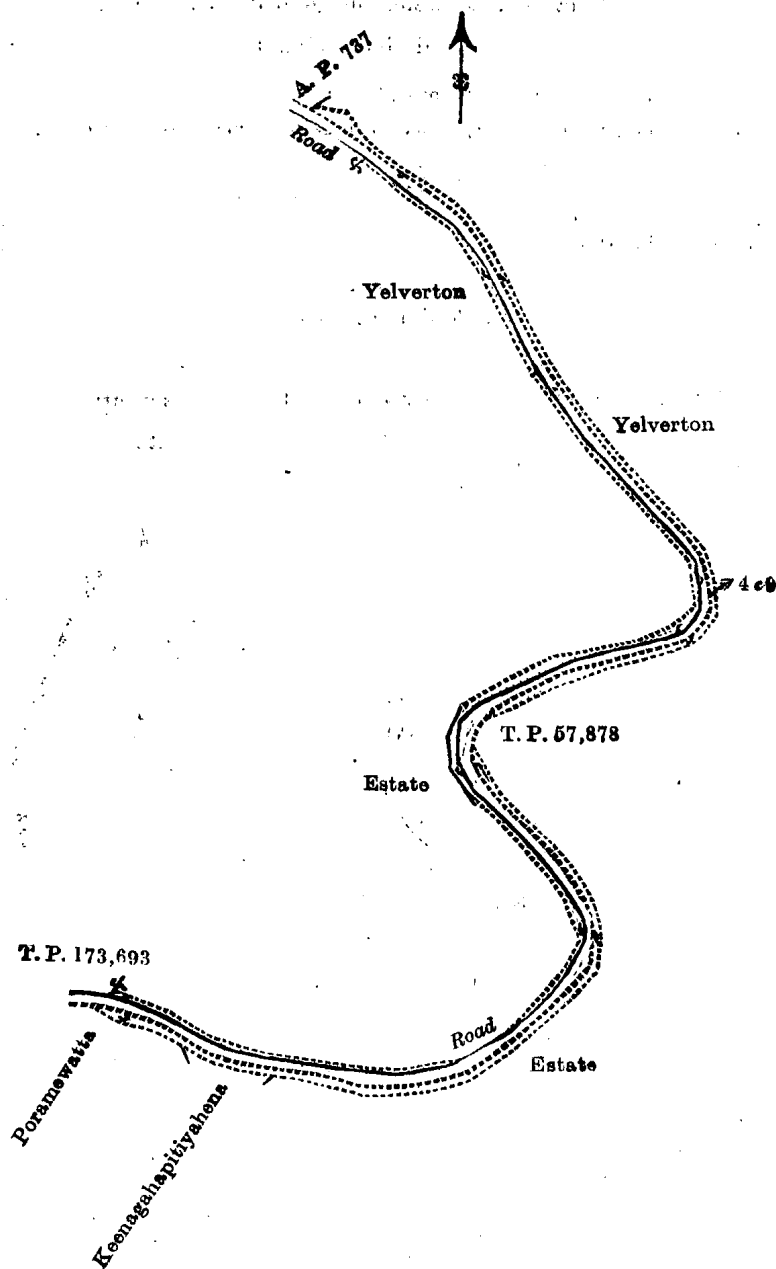
V.

Preliminary plan 95.

Lot.	Name of Land.	Extent. A. R. P.
4c9	Encroachment by Yelverton estate (road reservation)..	0 3 23

and bounded as follows : on the north by acquisition plan 737, Yelverton estate claimed by H. M. and C. E. Picken and F. H. Wiggin ; on the east by Yelverton estate claimed by H. M. and C. E. Picken and F. H. Wiggin (T. P. 57,878) ; on the south by Yelverton estate claimed by H. M. and C. E. Picken and F. H. Wiggin (T. P. 57,878), Keenagahapitiahena claimed by Simon Perera and others, Poramewatta claimed by Kiri Banda and others ; on the west by (T. P. 173,693), Yelverton estate claimed by H. M. and C. E. Picken and F. H. Wiggin, a road, Yelverton estate claimed by H. M. and C. E. Picken and F. H. Wiggin, a road.

[For Tracing see page 378.]



Scale of 4 Chains to an Inch.

Situation : Dikwella village in Bogoda korale.

Preliminary plan 95.

Lot.	Name of Land.	Extent. A. R. P.
4c9	Encroachment by Yelverton estate (road reservation)..	0 3 23

Field sheet M ⁷ 38-46

Surveyor-General's Office,
Colombo, September 25, 1907.

J. B. M. RIDOUT,
for Surveyor-General.

VI.

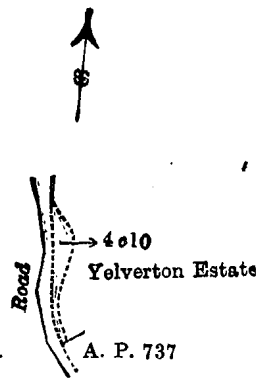
Preliminary plan 95.

Lot.	Name of Land.	Extent. A. R. P.
4c10	Encroachment by Yelverton estate (road reservation)..	0 0 10

and bounded as follows : on the north and east by Yelverton estate claimed by H. M. and C. E. Picken and F. H. Wiggin ; on the south by acquisition plan 737 ; on the west by a road.

February 7, 1908.

W. E. WAIT,
Special Officer.



Scale of 4 Chains to an Inch.

Situation : Dikwella village in Bogoda korale.

Preliminary plan 95.

Lot.	Name of Land.	Extent. A. R. P.
4e10	Encroachment by Yelverton estate (road reservation) ..	0 0 10
	Field sheet M ⁷ 38—46	

Surveyor-General's Office,
Colombo, September 25, 1907.

Uva S. O. 1,128

J. B. M. RIDOUT,
for Surveyor-General.**PRELIMINARY NOTICES.****Notice under "The Waste Lands Ordinances of 1897, 1899, 1900, and 1903."**

TAKE notice that unless within three months from March 20, 1908, the persons, if any, who claim any interest in the lands hereinafter mentioned or in any one or more of such lands make claim in person or in writing to the said lands or any of them or to some interest therein to W. E. Wait, Esq., Special Officer appointed under section 28 of "The Waste Lands Ordinances, 1897, 1899, 1900, and 1903," at his office at Hill House, Mutwal, Colombo :

Such Special Officer, in pursuance of the powers vested in him by the said Ordinances, will declare by writing under his hand that the said lands or such of them, as to which no claim has been made, are the property of the Crown.

W. E. WAIT,
Special Officer.*Description of the Lands referred to.*

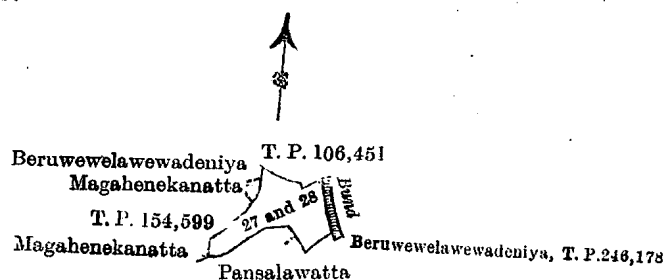
The following lots situated in the village of Beruwewela, in the Kandaboda pattu of the Matara District, in the Southern Province, as described in the annexed certified tracings :—

I.

Preliminary plan 186.

Lot.	Name of Land.	Extent. A. R. P.
27	Beruwewelawewa ..	0 2 32
28	Beruwewelamadittedeniya ..	0 0 20
		<u>0 3 12</u>

and bounded as follows : on the north by T. P. 106,451 ; on the east by a tank bund ; on the south by Beruwewelawewadeniya (T. P. 246,178), Pansalawatta claimed by Beruwewela Pansala ; on the west by Magahenekanatta (private), T. P. 154,599, Magahenekanatta (private), Beruwewelawewadeniya claimed by Kudage Janis Appu and others.



Scale of 8 Chains to an Inch.

Situation : Beruwewela village in Kandaboda pattuwa.

Preliminary plan 186.

Lot.	Name of Land.			Extent.		
				A.	R.	P.
27	.. Beruwewelawewa	0	2	32
28	.. Beruwewelamadittedeniya	0	0	20
				0	3	12

Field sheet O ²⁰₃₇₋₄₅

Surveyor-General's Office,
Colombo, February 5, 1908.

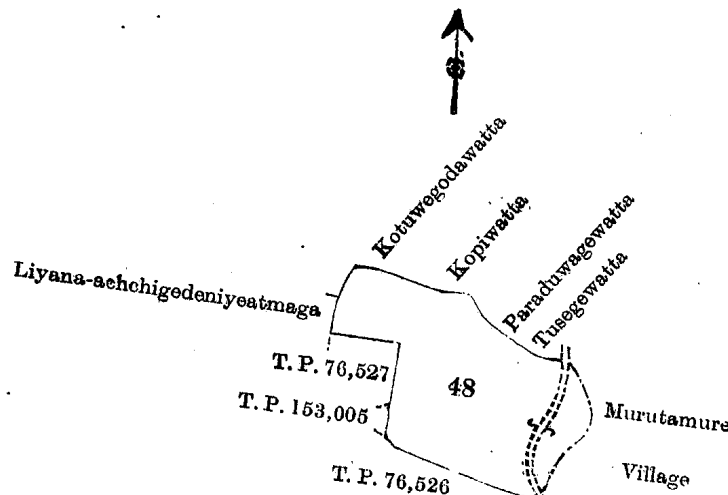
J. B. M. RIDOUT,
for Surveyor-General.

II.

Preliminary plan 186.

Lot.	Name of Land.			Extent.		
				A.	R.	P.
48	.. Tanayamewatta	5	0	13

and bounded as follows : on the north by Kotuwegodawatta (private), Kopiwatta (private), Paraduwegawatta (private), Tusegewatta (private) ; on the east by the village limit of Murutamure ; on the south by T. P. 76,526 ; on the west by T. Ps. 153,005 and 76,527, Liyana-achchigedeniyeatmaga (private), Kotuwegodawatta (private).



Scale of 8 Chains to an Inch.

Situation : Beruwewela village in Kandaboda pattuwa.

Preliminary plan 186.

Lot.	Name of Land.			Extent.		
				A.	R.	P.
48	.. Tanayamewatta	5	0	13

Field sheet O ²⁰₃₇₋₄₅

Surveyor-General's Office,
Colombo, February 5, 1908.
2,990

J. B. M. RIDOUT,
for Surveyor-General.
Matara S. O. 6—1908

Notice under "The Waste Lands Ordinances of 1897, 1899, 1900, and 1903."

TAKE notice that unless within three months from March 20, 1908, the persons, if any, who claim any interest in the lands hereinafter mentioned or in any one or more of such lands or to some interest therein make claim in person or in writing to the said lands or any of them or to some interest therein to J. G. Fraser, Esq., Special Officer appointed under section 28 of "The Waste Lands Ordinances, 1897, 1899, 1900, and 1903," at his office at Hill House, Mutwal, Colombo :

Such Special Officer, in pursuance of the powers vested in him by the said Ordinances, will declare by writing under his hand that the said lands or such of them, as to which no claim has been made, are the property of the Crown.

J. G. FRASER,
Special Officer.

Description of the Lands referred to.

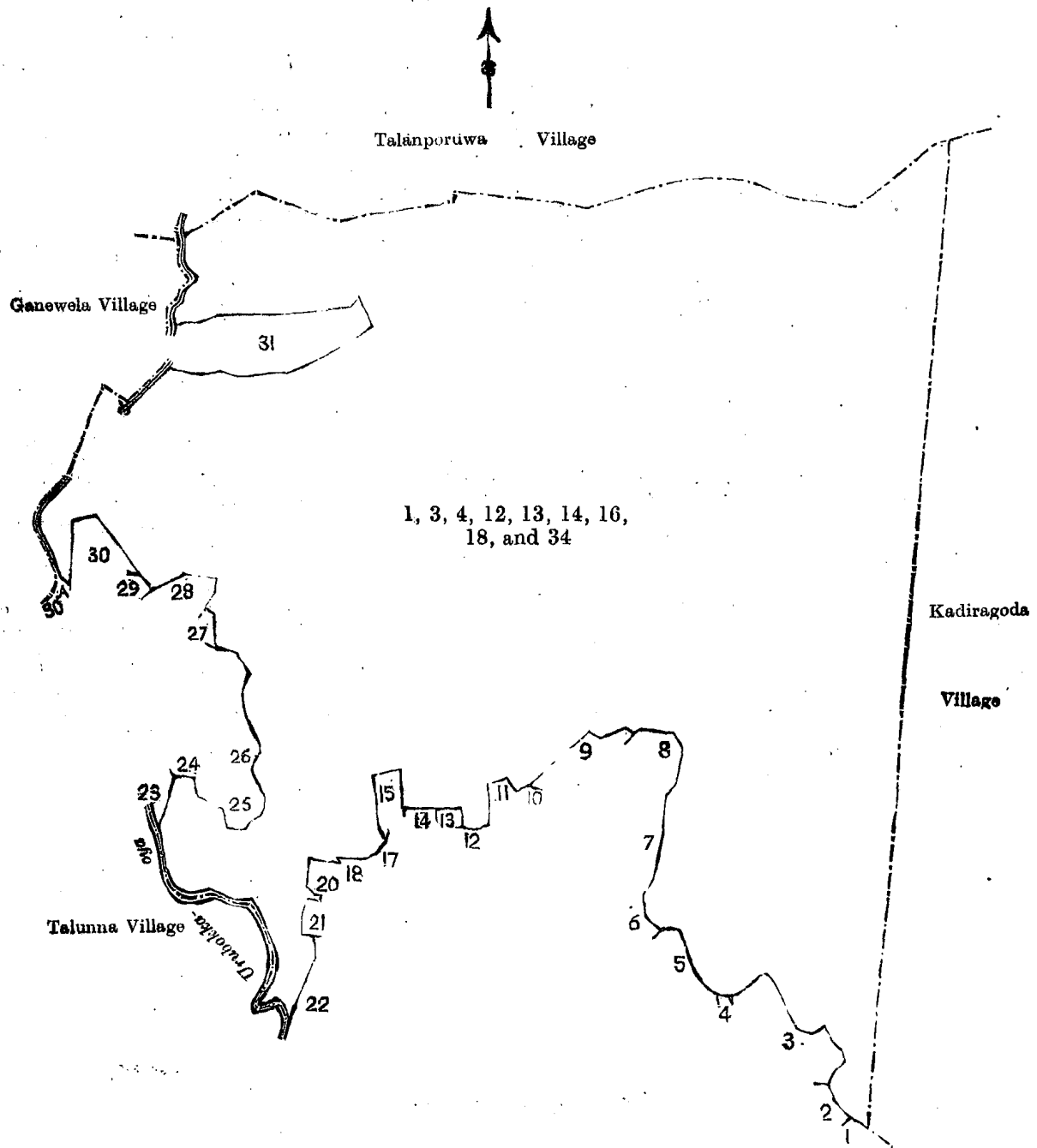
The following lots situated in the village of Andupelena, in the West Giruwa pattu of the Hambantota District, in the Southern Province, as described in the annexed certified tracing :—

Preliminary plan 331.

Lot.	Name of Land.	Extent.					
		A.	R.	P.			
1	Kongahakoratuwa, Galehena, Aliyamalayaya, Dikkumbureatmaga, Palugahahena, Wedamahatmayagewenara, Keppitiyayaya, Palugahayaya, Helambagahawatta, Dangahahenewatta, Kongahahenewattekella, Karagahayaya	443	3	22
3	Dikkumburewewa	3	2	25
4	Pattiniyaode, Hikgahahena	5	3	20
12	Nindagama-amuneode, Nindagama-amunekuttiya, Heelagemunekatuatmaga	12	0	26
13	Unapanduragawakoratuwa	0	0	10
14	Harakgala	0	0	12
16	Suriyagahawattekella	0	0	15
18	Suriyagahawatta	0	1	16
34	Tungodakumbura	0	0	20
						<u>466</u>	<u>1 6</u>

and bounded as follows : on the north by the village limit of Talanporuwa ; on the east by the village limit of Kadiragoda ; on the south by Kongahakoratuwa claimed by Kadiragoda Balappuhamy, Badulla claimed by Hewa Kolambage Don Dines, Tungodakumbura claimed by Mr. Tillekeratne, Walakumbura claimed by ditto, Pallemuruta claimed by Hewa Kolambage Don Dines, Meddemurutu claimed by Sinna Lebbe Pakir Saibu, Baddiwela claimed by ditto, Wimulla claimed by Mr. Tillekeratne, Atmagawatta claimed by Kondarage Don Carolis, Kongahawatta (T. P. 204,233), Dangahawatta (T. P. 204,231), Weketamulla claimed by Hewa Kolambage Don Dines, Helambagahawatta claimed by Beragama Liyanage Kottanhamy, Helambagahakoratuwa claimed by ditto, Suriyagahawatta (T. P. 225,080), Oluachariyaliyadda claimed by Sinna Lebbe Pakir Saibu, Suriyagahawatta claimed by ditto, Suriyagahawatta (T. P. 209,564), Bambarenderalagemulana claimed by Sinna Lebbe Pakir Saibu, Alakoratuwa claimed by Mr. Tillekeratne of Matara, the Urubokkaya (the village limit of Talunna) ; on the west by the Urubokkaya (the village limit of Talunna), Siyambalagahawatta claimed by Vidane Patiranage Don Deonis, Vidane Arachchi, Hatamuna claimed by Sinna Lebbe Pakir Saibu, Heelagemulana claimed by Sayakkarage Danoris and others, Hatamuna claimed by Sinna Lebbe Pakir Saibu, Kongahakoratuwa claimed by Dahanayakage Dineshamy, Hatamuna claimed by Sinna Lebbe Pakir Saibu, Marakadagewatta claimed by Don Dines Jayasinhe, Marakadagewatta (T. P. 219,863), the village limit of Ganewela (a stream), Dikkumbura claimed by Vidane Patiranage Don Deonis, Vidane Arachchi, the village limit of Ganewela (a stream).

[For Tracing see page 381.]



- | | |
|---------------------------------------|---------------------------|
| 1 Kongahakoratuwa | 18 Suriyagahawatta |
| 2 Badulla | 20 Do. (T. P. 209,564) |
| 3 Tungodakumbura | 21 Bambarenderalagemulana |
| 4 Walakumbura | 22 Alakoratuwa |
| 5 Pallemuruta | 23 Siyambalagahawatta |
| 6 Meddemuruta | 24 Hatamune |
| 7 Baddiwela | 25 Heelagemulana |
| 8 Wimula | 26 Hatamune |
| 9 Atmagawatta | 27 Kongahakoratuwa |
| 10 Kongahawatta
(T. P. 204,233) | 28 Hatamune |
| 11 Dangahawatta
(T. P. 204,231) | 29 Marakadagewatta |
| 12 Weketamulla | 30 Do. (T. P. 219,863) |
| 13 Helambagahawatta | 30a Stream |
| 14 Helambagahakoratuwa | 31 Dikkumbura |
| 15 Suriyagahawatta
(T. P. 225,080) | |
| 17 Oluwachariyalyadda | |

Scale of 16 Chains to an Inch.

Situation : Andupelena village in West Giruwa pattu.
Preliminary plan 331.

Lot.	Name of Land.	Extent.		
		A.	R.	P.
1	Kongahakoratuwa, Galchena, Aliyamalayaya, Dikkumbureatmaga, Palugahahena, Wedamahatmayagewenara, Keppitiyayaya, Palugahayaya, Helambagahawatta, Dangahahenewatta, Kongahahenewattekella, Karagahayaya	443	3	22
3	Dikkumburewewa	3	2	25
4	Pattiniyaode, Hikgahahena	5	3	20
12	Nindagama-amuneode, Nindagama-amunekuttiya, Heelageamunekatuatmaga	12	0	26
13	Unapanduragawakoratuwa	0	0	10
14	Harakgala	0	0	12
16	Suriyagahawattekella	0	0	15
18	Suriyagahawatta	0	1	16
34	Tungodakumbura	0	0	20
		466	1	6

Field sheets P ¹⁶_{21—29}, P ¹⁶_{22—30}, & P ¹⁶_{38—46}

Surveyor-General's Office,
Colombo January 6, 1908.
2,991

J. B. M. RIDOUT,
for Surveyor-General.
Hambantota S. O. 17—1908

Notice under "The Waste Lands Ordinances of 1897, 1899, 1900, and 1903."

TAKE notice that unless within three months from March 20, 1908, the persons, if any, who claim any interest in the lands hereinafter mentioned or in any one or more of such lands make claim in person or in writing to the said lands or any of them or to some interest therein to W. E. Wait, Esq., Special Officer appointed under section 28 of "The Waste Lands Ordinances, 1897, 1899, 1900, and 1903," at his office at Hill House, Mutwal, Colombo :

Such Special Officer, in pursuance of the powers vested in him by the said Ordinances, will declare by writing under his hand that the said lands or such of them, as to which no claim has been made, are the property of the Crown.

W. E. WAIT,
Special Officer.

Description of the Lands referred to.

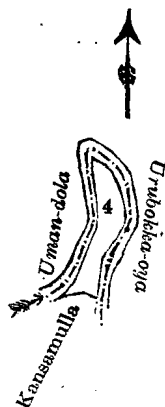
The following lots situated in the village of Siyarapitiya, in the West Giruwa pattu of the Hambantota District, in the Southern Province, as described in the annexed certified tracings :—

I.

Preliminary plan 196.

Lot.	Name of Land.	Extent.		
		A.	R.	P.
4	Mirispelawattehena <i>alias</i> Ritigahawattehena	0	2	13

and bounded as follows : on the north and east by the Umandola or Urubokka-oya ; on the south by Kansamulla claimed by Don Davith Samarasin; on the west by the Umandola or Urubokka-oya.



Scale of 8 Chains to an Inch.

Situation : Siyarapitiya village in West Giruwa pattu.
Preliminary plan 196.

Lot.	Name of Land.	Extent.		
		A.	R.	P.
4	Mirispelawattehena <i>alias</i> Ritigahawattehena	0	2	13

Surveyor-General's Office,
Colombo, February 8, 1908.

Field sheet O ¹⁵_{8—16}

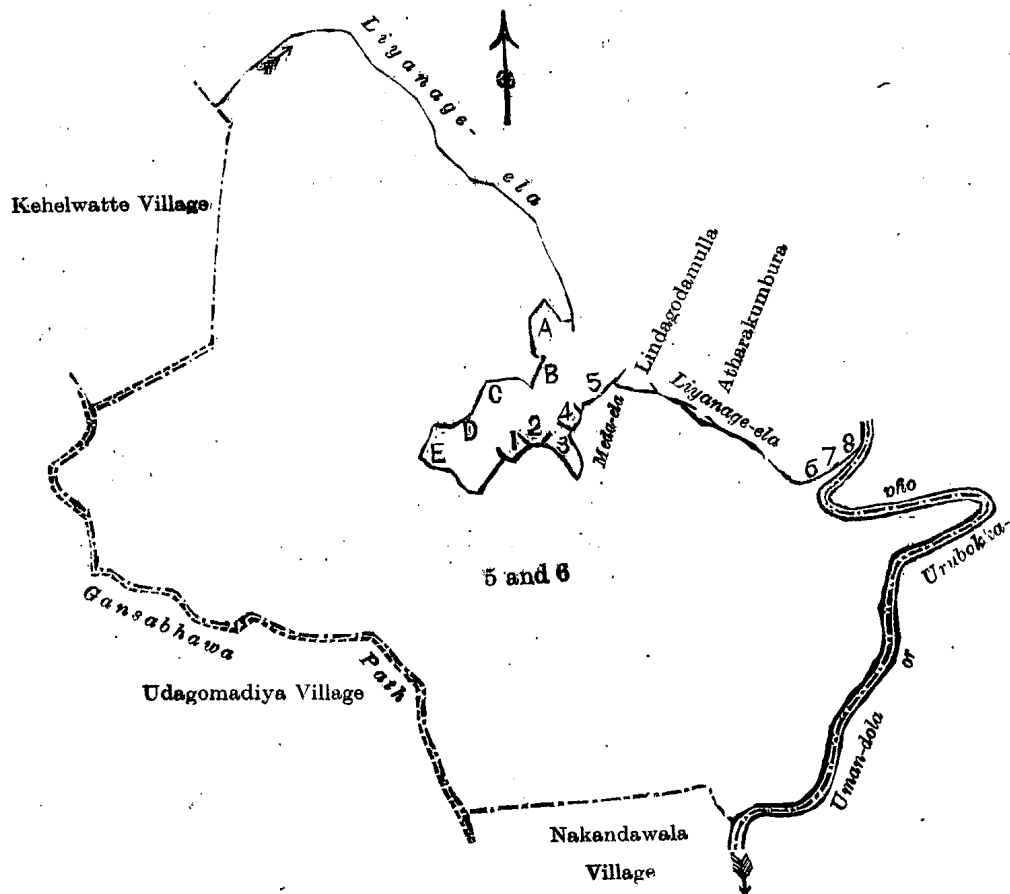
J. B. M. RIDOUT,
for Surveyor-General.

II.

Preliminary plan 196.

Lot.	Name of Land.	Extent.		
		A.	R.	P.
5	Medawatta	2	2	21
6	Gedigegawahena, Ittegalahena, Pansalagawahena, Naihena, Idalgahahena, Ihalaruppe, Diyawelagahagawawattehena, Nelligahawattehena, Banwelgodahena, Baduwattehena, Lindamula, Ambagahawattehena, Gonkatuwemukalana, Lebungama <i>alias</i> Mailagahahena	219	3	5
		222	1	26

and bounded as follows : on the north by the Liyanage-ela, Udahawatta claimed by the heirs of Don Davith Digoda Danapala, Liyanagewatta claimed by A. W. Gunaratne, Lokuliyangewatta claimed by A. Kiri Appu, Wadugedarawatta claimed by Digoda Danapala Appuhamy and others, Siriwardanawatta claimed by Siriwardanage Kalu Appu and others, Punchideniyakumbura claimed by T. D. Davith Appuhamy, Siyambalagahamullekumbura (private), Egodadeniya claimed by H. Don Davith and others, the Meda-ela, Siyambalagahamullekumbura (private), Kongalakumbura, &c., claimed by Nakandawala Pansala and others, Lindagodamulla claimed by J Don Davith, the Liyanage-ela, Atharakumbura claimed by A. Janithuwa and others, Golulamayaliyadda claimed by Don Davith Digoda Danapala, Pahalakumbura claimed by Hatarasinha Yapahuge Don Davith, Kansamulla claimed by Don Davith Samarasin, the Umandola or Urubokka-oya ; on the east by the Umandola or Urubokka-oya ; on the south by the Umandola or Urubokka-oya, the village limit of Nakandawala ; on the west by a Gansabhawa path (the village limit of Udagamadiya), the village limit of Kehelwatta.



- A Udahawatta
- B Liyanagewatta
- C Lokuliyangewatta
- D Wadugedarawatta
- E Siriwardaneliyangewatta
- 1 Punchideniyekumbura
- 2 Siyambalagahamullekumbura
- 3 Egodadeniya
- 4 Siyambalagahamullekumbura
- 5 Kongalakumbura, &c.
- 6 Golulamayaliyadda
- 7 Pahalakumbura
- 8 Kansamulla

Scale of 16 Chains to an Inch.

Situation : Siyarapitiya village in West Giruwa pattu.
Preliminary plan 196.

Lot.	Name of Land.	Extent.	
		A.	R. P.
5	Medawatta	2	2 21
6	Gedigegawahena, Ittegalahena, Pansalagawahena, Naihena, Idalgahahena, Ihalaruppe, Diyawelagahagawawattehena, Nelligahawattehena, Banwelgodahena, Baduwattehena, Lindamula, Ambagahawattehena, Gonkatuwemukalana, Lebungama <i>alias</i> Mailagahahena	219	3 5
		<u>222</u>	<u>1 26</u>

Field sheets O 7-15 & O 8-16

Surveyor-General's Office,
Colombo, February 8, 1908.
2,992

J. B. M. RIDOUT,
for Surveyor-General.
Hambantota S. O. 18—1908

Notice under "The Waste Lands Ordinances of 1897, 1899, 1900, and 1903."

TAKE notice that unless within three months from March 20, 1908, the persons, if any, who claim any interest in the lands hereinafter mentioned or in any one or more of such lands make claim in person or in writing to the said lands or any of them or to some interest therein to W. E. Wait, Esq., Special Officer appointed under section 28 of "The Waste Lands Ordinances, 1897, 1899, 1900, and 1903," at his office at Hill House, Mutwal, Colombo :

Such Special Officer, in pursuance of the powers vested in him by the said Ordinances, will declare by writing under his hand that the said lands or such of them, as to which no claim has been made, are the property of the Crown.

W. E. WAIT,
Special Officer.

Description of the Lands referred to.

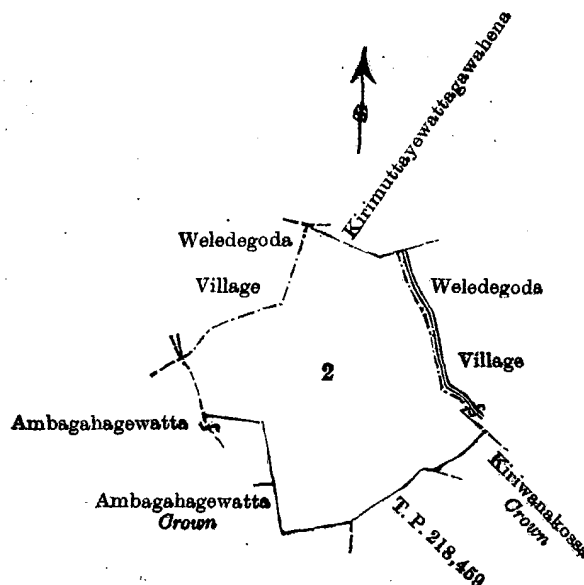
The following lots situated in the village of Kekiriobada, in the West Giruwa pattu of the Hambantota District, in the Southern Province, as described in the annexed certified tracings :—

I.

Preliminary plan 224.

Lot.	Name of Land.	Extent.	
		A.	R. P.
2	Galendagawakella, Ambagahawattekella	9	1 10

and bounded as follows : on the north by Kirimuttayewattegawahena sold by the Crown ; on the east by the village limit of Weledegoda ; on the south by Kiriwanakossa belonging to the Crown, T. P. 218,459, Ambagahagewatta belonging to the Crown ; on the west by Ambagahagewatta belonging to the Crown, Ambagahagewatta claimed by Hadjar Tamby, the village limit of Weledegoda.



Scale of 8 Chains to an Inch.

Situation: Kekiriobada village in Giruwa Pattuwa West of Hambantota District.
Preliminary plan 224.

Lot.	Name of Land.	Extent.		
		A.	R.	P.
2	Galendagawakella, Ambagahawattekella	9	1	10

Field sheet O 15
54—62

Surveyor-General's Office,
Colombo, February 11, 1908.

II.

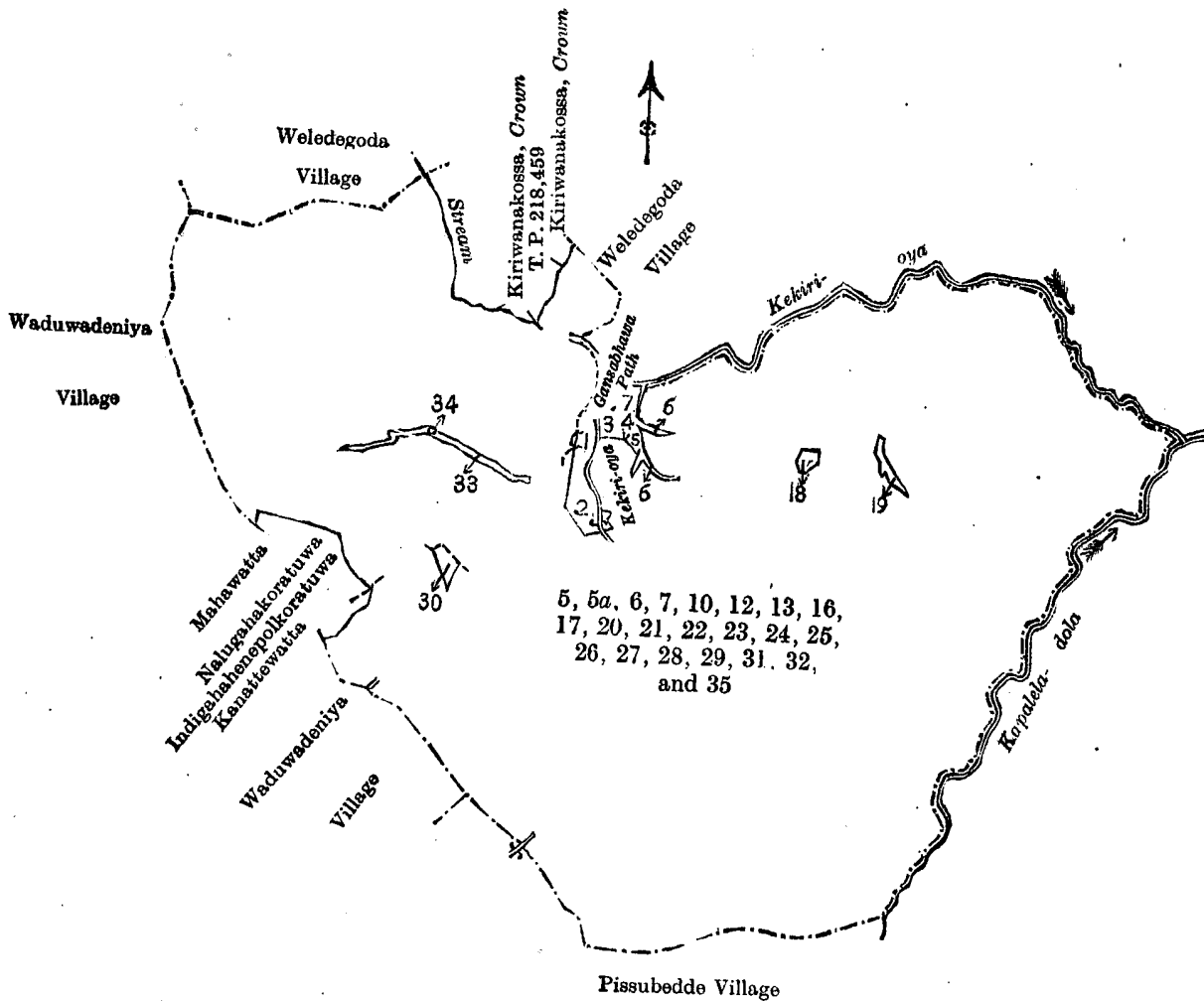
J. B. M. RIDOUT,
for Surveyor-General.

Lot.	Name of Land.	Extent.		
		A.	R.	P.
5	Badahateriyadeniya	0	1	38
5a	Do.	0	3	0
6	Gurugodellahena	0	1	10
7	Do.	5	3	17
10	Yaddehigehena, Agalehena, Wattedehena, Ampanagalahena, Kospelamandiyagawahena, Kiuldeniyedangahagawahena	133	0	20
12	Horahena	1	2	0
13	Horahena <i>alias</i> Radaunneniyegawahena	0	2	0
16	Kurunduwattedehena	1	3	20
17	Do.	0	2	12
20	Galagawadeniya	0	1	10
21	Dolagawadeniya	0	2	22
22	Horagawahena, Hapugahahena, Ratambalamadittagawahena, Kehembiyagahahenegawakella, Kehembiyagawahenekoratuwa, Kaluwagahahena, Elapahalawattedehena, Ilukketiyehena, Moragahahena, Kaluwagahahenedeniya, Galagawadeniyehena, Ambagaharalagedeniye-gawahena, Galpottagawahena, Kurunduwattedehena, Radaunneniyegawahena, Kapuhewalagawahena	195	3	25
23	Puskolayawattedehena, Beddeniyegawahena, Katupelalandagawahena, Puskolayawatta, Beddewattagawahena, Galagawadeniyehena, Kurunduwattedehena, Ihalawattekella	79	3	8
24	Puskolayayedeniya	0	3	36
25	Do.	0	3	21
26	Beddeniya	1	0	30
27	Hewanhena, Ratatoragahahenemukalana, Pasdenagehena, Polgahahenagawamukalana, Galpottagawahena	140	2	16
28	Unapanduragawahena, Dimiyangorakegawahena, Nugehena, Elagawahena, Karadiyagawahena, Kekiriobadawattedehena, Minirangodellehena, Badullagawahena	100	1	34
29	Nugehenedeniya	0	0	12
31	Bebilahena	3	1	37
32	Indigahahena, Mahahena, Mellagaharodehena, Parakotegawahena, Kaluwagahagawahena, Dunumadalagahahena	49	1	24
35	Kiuledeniye-etambagahakella	0	2	9
		719	0	31

and bounded as follows: on the north by the village limit of Weledegoda, a stream, Kiriwanakossa belonging to the Crown, T. P. 218,459, Kiriwanakossa belonging to the Crown, the village limit of Weledegoda, a Gansabhawa path, Gamagedeniya sold by the Crown, Pelawatta, &c., claimed by Kekiriobadagamage Baban and others, the Kekiri-oya, Pelawatta, &c., claimed by Kekiriobadagamage Baban and others, Radaunneniya, &c., belonging to the Crown, Lunumadalagahawatta *alias* Pahalahawatta belonging to the Crown, Radaunneniya, &c., belonging to the Crown, Lunumadalagahawatta *alias* Pahalahawatta belonging to the Crown, Radaunneniya, &c., belonging to the Crown, a stream, the Kekiri-oya; on the east by the Kapaleladola; on the south by the village limit of Pissubedda; on the west by the village limit of Waduwardeniya, Kanattewatta claimed by Senarat Arachchige Sabehamy, Vel-vidane, Indigahahenepolkoratuwa claimed by Johan Hendrick Munasinhe, Police Officer, and others, Nalugahakoratuwa claimed by ditto, Mahawatta claimed by Senarat Arachchige Sabehamy, Vel-vidane, and others, the village limit of Waduwardeniya.

NOTE.—The following lots lying within the above boundaries are excluded from this notice, and their aggregate acreage of 4 acres and 22 perches is not included in the acreage of 719 acres and 31 perches given above:—

Lot.	Name of Land.	Extent.		
		A.	R.	P.
18	Ambagaharalagedeniye-gawawatta	0	2	20
19	Ambagaharalagedeniya	0	2	30
30	Bebilahenskoratuwa	1	0	4
33	Udakiuledeniya, Medakiuledeniya, Alutkapatenuma	1	3	4
34	Medakiulemulla	0	0	4
		4	0	22



- 1 Gamagedeniya
- 2 Pelawatta, &c.
- 3 Do.
- 4 Radaunneniya, &c.
- 5 Lunumadalahawatta alias Pahalawatta
- 6 Radaunneniya, &c.
- 7 Stream

Scale of 24 Chains to an Inch.

Situation : Kekiriobada village in Giruwa Pattu West.

Preliminary plan 224.

Lot.	Name of Land.	Extent.		
		A.	R.	P.
5	Badahateriyadeniya	0	1	38
5a	Do.	0	3	0
6	Gurugodellahena	0	1	0
7	Do.	5	3	17
10	Yaddehigehena, Agalehena, Wattedehena, Ampanagalahena, Kospelamandiyagawahena, Kiuldeniyedangahagawahena	133	0	20
12	Horahena	1	2	0
13	Horahena alias Radaunneniyegawahena	0	2	0
16	Kurunduwattedehena	1	3	20
17	Do.	0	2	12
20	Galagawadeniya	0	1	10
21	Dolagawadeniya	0	2	22
22	Horagawahena, Hapugahahena, Ratambalamadittagawahena, Kehembiyagahahenegawakella, Kehembiyagawahenekoratuwa, Kaluwagahahena, Elapahalawattedehena, Ilukketiyehena, Moragahahena, Kaluwagahahenedeniya, Galagawadeniyehena, Ambagaharalagedeniye-gawahena, Galpottagawahena, Kurunduwattedehena, Radaunneniyegawahena, Kapuhenewalagawahena	195	3	25

Lot.	Name of Land.	Extent.		
		A.	R.	P.
23	Puskolayayewattehena, Beddedeniye-gawahena, Katupelalandagawahena, Puskolayayewatta, Beddewattagawahena, Galagawadeniyehena, Kurunduwattehena, Thalawattekella	79	3	8
24	Puskolayayedeniya	0	3	36
25	Do.	0	3	21
26	Beddedeniya	1	0	30
27	Hewanhena, Ratatoragahahenemukalana, Pasdenagehena, Polgahahenagawamukalana, Galpottagawahena	140	2	16
28	Unapanduragawahena, Dimiyangorakegawahena, Nugehena, Elagawahena, Karadiyagawahena, Kekiriobadawattehena, Minirangodellehena, Badullagawahena	100	1	34
29	Nugehenedeniya	0	0	12
31	Bebilahena	3	1	37
32	Indigahahena, Mahahena, Mellagaharodehena, Parakotegawahena, Kaluwagahagawahena, Dunumadalagahahena	49	1	24
35	Kiuledeniye-etambagahakella	0	2	9
		719	0	31
<i>Lots excluded.</i>				
18	Ambagaharalagedeniye-gawawatta	0	2	20
19	Ambagaharalagedeniya	0	2	30
30	Bebilahenekoratuwa	1	0	4
33	Udakiuledeniya, Medakiuledeniya, Alutkapatenuma	1	3	4
34	Medakiulemulla	0	0	4
		4	0	22

Field sheets O 15 54—62 O 15 53—61

Surveyor-General's Office,
Colombo, February 11, 1908.
2,993

J. B. M. RIDOUT,
for Surveyor-General.
Hambantota S. O. 19—1908

Notice under "The Waste Lands Ordinances of 1897, 1899, 1900, and 1903."

TAKE notice that unless within three months from March 20, 1908, the persons, if any, who claim any interest in the lands hereinafter mentioned or in any one or more of such lands make claim in person or in writing to the said lands or any of them or to some interest therein to J. G. Fraser, Esq., Special Officer appointed under section 28 of "The Waste Lands Ordinances, 1897, 1899, 1900, and 1903," at his office at Hill House, Mutwal, Colombo :

Such Special Officer, in pursuance of the powers vested in him by the said Ordinances, will declare by writing under his hand that the said lands or such of them, as to which no claim has been made, are the property of the Crown.

J. G. FRASER,
Special Officer.

Description of the Lands referred to.

The following lots situated in the village of Migahahena, in the West Giruwa pattu of the Hambantota District, in the Southern Province, as described in the annexed certified tracing:—

Preliminary plan 139.

Lot.	Name of Land.	Extent.		
		A.	R.	P.
2	Kahatagahahena <i>alias</i> Kosgahahena, Kurukunmandiyehena	5	2	0
4	Galagawahena, Bogahahena, Kolongahagodahena, Dangahahena, Gorakawenugalagawahena <i>alias</i> Kongahahena, Ketakelagahahena, Mahagalagawahena, Maragahahena, Kahatagahahena, Tirahanugodellehena, Kaluwagehena, Nugagahahena, Ambagahahena, Bambarawelkotuwehena, Kohombagahahena, Maragahahena, Babagewattehena, Kabaragalgodahena, Dangahagawahena, Komegawahena, Luluhahahena, Meegahahengodella	124	1	9
	Dangahawatta	0	0	38
		130	0	7

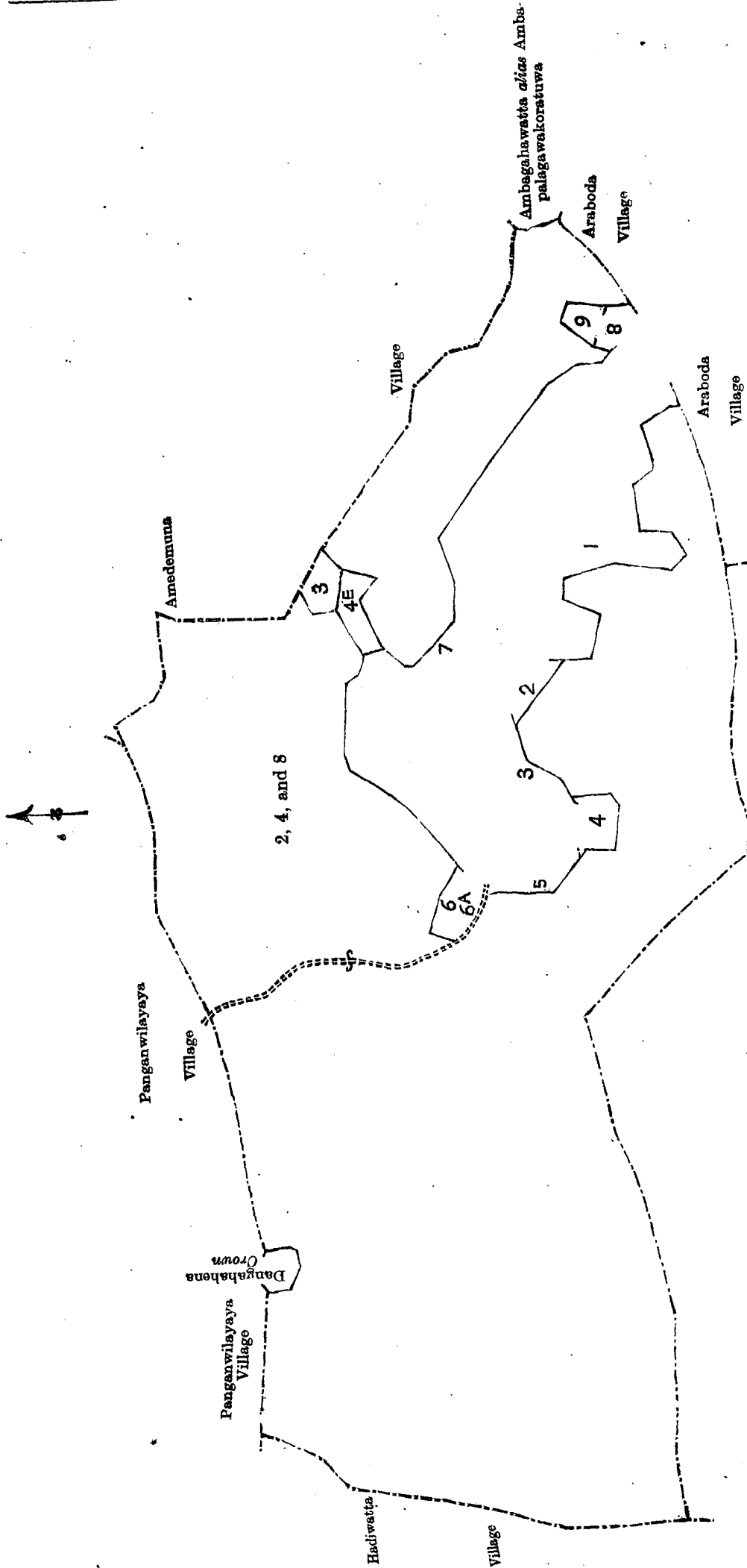
and bounded as follows : on the north by the village limit of Panganwilayaya, Dangahahena belonging to the Crown, the village limit of Panganwilayaya, the village limit of Amedemuna ; on the east by the village limit of Amedemuna, Ambagahawatta *alias* Ambapelegawakoratuwa claimed by Wijesin Arachchige Don Carolis ; on the south by the village limit of Araboda, Serugahagawa or Migahahengodellewatta claimed by Wijehinge Sinchohamy and another, Migahahengodella claimed by Wijehinge Sinchohamy, Serugahagawa or Migahahengodellewatta claimed by Wijehinge Sinchohamy and another, Kongahawatta, &c., claimed by Ranasin Liyanage Don Louis and others, Bogahakoratuwa or Ketakelagahakoratuwa claimed by Ranasin Liyanage Don Louis, a road, Kongahawatta, &c., claimed by Ranasin Liyanage Don Louis and others, Dangahawatta belonging to the Crown, Kongahawatta, &c., claimed by Ranasin Liyanage Don Louis and others, Maragahawatta claimed by Wijehin Arachchige Don Deonis, Kongahawatta, &c., claimed by Ranasin Liyanage Don Louis and others, the village limit of Araboda, the village limit of Horawinna ; on the west by the village limit of Hediwatta.

NOTE.—The following lots lying within the above boundaries are excluded from this notice, and their aggregate acreage of 1 acre and 23 perches is not included in the acreage of 130 acres and 7 perches given above:—

Preliminary plan 139.

Lot	Name of Land:	Extent.		
		A.	R.	P.
3	Lokugewatta	0	2	3
4E	Do.	0	2	20
		<hr/>		
		1	0	23
		<hr/>		

[For Tracing see page 390.]



- 1 Kongahawatta, &c.
- 2 Maragahawatta
- 3 Kongahawatta, &c.
- 4 Dangahawatta, *Crown*
- 5 Kongahawatta, &c.
- 6 Bogahakoratuwa or Ketakela-gahakoratuwa
- 6a Road
- 7 Kongahawatta, &c.
- 8 Sarugahagawa or Migahahengodella
- 9 Migahahengodella

Panganwilayaya Village
 Dangahawatta
Crown

Panganwilayaya Village
 Amedemuna

Village

Araboda Village
 Araboda

Araboda Village
 Araboda

Horawinna Village
 Horawinna

Hadiwatta

Village

Araboda Village
 Araboda
 Ambagahawatta *alias* Araba-
 palagawakoratuwa

2, 4, and 8

3

4E

6A

6B

5

4

3

2

7

1

9

8

Situation : Migahahena village in Giruwa Pattuwa West.

Preliminary plan 139.

Lot.	Name of Land.	Extent.		
		A.	R.	P.
2	Kahatagahahena <i>alias</i> Kosgahahena, Kurukunmandiyehena	5	2	0
4	Galagawahena, Bogahahena, Kolongahagodahena, Dangahahena, Gorakawenugalagawahena <i>alias</i> Kongahahena, Ketakelagahahena, Mahagalagawahena, Maragahahena, Kahatagahahena, Tirahanugodellahena, Kaluwagehena, Nugagahahena, Ambagahahena, Bambarawelkotuwehena, Kohombagahahena, Maragahahena, Babagewattehena, Kabaragalgodahena, Dangahagawahena, Komegawahena, Lolu-gahahena, Meegahahengodella	124	1	9
8	Dangahawatta	0	0	38
		<hr/>		
		130	0	7

Lots excluded.

3	Lokugewatta	0	2	3
4E	Do.	0	2	20
		<hr/>		
		1	0	23

Field sheet O ¹⁵
24—32

Surveyor-General's Office,
Colombo, February 11, 1908.

2,994

J. B. M. RIDOUT,
for Surveyor-General.

Hambantota S. O. 20—1908

Notice under "The Waste Lands Ordinances of 1897, 1899, 1900, and 1903."

TAKE notice that unless within three months from March 20, 1908, the persons, if any, who claim any interest in the land hereinafter mentioned make claim in person or in writing to the said land or to some interest therein to J. G. Fraser, Esq., Special Officer appointed under section 28 of "The Waste Lands Ordinances, 1897, 1899, 1900, and 1903," at his office at Hill House, Mutwal, Colombo :

Such Special Officer, in pursuance of the powers vested in him by the said Ordinances, will declare by writing under his hand that the said land, to which no claim has been made, is the property of the Crown.

J. G. FRASER,
Special Officer.

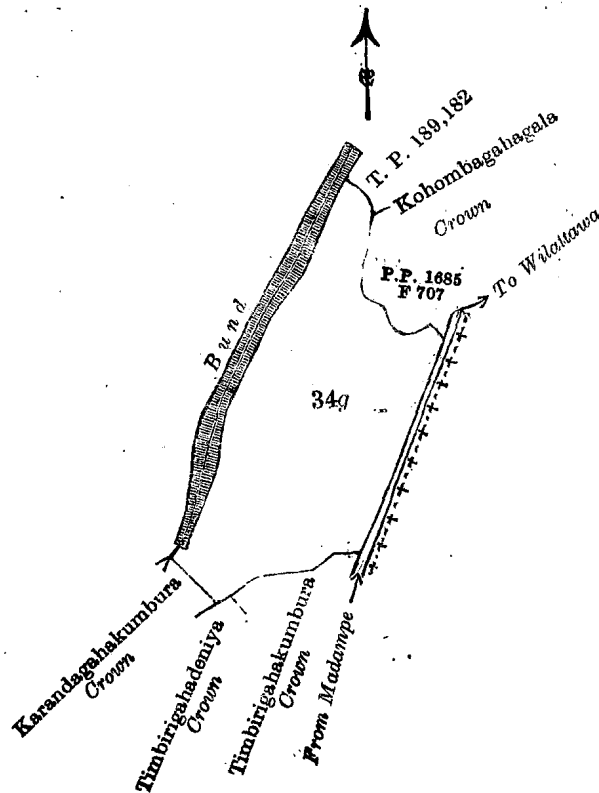
Description of the Land referred to.

The following lot situated in the village of Puliyanakara, in the Central Pitigal korale of the Chilaw District, in the North-Western Province, as described in the annexed certified tracing :—

Preliminary plan 70.

Lot.	Name of Land.	Extent.		
		A.	R.	P.
34g	Puliyanakarawewa (P. P. 1,380/7,245)	9	0	23

and bounded as follows : on the north by T. P. 189,192, Kohombagahagala belonging to the Crown (P. P. 1,685/F 707) ; on the east by the road from Willattawa to Madampe ; on the south by Timbirigahakumbura belonging to the Crown, Timbirigahadeniya belonging to the Crown, Karandagahakumbura belonging to the Crown ; on the west by the tank bund.



Scale of 8 Chains to an Inch.

Situation : Puliyanakara village in Central Pitigal korale.

Preliminary plan 70.

Lot.	Name of Land.	Extent.
		A. R. P.
34g ..	Puliyankarawewa (P. P. 1,380/7,245)	9 0 23
	Field sheets I ₅₆₋₆₄ ⁶ , I ₅₅₋₆₃ ⁶ , I ₈₋₁₆ ¹¹ , & I ₇₋₁₅ ¹¹	
Surveyor-General's Office, Colombo, January 27, 1908. 2,995		J. B. M. RIDOUT, for Surveyor-General. Chilaw S. O. 5—1908

Notice under "The Waste Lands Ordinances of 1897, 1899, 1900, and 1903."

TAKE notice that unless within three months from March 20, 1908, the persons, if any, who claim any interest in the lands hereinafter mentioned or in any one or more of such lands make claim in person or in writing to the said lands or any of them or to some interest therein to W. E. Wait, Esq., Special Officer appointed under section 28 of "The Waste Lands Ordinances, 1897, 1899, 1900, and 1903," at his office at Hill House, Mutwal, Colombo :

Such Special Officer, in pursuance of the powers vested in him by the said Ordinances, will declare by writing under his hand that the said lands or such of them, as to which no claim has been made, are the property of the Crown.

W. E. WAIT,
Special Officer.

Description of the Lands referred to.

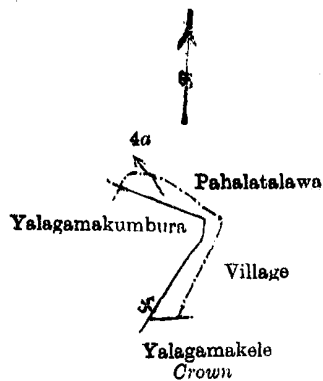
The following lots situated in the village of Yalagama, in the Pahala Medagandahe tulana of the Nuwaragam korale of the Nuwaragam palata, in the North-Central Province, as described in the annexed certified tracings :—

I.

Preliminary plan 313.

Lot.	Name of Land.	Extent.
		A. R. P.
4a ..	Yalagamakumbura (abandoned encroachment)	0 3 4

and bounded as follows : on the north and east by the village limit of Pahala Talawa, on the south by Yalagamakele declared to be Crown property, on the west by Yalagamakumbura claimed by the shareholders of Yalagama.



Scale of 8 Chains to an Inch.

Situation: Yalagama village in Nuwaragam korale of Nuwarakalawiya District.

Preliminary plan 313.

Lot.	Name of Land.	Extent.
4a	Yalagamakumbura (abandoned encroachment)	0 3 4

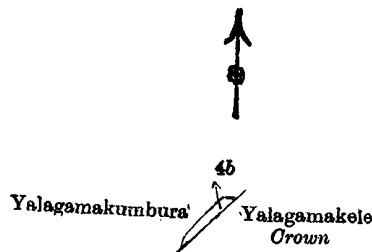
Field sheet F ⁸ 40—48Surveyor-General's Office,
Colombo, January 29, 1908.J. B. M. RIDOUT,
for Surveyor-General.

II.

Preliminary plan 313.

Lot.	Name of Land.	Extent.
4b	Yalagamakumbura (abandoned encroachment)	0 0 12

and bounded as follows: on the north by Yalagamakumbura (private), on the east and south by Yalagamekele declared to be Crown property, on the west by Yalagamakumbura (private).



Scale of 8 Chains to an Inch.

Situation: Yalagama village in Nuwaragam korale of Nuwarakalawiya District.

Preliminary plan 313.

Lot.	Name of Land.	Extent.
4b	Yalagamakumbura (abandoned encroachment)	0 0 12

Field sheet F ⁸ 40—48Surveyor-General's Office,
Colombo, January 29, 1908.J. B. M. RIDOUT,
for Surveyor-General.

2,996

Anuradhapura S. O. 19—1908

Notice under "The Waste Lands Ordinances of 1897, 1899, 1900, and 1903."

TAKE notice that unless within three months from March 20, 1908, the persons, if any, who claim any interest in the lands hereinafter mentioned or in any one or more of such lands make claim in person or in writing to the said lands or any of them or to some interest therein to W. E. Wait, Esq., Special Officer appointed under section 28 of "The Waste Lands Ordinances, 1897, 1899, 1900, and 1903," at his office at Hill House, Mutwal, Colombo:

Such Special Officer, in pursuance of the powers vested in him by the said Ordinances, will declare by writing under his hand that the said lands or such of them, as to which no claim has been made, are the property of the Crown.

W. E. WAIT,
Special Officer.

Description of the Lands referred to.

The following lots situated in the village of Kiralogama, in the Ihala Medagandahe tulana of the Nuwaragam korale of the Nuwaragam palata, in the North-Central Province, as described in the annexed certified tracing:—

Preliminary plan 346.

Lot.	Name of Land.	Extent.		
		A.	R.	P.
1	Kiralogamakele	42	2	5
1a	Do.	0	1	10
1b	Do.	18	2	10
1c	Do. (road reservation)	4	0	15
1e	Kiralogamapasbamba (bund reservation)	2	0	18
1f	Weuengerubangalawa	0	1	0
1g	Kiralogamakele	1	3	35
2	Kiralogamawatta	0	2	0
3	Coolyaima	1	0	35
3a	Do. (road reservation)	0	1	15
5	Kiralogamahena	3	0	30
8	Do.	1	0	20
9	Kiralogama Alutwatta	0	0	5
9a	Kiralogamawatta	0	0	20
9b	Do.	0	0	6
9c	Kiralogamawatta	0	0	14
9da	Do. (P. P. 2,410/7,510)	0	0	12
9f	Kiralogama Alutwatta (road reservation)	0	0	36
10	Kiralogamakele (road reservation)	0	2	30
10a	Kiralogamawela	0	0	5
10b	Kiralogamakele	0	1	24
10c	Kiralogamatisbamba	0	3	10
10d	Kiralogamapasbamba (bund reservation)	1	1	16
11	Kiralogamahena	0	3	25
12	Kiralogamakele	520	0	38
12b	Do. (road reservation)	13	0	21
12c	Do. (do. do.)	3	0	6
12d	Getadiulwewa pasbamba (road reservation)	0	2	2
13	Wewagawapittaniya	1	0	34
13a	Kiralogamawela	0	0	14
13b	Wewagawapittaniya (bund reservation)	1	1	27
		620	2	18

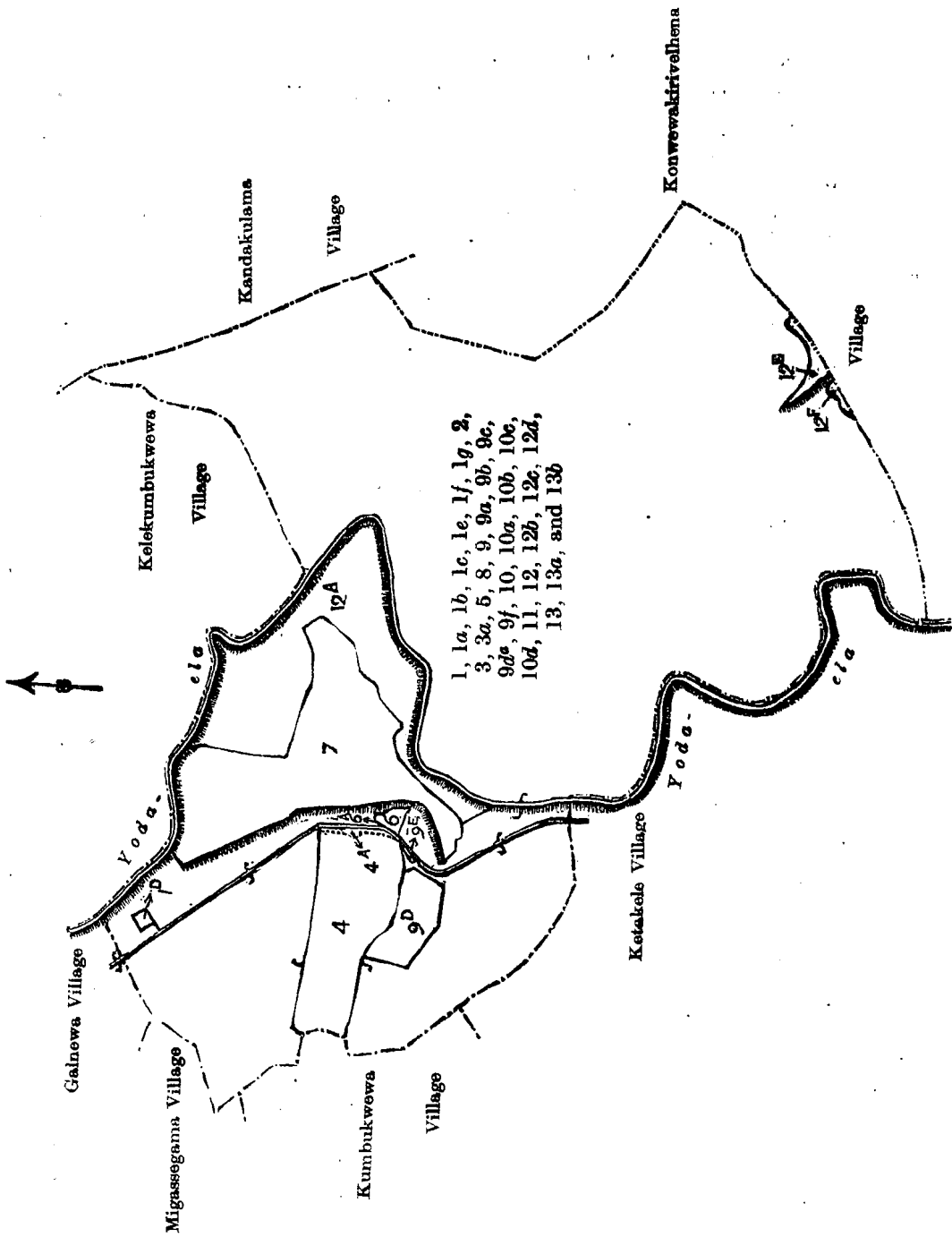
and bounded as follows: on the north by the village limit of Migassegama, the village limit of Galnewa, the Yoda-ela, the village limit of Kelekumbukwewa; on the east by the village limit of Kandakkulama, the village limit of Konwewa Kiriwelhena; on the south by the village limit of Konwewa Kiriwelhena; on the west by the Yoda-ela, the village limit of Ketakela, the village limit of Kumbukwewa, the village limit of Migassegama.

NOTE.—The following lots lying within the above boundaries are excluded from this notice, and their aggregate acreage of 132 acres and 35 perches is not included in the acreage of 620 acres 2 roods and 18 perches given above:—

Preliminary plan 346.

Lot.	Name of Land.	Extent.		
		A.	R.	P.
1d	Kiralogamaminipittaniya	0	2	7
4	Kiralogamawela	27	0	32.50
4a	Do.	0	0	37.50
6	Kiralogamawatta	1	0	28
6a	Kiralogamakumbura	0	0	2
7	Kiralogamawewa	43	2	0
9d	Kiralogamawatta (P. P. 2,410/7,509)	7	2	30
9e	Kiralogamawela	0	0	4
12a	Wewahalalanda	49	3	20
12e	Getadiulwewa	1	2	12
12f	Getadiulwewa Alutgangoda	0	1	22
		132	0	35

[For Tracing see page 395.]



Scale of 24 Chains to an Inch.
 Situation : Kiralogama village in Nuwaragam korale.
 Preliminary plan 346.

Lot.	Name of Land.	Extent.		
		A.	R.	P.
1	Kiralogamakele	42	2	5
1a	Do.	0	1	10
1b	Do.	18	2	10
1c	Do. (road reservation)	4	0	15
1e	Kiralogamapasbamba (bund reservation)	2	0	18
1f	Weuengerubangalawa	0	1	0
1g	Kiralogamakele	1	3	35
2	Kiralogamawatta	0	2	0
3	Coolylaima	1	0	35
3a	Do. (road reservation)	0	1	15
5	Kiralogamahena	3	0	30
8	Do.	1	0	20
9	Kiralogama Alutwatta	0	0	5
9a	Kiralogamawatta	0	0	20
9b	Do.	0	0	6

Lot	Name of Land.	Extent.		
		A.	R.	P.
9a	Kiralogamawatta	0	0	14
9da	Do. (P. P. 2,410/7,510)	0	0	12
9f	Kiralogama Alutwatta (road reservation)	0	0	36
10	Kiralogamakele (road reservation)	0	2	30
10a	Kiralogamawela	0	0	5
10b	Kiralogamakele	0	1	24
10c	Kiralogamatisbamba	0	3	10
10d	Kiralogamapashbamba (bund reservation)	1	1	16
11	Kiralogamahena	0	3	25
12	Kiralogamakele	520	0	38
12b	Do. (road reservation)	13	0	21
12c	Do. (do.)	3	0	6
12	Getadiulwewa pashbamba (road reservation)	0	2	2
13	Wewagawapittaniya	1	0	34
13a	Kiralogamawela	0	0	14
13b	Wewagawapittaniya (bund reservation)	1	1	27
		620	2	18

Lots excluded.

1d	Kiralogamaminipittaniya	0	2	7
4	Kiralogamawela	27	0	32.50
4a	Do.	0	0	37.50
6	Kiralogamawatta	1	0	28
6a	Kiralogamakumbura	0	0	2
7	Kiralogamawewa	43	2	0
9d	Kiralogamawatta (P. P. 2,410/7,509)	7	2	30
9e	Kiralogamawela	0	0	4
12a	Wewaihalalanda	49	3	20
12e	Getadiulwewa	1	2	12
12f	Getadiulwewa Alutgangoda	0	1	22
		132	0	35

Field sheets F ¹⁴ 19—27, F ¹⁴ 3—11, F ¹⁴ 2—10 & F ¹⁴ 18—26

Surveyor-General's Office,
Colombo, February 15, 1908.
2,997

J. B. M. RIDOUT,
for Surveyor-General.
Anuradhapura S. O. 20—1908

Notice under "The Waste Lands Ordinances of 1897, 1899, 1900, and 1903."

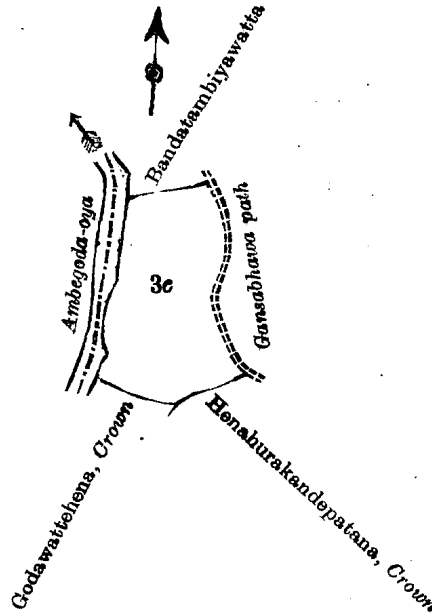
TAKE notice that unless within three months from March 20, 1908, the persons, if any, who claim any interest in the land hereinafter mentioned make claim in person or in writing to the said land or to some interest therein to J. G. Fraser, Esq., Special Officer appointed under section 28 of "The Waste Lands Ordinances, 1897, 1899, 1900, and 1903," at his office at Hill House, Mutwal, Colombo:

Such Special Officer, in pursuance of the powers vested in him by the said Ordinances, will declare by writing under his hand that the said land, to which no claim has been made, is the property of the Crown.

J. G. FRASER,
Special Officer.

Description of the Land referred to.

The land commonly called or known as Godewattehena, situated in the village of Diganetenna, in the Mahapalata korale of the Udukinda division, in the Province of Uva, containing in extent 3 acres and 3 roods, shown as lot 3c in preliminary plan 117 and in the annexed certified tracing therefrom, and bounded as follows: on the north by Bandatambiyawatta claimed by Idame Alutgedera Appuhamy, on the east by a Gansabhawa path, on the south by Henahurakandepatana belonging to the Crown, Godewattehena belonging to the Crown, on the west by the Ambegoda-oya.



Scale of 8 Chains to an Inch.

Situation : Diganetenna village in the Mahapalata korale of the Province of Uva.

Preliminary plan 117.

Lot.	Name of Land.	Extent. A. R. P.
3c	Godewattehena	3 3 0

Field sheets M ¹² 34—42 & M ¹² 35—43

Surveyor-General's Office.
Colombo, February 4, 1908.
2,998

J. B. M. RIDOUT,
for Surveyor-General.
Uva S. O. 19—1908

Notice under "The Waste Lands Ordinances of 1897, 1899, 1900, and 1903."

TAKE notice that unless within three months from March 20, 1908, the persons, if any, who claim any interest in the lands hereinafter mentioned or in any one or more of such lands make claim in person or in writing to the said lands or any of them or to some interest therein to J. G. Fraser, Esq., Special Officer appointed under section 28 of "The Waste Lands Ordinances, 1897, 1899, 1900, and 1903," at his office at Hill House, Mutwal, Colombo :

Such Special Officer, in pursuance of the powers vested in him by the said Ordinances, will declare by writing under his hand that the said lands or such of them, as to which no claim has been made, are the property of the Crown.

J. G. FRASER,
Special Officer.

Description of the Lands referred to.

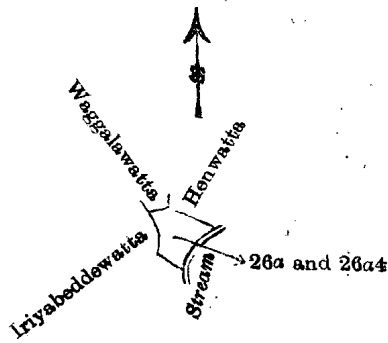
The following lots situated in the village of Gonamutawa, in the Mahapalata korale of the Udukinda division, in the Province of Uva, as described in the annexed certified tracings :—

I.

Preliminary plan 121.

Lot.	Name of Land.	Extent. A. R. P.
26a	Pusselawatta	0 1 9
26a4	Eriyabeddawatta	0 0 13
		0 1 22

and bounded as follows : on the north by Waggalawatta sold by Crown to Waggalawatte Menika, Henwatta sold by Crown to Asweddumagedera Andrisa ; on the east by a stream ; on the south by Iriyabeddawatta sold by Crown to Asweddumagedera Andrisa ; on the west by Iriyabeddawatta sold by Crown to Asweddumagedera Andrisa.



Scale of 8 Chains to an Inch.

Situation : Gonamutawa village in Mahapalata korale of Badulla District.

Preliminary plan 121.

Lot.	Name of Land.	Extent.		
		A.	R.	P.
26a	Pusselawatta	0	1	9
26a4	Eriyabeddawatta	0	0	13
		<u>0</u>	<u>1</u>	<u>22</u>

Field sheet M 12
52—60

Surveyor-General's Office,
Colombo, January 27, 1908.


J. B. M. RIDOUT,
for Surveyor-General.

II.

Preliminary plan 121.

Lot.	Name of Land.	Extent.		
		A.	R.	P.
31b	Ambalamkandurepatana (stream reservation)	0	0	20

and bounded as follows : on the north, east, and south by Ambalamkandurepatana declared Crown property, on the west by T. P. 168,489.



Scale of 8 Chains to an Inch.

Situation : village in Gonamutawa village in Mahapalata korale of Badulla District.

Preliminary plan 121.

Lot.	Name of Land.	Extent.		
		A.	R.	P.
31b	Ambalamkandurepatana (stream reservation)	0	0	20

Field sheet M 12
52—60

Surveyor-General's Office,
Colombo, January 27, 1908.

J. B. M. RIDOUT,
for Surveyor-General.

Notices under "The Waste Lands Ordinances of 1897, 1899, 1900, and 1903."

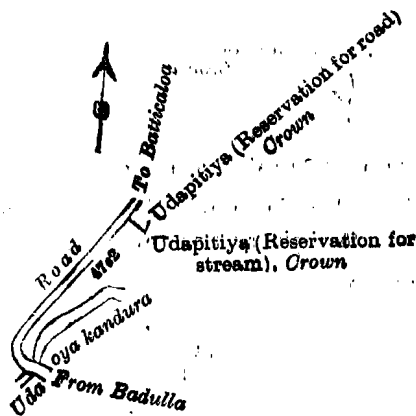
TAKE notice that unless within three months from March 20, 1908, the persons, if any, who claim any interest in the land hereinafter mentioned make claim in person or in writing to the said land or to some interest therein to J. G. Fraser, Esq., Special Officer appointed under section 28 of "The Waste Lands Ordinances, 1897, 1899, 1900, and 1903," at his office at Hill House, Mutwal, Colombo:

Such Special Officer, in pursuance of the powers vested in him by the said Ordinances, will declare by writing under his hand that the said land, to which no claim has been made, is the property of the Crown.

J. G. FRASER,
Special Officer.

Description of the Land referred to.

The land commonly called or known as Udapitiya (reservation for road), situate in the village of Pitakolagama, in the Passara korale of the Yatikinda division, in the Province of Uva, containing in extent 2 roods and 28 perches, and shown as lot 47e2 in preliminary plan 35 and in the annexed certified tracing therefrom, and bounded as follows: on the north by Udapitiya (reservation for road) belonging to the Crown, on the east by Udapitiya (reservation for stream) belonging to the Crown, the Uda-oyakandura, and on the south and west by the road from Badulla to Batticaloa.



Scale of 8 Chains to an Inch.

Situation: Pitakolagama village in Passara korale, Badulla District.

Preliminary plan 35.

Lot.	Name of Land.	Extent.
		A. R. P.
47e2	Udapitiya (reservation for road)	0 2 28

Field sheet M₅₂⁸—60

Surveyor-General's Office,
Colombo, February 1, 1908.
3,000

J. B. M. RIDOUT,
for Surveyor-General.
Uva S. O. 21—1908

Notice under "The Waste Lands Ordinances of 1897, 1899, 1900, and 1903."

TAKE notice that unless within three months from March 20, 1908, the persons, if any, who claim any interest in the lands hereinafter mentioned or in any one or more of such lands appear before the Assistant Government Agent of the Matara District, in the Southern Province, at the Matara Kachcheri, and make claim to the said lands or any of them, or to some interest therein:

Such Assistant Government Agent, in pursuance of the powers vested in him by "The Waste Lands Ordinances of 1897, 1899, 1900, and 1903," will declare by writing under his hand that the said lands or such of them, as to which no claim has been made, are the property of the Crown.

Matara Kachcheri,
October 28, 1907.

W. L. KINDERSLEY,
Assistant Government Agent.

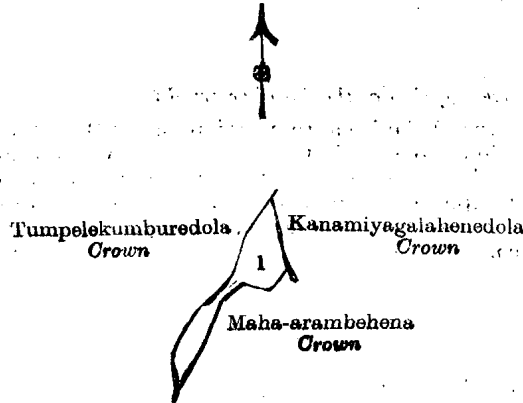
Description of the Lands referred to.

The following lots situated in the village of Edandukita, of Morawak korale of the Matara District, in the Southern Province, as described in the annexed tracings:—

I.
Preliminary plan 25.

Lot.	Name of Land.	Extent.		
		A.	R.	P.
1	Kanamiyagalamukalana	0	3	1

and bounded as follows: on the north and east by Kanamiyagalahene dola (Crown), on the south by Maha-arambehena (Crown); and on the west by Tumpelekumburedola (Crown).



Scale of 8 Chains to an Inch.

Situation: Edandukita village in Morawak korale of Matara District.

Preliminary plan 25.

Lot.	Name of Land.	Extent.		
		A.	R.	P.
1	Kanamiyagalamukalana	0	3	1

Field sheet O 14
5-13

Surveyor-General's Office,
Colombo, April 11, 1907.

C. MEADEN,
for Surveyor-General.

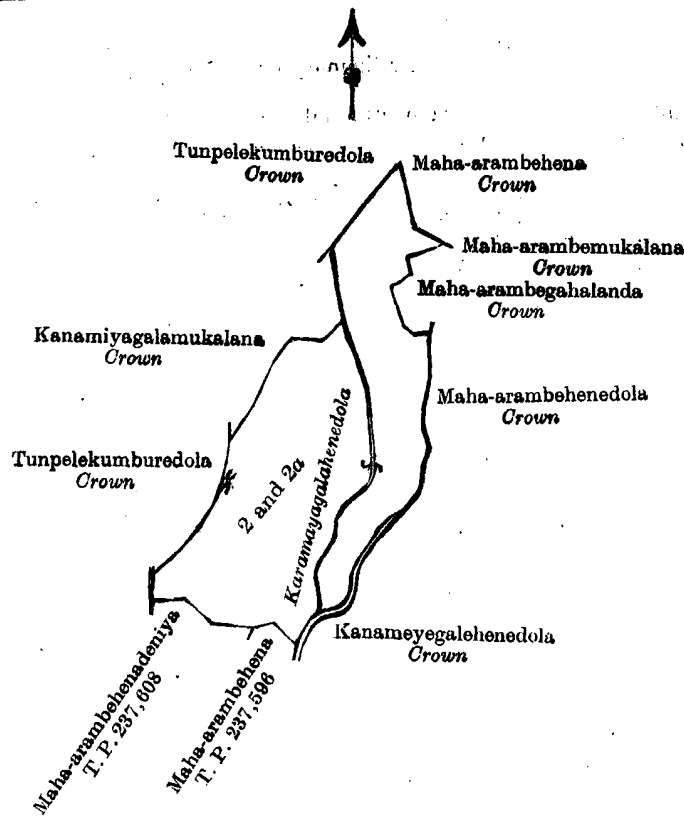
III.

Preliminary plan 25.

Lot.	Name of Land.	Extent.		
		A.	R.	P.
2 & 2a	Maha-arabagahahena	10	3	20

and bounded as follows: on the north by Tumpelekumburedola (Crown) and Maha-arambehena (Crown); on the west by Maha-arambemukalana (Crown), Maha-arambegahalanda (Crown), and Maha-arambehenedola (Crown); on the south by Kanamiyegalahenedola (Crown), T. P. 237,608, Maha-arambehenedeniya, and T. P. 237,596, Maha-arambehena; and on the west by Tumpelekumburedola (Crown) and Kanamiyagalamukalana (Crown).

[For Tracing see page 401.]



Scale of 8 Chains to an Inch.

Situation : Edandukita village in Morawak korale of Matara District.

Preliminary plan 25.

Lot.	Name of Land.	Extent A. R. P.
2	Maha-arabagahahena	7 0 0
2a	Do. (reservation for stream)	3 3 20
Field sheets O 5 ¹⁴ -13 & O 9 ⁵³ -61		10 3 20

Surveyor-General's Office,
Colombo, April 11, 1907.

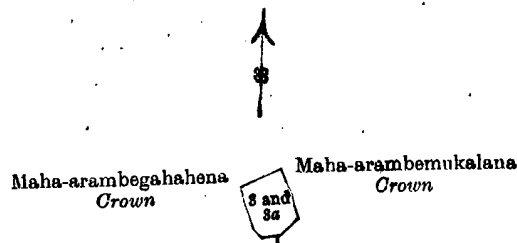
III.

Preliminary plan 25.

C. MEADEN,
for Surveyor-General.

Lot.	Name of Land.	Extent A. R. P.
3 & 3a	Maha-arambegalanda	0 1 36

and bounded as follows : north and east by Maha-arambemukulana (Crown), on the south by Maha-arambemukulana (Crown) and Maha-arambegahahena (Crown), on the west by Maha-arambegahahena (Crown).



Scale of 8 Chains to an Inch.

Situation : Edandukita village in Morawak korale of Matara District.

Preliminary plan 25.

Lot.	Name of Land.	Extent A. R. P.
3	Maha-arambegalanda	0 1 11
3a	Do. (reservation for stream)	0 0 25
Field sheet O 5 ¹⁴ -13]		0 1 36

Surveyor-General's Office,
Colombo, April 11, 1907.

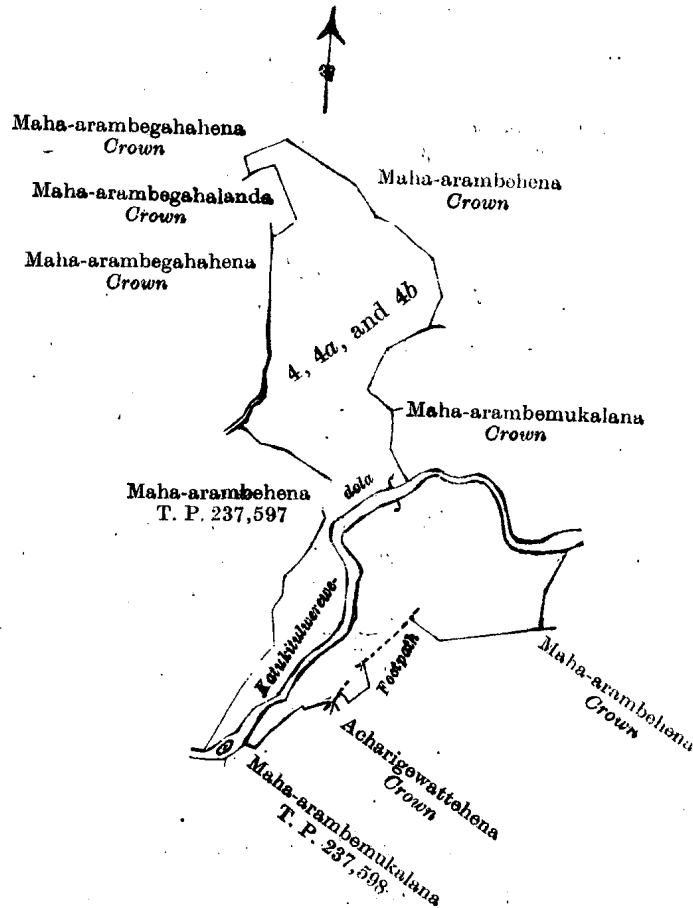
C. MEADEN,
for Surveyor-General.

IV.

Preliminary plan 25.

Lot	Name of Land.	Extent.		
		A.	R.	P.
4, 4a, & 4b	Maha-arambemukulana	13	1	4

and bounded as follows: on the north by Maha-arambehena (Crown) and Maha-arambegahahena (Crown); on the east by Maha-arambemukulana (Crown); on the south by Maha-arambehena (Crown), Acharigewattahena (Crown), T. P. 237,598, and Maha-arambemukulana; on the west by T. P. 237,597, Maha-arambehena, Maha-arambegahahena (Crown), and Maha-arambegahalanda (Crown).



Scale of 8 Chains to an Inch.

Situation: Edandukita village in Morawak korale of Matara District

Preliminary plan 25.

Lot	Name of Land.	Extent		
		A.	R.	P.
4	Maha-arambemukulana	8	2	9
4a	Do. (reservation for stream)	3	3	15
4b	Do. (do.)	0	3	20
		<u>13</u>	<u>1</u>	<u>4</u>

Field sheet O 5-13¹⁴

Surveyor-General's Office,
Colombo, April 11, 1907.

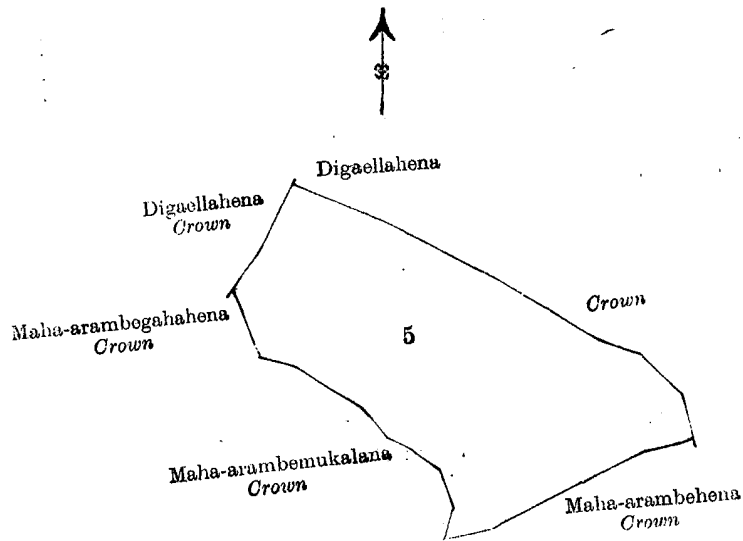
C. MEADEN,
for Surveyor-General.

V

Preliminary plan 25

Lot.	Name of Land	Extent.		
		A.	R.	P.
5	Maha-arabehena	13	2	8

and bounded as follows: north and east by Digaallahena declared Crown, on the south by Maha-arambehena (Crown), and on the west by Maha-arambemukulana (Crown) and Maha-arambegahahena (Crown).



Scale of 8 Chains to an Inch.

Situation : Edandukita village in Morawak korale of Matara District.

Lot.	Name of Land.	Extent. A. R. P.
5	Maha-arabehena	13 2 8
Field sheets O 5-13 & O 53-61		

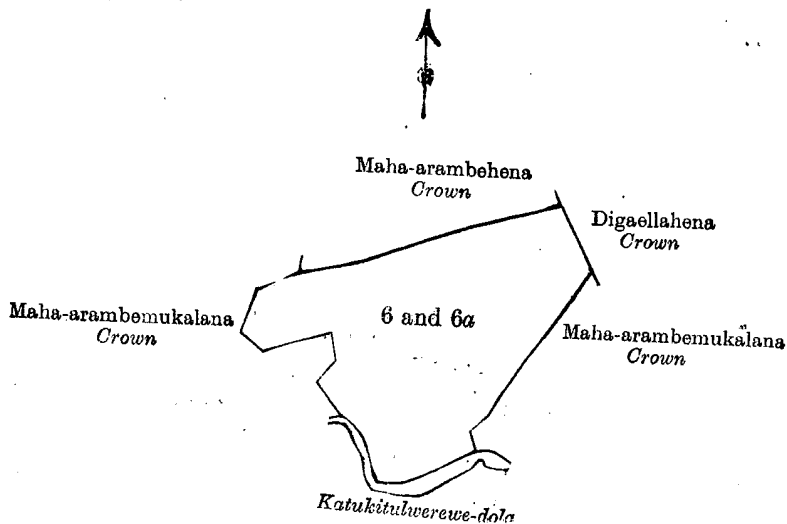
Surveyor-General's Office,
Colombo, April 11, 1907.

C. MEADEN,
for Surveyor-General.

VI.

Lot.	Name of Land.	Extent. A. R. P.
6 & 6a	Maha-arabehena	8 3 23

and bounded as follows : on the north by Maha-arambehena (Crown) ; on the east by Digaellahena declared Crown and Maha-arambemukalana declared Crown ; on the south by Katukitulwerewedola ; and on the west by Maha-arambemukalana (Crown).



Scale of 8 Chains to an Inch.

Situation : Edandukita village in Morawak korale of Matara District.

Lot.	Name of Land.	Extent. A. R. P.
6	Maha-arabehena	8 0 18
6a	Do. (stream reservation)	0 3 5
		8 3 23

Field sheet O 5-13

Surveyor-General's Office,
Colombo, April 11, 1907.

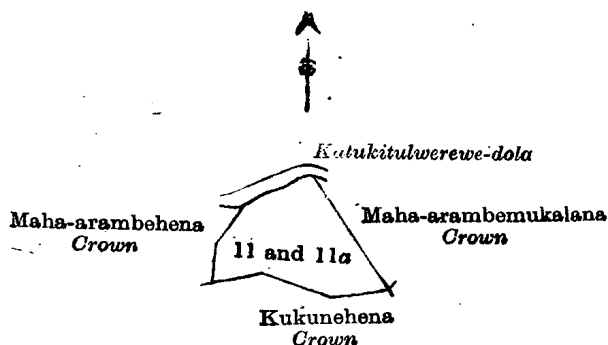
C. MEADEN,
for Surveyor-General.

VII.

Preliminary plan 25.

Lot.	Name of Land.	Extent		
		A.	R.	P.
11 & 11a	Maha-arabemukalana	2	0	0

and bounded as follows: on the north by Katukitulwerewedola, on the east by Maha-arambemukalana declared Crown, on the south by Kukunehena (Crown), and on the west by Maha-arambehena (Crown).



Scale of 8 Chains to an Inch.

Situation: Edandukita village in Morawak korale of Matara District.

Lot.	Name of Land.	Extent.		
		A.	R.	P.
11	Maha-arabemukalana	1	2	20
11a	Do. (stream reservation)	0	1	20
		2	0	0

Field sheet O ¹⁴ 5-13

Surveyor-General's Office,
Colombo, April 11, 1907.

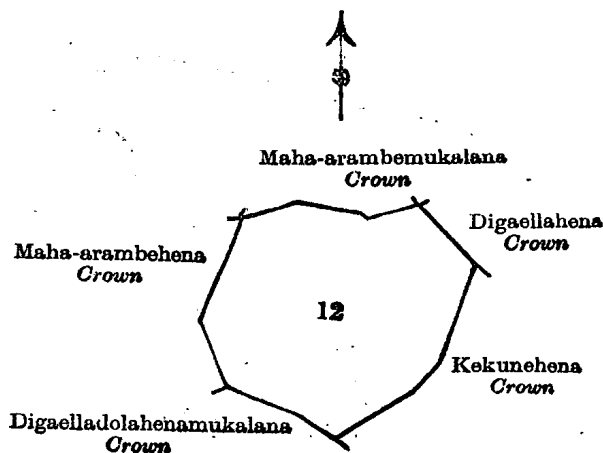
C. MEADEN,
for Surveyor-General.

VIII.

Preliminary plan 25.

Lot.	Name of Land.	Extent.		
		A.	R.	P.
12	Kekunahena	7	0	17

and bounded as follows: on the north by Maha-arambemukalana (Crown), on the east by Digaallahena declared Crown and Kekunahena (Crown), on the south Digaelladolahenamukalana (Crown), and on the west by Maha-arambehena (Crown).



Scale of 8 Chains to an Inch.

Situation: Edandukita village in Morawak korale of Matara District.

Lot.	Name of Land.	Extent.		
		A.	R.	P.
12	Kekunahena	7	0	17

Field sheet O ¹⁴ 5-13

Surveyor-General's Office,
Colombo, April 11, 1907.

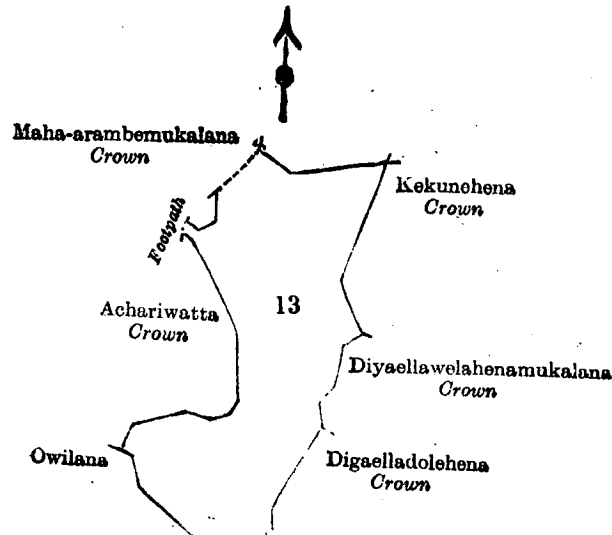
C. MEADEN,
for Surveyor-General.

IX.

Preliminary plan 25.

Lot.	Name of Land.	Extent. A. R. P.
13	Maha-arambehena	8 1 20

and bounded as follows: on the north by Maha-arambemukulana (Crown); on the east by Kekunehena (Crown), Diyaellawelahenemukalana (Crown), and Digaelladolehena (Crown); on the south by Owilana claimed by Don Andris Gunawardena and others; and on the west Achariawatta (Crown) and path.



Scale of 8 Chains to an Inch.

Situation: Edandukita vilago in Morawak korale of Matara District.

Preliminary plan 25.

Lot.	Name of Land.	Extent. A. R. P.
13	Maha-arambehena	8 1 20

Field sheet O ¹⁴₅₋₁₃

Surveyor-General's Office,
Colombo, April 11, 1907.

C. MEADEN,
for Surveyor-General.

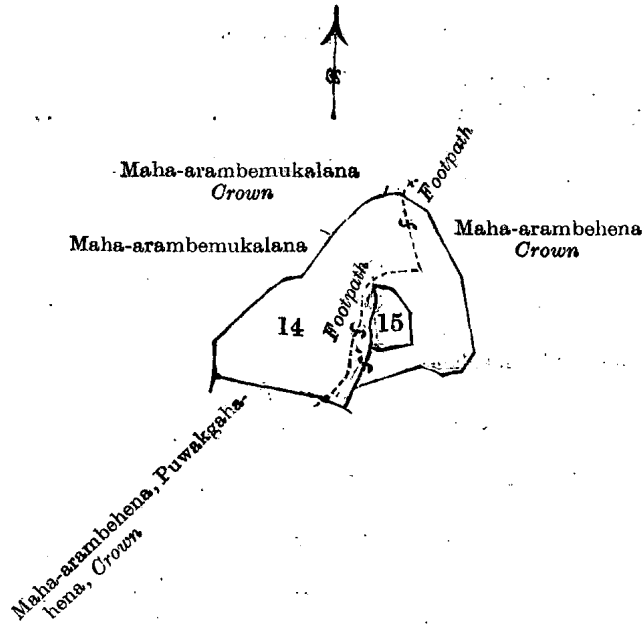
X.

Preliminary plan 25.

Lot.	Name of Land.	Extent. A. R. P.
14	Acharigedeniya-athmaga	5 0 19
15	Acharigedeniya	0 1 9

and bounded as follows: on the north and east by Maha-arambemukulana (Crown); on the south by Maha-arambehena, Puwakgahahena (Crown); and on the west by Maha-arambemukulana sold to A. R. W. Rataayake and others.

[For Tracing see page 406.]



Scale of 8 Chains to an Inch.

Situation : Edandukita village in Morawak korale of Matara District.

Preliminary plan 25.

Lot.	Name of Land.	Extent. A. R. P.
14	Acharigedeniya-athmāga	5 0 19
15	Acharigedeniya	0 1 9

Field sheet O 14
5—13

Surveyor-General's Office,
Colombo, April 11, 1907.

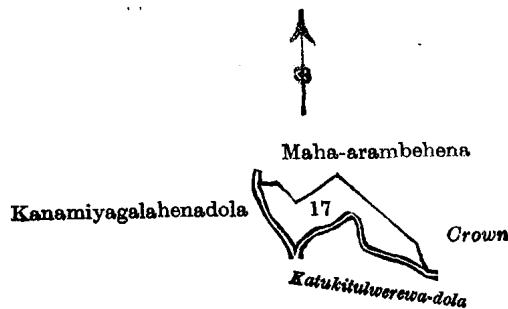
C. MEADEN,
for Surveyor-General.

XI.

Preliminary plan 25.

Lot.	Name of Land.	Extent. A. R. P.
17	Acharigehenadeniya	0 3 30

and bounded as follows : north and east by Maha-arambehena (Crown), on the south by Katukitulwerewedola, and on the west by Kanamiyagalahlenadola.



Scale of 8 Chains to an Inch.

Situation : Edandukita village in Morawak korale of Matara District.

Preliminary plan 25.

Lot.	Name of Land.	Extent. A. R. P.
17	Acharigehenadeniya	0 3 30

Field sheet O 14
5—13

Surveyor-General's Office,
Colombo, April 11, 1907.

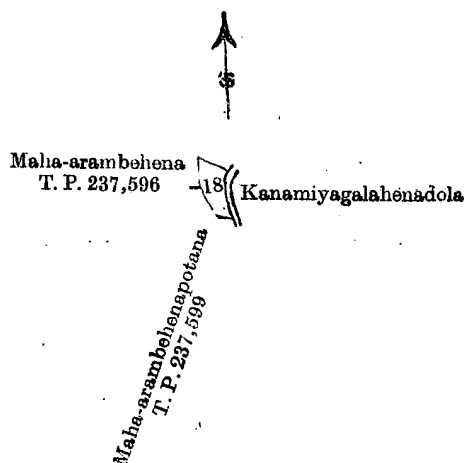
C. MEADEN,
for Surveyor-General.

XII.

Preliminary plan 25.

Lot.	Name of Land.	Extent.	
		A.	R. P.
18	Udagedarawatthenadeniya	0	0 34

and bounded as follows: on the north and west by T. P. 237,596, Maha-arambehena sold to D. A. A. W. Ratnayake; on the east by Kanamiyagalahenedola; on the south by T. P. 237,599, Maha-arambeheneptana, sold to Mr. C. A. Weerasinghe.



Scale of 8 Chains to an Inch.

Situation: Edandukita village in Morawak korale of Matara District.

Preliminary plan 25.

Lot.	Name of Land.	Extent.	
		A.	R. P.
18	Udagedarawattahenadeniya	0	0 34

Field-sheet O 14
5—13

Surveyor-General's Office,
Colombo, April 11, 1907.

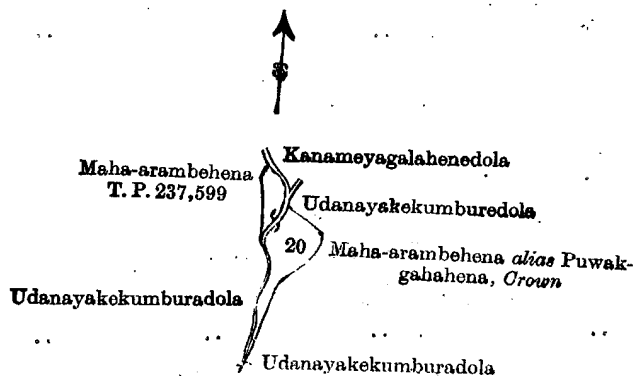
C. MEADEN,
for Surveyor-General.

XIII.

Preliminary plan 25.

Lot.	Name of Land.	Extent.	
		A.	R. P.
20	Udagederawattthenadeniya	0	2 35

and bounded as follows: on the north by Kanamiyagalahenedola and Udanayakekumburedola, on the west by Maha-arambehena *alias* Puwakgahahena (Crown), on the south by Udanayakekumburedola, on the east by Udanayakekumburedola and Maha-arambehena sold to C. A. Weerasingha.



Scale of 8 Chains to an Inch.

Situation : Edandukita village in Morawak korale of Matara District.

Preliminary plan 25.

Lot.	Name of Land.	Extent. A. R. P.
20	Udagedarawattahenedeniya	0 2 35

Field sheet O ¹⁴
5—13

Surveyor-General's Office,
Colombo, April 11, 1907.

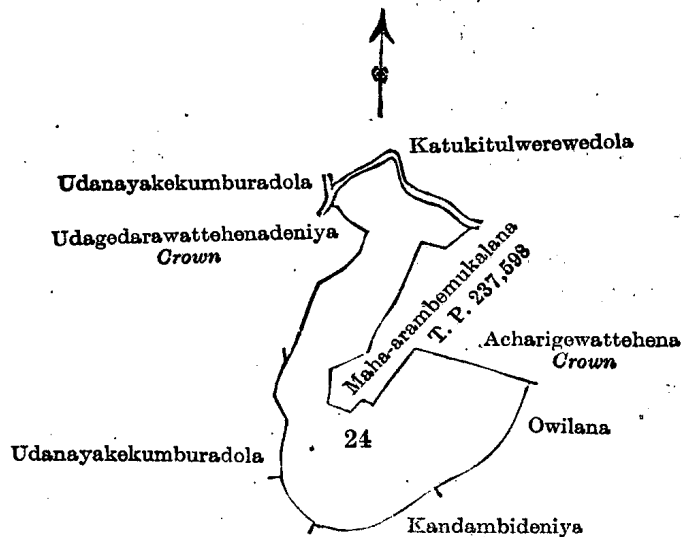
C. MEADEN,
for Surveyor-General.

XIV.

Preliminary plan 25.

Lot.	Name of Land.	Extent. A. R. P.
24	Maha-arambehena	7 0 19

and bounded as follows : on the north by Katukitulwerewedola ; on the east by T. P. 237,598, Maha-arambemukulana sold to D. A. A. W. Ratnayake, and Acharigewattehena (Crown) ; on the south by Owita claimed by Don Andris Siriwardene and others, Kandambideniya claimed by Don Theodoris, R. Siriwardene, and others ; and on the west by Udanayakakumburedola, Udagedarawattahenedeniya (Crown), and Udanayakakumburedola.



Scale of 8 Chains to an Inch.

Situation : Edandukita village in Morawak korale of Matara District.

Preliminary plan 25.

Lot.	Name of Land.	Extent. A. R. P.
24	Maha-arambehena	7 0 19

Field sheet O ¹⁵
5—13

Surveyor-General's Office,
Colombo, April 11, 1907.

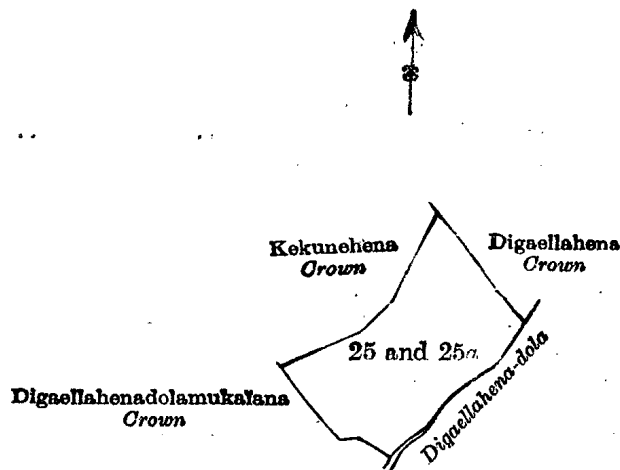
C. MEADEN,
for Surveyor-General.

XV.

Preliminary plan 25.

Lot.	Name of Land.	Extent. A. R. P.
25 & 25a	Kukunahena	4 0 39

and bounded as follows : on the north by Digaellahena declared Crown, on the east by Digaellahenedola, on the south by Digaellahenedolamukulana (Crown), and on the west by Kekunehena (Crown).



Scale of 8 Chains to an Inch.

Situation: Edandukita village in Morawak korale of Matara District.

Preliminary plan 25.

Lot.	Name of Land.	Extent. A. R. P.
25	Kukunehena	3 1 31
25a	Do. (stream reservation)	0 3 8
		4 0 39

Field sheet O ¹⁴₅₋₁₃

Surveyor-General's Office,
Colombo, April 11, 1907.

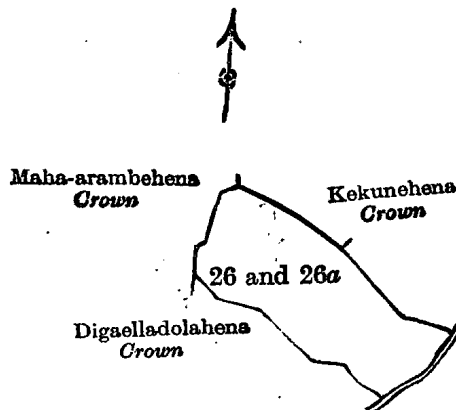
C. MEADEN,
for Surveyor-General.

XVI.

Preliminary plan 25.

Lot.	Name of Land	Extent. A. R. P.
26 & 26a	Digaelladolamukalana	3 3 11

and bounded as follows: on the north by Kukunehena (Crown), on the east by Digaelladenadola, on the south by Digaelladolahena (Crown), and on the west by Maha-arambehena (Crown).



Scale of 8 Chains to an Inch.

Situation: Edandukita village in Morawak korale of Matara District.

Preliminary plan 25.

Lot.	Name of Land.	Extent. A. R. P.
26	Digaelladolamukalana	3 1 29
26a	Do. (stream reservation)	0 1 22
		3 3 11

Field sheet O ¹⁴₅₋₁₃

Surveyor-General's Office,
Colombo, April 11, 1907.

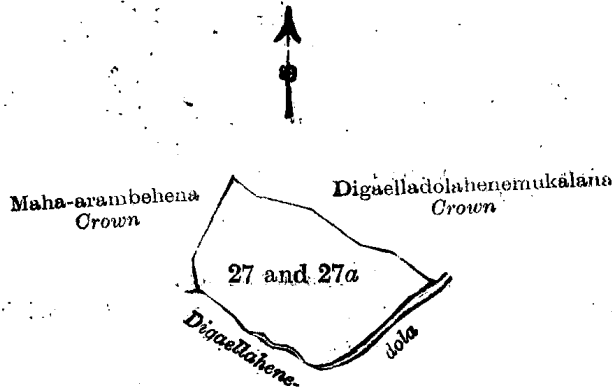
C. MEADEN,
for Surveyor-General.

XVII.

Preliminary plan 25.

Lot	Name of Land.	Extent. A. R. P.
27 & 27a	Digaelladolahena	3 3 31

and bounded as follows : on the north and east by Digaelladolahenemukalana (Crown), on the south by Digaellahenedola, and on the west by Maha-arambehena (Crown).



Scale of 8 Chains to an Inch.

Situation : Edandukita village in Morawak korale of Matara District.

Preliminary plan 25.

Lot.	Name of Land.	Extent. A. R. P.
27	Digaelladolahena	2 3 11
27a	Do. (stream reservation)	1 0 20
		<hr/>
		3 3 31

Field sheet O 14
5-13

Surveyor-General's Office,
Colombo, April 11, 1907.

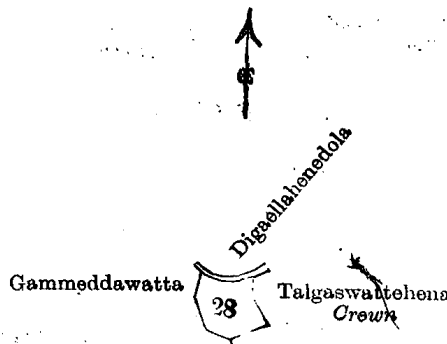
C. MEADEN,
for Surveyor-General.

XVIII.

Preliminary plan 25.

Lot.	Name of Land.	Extent. A. R. P.
28	Gammeddawattadeniya	0 2 1

and bounded as follows : on the north by Digaellahenedola, on the east by Talgaswattahena declared (Crown), and on the south and west by Gammeddawatta claimed by Don Andris Siriwardena and others.



Scale of 8 Chains to an Inch.

Situation : Edandukita village in Morawak korale of Matara District.

Preliminary plan 25.

Lot.	Name of Land.	Extent A. R. P.
28	Gammeddawattadeniya	0 2

Field sheet O 14
5-13

Surveyor-General's Office,
Colombo, April 11, 1907.

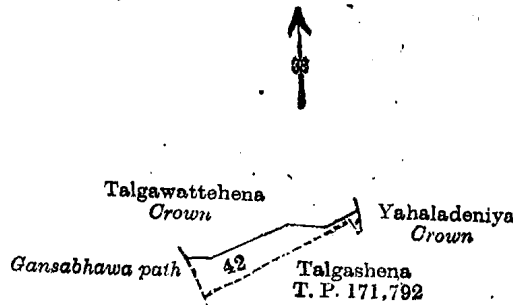
C. MEADEN,
for Surveyor-General.

XIX.

Preliminary plan 25.

Lot.	Name of Land.	Extent.		
		A.	R.	P.
42	Talgawattihena	0	3	1

and bounded as follows : on the north by Talgawattihena declared Crown, on the east by Yahaladeniya declared Crown, on the south T. P. 171,792, Talgashena, and on the west by Gansabawa path.



Scale of 8 Chains to an Inch.

Situation : Edandukita village in Morawak korale of Matara District.

Preliminary plan 25.

Lot.	Name of Land.	Extent.		
		A.	R.	P.
42	Talgawattihena	0	3	1
	Field sheet O 5-13	15		

Surveyor-General's Office,
Colombo, April 11, 1907.

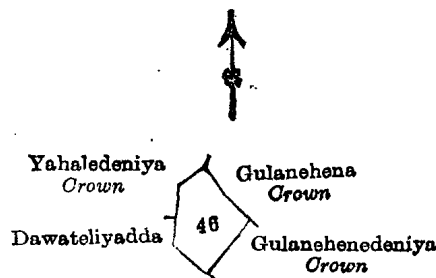
C. MEADEN,
for Surveyor-General.

XX.

Preliminary plan 25.

Lot.	Name of Land.	Extent.		
		A.	R.	P.
46	Gulanahena	0	2	31

and bounded as follows : on the north by Yahaladeniya declared Crown, on the east by Gulanehena declared Crown, and Gulanehenedeniya declared Crown, on the south and west by Dawateliyadda claimed by Don Hendrius Rubasin Jayawardene and others.



Scale of 8 Chains to an Inch.

Situation : Edandukita village in Morawak korale of Matara District.

Preliminary plan 25.

Lot.	Name of Land.	Extent.		
		A.	R.	P.
46	Gulanahena	0	2	31
	Field sheet O 5-13	14		

Surveyor-General's Office,
Colombo, April 11, 1907.

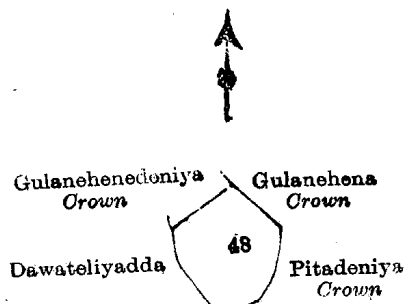
C. MEADEN,
for Surveyor-General.

XXI.

Preliminary plan 25.

Lot.	Name of Land.	Extent. A. R. P.
48	Gulanahena	1 1 11

and bounded as follows : on the north by Gulanehenedeniya declared Crown ; on the east by Gulanehena declared Crown and Pitadeniya declared Crown ; on the south and west by Dawateliyadda claimed by Don Hendrius Rubasin Jayawardene.



Scale of 8½ Chains to an Inch.

Situation : Edandukita village in Morawak korale of Matara District.

Preliminary plan 25.

Lot.	Name of Land.	Extent. A. R. P.
48	Gulanahena	1 1 11

Field sheet O 14
5-13

Surveyor-General's Office,
Colombo, April 11, 1907.

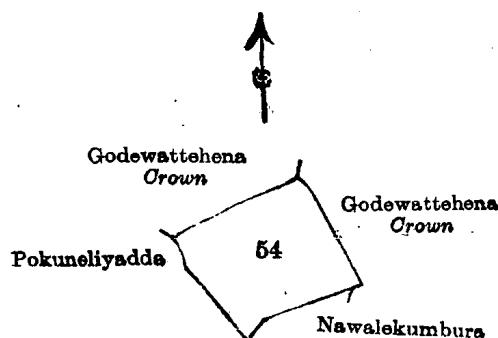
C. MEADEN,
for Surveyor-General.

XXII.

Preliminary plan 25.

Lot.	Name of Land.	Extent. A. R. P.
54	Godawatta	2 2 22

and bounded as follows : on the north and east by Godewattehena declared Crown ; on the south by Nawalekumbura claimed by Don Carolis Rubasin Jayawardene and others ; and on the west by Pokuneliyadda claimed by Don Carolis Rubasin Jayawardene and others.



Scale of 8 Chains to an Inch.

Situation : Edandukita village in Morawak korale of Matara District.

Preliminary plan 25.

Lot.	Name of Land.	Extent. A. R. P.
54	Godawatta	2 2 22

Field sheet O 14
5-13

Surveyor-General's Office,
Colombo, April 11, 1907.

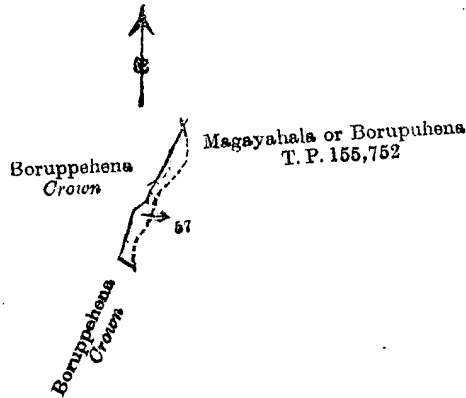
C. MEADEN,
for Surveyor-General.

XXIII.

Preliminary plan 25.

Lot.	Name of Land.	Extent.	
		A.	R. P.
57	Boruppahena	0	1 10

and bounded as follows : on the north and east by T. P. 155,752, Magayahala or Borupuhena ; on the south and west by Boruppehena declared Crown



Scale of 8 Chains to an Inch.

Situation : Edandukita village in Morawak korale of Matara District.

Preliminary plan 25.

Lot.	Name of Land.	Extent.	
		A.	R. P.
57	Boruppahena	0	1 10

Field sheet O ¹⁴₅₋₁₃

Surveyor-General's Office,
Colombo, April 11, 1907.

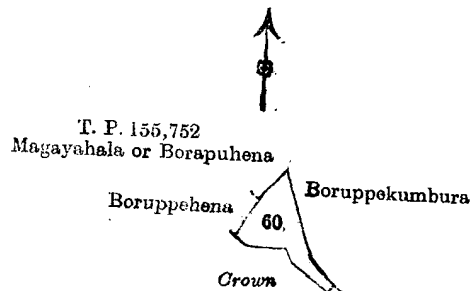
C. MEADEN,
for Surveyor-General.

XXIV.

Preliminary plan 25.

Lot.	Name of Land.	Extent.	
		A.	R. P.
60	Boruppapitadeniya	0	2 34

and bounded as follows : on the north by T. P. 155,752, Magayahala or Borupuhena ; on the east by Boruppekumbura claimed by Don Teadoris Rubasin Siriwardena and others ; on the south and west by Boruppehena declared Crown.



Scale of 8 Chains to an Inch.

Situation : Edandukita village in Morawak korale of Matara District.

Preliminary plan 25.

Lot.	Name of Land.	Extent.	
		A.	R. P.
60	Boruppapitadeniya	0	2 34

Field sheet O ¹⁴₅₋₁₃

Surveyor-General's Office,
Colombo, April 11, 1907.

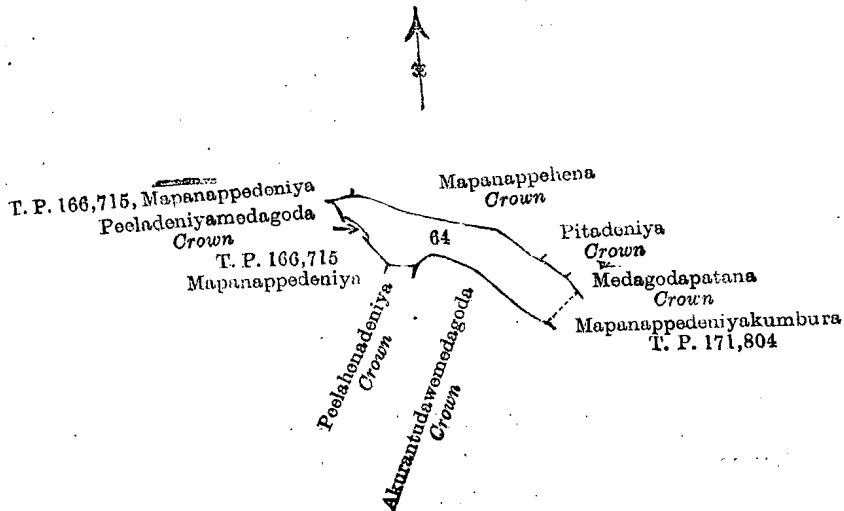
C. MEADEN,
for Surveyor-General.

XXV.

Preliminary plan 25.

Lot.	Name of Land.	Extent. A. R. P.
64	Mapanapadeniya	1 3 37

and bounded as follows : on the north by Mapanapahena declared Crown ; on the east by Pitadeniya declared Crown, Medagodapatana declared Crown, and T. P. 171,804, Mapanappedeniyakumbura ; on the south by Akurantudawemedagoda declared Crown, Peelahenedeniya declared Crown ; and on the west by T.P.166,715, Mapanappedeniya, and Peeladeniyemedagoda (Crown).



Scale of 8 Chains to an Inch.

Situation : Edandukita village in Morawak korale of Matara District.

Preliminary plan 25.

Lot.	Name of Land.	Extent. A. R. P.
64	Mapanapadeniya	1 3 37

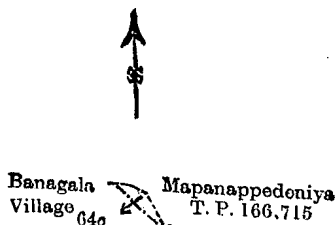
Field sheet O 14
5-13Surveyor-General's Office,
Colombo, April 11, 1907.C. MEADEN,
for Surveyor-General.

XXVI.

Preliminary plan 25.

Lot.	Name of Land.	Extent. A. R. P.
64c	Mapanapadeniya	0 0 18

and bounded as follows : on the north and east by T. P. 166,715, Mapanappedeniya, south and west by Banagala village.



Scale of 8 Chains to an Inch.

Situation : Edandukita village in Morawak korale of Matara District.

Preliminary plan 25.

Lot.	Name of Land.	Extent. A. R. P.
64c	Mapanapadeniya	0 0 18

Field sheet O 14
5-13Surveyor-General's Office,
Colombo, April 11, 1907.C. MEADEN,
for Surveyor-General.

XXVII.

Preliminary plan 25.

Lot.	Name of Land.	Extent.	
		A.	R. P.
64e	Mapanapadeniya	0	0 6

and bounded as follows : on the north and east by Mapanaphehena declared Crown, Mapanaphehena claimed by Rubasingame Bastian ; on the south and west by T. P. 166,715, Mapanapadeniya.



Mapanappedeniya T. P. 166,715
 64e ↙ ↘ Mapanaphehena Crown

Scale of 8 Chains to an Inch.

Situation : Edandukita village in Morawak korale of Matara District.

Preliminary plan 25.

Lot.	Name of Land.	Extent.	
		A.	R. P.
64e	Mapanapadeniya	0	0 6

Field sheet O 14
 5-13

Surveyor-General's Office,
 Colombo, April 11, 1907.

C. MEADEN,
 for Surveyor-General.

XXVIII.

Preliminary plan 25.

Lot.	Name of Land.	Extent.	
		A.	R. P.
64f	Mapanapadeniya	0	0 8

and bounded as follows : on the north, east, and west by T. P. 166,715, Mapanappedeniya ; and on the south by Mapanaphehena declared Crown.



T. P. 166,715, Mapanappedeniya

64f ↙ ↘
 Mapanaphehena Crown

Scale of 8 Chains to an Inch.

Situation : Edandukita village in Morawak korale of Matara District

Preliminary plan 25.

Lot.	Name of Land.	Extent.	
		A.	R. P.
64f	Mapanapadeniya	0	0 8

Field sheet O 14
 5-13

Surveyor-General's Office,
 Colombo, April 11, 1907.

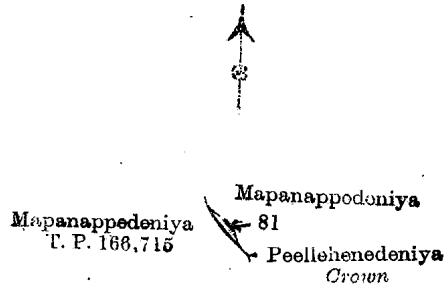
C. MEADEN,
 for Surveyor-General.

XXIX.

Preliminary plan 25.

Lot.	Name of Land.	Extent.		
		A.	R.	P.
81	Peeladeniyamedagoda	0	0	5

and bounded as follows: on the north, east, and south by Mapanapedeniya claimed by Don Hendrick and Peelehenedeniya declared Crown; and on the west by T. P. 166,715, Mapanapedeniya.



Scale of 8 Chains to an Inch.

Situation: Edandukita village in Morawak korale of Matara District.

Preliminary plan 25.

Lot.	Name of Land.	Extent.		
		A.	R.	P.
81	Peeladeniyamedagoda	0	0	5

Field sheet O 14
1-13

Surveyor-General's Office,
Colombo, April 11, 1907.

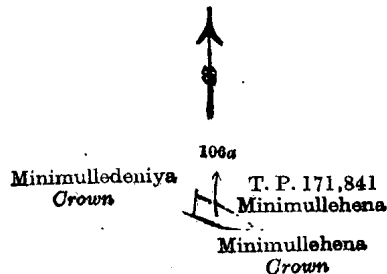
C. MEADEN,
for Surveyor-General.

XXX.

Preliminary plan 25.

Lot	Name of Land.	Extent.		
		A.	R.	P.
106a	Tambliwatta, &c.	0	0	26

and bounded as follows: on the north and east by T. P. 171,841, Minimullehena; on the south by Minimullehena declared Crown; and on the west by Minimulledeniya (Crown).



Scale of 8 Chains to an Inch.

Situation: Edandukita village in Morawak korale of Matara District.

Preliminary plan 25.

Lot.	Name of Land.	Extent.		
		A.	R.	P.
106a	Tambliwatta, &c.	0	0	26

Field sheet O 14
5-13

Surveyor-General's Office,
Colombo, April 11, 1907.

C. MEADEN,
for Surveyor-General.

XXXI.

Preliminary plan 25.

Lot.	Name of Land.	Extent.	
		A.	R. P.
23	Udanaikakumbura	0	0 5

and bounded as follows : on the north and east by Udanayakekumburedola ; on the south and west by T. P. 16,699, Udanaikakumbura.



23
T. P. 166,699
Udanaikakumbura

Udanayakekumburadola

Scale of 8 Chains to an Inch.

Situation : Edandukita village in Morawak korale of Matara District.

Preliminary plan 25.

Lot.	Name of Land.	Extent.	
		A.	R. P.
23	Udanaikakumbura	0	0 5

Field sheet O ¹⁴₅₋₁₃

Surveyor-General's Office,
Colombo, February 26, 1907.

C. MEADEN,
for Surveyor-General.

XXXII.

Preliminary plan 25.

Lot.	Name of Land.	Extent.	
		A.	R. P.
80c	Peelahenedeniya	0	1 36

and bounded as follows : on the north by T. P. 166,715, Mapanappedeniya ; on the east by Akurantudawa, Medagodahena declared Crown ; on the south by Akurantudawahenedeniya, declared Crown ; on the west by Akurantudawahena, declared Crown.



T. P. 166,715
Mapanappedeniya

Akurantudawamedagodahena
Crown

Akurantudawahena
Crown

Akurantudawahenedeniya
Crown

Scale of 8 Chains to an Inch.

Situation : Edandukita village in Morawak korale of Matara District.

Preliminary plan 25.

Lot.	Name of Land.	Extent.	
		A.	R. P.
80c	Peelahenedeniya	0	1 36

Field sheet O ¹⁴₅₋₁₃

Surveyor-General's Office,
Colombo, February 26, 1907.

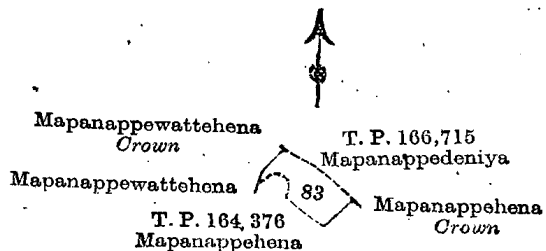
C. MEADEN,
for Surveyor-General.

XXXIII.

Preliminary plan 25.

Lot.	Name of Land.	Extent.		
		A.	R.	P.
83	Mapanapawatta	0	2	3

and bounded as follows : on the north by T. P. 166,715, Mapanappedeniya ; on the east by Mapanapehena declared Crown ; on the south by T. P. 164,376, Mapanapehena ; on the west by Mapanapewattehena declared Crown and Mapanapewattehena claimed by Rubasingamage Bastian.



Scale of 8 Chains to an Inch.

Situation : Edandukita village in Morawak korale of Matara District.

Preliminary plan 25.

Lot.	Name of Land.	Extent.		
		A.	R.	P.
83	Mapanapawatta	0	2	3

Field sheet O ¹⁴ 5-13

Surveyor-General's Office,
Colombo, February 26, 1907.

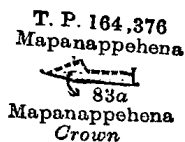
C. MEADEN,
for Surveyor-General.

XXXIV.

Preliminary plan 25.

Lot.	Name of Land.	Extent.		
		A.	R.	P.
83a	Mapanapawatta	0	0	33

and bounded as follows : on the north and east by T. P. 164,376, Mapanapehena ; on the south and west by Mapanapehena declared Crown.



Scale of 8 Chains to an Inch.

Situation : Edandukita village in Morawak korale of Matara District

Preliminary plan 25.

Lot.	Name of Land.	Extent.		
		A.	R.	P.
83a	Mapanapawatta	0	0	33

Field sheet O ¹⁴ 5-13

Surveyor-General's Office,
Colombo, February 26, 1907.

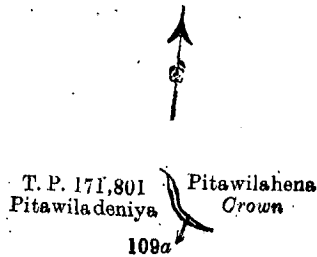
C. MEADEN,
for Surveyor-General.

XXXV.

Preliminary plan 25.

Lot.	Name of Land.	Extent.	
		A.	R. P.
109a	Pitawiladeniya	0	0 10

and bounded as follows : on the north and east by Pitawilahena declared Crown ; on the south and west by T. P. 171,801. Pitawiladeniya.



Scale of 8 Chains to an Inch.

Situation : Edandukita village in Morawak korale of Matara District.

Preliminary plan 25.

Lot.	Name of Land.	Extent.	
		A.	R. P.
109a	Pitawiladeniya	0	0 10

Field sheet O ¹⁴ 5-13

Surveyor-General's Office,
Colombo, February 26, 1907.

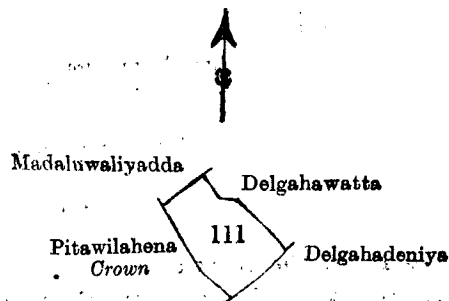
C. MEADEN,
for Surveyor-General.

XXXVI.

Preliminary plan 25.

Lot.	Name of Land.	Extent.	
		A.	R. P.
111	Delgahawatta	1	1 4

and bounded as follows : on the north by Madaluwaliyadda claimed by Rubasingamage Don Mathes, on the east by Delgahawatta claimed by Rubasingamage Babehamy, on the south by Delgahadeniya claimed by Rubasingamage Babehamy, on the west by Pitawilahena declared Crown.



Scale of 8 Chains to an Inch.

Situation : Edandukita village in Morawak korale of Matara District.

Preliminary plan 25.

Lot.	Name of Land.	Extent.	
		A.	R. P.
111	Delgahawatta	1	1 4

Field sheet O ¹⁴ 5-13

Surveyor-General's Office,
Colombo, February 26, 1907.

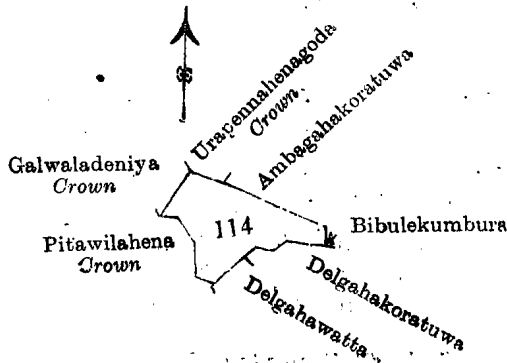
C. MEADEN,
for Surveyor-General.

XXXVII.

Preliminary plan 25.

Lot.	Name of Land.	Extent. A. R. P.
114	Madoluwaliyadda	1 2 3

and bounded as follows : on the north by Urapennahenegoda declared Crown and Ambagahakoratuwa claimed by Rubasingamage Don Mathes ; on the east by Bibulekumbura claimed by Rubasingamage Don Mathes and others ; on the south by Delgahakoratuwa claimed by Rubasingamage Babehamy and Delgahawatta claimed by Rubasingamage Babehamy ; on the west by Galwaladeniya declared Crown and Pitawilahena declared Crown.



Scale of 8 Chains to an Inch.

Situation : Edandukita village in Morawak korale of Matara District.

Preliminary plan 25.

Lot.	Name of Land.	Extent. A. R. P.
114	Madoluwaliyadda	1 2 3

Field sheet O 14
5-13

Surveyor-General's Office,
Colombo, February 26, 1907.

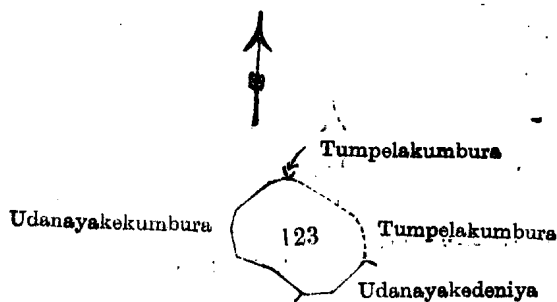
C. MEADEN,
for Surveyor-General.

XXXVIII.

Preliminary plan 25.

Lot.	Name of Land.	Extent. A. R. P.
123	Tumpelakumburemedagoda	1 3 7

and bounded as follows : on the north by Tumpelakumbura claimed by Batagodage Don Dias ; on the east by Tumpelakumbura claimed by Batagodage Don Dias and others ; on the south by Udanayakedeniya sold by Crown to Don Andris Siriwardena ; on the west by Udanayakekumbura claimed by Don Andris Siriwardena and others.



Scale of 8 Chains to an Inch.

Situation : Edandukita village in Morawak korale of Matara District.

Preliminary plan 25.

Lot.	Name of Land.	Extent. A. R. P.
123	Tumpelakumburamedagoda	1 3 7

Field sheet O 15
5-13

Surveyor-General's Office,
Colombo, February 26, 1907.

C. MEADEN,
for Surveyor-General.

3,001