

# Ceylon Government Gazette

Published by Authority.

No. 6,235 — FRIDAY, MARCH 27, 1908.

PART I.—General: Minutes, Proclamations, Appointments, and General Government Notifications. | PART III.—Provincial Administration.  
 PART II.—Legal and Judicial. | PART IV.—Land Settlement.  
 PART V.—Mercantile, Marine, Municipal, Local, &c.

*Separate paging is given to each Part in order that it may be filed separately.*

## Part IV.—Land Settlement.

	PAGE		PAGE
Final Orders .. .. .	421	Preliminary Notices .. .. .	436

### FINAL ORDERS.

Order under Section 2 of "The Waste Lands Ordinances of 1897, 1899, 1900, and 1903," declaring Lands to be Crown Property.

In the matter of the lands commonly called or known as Kunugodahena, Dampamullelanda, Wewela-kumburegoda, Puwakwattehena, Uduwewe tank, &c., situate in the village of Pallegama, in the Morawak korale of the Matara District, in the Southern Province, and of "The Waste Lands Ordinances of 1897, 1899, 1900, and 1903."

THE notice required by section 1 of "The Waste Lands Ordinances of 1897, 1899, 1900, and 1903," having been duly published in manner prescribed by that section in respect of the above-named lands (*vide* Notice No. 2,867), and no claim having been made to the said lands or to any interest therein within the period of three months from the date specified in the said notice, I, Walter Ernest Wait, Special Officer, appointed under section 28 of the said Ordinances, under and by virtue of the powers vested in me in that behalf by section 2 of the said Ordinances, do hereby on February 15, 1908, order and declare that the said lands, as more fully described herein below, situate in the village of Pallegama, in the Morawak korale of the Matara District, in the Southern Province, and shown as lots 33*d*, 33*e*, 41*a*, 99, 188*e*, 145, 161*c*, and 161*j* in preliminary plan No. 170 and in the annexed certified tracings therefrom, and containing in extent 10 acres 3 roods and 34 perches, are the property of the Crown.

#### *Description of the Lands referred to.*

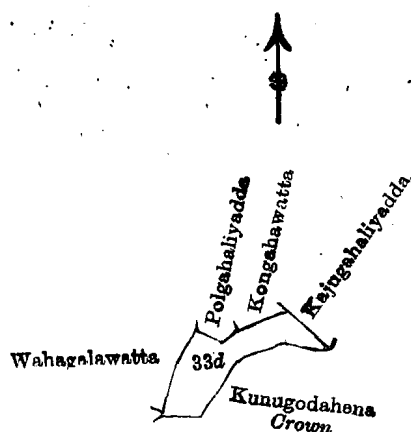
The following lots situated in the village of Pallegama, in the Morawak korale of the Matara District, in the Southern Province, as described in the annexed certified tracings:—

I.

Preliminary plan 170.

Lot.	Name of Land.	Extent.		
		A.	R.	P.
33 <i>d</i>	Kunugodahena	1	0	1

and bounded as follows: on the north by Polgahaliyadda sold by Crown, Kongahawatta claimed by D. A. W. Ratnayake, Vidane Arachchi; on the east by Kajugahaliyadda claimed by D. A. W. Ratnayake, Vidane Arachchi; on the south by Kunugodahena declared Crown; on the west by Wahagalawatta, private.



Scale of 8 Chains to an Inch.

Situation : Pallegama village in Morawak korale.

Preliminary plan 170.

Lot.	Name of Land.	Extent. A. R. P.
33d	Kunugodahena	1 0 1

Field sheet O <sup>10</sup>  
49—57

Surveyor-General's Office,  
Colombo, July 30, 1907.

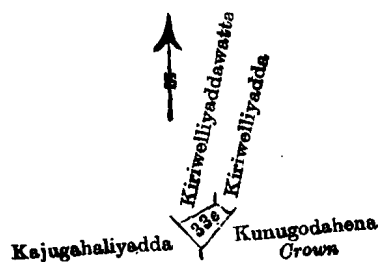
J. B. M. RIDOUT,  
for Surveyor-General.

## II.

Preliminary plan 170.

Lot.	Name of Land.	Extent. A. R. P.
33e	Kunugodahena	0 0 33

and bounded as follows : on the north by Kiriweliyaddawatta claimed by D. A. W. Ratnayake, Vidane Arachchi; on the east by Kiriweliyadda sold by Crown ; on the south by Kunugodahena declared Crown ; on the west by Kajugahaliyadda claimed by D. A. W. Ratnayake, Vidane Arachchi.



Scale of 8 Chains to an Inch.

Situation : Pallegama village in Morawak korale.

Preliminary plan 170.

Lot.	Name of Land.	Extent. A. R. P.
33e	Kunugodahena	0 0 33

Field sheet O <sup>10</sup>  
49—57

Surveyor-General's Office,  
Colombo, July 30, 1907.

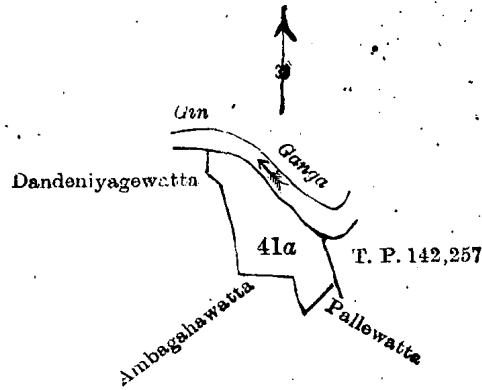
J. B. M. RIDOUT,  
for Surveyor-General.

## III.

Preliminary plan 170.

Lot.	Name of Land.	Extent. A. R. P.
41a	Dampamullelanda	1 2 4

and bounded as follows : on the north by the Gin-ganga ; on the east by T. P. 142,257 ; on the south by Pallegawatta claimed by Nakandegge Girigoris and others, Ambagahawatta claimed by Vitaranage Andris ; on the west by Dandeniya-gewatta claimed by D. A. W. Ratnayake, Vidane Arachchi.



Scale of 8 Chains to an Inch.

Situation : Pallegama village in Morawak korale.

Preliminary plan 170.

Lot.	Name of Land.	Extent.	
		A.	R. P.
41a	Damparnullelanda	1	2 4

Field sheet O 10  
49—57

Surveyor-General's Office,  
Colombo, July 30, 1907.

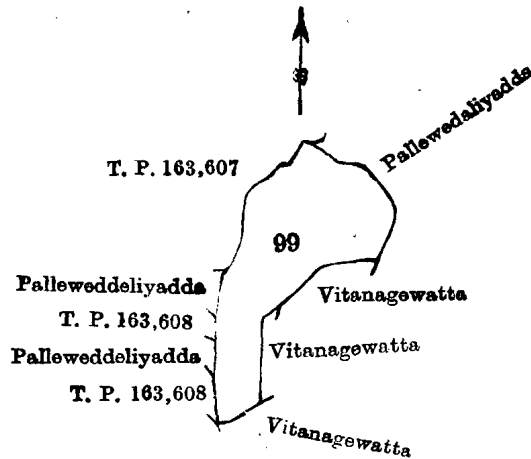
J. B. M. RIDOUT,  
for Surveyor-General.

IV.

Preliminary plan 170.

Lot.	Name of Land.	Extent.	
		A.	R. P.
99	Wewelakumburegoda	3	3 4

and bounded as follows : on the north by T. P. 163,607, Pallewedaliyadda claimed by D. A. W. Ratnayake and others ; on the east by Pallewedaliyadda claimed by D. A. W. Ratnayake and others, Vitanagewatta claimed by Tadeshami and others, Vitanagewatta sold by Crown ; on the south by Vitanagewatta claimed by Tadeshami and others ; on the west by T. P. 163,608, Palleweddeliyadda claimed by D. A. W. Ratnayake, T. P. 163,608, Palleweddeliyadda claimed by D. A. W. Ratnayake, T. P. 163,607.



Scale of 8 Chains to an Inch.

Situation : Pallegama village in Morawak korale.

Preliminary plan 170.

Lot.	Name of Land.	Extent.	
		A.	R. P.
99	Wewelakumburegoda	3	3 4

Field sheet O 10  
49—57

Surveyor-General's Office,  
Colombo, July 30, 1907.

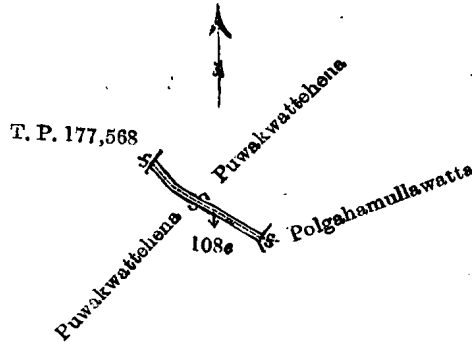
J. B. M. RIDOUT,  
for Surveyor-General.

V.

Preliminary plan 170.

Lot.	Name of Land.	Extent.	
		A.	R. P.
108e ..	Puwakwattehena ..	0	0 17

and bounded as follows: on the north by T. P. 177,568; on the east by Puwakwattehena sold by Crown; on the south by Polgahamullewatta (private); on the west by Puwakwattehena sold by Crown.



Scale of 8 Chains to an Inch.

Situation: Pallegama village in Morawak korale.

Preliminary plan 170.

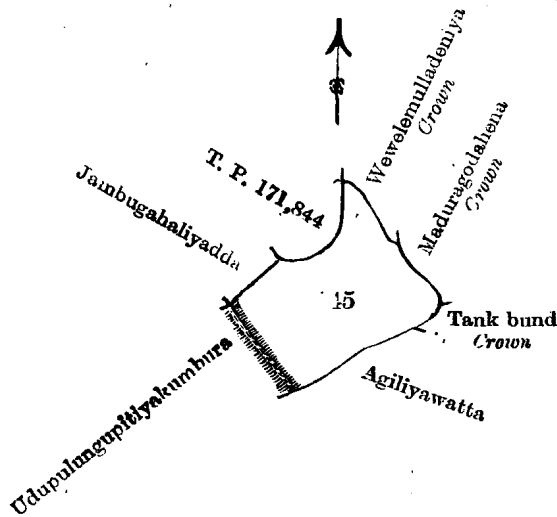
Lot.	Name of Land.	Extent.		Surveyor-General's Office, Colombo, July 30, 1907.	Field sheet O 10 33—41	J. B. M. RIDOUT, for Surveyor-General.
		A.	R. P.			
108e ..	Puwakwattehena ..	0	0 17			

VI.

Preliminary plan 170.

Lot.	Name of Land.	Extent.	
		A.	R. P.
145 ..	Udawewa tank ..	3	2 2

and bounded as follows: on the north by T. P. 171,844, Wewelemulledeniya belonging to the Crown; on the east by Maduragodahena belonging to the Crown, the tank bund belonging to the Crown; on the south by Agilyawatta claimed by D. D. Weerakoon; on the west by Udupungupitiyakumbura claimed by D. A. W. Ratnayake and others, Jambughaliyadda claimed by Landage Dingi Baba.



Scale of 8 Chains to an Inch.

Situation: Pallegama village in Morawak korale.

Preliminary plan 170.

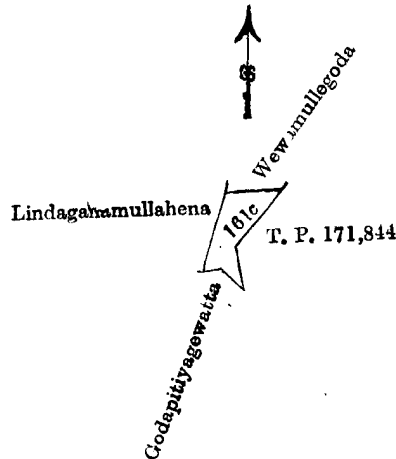
Lot.	Name of Land.	Extent.		Surveyor-General's Office, Colombo, July 30, 1907.	Field sheet O 10 33—41	J. B. M. RIDOUT, for Surveyor-General.
		A.	R. P.			
145 ..	Udawewa tank ..	3	2 2			

VII.

Preliminary plan 170.

Lot.	Name of Land.	Extent. A. R. P.
161c ..	Wewagawagoda ..	0 2 24

and bounded as follows : on the north by Wewamullelogoda sold by Crown ; on the east by T. P. 171,844 ; on the south by Godapitiyagewatta claimed by Landage Wattuhamy ; on the west by Lindagamullehena claimed by Nakandage Don Salaman.



Scale of 8 Chains to an Inch.

Situation : Pallegama village in Morawak korale.

Preliminary plan 170.

Lot.	Name of Land.	Extent. A. R. P.
161c ..	Wewagawagoda ..	0 2 24

Field sheet O 33—41<sup>10</sup><sub>2</sub>

Surveyor-General's Office,  
Colombo, July 30, 1907.

J. B. M. RIDOUT,  
for Surveyor-General.

VIII.

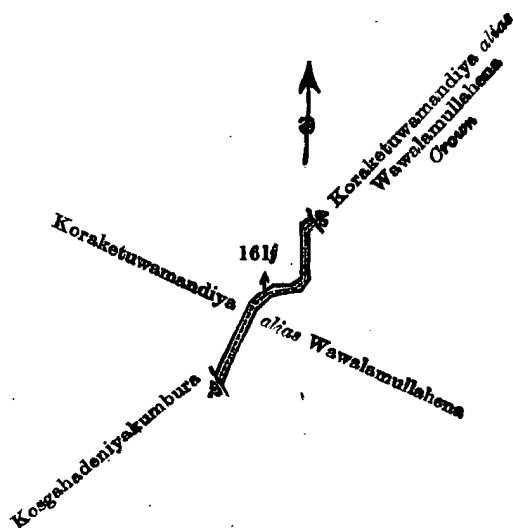
Preliminary plan 17C.

Lot.	Name of Land.	Extent. A. R. P.
161j ..	Koraketuwamandiya <i>alias</i> Wawalamullehena	0 0 29

and bounded as follows : on the north by Koraketuwamandiya *alias* Wawalamullehena belonging to Crown ; on the east by Koraketuwamandiya *alias* Wawalamullehena sold by Crown ; on the south by Kosgahadeniyakumbura claimed by D. A. W. Ratnayake ; on the west by Koraketuwamandiya *alias* Wawalamullehena sold by Crown.

February 15, 1908.

W. E. WAIT,  
Special Officer.



Scale of 8 Chains to an Inch.

Situation : Pallegama village in Morawak korale.

Preliminary plan 170.

Lot.	Name of Land.	Extent.
161j ..	Koraketuwamandiya <i>alias</i> Wawalamullahena ..	0 0 29

Field sheet O <sup>10</sup><sub>33—41</sub>

Surveyor-General's Office,  
Colombo, July 30, 1907.

Matara S. O. 1,454

J. B. M. RIDOUT,  
for Surveyor-General.

**Order under Section 2 of "The Waste Lands Ordinances, 1897, 1899, and 1900," declaring Land to be Crown Property.**

In the matter of the land commonly called or known as Hedigampalaihakella, situate in the village of Kiripitiya, in the Morawak korale of the Matara District, in the Southern Province, and of "The Waste Lands Ordinances, 1897, 1899, and 1900."

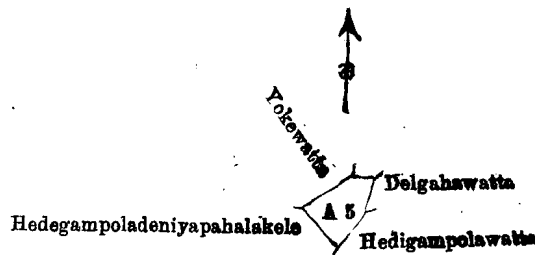
THE notice required by section 1 of "The Waste Lands Ordinances, 1897, 1899, and 1900," having been duly published in manner prescribed by that section in respect of the above-named land (*vide* Notice No. 2,684), and no claim having been made to the said land or to any interest therein within the period of three months from the date specified in the said notice, I, William Loring Kindersley, Assistant Government Agent, Matara, under and by virtue of the powers vested in me in that behalf by section 2 of the said Ordinances, do hereby on February 18, 1908, order and declare that the said land, as more fully described herein below, situate in the village of Kiripitiya, in the Morawak korale of the Matara District, in the Southern Province, and shown as lot A 5 in preliminary plan No. 3 and in the annexed certified tracing therefrom, and containing in extent about 1 rood and 26 perches, is the property of the Crown.

*Description of the Land referred to.*

The land commonly called or known as Hedigampalaihakella, situated at Kiripitiya, in Morawak korale of the Matara District, containing in extent 1 rood and 26 perches, shown as lot A 5 in block survey preliminary plan 3 and in the annexed tracing therefrom, bounded as follows: on the north by Yokewatta claimed by Heggoda Arachchige Nicholas; on the east by Delgahawatta claimed by Witaranage Adirian and Hedigampolawatta claimed by Heggoda Arachchige Nicholas; on the south and west by Hedigampoladeniyapahalakele claimed by Witaranage Adirian and others.

Matara Kachcheri,  
February 18, 1908.

W. L. KINDERSLEY,  
Assistant Government Agent.



Scale of 8 Chains to an Inch.

Situation : Kiripitiya village in Morawak korale of Matara District.

Preliminary plan 3.

Lot.	Name of Land.	Extent.
A 5 ..	Hedigampalaihakella ..	0 1 26

Field sheet O <sup>15</sup><sub>4—12</sub>

Surveyor-General's Office,  
Colombo, February 5, 1907.

C. MEADEN,  
for Surveyor-General.

**Order under Section 2 of "The Waste Lands Ordinances, 1897, 1899, and 1900," declaring  
Lands to be Crown Property.**

In the matter of the lands commonly called or known as Tunumunne Ihalawatta and Pillahena, situate in the village of Rambukkana, in the Morawak korale of the Matara District, in the Southern Province, and of "The Waste Lands Ordinances, 1897, 1899, and 1900."

**T**HE notice required by section 1 of "The Waste Lands Ordinances, 1897, 1899, and 1900," having been duly published in manner prescribed by that section in respect of the above-named lands (*vide* Notice No. 2,633), and no claim having been made to the said lands or to any interest therein within the period of three months from the date specified in the said notice, I, William Loring Kindersley, Assistant Government Agent, Matara, under and by virtue of the powers vested in me in that behalf by section 2 of the said Ordinances, do hereby on January 30, 1908, order and declare that the said lands, as more fully described herein below, situate in the village of Rambukkana, in the Morawak korale of the Matara District, in the Southern Province, and shown as lots G 1g and T 1 in preliminary plan No. 1 and in the annexed certified tracing therefrom, and containing in extent about 2 roods and 5 perches, are the property of the Crown.

*Description of the Lands referred to.*

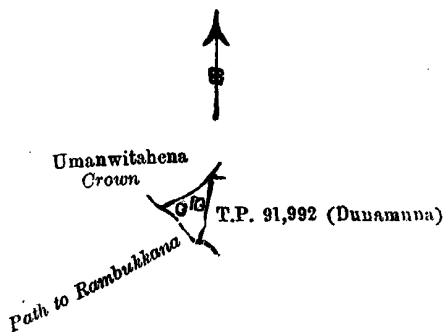
The following lots situated in the village of Rambukkana, in the Morawak korale of the Matara District, in the Southern Province, as described in the annexed certified tracings:—

I.

Preliminary plan 1.

Lot.	Name of Land.		Extent.		
			A.	R.	P.
G 1g	Tunumunne Ihalawatta	..	0	1	5

and bounded as follows: on the north by Umanwihahena declared Crown; on the east by T. P. 91,992 (Dunamuna); on the south and west by the path to Rambukkana.



Scale of 8 Chains to an Inch.

Situation: Rambukkana village in Morawak korale.

Preliminary plan 1.

Lot.	Name of Land.		Extent.		
			A.	R.	P.
G 1g	Tunumunne Ihalawatta	..	0	1	5

Field sheet O 14  
23—31

Surveyor-General's Office,  
Colombo, October 10, 1906.

C. MEADEN,  
for Surveyor-General.

II.

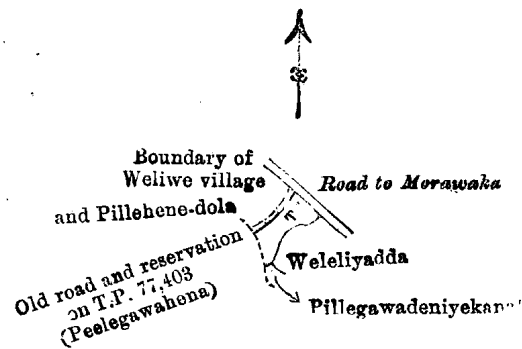
Preliminary plan 1.

Lot.	Name of Land.		Extent.		
			A.	R.	P.
T 1	Pillahena	..	0	1	0

and bounded as follows: on the north by the Pillahenadola, the village limit of Welive, the road to Morawaka; on the east by Welihyadda claimed by A. A. Gunaratna and others; on the south by Pillagawadeniyekanatta claimed by A. A. Gunaratna and others; on the west by the reservation on T. P. 77,403 (Peellagawahena), an old road.

Matara Kachcheri,  
January 30, 1908.

W. L. KINDERSLEY,  
Assistant Government Agent.



Scale of 8 Chains to Inch.

Situation : Rambukkana village in Morawak korale.

Preliminary plan 1.

Lot.	Name of Land.	Extent.		
		A.	R.	P.
T 1	Pillahena	0	1	0

Field sheet O<sub>23</sub><sup>14</sup>—31

Surveyor-General's Office,  
Colombo, October 10, 1906.

C. MEADEN,  
for Surveyor-General.

**Order under Section 4, Sub-section (1), of "The Waste Lands Ordinances, 1897, 1899, and 1900,"  
declaring the Lands to be Crown Property.**

In the matter of the lands commonly called or known as Kadithamullakumbura and Nayamullahena, situate in the village of Morawaka, in the Morawak korale of the Matara District, in the Southern Province, and of "The Waste Lands Ordinances, 1897, 1899, and 1900."

**W**HEREAS in pursuance of section 1 of the said Ordinances it was duly notified on May 23, 1907, that if no claim to the lands commonly called or known as Kadithamullakumbura and Nayamullahena, situate in the village of Morawaka, in the Morawak korale in the Matara District, in the Southern Province, containing in extent 2 acres 3 roods and 11 perches, and shown as lots 108a, 110, and 110a in preliminary plan No. 40, as described in the annexed certified tracing therefrom, was made to the Assistant Government Agent, Matara, within the period of three months from the date specified in such notice, such land would be deemed the property of the Crown and dealt with on account of the Crown (*vide* Notice No. 2,728):

And whereas Banagala Sumana Unnanse of Morawaka made claim thereto, and whereas the said claimant has withdrawn his claim to the said lands, I, William Loring Kindersley, Assistant Government Agent, Matara, under and by virtue of the powers vested in me in that behalf by section 4 of the said Ordinance No. 1 of 1899, do hereby on December 5, 1907, order and declare under section 4, sub-section (1), of the said Ordinances, that the said lands, as more fully described herein below, are the property of the Crown.

*Description of the Lands referred to.*

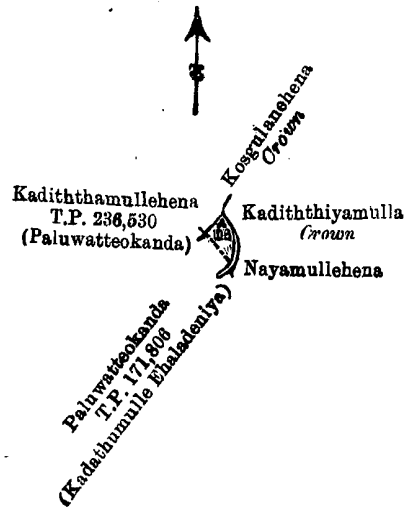
The following lots situated in the village of Morawaka, in the Morawak korale of the Matara District, in the Southern Province, as described in the annexed certified tracings:—

Preliminary plan 40.

Lot.	Name of Land.	Extent.		
		A.	R.	P.
108a	Kadithamullakumbura	0	0	24

and bounded as follows: on the north by Kadithamullakumbura declared Crown; on the east by Kadiththiyamulla (Crown) and Nayamullehena claimed by Abdul Hamida of Morawaka; on the south by Paluwatteokanda claimed by Banagala Sumana Unnanse and by T. P. 171,806 (Kadatumulle Ehaladeniya); on the west by Kadiththamullehena and by T. P. 236,530 (Paluwattokanda).





Scale of 8 Chains to an Inch.

Situation : Morawaka village in Morawak korale of Matara District.

Preliminary plan 40.

Lot.	Name of Land.	Extent. A. R. P.
108a	Kadithamullakumbura	0 0 24

Field sheet O <sup>14</sup><sub>8-16</sub>

Surveyor-General's Office,  
Colombo, February 20, 1907.

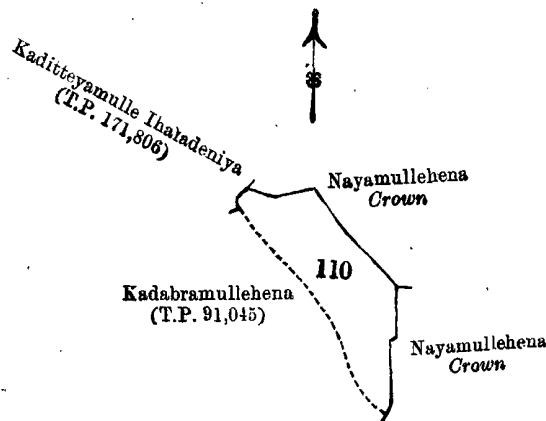
C. MEADEN,  
for Surveyor-General.

II.

Preliminary plan 40.

Lot.	Name of Land.	Extent. A. R. P.
110	Nayamullehena	2 2 17

and bounded as follows : on the north by T. P. 171,806 (Kadittheyamulle Ihaladeniya) ; on the east and south by Nayamullehena declared Crown ; on the west by T. P. 91,045 (Kadabramullehena).



Scale of 8 Chains to an Inch.

Situation : Morawaka village in Palle pattu of Matara District.

Preliminary plan 40.

Lot.	Name of Land.	Extent. A. R. P.
110	Nayamullehena	2 2 17

Field sheets O <sup>14</sup><sub>8-16</sub> and O <sup>14</sup><sub>24-32</sub>

Surveyor-General's Office,  
Colombo, February 20, 1907.

C. MEADEN,  
for Surveyor-General.

## III.

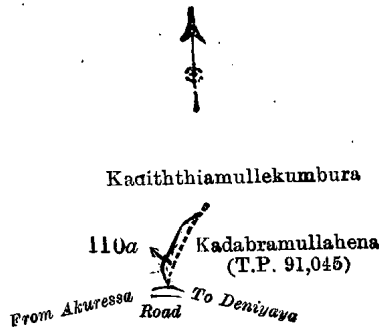
## Preliminary plan 40.

Lot.	Name of Land.	Extent.	
		A.	R. P.
110a	Naymullehena	0	0 10

and bounded as follows : on the north and west by Kadiththiamullekumbura claimed by Banagala Sumana Unnanse ; on the east by T. P. 91,045 (Kabaramullehena) ; and on the south by high road from Akuressa to Deniyaya.

Matara Kachcheri,  
February 28, 1908.

W. L. KINDERSLEY,  
Assistant Government Agent.



Scale of 8 Chains to an Inch.

Situation : Morawaka village in Palle pattuwa of Matara District.

Preliminary plan 40.

Lot.	Name of Land.	Extent.	
		A.	R. P.
110a	Naymullehena	0	0 10

Field sheet O  $\frac{14}{24-32}$

Surveyor-General's Office,  
Colombo, February 20, 1907.

C. MEADEN,  
for Surveyor-General.

**Order under Section 4, Sub-section (1), of "The Waste Lands Ordinances, 1897, 1899, and 1900,"  
declaring Land to be Crown Property.**

In the matter of the land commonly called or known as Patadolamukalana, situate in the village of Horagala, in the Morawak korale of the Matara District, in the Southern Province, and of "The Waste Lands Ordinances, 1897, 1899, and 1900."

WHEREAS in pursuance of section 1 of the said Ordinances it was duly notified on April 26, 1907, that if no claim to the land commonly called or known as Patadolamukalana, situate in the village of Horagala, in the Morawak korale in the Matara District, in the Southern Province, containing in extent 10 acres 2 roods and 32 perches, and shown as lot 11i in preliminary plan No. 16, as described in the annexed certified tracing therefrom, was made to the Assistant Government Agent, Matara, within the period of three months from the date specified in such notice such land should be deemed the property of the Crown, and dealt with on account of the Crown :

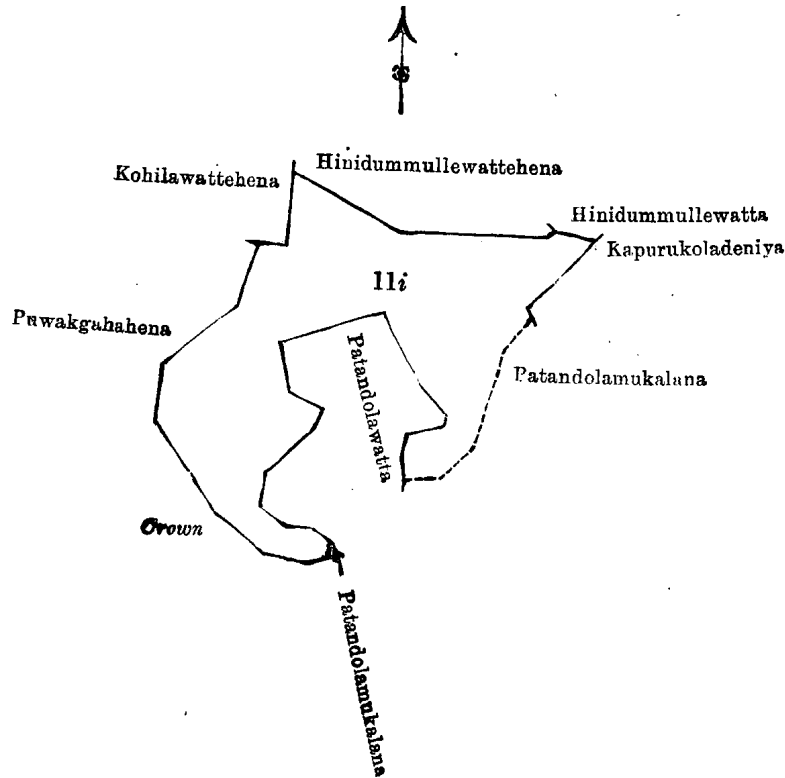
And whereas Urawagamage Babunhamy of Horagala made claim thereto, and whereas the said claimant has withdrawn his claim to the said land, I, William Loring Kindersley, Assistant Government Agent, Matara, under and by virtue of the powers vested in me in that behalf by section 4 of the said Ordinance No. 1 of 1899, do hereby on November 30, 1907, order and declare under section 4, sub-section (1), of the said Ordinances, that the said land, as more fully described herein below, is the property of the Crown.

*Description of the Land referred to.*

The land commonly called or known as Patadolamukalana, situate in the village of Horagala, in the Morawak korale of the Matara District, in the Southern Province, containing in extent 10 acres 2 roods and 32 perches, and shown as lot 11i in preliminary plan 16 and in the annexed certified tracing therefrom ; and bounded as follows : on the north by Hinidummullewattéhena claimed by Gamage Saba Appu and others, Hinidummullewatta claimed by Gamage Saba Appu and others ; on the east by Kapurukoladeniya claimed by Gamage Saba Appu and others, Patadolamukalana claimed by Urawage Babunhamy and others ; on the south by Patandolawatta claimed by Urawagamage Babunhamy and others, Patadolamukalana claimed by Urawagamage Babunhamy and others ; on the west by Puwakgahahena declared Crown, Kohilawattéhena claimed by Samarakonge Loku Appu and Dingi Appu.

Matara Kachcheri,  
November 30, 1907.

W. L. KINDERSLEY,  
Assistant Government Agent.



Scale of 8 Chains to an Inch.

Situation : Horagala village in Morawak korale of Matara District.

Preliminary plan 16.

Lot.	Name of Land.	Extent. A. R. P.
11g	Patandolamukalana	10 2 32

Field sheet O 15  
18—26

Surveyor-General's Office,  
Colombo, February 20, 1907.

C. MEADEN,  
for Surveyor-General.

**Order under Section 4, Sub-section (1), of "The Waste Lands Ordinances, 1897, 1899, and 1900,"  
declaring Land to be Crown Property.**

In the matter of the land commonly called or known as Kohilawattehena, situate in the village of Horagala in the Morawak korale of the Matara District, in the Southern Province, and of "The Waste Lands Ordinances, 1897, 1899, and 1900."

**W**HEREAS in pursuance of section 1 of the said Ordinance it was duly notified on April 26, 1907, that if no claim to the land commonly called or known as Kohilawattehena, situate in the village of Horagala in Morawak korale of the Matara District, in the Southern Province, containing in extent 1 acre 2 roods and 25 perches, and shown as lot 11g in preliminary plan 16, as described in the annexed certified tracing therefrom, was made to the Assistant Government Agent, Matara, within the period of three months from the date specified in such notice, such land would be deemed the property of Crown, and dealt with on account of the Crown :

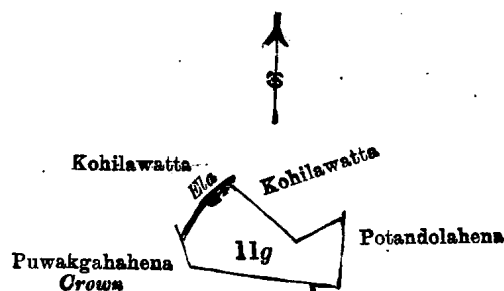
And whereas Samarakoonge Loku Appu and Wellappulige Dingi Appu, both of Horagala, made claim thereto, and whereas the said claimants have withdrawn their claim to the said land, I, William Loring Kindersley, Assistant Government Agent, Matara, under and by virtue of the powers vested in me in that behalf by section 4 of the said Ordinance No. 1 of 1899, do hereby on November 30, 1907, order and declare under section 4, sub-section (1), of the said Ordinances, that the said land as more fully described herein below, is the property of the Crown.

*Description of the Land referred to.*

The land commonly called or known as Kohilawattehena, situate in the village of Horagala in the Morawak korale of the Matara District, in the Southern Province, containing in extent 1 acre 2 roods and 25 perches, and shown as lot 11g in preliminary plan 16 and in the annexed certified tracing therefrom; and bounded as follows : on the north by Kohilawatta claimed by Samarakoonge Loku Appu and Dingi Appu; on the east by Potandolahena claimed by Urawagamage Babunhamy and others; on the south by Pwakkahahena declared Crown; on the west by ela, Kohilawatta claimed by Samarakoonge Loku Appu and Dingi Appu.

Matara Kachcheri,  
November 30, 1907.

W. L. KINDERSLEY,  
Assistant Government Agent.



Scale of 8 Chains to an Inch.

Situation : Horagala village in Morawak korale of Matara District.

Preliminary plan 16.

Lot.	Name of Land.	Extent.
11g	Kohilawattehena	1 2 25

Field sheet O<sup>15</sup><sub>18-26</sub>

Surveyor-General's Office,  
Colombo, February 20, 1907.

C. MEADEN,  
for Surveyor-General.

**Order under Section 4, Sub-section (1), of "The Waste Lands Ordinances, 1897, 1899, and 1900,"  
declaring Land to be Crown Property.**

In the matter of the land commonly called or known as Puwakgahahena, situate in the village of Horagala in the Morawak korale of the Matara District, in the Southern Province, and of "The Waste Lands Ordinances, 1897, 1899, and 1900."

**W**HEREAS in pursuance of section 1 of the said Ordinances it was duly notified on April 26, 1907, that if no claim to the land commonly called or known as Puwakgahahena, situate in the village of Horagala, in Morawak korale in the Matara District, in the Southern Province, containing in extent 1 acre 3 roods and 38 perches, and shown as lot 11b in preliminary plan 16 as described in the annexed certified tracing therefrom, was made to the Assistant Government Agent, Matara, within the period of three months from the date specified in such notice such land would be deemed the property of the Crown, and dealt with on account of the Crown:

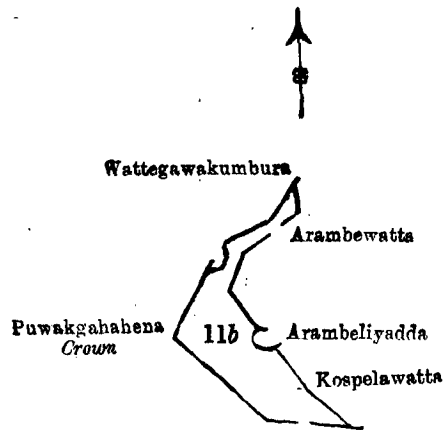
And whereas Hettige *alias* Kiramage Andris of Horagala made claim thereto, and whereas the said claimant has withdrawn his claim to the said land, I, William Loring Kindersley, Assistant Government Agent, Matara, under and by virtue of the powers vested in me in that behalf by section 4 of the said Ordinance No. 1 of 1899, do hereby on November 30, 1907, order and declare under section 4, sub-section (1), of the said Ordinances, that the said land, as more fully described herein below, is the property of the Crown.

*Description of the Land referred to.*

The land commonly called or known as Puwakgahahena, situate in the village of Horagala in the Morawak korale of the Matara District, in the Southern Province, containing in extent 1 acre 3 roods and 38 perches, and shown as lot 11b in preliminary plan 16 and in the annexed certified tracing therefrom; and bounded as follows: on the north by Wattedagawakumbura claimed by Beramage Andris and others; on the east by Arambawatta claimed by Beramage Andris and others, Arambeliyadda claimed by Beramage Andris and others, Kospelawatta claimed by Gamage Dineshamy and others; on the south and west by Puwakgahahena declared Crown.

Matara Kachcheri,  
November 30, 1907.

W. L. KINDERSLEY,  
Assistant Government Agent.



Scale of 8 Chains to an Inch.

Situation : Horagala village in Morawak korale of Matara District.

Preliminary plan 16.

Lot.	Name of Land.	Extent.
		A. R. P.
11b	Puwakgahahena	1 3 38

Field sheet O 15  
2—10Surveyor-General's Office,  
Colombo, February 20, 1907.C. MEADEN,  
for Surveyor-General.

**Order under Section 4, Sub-section (1), of "The Waste Lands Ordinances, 1897, 1899, and 1900,"  
declaring Lands to be Crown Property.**

In the matter of the lands commonly called or known as Telumbugahawatta and Dolagawawattehena, situate in the village of Horagala in the Morawak korale of the Matara District, in the Southern Province, and of "The Waste Lands Ordinances, 1897, 1899, and 1900."

**W**HEREAS in pursuance of section 1 of the said Ordinances it was duly notified on April 26, 1907, that if no claim to the lands commonly called or known as Telumbugahawatta and Dolagawawattehena, situate in the village of Horagala in the Morawak korale of the Matara District, in the Southern Province, containing in extent 5 acres and 5 perches, and shown as lots 44c and 44a in preliminary plan No. 16, as described in the annexed certified tracing therefrom, was made to the Assistant Government Agent, Matara, within the period of three months from the date specified in such notice, such land would be deemed the property of the Crown, and dealt with on account of the Crown :

And whereas Gamachchige Dassan Hamy of Waralla made claim thereto, and whereas the said claimant has withdrawn his claim to the said lands, I, William Loring Kindersley, Assistant Government Agent, Matara, under and by virtue of the powers vested in me in that behalf by section 4 of the said Ordinance No. 1 of 1899, do hereby on November 30, 1907, order and declare under section 4, sub-section (1), of the said Ordinances, that the said lands, as more fully described herein below, are the property of the Crown.

*Description of the Lands referred to.*

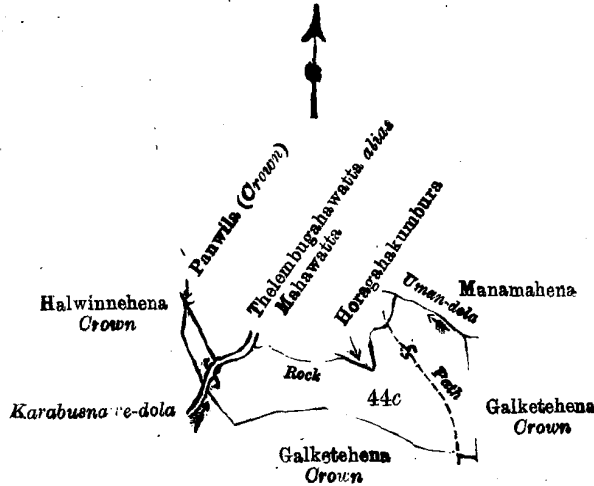
The following lots situated in the village of Horagala in the Morawak korale of the Matara District, in the Southern Province, as described in the annexed certified tracings :—

I.

Preliminary plan 16.

Lot.	Name of Land.	Extent.
		A. R. P.
44c	Telumbugahawatta	4 0 0

and bounded as follows: on the north by Panwila (Crown) sold to Don Charles Disanayake and another, Telembugahawatta *alias* Mahawatta claimed by Gamage Jayanhamy and others, Horagahakumbura claimed by Gamage Athanhamy and others; on the east by Manamahena claimed by G. Athanhamy and others, Galketihena declared Crown; on the south by Galketihena declared Crown; on the west Halwinnehena declared Crown, Karabusnawe-dola.



Scale of 8 Chains to an Inch.

Situation : Horagala village in Morawak korale of Matara District.

Preliminary plan 16.

Lot.	Name of Land.	Extent. A. R. P.
44c	Telumbugahawatta .. .. .	4 0 0
Field sheets O 15 18-26 and/O 15 17-25		

Surveyor-General's Office,  
Colombo, February 20, 1907.

C. MEADEN,  
for Surveyor-General.

II.

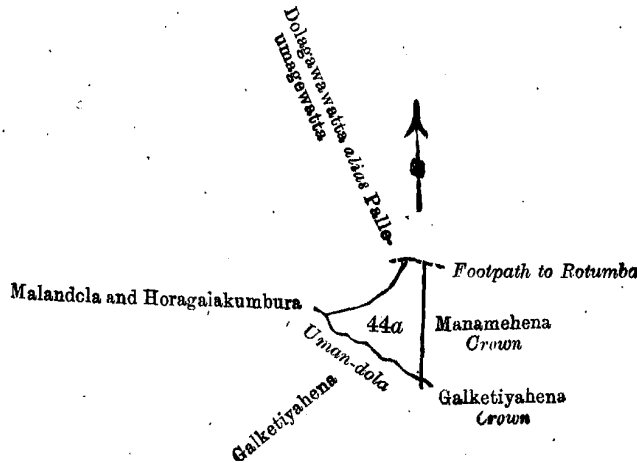
Preliminary plan 16.

Lot.	Name of Land	Extent. A. R. P.
44a	Dolagawawattehena .. .. .	1 0 5

and bounded as follows : on the north by Dolagawawatta *alias* Palleumagewatta claimed by Gamage Athanhamy and others, footpath to Rotumba ; on the east by Manamehena declared Crown ; on the south by Galketiyehena claimed by Gamage Athanhamy and others ; on the west by Malandola and Horagalakumbura claimed by Gamage Athanhamy and others.

Matara Kachcheri,  
November 30, 1907.

W. L. KINDERSLEY,  
Assistant Government Agent.



Scale of 8 Chains to an Inch.

Situation : Horagala village in Morawak korale of Matara District.

Preliminary plan 16.

Lot.	Name of Land.	Extent. A. R. P.
44a	Dolagawawattehena .. .. .	1 0 5
Field sheet O 15 18-26		

Surveyor-General's Office,  
Colombo, February 20, 1907.

C. MEADEN,  
for Surveyor-General

**Order under Section 2 of "The Waste Lands Ordinances, 1897, 1899, and 1900," declaring  
Lands to be Crown Property.**

In the matter of the lands commonly called or known as Heendummullewattehenyaya and Hiriliyaddewattehena, situate in the village of Horagala, in the Morawak korale of the Matara District, in the Southern Province, and of "The Waste Lands Ordinances, 1897, 1899, and 1900."

**T**HE notice required by section 1 of "The Waste Lands Ordinances, 1897, 1899, and 1900," having been duly published in manner prescribed by that section in respect of the above-named land (*vide* Notice No. 2,697), and no claim having been made to the said land or to any interest therein within the period of three months from the date specified in the said notice, I, William Loring Kindersley, Assistant Government Agent, Matara, under and by virtue of the powers vested in me in that behalf by section 2 of the said Ordinances, do hereby on November 30, 1907, order and declare that the said land, as more fully described herein below, situate in the village of Horagala, in the Morawak korale of the Matara District, in the Southern Province, and shown as lots 11f and 4a in preliminary plan No. 16, and in the annexed certified tracing therefrom, and containing in extent about 10 acres 2 roods and 32 perches, are the property of the Crown.

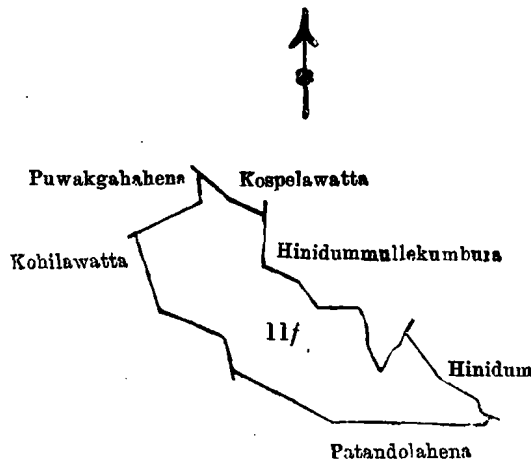
*Description of the Lands referred to.*

The following lots situated in the village of Horagala, in the Morawak korale of the Matara District, in the Southern Province, as described in the annexed certified tracings:—

Preliminary plan 16.

Lot.	Name of Land.	Extent.	
		A.	R. P.
11f ..	Heendummullewattehenyaya ..	5	3 0

and bounded as follows: on the north by Kospelawatta claimed by Gamage Dines and others; on the east by Hinidummullekumbura claimed by Beramage Andris and others, Hinidummullewatta claimed by Gamage Arnolis and others; on the south by Patandolahena claimed by Urawagamage Babunhamy and others; on the west by Kohilawatta claimed by Samarakonge Loku Appu and Dingi Appu, Puwakgahahena declared Crown.



Scale of 8 Chains to an Inch.

Situation: Horagala village in Morawak korale of Matara District.

Preliminary plan 16.

Lot.	Name of Land.	Extent.	
		A.	R. P.
11f ..	Heendummullewattehenyaya ..	5	3 0

Field sheets O <sup>15</sup> 2-10 and O <sup>15</sup> 18-26

Surveyor-General's Office,  
Colombo, February 20, 1907.

C. MEADEN,  
for Surveyor-General.

II.

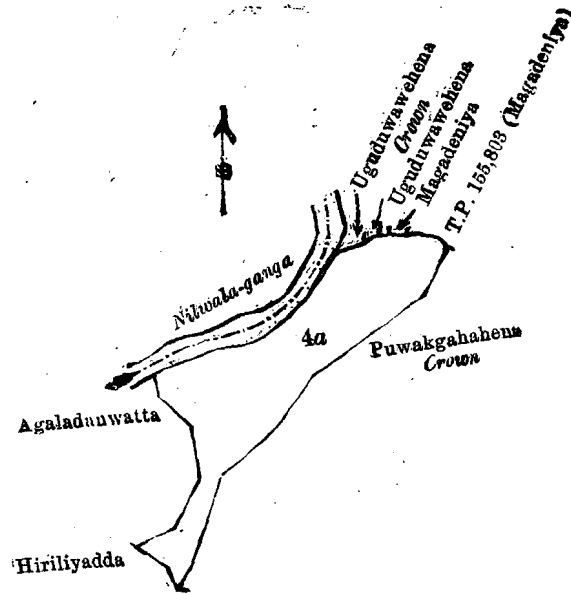
Preliminary plan 16.

Lot.	Name of Land.	Extent.	
		A.	R. P.
4a ..	Hiriliyaddewattehena ..	4	3 32

and bounded as follows: on the north by Nilwala-ganga, Uguduwarehena declared Crown, Uguduwarehena claimed by Horagalagamage Andris, Magadeniya claimed by L. Babunhamy, T. P. 155,803 (Magadeniya); on the east by Puwakgahahena declared Crown; on the south by Hiriliyadda claimed by Gamage Andris and others; on the west by Agaladanwatta claimed by Gamage Andris and others.

Matara Kachcheri,  
November 30, 1907.

W. L. KINDERSLEY,  
Assistant Government Agent.



Scale of 8 Chains to an Inch.

Situation : Horagala village in Morawak korale of Matara District.

Preliminary plan 16.

Lot.	Name of Land.	Extent. A. R. P
4a	Hiriliyaddewattchena	4 3 32

Field sheet O <sup>15</sup>  
2—10

Surveyor-General's Office,  
Colombo, February 20, 1907.

C. MEADEN,  
for Surveyor-General.

## PRELIMINARY NOTICES.

### Notice under "The Waste Lands Ordinances of 1897, 1899, 1900, and 1903."

TAKE notice that unless within three months from March 27, 1908, the persons, if any, who claim any interest in the lands hereinafter mentioned or in any one or more of such lands make claim in person or in writing to the said lands or any of them or to some interest therein to W. E. Wait, Esq., Special Officer appointed under section 28 of "The Waste Lands Ordinances, 1897, 1899, 1900, and 1903," at his office at Hill House, Mutwal, Colombo:

Such Special Officer, in pursuance of the powers vested in him by the said Ordinances, will declare by writing under his hand that the said lands or such of them, as to which no claim has been made, are the property of the Crown.

W. E. WAIT,  
Special Officer.



*Description of the Lands referred to.*

The following lots situated in the village of Hediwatta, in the West Giruwa pattu of the Hambantota District, in the Southern Province, as described in the annexed certified tracing :—

## Preliminary plan 209.

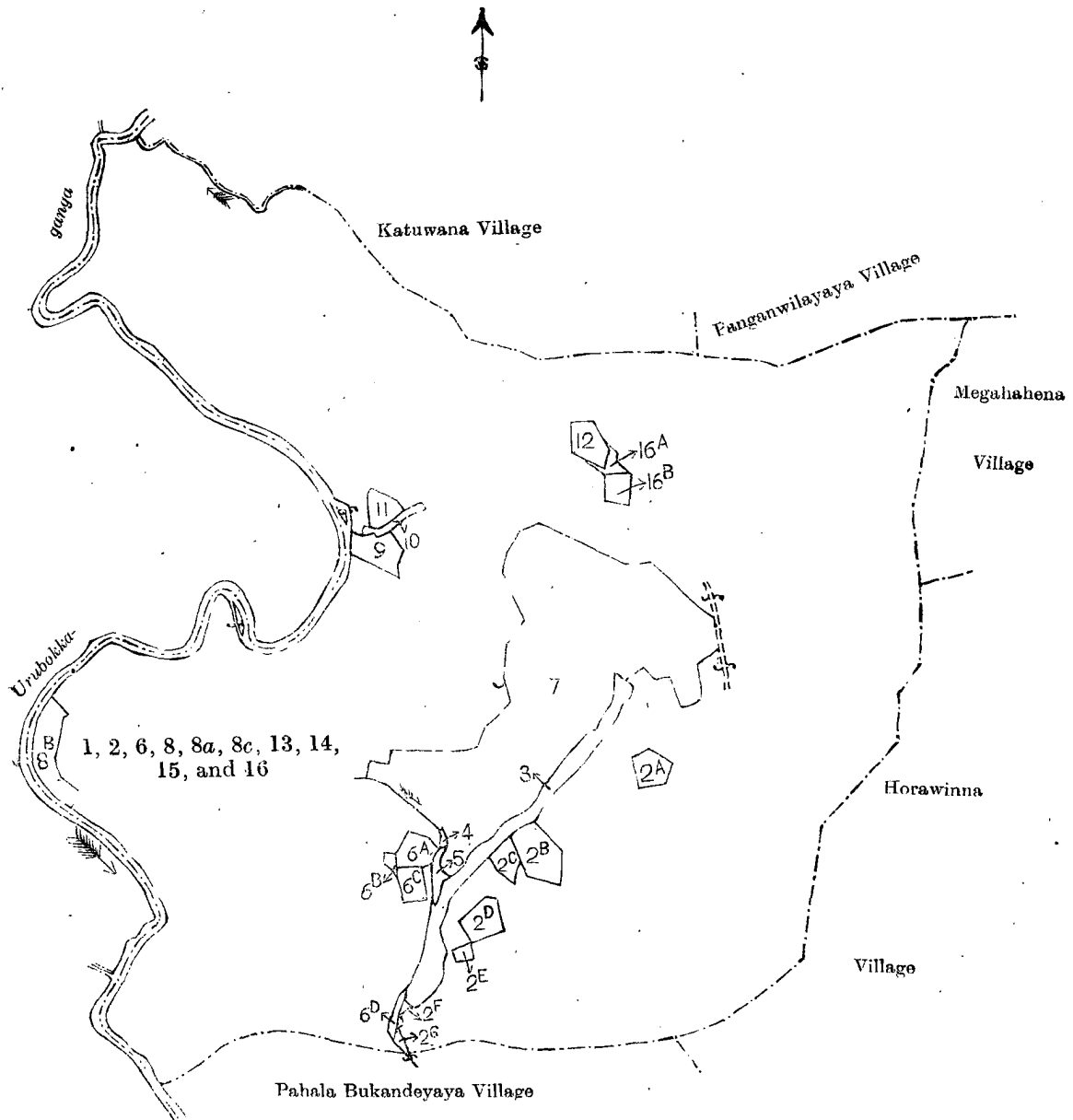
Lot.	Name of Land.	Extent.		
		A.	R.	P.
1	Yakdessagodahena, Dehipandurehena, Wewehena, Kebellaketiyehena, Malagehena, Kohombegodahena, Bogahagawahena	78	3	38
2	Dangahapittaniyehena, Ittegalagoda, Marawehena, Bakmigahahena, Kattadigeruppa, Moragahahena, Ittekurugodahena, Bogahagawahena, Pelabogahagawahena, Talapanduregodahena, &c.	80	2	16
6	Beligaskotuwa	14	2	14
8	Burutagodamukalana, Puwakgahawalagoda, Kongahahena	110	3	8
8a	Kongahahena (stream reservation)	1	2	0
8c	Etamurehena or Kongahahena (stream reservation)	2	2	25
13	Titwala-aredeniya	0	1	1
14	Do.	0	0	29
15	Kalugiganagewattedeniya	0	0	16
16	Narahena, Karagahahena, Kalugiganayaya, Julehena, Bulatwelwattahena, Kebellaketiyehena, Bedidelgahakoratuwa, Nugehena, Tantirigenahawattahena, Nugegoda, Hinipelagewattahena, Galgodehena, Welituduwehena, Uswattahena <i>alias</i> Baduwattahena, Tittawelarehena, Kosgahahena, Katukurundumandiyehena, Hinipelagewatta, Kekunegawahena	100	2	0
		390	0	27

and bounded as follows : on the north by the Urubokka-ganga, the village limit of Katuwana, the village limit of Panganwilayaya ; on the east by the village limit of Migahahena, the village limit of Horawinna ; on the south by the village limit of Horawinna, the village limit of Pahala Bukandeyaya ; on the west by the Urubokka-ganga.

NOTE.—The following lots lying within the above boundaries are excluded from this notice, and their aggregate acreage of 55 acres 1 rood and 33 perches is not included in the acreage of 390 acres and 27 perches given above :—

## Preliminary plan 209.

Lot.	Name of Land.	Extent.		
		A.	R.	P.
2a	Egodaruppa	0	3	36
2b	Migahawatta	1	2	34
2c	Do.	0	3	11
2d	Dangahakoratuwa	1	0	35
2e	Dangahapittaniya	0	0	37
2f	Jasinhekumbura	0	0	9
2g	Do.	0	0	21
3	Wewedeniya, Kohombegawadeniya, Dahanayakagedeniya, Lindagawadeniya, &c.	4	1	16
4	Ambegawadeniya	0	0	11
5	Ambegawadeniya (T. P. 207,148)	0	1	33
6a	Madumalagahawatta	0	3	16
6b	Beligaskotuwa	0	0	28
6c	Bimbirigahawatta	0	2	37
6d	Jasingekumbura	0	1	2
7	Mahagedarawatta, Alutwatta, Migahawatta, Maragahawatta, Pellawatta, Landewatta, Julgahawatta, Koratuwewatta, Bulatwelwatta, Kattadigewatta, Egodahawatta, Kinchigunegewatta, Puhukosgahawatta, Badabodugahawatta, Udahawatta, Mahawatta, Tittagahawatta, Bulugahawatta, Walawwewatta, Dunumadalagahawatta, Bogahawatta, Suriyagahawatta	36	3	33
8b	Etamurehena	1	3	34
9	Gangagawaruppe	1	1	4
10	Murutaketiyedeniya	0	1	14
11	Ambagahawatta <i>alias</i> Tantirigemahawatta	0	2	33
12	Perayalhenekella	0	3	38
16a	Perayalhenekellewatta	0	1	23
16b	Perayalhenewatta	0	3	8
		55	1	33



Scale of 16 Chains to an Inch.

Situation : Hediwatta village in West Giruwa pattu of Hambantota District.

Preliminary plan 209.

Lot.	Name of Land.	Extent.		
		A.	R.	P.
1	Yakdessagodahena, Dehipandurehena, Wewehena, Kebellaketiyehena, Malagehena, Kohombegodahena, Bogahagawahena	78	3	38
2	Dangahapittaniyehena, Ittegalagoda, Marawehena, Bakmigahahena, Kattadigeruppa, Moragahahena, Ittekurugodahena, Bogahagawahena, Pelabogahagawahena, Talapanduregodahena, &c.	80	2	16
6	Beligaskotuwa	14	2	14
8	Burutagodamukalana, Puwakgahawalagoda, Kongahahena	110	3	8
8a	Kongahahena (stream reservation)	1	2	0
8c	Etamurehena or Kongahahena (stream reservation)	2	2	25
13	Titwala-aredeniya	0	1	1
14	Do.	0	0	29
15	Kalugiganagewattedeniya	0	0	16
16	Narahena, Karagahahena, Kalugiganayaya, Julehena, Bulatwelwattchena, Kebellaketiyehena, Bedidelgahakoratuwa, Nugehena, Tantirigemahawattchena, Nugegoda, Hinipelagewattchena, Galgodehena, Welituduwehena, Uswattchena <i>alias</i> Baduwattchena, Tittawelarehena, Kosgahahena, Katukurundumandiyehena, Hinipelagewatta, Kekunegawahena	100	2	0
		<b>390</b>	<b>0</b>	<b>27</b>

*Lots excluded.*

Lot.	Name of Land.	Extent.		
		A.	R.	P.
2a	Egodaruppa	0	3	36
2b	Migahawatta	1	2	34
2c	Do.	0	3	11
2d	Dangahakoratuwa	1	0	35
2e	Dangahapittaniya	0	0	37
2f	Jasinhekumbura	0	0	9
2g	Do.	0	0	21
3	Wewedeniya, Kohombegawadeniya, Dahanayakagedeniya, Lindagawadeniya, &c.	4	1	16
4	Ambegawadeniya	0	0	11
5	Ambegawadeniya (T. P. 207,148)	0	1	33
6a	Madumalagahawatta	0	3	16
6b	Beligaskotuwa	0	0	28
6c	Bimbirigahawatta	0	2	37
6d	Jasingekumbura	0	1	2
7	Mahagedarawatta, Alutwatta, Migahawatta, Maragahawatta, Pellawatta, Landewatta, Julgahawatta, Koratuwewatta, Bulatwelwatta, Kattadigewatta, Egodahawatta, Kinchigunegewatta, Puhukosgahawatta, Badabodugahawatta, Udahawatta, Mahawatta, Tittagahawatta, Bulugahawatta, Walawwewatta, Dunumadalagahawatta, Bogahawatta, Suriyagahawatta.	36	3	33
	Etanurehena	1	3	34
	Gangagawaruppe	1	1	4
10	Murutaketiyedeniya	0	1	14
11	Ambagahawatta <i>alias</i> Tantirigemahawatta	0	2	33
12	Perayalhenekella	0	3	38
16a	Perayalhenekellewatta	0	1	23
16b	Perayalhenewatta	0	3	8
		55	1	33

Field Sheets O <sup>15</sup> 23—31 and O <sup>15</sup> 24—32

Surveyor-General's Office,  
Colombo, February 17, 1908.  
3,002

J. B. M. RIDOUT,  
for Surveyor-General.  
Hambantota S. O. 21—1908

**Notice under "The Waste Lands Ordinances of 1897, 1899, 1900, and 1903."**

**T**AKE notice that unless within three months from March 27, 1908, the persons, if any, who claim any interest in the lands hereinafter mentioned or in any one or more of such lands make claim in person or in writing to the said lands or any of them or to some interest therein to W. E. Wait, Esq., Special Officer appointed under section 28 of "The Waste Lands Ordinances, 1897, 1899, 1900, and 1903," at his office at Hill House, Mutwal, Colombo:

Such Special Officer, in pursuance of the powers vested in him by the said Ordinances, will declare by writing under his hand that the said lands or such of them, as to which no claim has been made, are the property of the Crown.

W. E. WAIT,  
Special Officer.

*Description of the Lands referred to.*

The following lots situated in the village of Pissubedda, in the West Giruwa pattu of the Hambantota District, in the Southern Province, as described in the annexed certified tracings:—

## I.

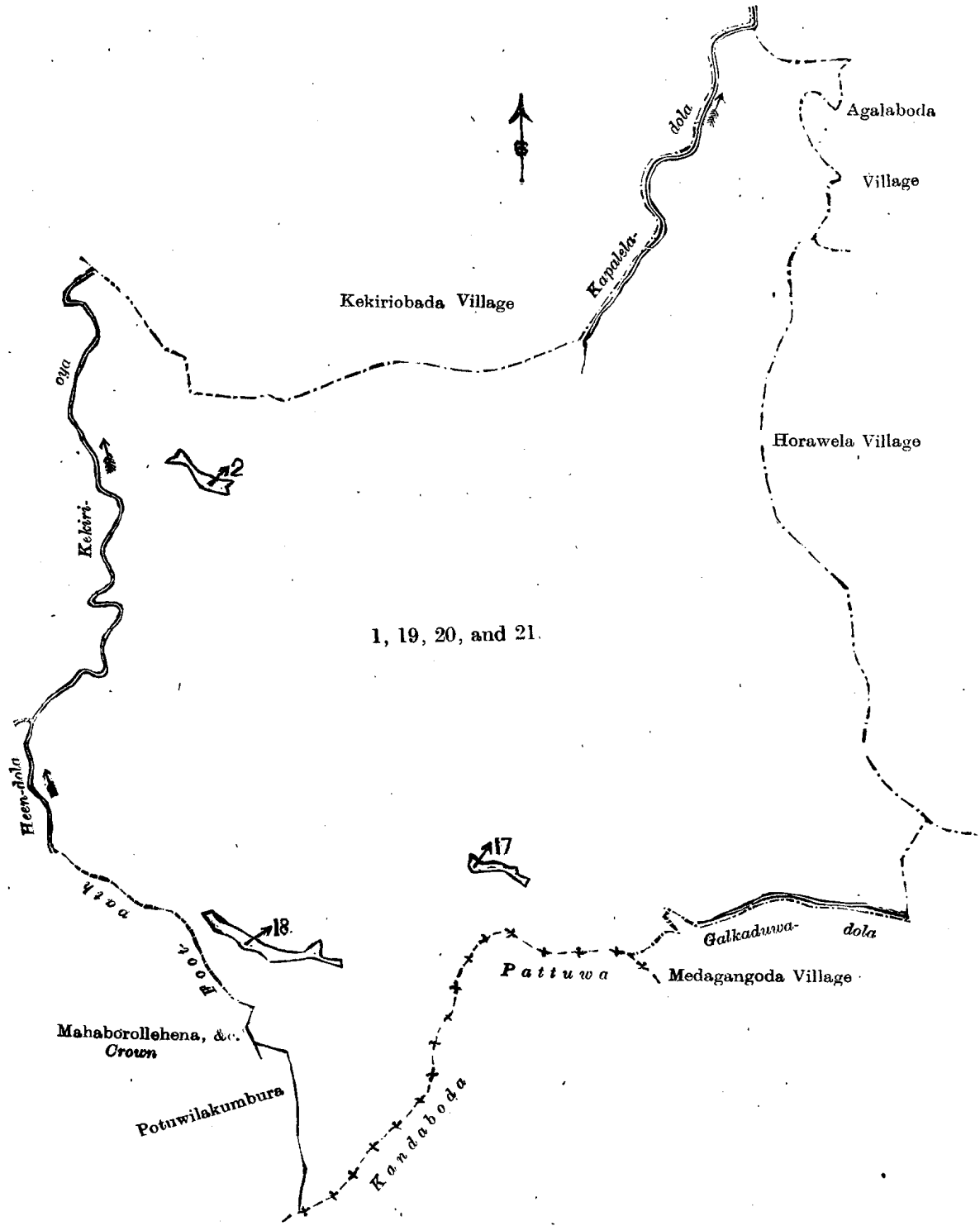
## Preliminary plan 225.

Lot.	Name of Land.	Extent.		
		A.	R.	P.
1	Boraluhenemukalana, Punchiborellehena, Galkaduwa-kele, Sadehena, Beruaturemukalana, Ratatorahenemukalana	492	0	4
19	Migahakoratuwa, Kudumiriyahena, Potuwilagawadamandiyagawahena	17	1	10
20	Heendeniya	0	0	23
21	Potuwilawewa	1	0	10
		510	2	7

and bounded as follows : on the north by the village limit of Kekiriobada, the Kapalela-dola, the village limit of Agalaboda ; on the east by the village limit of Agalaboda, the village limit of Horawela, the village limit of Medagangoda ; on the south by the Galkaduwa-dola, the village limit of Medagangoda, the boundary of the Kandaboda pattu ; on the west by Potuwilakumbura claimed by Abeysinghe Don Bastian and others, Mahaborollehena, &c., belonging to the Crown, a footpath, the Heen-dola, the Kekiri-oya.

NOTE.—The following lots lying within the above boundaries are excluded from this notice, and their aggregate acreage of 2 acres 3 roods and .34 perches is not included in the acreage of 510 acres 2 roods and 7 perches given above :—

Preliminary plan 225.		Extent.	
Lot.	Name of Land.	A.	R. P.
2 ..	Galpottedeniya (T. P. 207,879) ..	0	3 12
17 ..	Galpottedeniya <i>alias</i> Danahalamadittedeniya ..	0	2 4
18 ..	Kapatennadeniya ..	1	2 18
		<u>2</u>	<u>3 34</u>



Scale of 16 Chains to an Inch.

Situation : Pissubedda village in West Giruwa pattu.

## Preliminary plan 225.

Lot.	Name of Land.	Extent.		
		A.	R.	P.
1 ..	Boraluhenemukalana, PUNCHIBORELLEHENA, Galkaduwa- kele, Sadehena, Beruaturemukalana, Ratatorahene- mukalana .. .. .	492	0	4
19 ..	Migahakoratuwa, Kudumiriyahena, Potuwilagawadam- mandiyagawahena .. .. .	17	1	10
20 ..	Heendeniya .. .. .	0	0	23
21 ..	Potuwilawewa .. .. .	1	0	10
		510	2	7

*Lots excluded.*

2 ..	Galpottedeniya (T. P. 207,879) .. .. .	0	3	12
17 ..	Galpottedeniya <i>alias</i> Danahalamadittedeniya .. .. .	0	2	4
18 ..	Kapatennadeniya .. .. .	1	2	18
		2	3	34

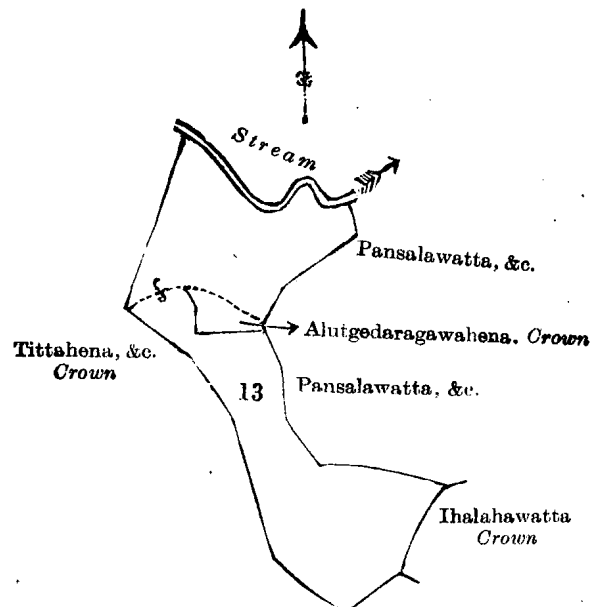
Field Sheets O <sup>15</sup><sub>54-62</sub> and O <sup>20</sup><sub>6-14</sub>Surveyor-General's Office,  
Colombo, February 18, 1908.J. B. M. RIDOUT,  
for Surveyor-General.

## II.

## Preliminary plan 225.

Lot.	Name of Land.	Extent.		
		A.	R.	P.
13 ..	Dunumadalagawahena, Batuketiyatundolehena, Alut- gedarawattagawahena, Arambagawahena .. .. .	9	1	38

and bounded as follows: on the north by a stream; on the east by Pansalawatta, &c., claimed by Abeysinghe Don Bastian and others, Alutgedaragawahena belonging to the Crown, Pansalawatta, &c., claimed by Abeysinghe Don Bastian and others, Ihalawatta sold by the Crown; on the south and west by Tittahena, &c., belonging to the Crown.



Scale of 8 Chains to an Inch.

Situation : Pissubedda village in West Giruwa pattu.

## Preliminary plan 225.

Lot.	Name of Land.	Extent.		
		A.	R.	P.
13 ..	Dunumadalagawahena, Batuketiyatundolehena, Alut- gedarawattagawahena, Arambagawahena .. .. .	9	1	38

Field Sheets O <sup>15</sup><sub>53-61</sub> and O <sup>15</sup><sub>54-62</sub>Surveyor-General's Office,  
Colombo, February 18, 1908.J. B. M. RIDOUT,  
for Surveyor-General.  
Hambantota S. O. 22—1908

**Notice under "The Waste Lands Ordinances of 1897, 1899, 1900, and 1903."**

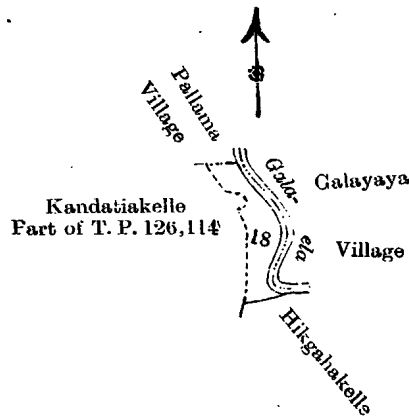
**T**AKE notice that unless within three months from March 27, 1908, the persons, if any, who claim any interest in the land hereinafter mentioned make claim in person or in writing to the said land or to some interest therein to J. G. Fraser, Esq., Special Officer appointed under section 28 of "The Waste Lands Ordinances, 1897, 1899, 1900, and 1903," at his office at Hill House, Mutwal, Colombo :

Such Special Officer, in pursuance of the powers vested in him by the said Ordinances, will declare by writing under his hand that the said land, to which no claim has been made, is the property of the Crown.

J. G. FRASER,  
Special Officer.

*Description of the Land referred to.*

The land commonly called or known as Kandatiahena, situated in the village of Gonawila, in the Pitigal korale of the Katugampola hatpattu of the Kurunegala District, in the North-Western Province, containing in extent 2 roods, shown as lot 18 in preliminary plan 0289 and in the annexed certified tracing therefrom, and bounded as follows : on the north by the village limit of Pallama ; on the east by the Gala-ela (the village limit of Galayaya), on the south by Higgahakella claimed by Serasinhe Arachchige Abilinuhamy ; on the west by Kandatiakella (part of T. P. 126,114).



Scale of 8 Chains to an Inch.

Situation : Gonawila village in Pitigal korale, Kurunegala District.

Preliminary plan 0289.

Lot.	Name of Land.	Extent. A. R. P.
18	Kandatiahena	0 2 0

Field Sheets I <sup>22</sup>/<sub>4</sub> and I <sup>17</sup>/<sub>60</sub>

Surveyor-General's Office,  
Colombo, February 17, 1908.  
3,004

J. B. M. RIDOUT,  
for Surveyor-General.  
Kurunegala S. O. 6—1908

**Notice under "The Waste Lands Ordinances of 1897, 1899, 1900, and 1903."**

**T**AKE notice that unless within three months from March 27, 1908, the persons, if any, who claim any interest in the lands hereinafter mentioned or in any one or more of such lands make claim in person or in writing to the said lands or any of them or to some interest therein to W. E. Wait, Esq., Special Officer appointed under section 28 of "The Waste Lands Ordinances, 1897, 1899, 1900, and 1903," at his office at Hill House, Mutwal, Colombo :

Such Special Officer, in pursuance of the powers vested in him by the said Ordinances, will declare by writing under his hand that the said lands or such of them, as to which no claim has been made, are the property of the Crown.

W. E. WAIT,  
Special Officer.

*Description of the Lands referred to.*

The following lots situated in the village of Karagahawewa, in the Pahala Medagandahe tulana of the Nuwaragam korale of the Nuwaragam palata, in the North-Central Province, as described in the annexed certified tracing :—

## Preliminary plan 300.

Lot.	Name of Land.	Extent.		
		A.	R.	P.
2	Karagahawewatisbamba	0	2	0
4	Do.	1	1	31
4d	Do.	0	0	3
4g	Karagahawewapasbamba	0	0	13
8	Wiragahahena	3	3	0
9	Wihena	3	3	0
10	Karagahawewakele	731	0	5
10d	Do.	5	0	0
10e	Karagahawewapasbamba	2	1	25
10f	Karagahawewakele	3	3	29
10g	Do.	44	3	25
10j	Nikawewakele	13	1	8
11	Boradamanagahahena	6	0	0
12	Karagahawewakele	20	1	33
12b	Do.	1	3	5
12c	Karagahawewapasbamba	0	2	6
14	Karagahawewakele	10	2	10
14b	Do.	3	3	25
14c	Do.	0	2	20
		853	3	38

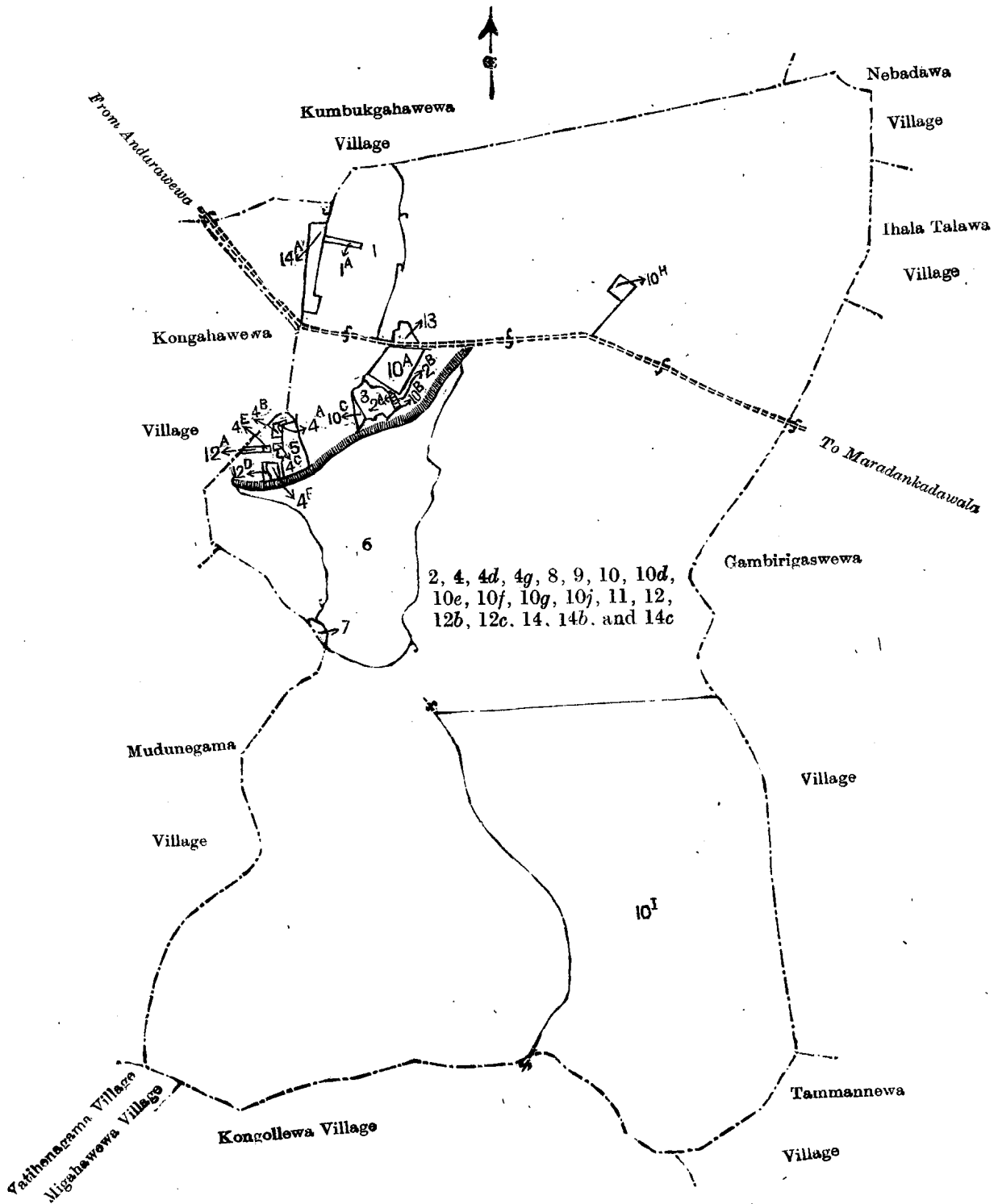
and bounded as follows : on the north by the village limit of Kumbukgahawewa, the village limit of Nabadewa ; on the east by the village limit of Nabadewa, the village limit of Ihala Talawa, the village limit of Gambirigawewa ; on the south by the village limit of Tammannewa, the village limit of Kongollewa, the village limit of Migahawewa, the village limit of Yatihenagama ; on the west by the village limit of Mudunegama, the village limit of Kongahawewa, the village limit of Kumbukgahawewa.

NOTE.—The following lots lying within the above boundaries are excluded from this notice, and their aggregate acreage of 374 acres and 27 perches is not included in the acreage of 853 acres 3 roods and 38 perches given above :—

## Preliminary plan 300.

Lot.	Name of Land.	Extent.		
		A.	R.	P.
1	Karagahawewaihalawela	45	1	28
1a	Do.	0	1	32
3	Pahalabagewatta	2	1	30
4f	Alutwatta	0	1	20
5	Ihalabagewatta	2	2	0
6	Karagahawewa	60	0	5
7	Karagahawewawela	0	2	20
10a	T. P. 214,077	4	0	32
10c	Ihalawela	0	1	5
10h	Karagahawewakele	1	0	23
10i	Do.	251	1	35
12d	Alutwatta	0	1	7
13	Karagahawewapansala	0	3	28
14a	T. P. 169,484	3	1	0
2a	Alutwatta	0	0	4
2b	Do.	0	0	11
4a	Do.	0	0	6
4b	Harakgala	0	0	8
4c	Alutwatta	0	0	19
4e	Karagahawewatisbamba	0	0	20
10b	Alutwatta	0	0	5
12a	Karagahawewakele	0	1	9
		374	0	27

[For Tracing see page 444.]





Situation : Karagahawewa village in Pahala Medagandahe tulana of Nuwaragam korale.

Preliminary plan 300.

Lot.	Name of Land.	Extent.		
		A.	R.	P.
2	Karagahawewatisbamba	0	2	0
4	Do.	1	1	31
4d	Do.	0	0	3
4g	Karagahawewapasbamba	0	0	13
8	Wiragahahena	3	3	0
9	Wihena	3	3	0
10	Karagahawewakele	731	0	5
10d	Do.	5	0	0
10e	Karagahawewapasbamba	2	1	25
10f	Karagahawewakele	3	3	29
10g	Do.	44	3	25
10j	Nikawewakele	13	1	8
11	Boradamanagahahena	6	0	0
12	Karagahawewakele	20	1	33
12b	Do.	1	3	5
12c	Karagahawewapasbamba	0	2	6
14	Karagahawewakele	10	2	10
14b	Do.	3	3	25
14c	Do.	0	2	20
		<b>853</b>	<b>3</b>	<b>38</b>

*Lots excluded.*

1	Karagahawewaihalawela	45	1	28
1a	Do.	0	1	32
3	Pahalabagewatta	2	1	30
4f	Alutwatta	0	1	20
5	Ihalabagewatta	2	2	0
6	Karagahawewa	60	0	5
7	Karagahawewawela	0	2	20
10a	T. P. 214,077	4	0	32
10c	Ihalawela	0	1	5
10h	Karagahawewakele	1	0	23
10i	Do.	251	1	35
12d	Alutwatta	0	1	7
13	Karagahawewapansala	0	3	28
14a	T. P. 169,484	3	1	0
2a	Alutwatta	0	0	4
2b	Do.	0	0	11
4a	Do.	0	0	6
4b	Harakgala	0	0	8
4c	Alutwatta	0	0	19
4e	Karagahawewatisbamba	0	0	20
10b	Alutwatta	0	0	5
12a	Karagahawewakele	0	1	9
		<b>374</b>	<b>0</b>	<b>27</b>

Surveyor-General's Office,  
Colombo, August 13, 1907.

Field Sheets F<sup>8</sup><sub>56-64</sub> and F<sup>9</sup><sub>49-57</sub>

J. B. M. RIDOUT,  
for Surveyor-General.

3,005

Anuradhapura S. O. 21—1908

**Notice under "The Waste Lands Ordinances of 1897, 1899, 1900, and 1903."**

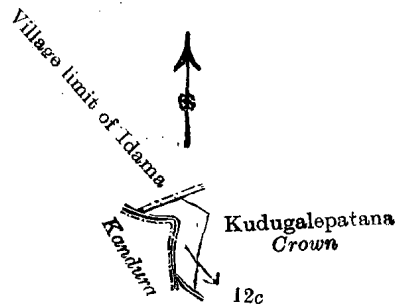
TAKE notice that unless within three months from March 27, 1908, the persons, if any, who claim any interest in the land hereinafter mentioned make claim in person or in writing to the said land or to some interest therein to W. E. Wait, Esq., Special Officer appointed under section 28 of "The Waste Lands Ordinances, 1897, 1899, 1900, and 1903," at his office at Hill House, Mutwal, Colombo :

Such Special Officer, in pursuance of the powers vested in him by the said Ordinances, will declare by writing under his hand that the said land, to which no claim has been made, is the property of the Crown.

W. E. WAIT,  
Special Officer.

*Description of the Lands referred to.*

The land commonly called or known as Kudugalepatana, situated in the village of Pattiyakumbura, in the Kumbalwela korale of the Yatikinda division, in the Province of Uva, containing in extent 1 rood and 20 perches, shown as lot 12c in preliminary plan 7a and in the annexed certified tracing therefrom, and bounded as follows : on the north by the village limit of Idama, Kudugalepatana belonging to the Crown ; on the east by Kudugalepatana belonging to the Crown ; on the south and west by a kandura.



Scale of 8 Chains to an Inch.

Situation : Pattiyakumbura village in Kumbalwewa korale of Yatikinda division of Badulla District.

Preliminary plan 7a.

Lot.	Name of Land.	Extent. A. R. P.
12c	Kudugalepatana	0 1 20

Field Sheets M  $\frac{12}{22-30}$  & M  $\frac{12}{38-46}$

Surveyor-General's Office,  
Colombo, February 8, 1908.  
3,006

J. B. M. RIDOUT,  
for Surveyor-General.  
Uva S. O. 22—1908

**Notice under "The Waste Lands Ordinances of 1897, 1899, 1900, and 1903."**

**T**AKE notice that unless within three months from March 27, 1908, the persons, if any, who claim any interest in the lands hereinafter mentioned or to some interest therein make claim in person to the said lands or to some interest therein to the Assistant Government Agent of the Matara District, in the Southern Province, at the Matara Kachcheri :

Such Assistant Government Agent, in pursuance of the powers vested in him by "The Waste Lands Ordinances of 1897, 1899, 1900, and 1903," will declare by writing under his hand that the said lands, as to which no claim has been made, are the property of the Crown.

Matara Kachcheri,  
October 14, 1907.

W. L. KINDERSLEY,  
Assistant Government Agent.

*Description of the Lands referred to.*

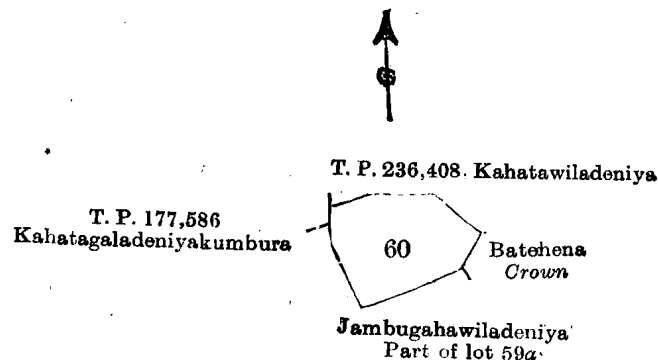
The following lots situated in the village of Morawaka, in Morawak korale of the Matara District, in the Southern Province, as described in the annexed tracings :—

I.

Preliminary plan 40.

Lot.	Name of Land.	Extent. A. R. P.
60	Batahenegodella <i>alias</i> Gedarawatta	1 3 30

and bounded as follows : on the north by T. P. 236,409, Kahatawiladeniya; on the east by Batahena, Crown; on the south by Jambughawiladeniya, part of lot 59a, claimed by T. Abeyawardena and others; and on the west by T. P. 177,586, Kahatagaladeniyakumbura.



Scale of 8 Chains to an Inch.

Situation : Morawaka village in Morawak korale of Matara District.

Preliminary plan 40.

Lot.	Name of Land.	Extent.	
		A.	R. P.
60	Batahenegodella <i>alias</i> Gedarawatta	1	3 30

Field Sheet B. S. O <sup>14</sup><sub>24—32</sub>

Surveyor-General's Office,  
Colombo, December 15, 1906.

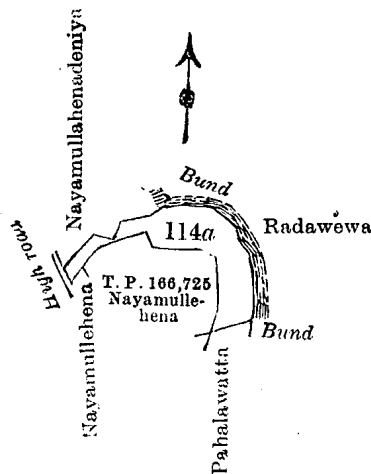
C. MEADEN,  
for Surveyor-General

II.

Preliminary plan 40.

Lot.	Name of Land.	Extent.	
		A.	R. P.
114a	Naymullehena	1	0 20

and bounded as follows : on the north by Nayamullehenedeniya claimed by Banagala Sumana Unnanse and bund ; on the east by Radawewa, lot 113, claimed by Liyanagama Sinno Appu and others ; on the south by Pahalawatta claimed by Rathege Andris and others ; T. P. 166,725; Nayamulle and Nayamullehena, claimed by Banagala Sumana Unnanse ; and on the west by high road.



Scale of 8 Chains to an Inch.

Situation : Morawaka village in Morawak korale of Matara District.

Preliminary plan 40.

Lot.	Name of Land.	Extent.	
		A.	R. P.
114a	Naymullehena	1	0 20

Field Sheet O <sup>14</sup><sub>24—32</sub>

Surveyor-General's Office,  
Colombo, December 15, 1906.

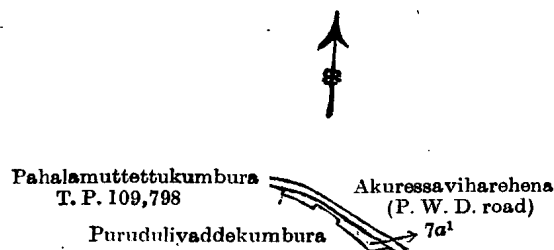
C. MEADEN,  
for Surveyor-General

III.

Preliminary plan 40.

Lot.	Name of Land.	Extent.	
		A.	R. P.
7a1	Pitadeniyakuttiya	0	0 26

and bounded as follows : on the north and east by P. W. D. road from Akuressa to Viharahena ; on the south and west by T. P. 109,798, Pahalamuttettukumbura, and Puruduliyaddekumbura, claimed by Banagala Sumana Unnanse.



Scale of 8 Chains to an Inch

Situation : Morawaka village in Morawak korale of Matara District.

Preliminary plan 40.

Lot.	Name of Land.	Extent. A. R. P.
7a1 ..	Pitadeniyakuttiya ..	0 0 26

Surveyor-General's Office,  
Colombo, April 16, 1907.

Field Sheet O <sup>14</sup>  
24—32

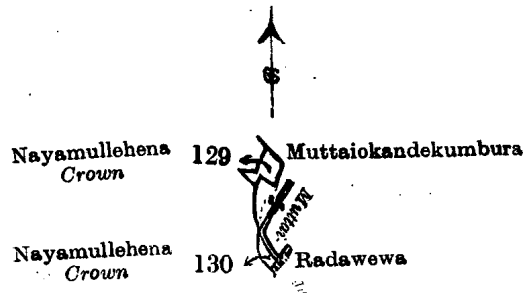
C. MEADEN,  
for Surveyor-General.

IV.

Preliminary plan 40.

Lot.	Name of Land.	Extent. A. R. P.
129 ...	Nayamullehena ...	0 0 13

and bounded on the north and east by Muttaiokandekumbura claimed by Jasin Liyanage Dandiris ; on the south and west by Nayamullehena declared Crown.



Scale of 8 Chains to an Inch.

Situation : Morawaka village in Morawak korale of Matara District.

Preliminary plan 40.

Lot.	Name of Land.	Extent. A. R. P.
129 ..	Nayamullehena ...	0 0 13

Surveyor-General's Office,  
Colombo, December 15, 1906.

Field Sheet B. S. O <sup>14</sup>  
24—32

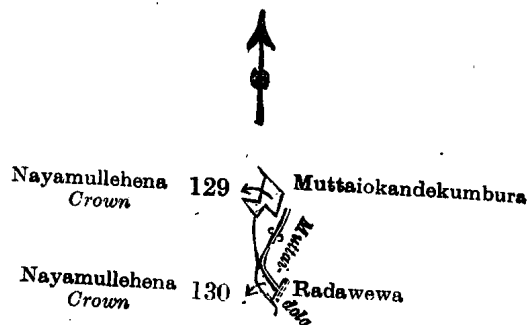
C. MEADEN,  
for Surveyor-General

V.

Preliminary plan 40.

Lot.	Name of Land.	Extent. A. R. P.
130 ..	Muttaiokandekumbura <i>alias</i> Nayamullehena ..	0 0 4

and bounded on the north and south by Muttaiokanda-dola ; on the east by Radawewa claimed by Liyana gamage Sinno Appu and others ; on the west by Nayamullehena declared Crown.



Scale of 8 Chains to an Inch.

Situation : Morawaka village in Morawak korale of Matara District.

Preliminary plan 40.

Lot.	Name of Land.	Extent. A. R. P.
130 ..	Muttaiokandekumbura <i>alias</i> Nayamullehena ..	0 0 4

Surveyor-General's Office,  
Colombo, December 15, 1906.

Field Sheet B. S. O <sup>14</sup>  
24—32

C. MEADEN,  
for Surveyor-General.

3,007