

# Ceylon Government Gazette

Published by Authority.

No. 6,145—FRIDAY, OCTOBER 5, 1906.

PART I.—General: Minutes, Proclamations, Appointments, and General Government Notifications.  
PART II.—Legal and Judicial.

PART III.—Provincial Administration.  
PART IV.—Land Settlement.  
PART V.—Mercantile, Marine, Municipal, Local, &c.

*Separate paging is given to each Part in order that it may be filed separately.*

## Part IV.—Land Settlement.

	PAGE	PAGE
Final Orders .. .. .	1023	1039
Preliminary Notices .. .. .		

### FINAL ORDERS.

Order under section 4, Sub-section (1), of "The Waste Lands Ordinances of 1897, 1899, 1900, and 1903," declaring Lands to be Crown Property.

In the matter of the lands commonly called or known as Bellankadawalakele, Bellankadawalapalugangodakele, Bellankadawalakumbura, P.P. 2,555/8,039 and 8,040, situate in the village of Bellankadawala in the Galkadawala tulana of the Nuwaragam korale of the Nuwaragampalata in the North-Central Province, and of "The Waste Lands Ordinances of 1897, 1899, 1900, and 1903."

WHEREAS in pursuance of section 1 of the said Ordinances it was duly notified on the 25th day of May, One thousand Nine hundred and Six, that if no claim to the lands commonly called or known as Bellankadawalakele, Bellankadawalapalugangodakele, Bellankadawalakumbura P.P. 2,555/8,039 and 8,040, situate in the village of Bellankadawala in the Galkadawala tulana of the Nuwaragam korale of the Nuwaragampalata, in the North-Central Province, containing in extent 601 acres and 30 perches, and shown as lots 4, 4a, 4b, 6, 7, 9, and 10 in preliminary plan No.479 and in the annexed certified tracing therefrom, was made to Walter Ernest Wait, Special Officer appointed under section 28 of the said Ordinances, within the period of three months from the date specified in such notice, such lands would be deemed the property of the Crown, and dealt with on account of the Crown (*vide* Notice No. 2,465):

And whereas Koonā Nallakande, Vel-vidane of Marakkalpalugollewa, made claim thereto, and whereas the said claimant has withdrawn his claim to the said lands, I, Walter Ernest Wait, Special Officer appointed under section 28 of the said Ordinances, under and by virtue of the powers vested in me in that behalf by section 4 of the said Ordinances, do hereby on this 4th day of September, 1906, order and declare under section 4, sub-section (1), of the said Ordinances, that the said lands, as more fully described herein below, are the property of the Crown.

*Description of the Lands referred to.*

The following lots situated in the village of Bellankadawala in the Galkadawala tulana of the Nuwaragam korale of the Nuwaragampalata, in the North-Central Province, as described in the annexed certified tracing:—

## Preliminary plan 479.

Lot.	Name of Land.	Extent.		
		A.	R.	P.
4	Bellankadawalakele	591	2	4
4a	Do.	0	0	8
4b	Do.	0	0	2
6	Bellankadawalapalugangodakele	3	3	0
7	Bellankadawalakumbura (P.P. 2,555/8,039 and 8,040)	1	3	33
9	Bellankadawalakele	3	2	2
10	Do.	0	1	21
		601	0	30

and bounded as follows: on the north by the village limit of Marakkalapalugollewa; on the east by the village limit of Gambirigaswewa, the village limit of Diwulwewa; on the south by the Malwatu-oya; on the west by the Malwatu-oya, the village limit of Marakkalapalugollewa.

NOTE.—The following lots lying within the above boundaries are excluded from this order, and their aggregate acreage of 103 acres 1 rood and 34 perches is not included in the acreage of 601 acres and 30 perches given above:—

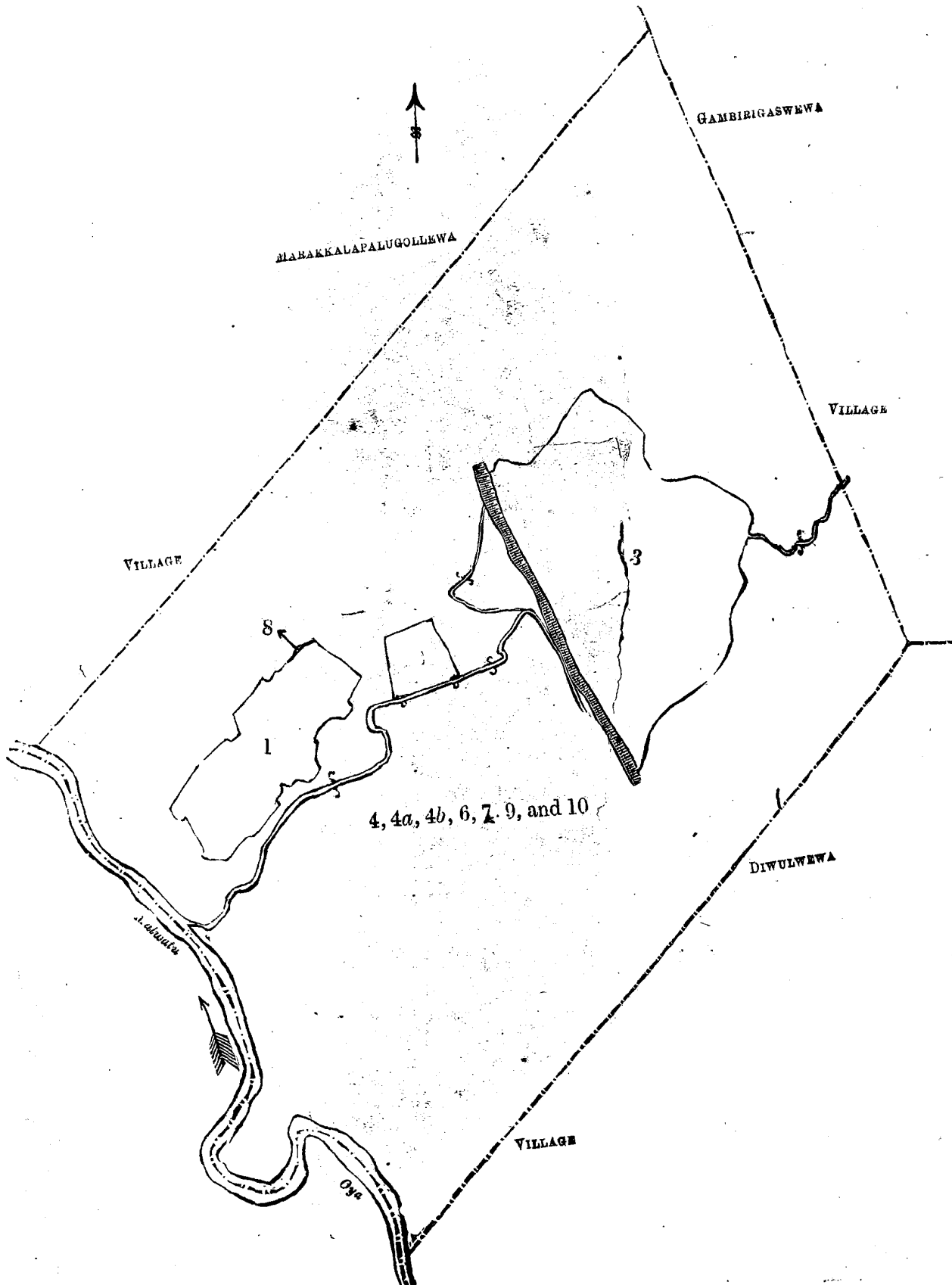
## Preliminary plan 479.

Lot.	Name of Land.	Extent.		
		A.	R.	P.
1	Bellankadawalapurawela	25	1	29
2	T. P. 221,404	5	0	37
3	Bellankadawalawewa	72	3	6
8	Bellankadawalakumbura	0	0	2
		103	1	34

September 4, 1906.

W. E. WAIT,  
Special Officer.

[For Tracing see page 1025.]



Scale of 16 Chains to an Inch.

Situation : Bellankadawala village in Galkadawala tulana of Nuwaragam korale.

Preliminary plan 479.

Lot.	Name of Land.	Extent.		
		A.	R.	P.
4	Bellankadawalakele	591	2	4
4a	Do.	0	0	8
4b	Do.	0	0	2
6	Bellankadawalapalugangodakele	3	3	0
7	Bellankadawalakumbura (P.P. 2,555/8,039 and 8,040)	1	3	33
9	Bellankadawalakele	3	2	2
10	Do.	0	1	21
<i>Lots excluded.</i>		601	0	30
1	Bellankadawalapurawela	25	1	29
2	T. P. 221,404	5	0	37
3	Bellankadawalawewa	72	3	6
8	Bellankadawalakumbura	0	0	2
		103	1	34

Surveyor-General's Office,  
Colombo, April 23, 1906;  
Anuradhapura S. O. 344

R. S. TEMPLETON,  
for Surveyor-General.

**Amended Order under Section 2 of "The Waste Lands Ordinances of 1897, 1899, 1900, and 1903," declaring Lands to be Crown Property (in substitution for Order 246 of December 2, 1905, appearing in "Government Gazette" 6,096 of December 22, 1905).**

In the matter of the lands commonly called or known as Ipolagama-ackerawela, Ipolagama tisbamba, Dompalaelagawahenyaya, Ipolagamahenyaya, Timbirigahahena, Dompalaelapatahenyaya, and Ipolagamamukalana, situate in the village of Ipolagama in the Elimada tulana of the Eppawala korale of the Nuwaragampalata, in the North-Central Province, and of "The Waste Lands Ordinances of 1897, 1899, 1900, and 1903."

THE notice required by section 1 of "The Waste Lands Ordinances of 1897, 1899, 1900, and 1903," having been duly published in manner prescribed by that section in respect of the above-named lands (vide Notice No. 2,270), and no claim having been made to the said lands or to any interest therein within the period of three months from the date specified in the said notice, I, Howard Orme Fox, Special Officer appointed under section 28 of the said Ordinances, under and by virtue of the powers vested in me in that behalf by section 2 of the said Ordinances, do hereby on this 2nd day of December, 1905, order and declare that the said lands, as more fully described herein below, situate in the village of Ipolagama in the Elimada tulana of the Eppawala korale of the Nuwaragampalata, in the North-Central Province, and shown as lots 1, 2/2, 5, 5a, 5b, 7, 7a, 7a2, 7a4, 7a5, 7a6, 7c, 7d, 7f, and 8 in preliminary plan No. 180 and in the annexed certified tracing therefrom, and containing in extent 890 acres 1 rood and 37 perches, are the property of the Crown.

*Description of the Lands referred to.*

The following lots situated in the village of Ipolagama in the Elimada tulana of the Eppawala korale of the Nuwaragampalata, in the North-Central Province, as described in the annexed certified tracing:—

Lot.	Name of Land.	Extent.		
		A.	R.	P.
1	Ipolagama-ackerawela	0	1	32
2/2	Do.	0	0	20
5	Ipolagama tisbamba	0	2	36
5a	Do.	0	2	14
5b	Do.	0	0	9
7	Dompalaelagawahenyaya	182	0	14
7a	Do.	104	0	4
7a2	Ipolagamahenyaya	0	1	16
7a4	Do.	2	0	5
7a5	Do.	2	0	15
7a6	Do.	2	0	10
7c	Timbirigahahena	2	1	34
7d	Ipolagama tisbamba	0	1	30
7f	Dompalaelapatahenyaya	0	0	12
8	Ipolagamamukalana	592	3	26
		890	1	37

and bounded as follows: on the north by the village limit of Kumbukwewa, the village limit of Ihala Ham-millewa, the village limit of Ragallagama; on the east by the village limit of Uhumigama; on the south by the village limit of Achecharigama, the Kattiyawa-ela, the Kala-oya; on the west by the village limit of Kumbukwewa.

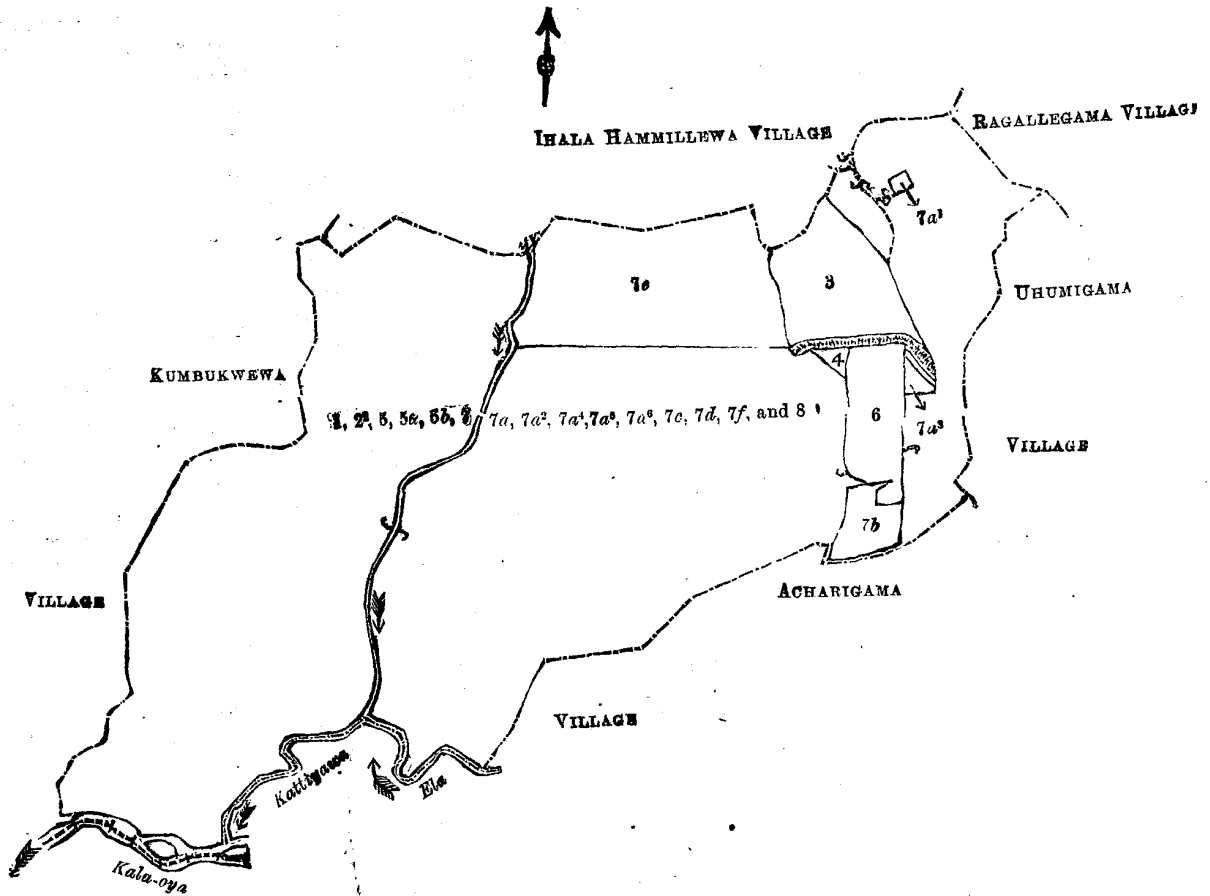
NOTE.—The following lots lying within the above boundaries are excluded from this order, and their aggregate acreage of 194 acres 2 roods and 4 perches is not included in the acreage of 890 acres 1 rood and 37 perches given above:—

Lot.	Name of Land.	Preliminary plan 180.			Extent.		
					A.	R.	P.
3	.. Ipolagamawewa .. .. .	..	..	50	3	38	
4	.. Ipolagamagammedda .. .. .	..	..	2	0	37	
6	.. Ipolagamawela .. .. .	..	..	25	0	12	
7a1	.. Ipolagamaminipittaniya .. .. .	..	..	1	0	0	
7a3	.. Ipolagamahenyaya .. .. .	..	..	1	3	30	
7b	.. Dompalaelagawahenyaya (T.Ps. 172,882 179,542, and P.P. 1,621/4,929 & 4,930) .. .. .	..	..	11	3	27	
7c	.. Dompalaelapatahenyaya .. .. .	..	..	101	1	20	
				194	2	4	

December 2, 1905.

H. O. Fox,  
Special Officer:

[For Tracing see page 1028]



Scale of 32 Chains to an inch.

Tenement List.

Situation : Ipolagama village in Elimada tulana of Eppawala korale.

Preliminary plan 180.		Extent.
Lot.	Name of Land.	A. R. P.
1	Ipolagama-ackerawela	0 1 32
2/2	Do.	0 0 20
5	Ipolagama tisburya	0 2 36
5a	Do.	0 2 14
5b	Do.	0 0 9
7	Dompalaelagawahenyaya	182 0 14
7a	Do.	104 0 4
7a2	Ipolagamahenyaya	0 1 16
7a4	Do.	2 0 5
7a5	Do.	2 0 15
7a6	Do.	2 0 10
7c	Timbirigahahena	2 1 34
7d	Ipolagama tisburya	0 1 30
7f	Dompalaelapatahenyaya	0 0 12
8	Ipolagamamukalana	592 3 26
		<b>890 1 37</b>
<i>Lots excluded.</i>		
3	Ipolagamawewa	50 3 38
4	Ipolagamagammedda	2 0 37
6	Ipolagamawela	25 0 12
7a1	Ipolagamaminipittaniya	1 0 0
7a3	Ipolagamahenyaya	1 3 30
7b	Dompalaelagawahenyaya (T.Ps. 172,882, 179,542, and P.P. 1,621/4,929 & 4,930)	11 3 27
7e	Dompalaelapatahenyaya	101 1 20
		<b>194 2 4</b>

Sheets F<sup>14</sup><sub>33-41</sub>, F<sup>14</sup><sub>34-42</sub> & F<sup>14</sup><sub>49-57</sub>

Surveyor-General's Office,  
Colombo, August 11, 1905.  
Anuradhapura S. O. 345

J. B. M. RIDOUT,  
for Surveyor-General.

**Order under Section 2 of "The Waste Lands Ordinances of 1897, 1899, 1900, and 1903," declaring Land to be Crown Property.**

In the matter of the land commonly called or known as Medawewakele, situate in the village of Medawewa in the Nambade tulana of the Eppawala korale of the Nuwaragampalata, in the North-Central Province, and of "The Waste Lands Ordinances of 1897, 1899, 1900, and 1903."

THE notice required by section 1 of "The Waste Lands Ordinances of 1897, 1899, 1900, and 1903," having been duly published in manner prescribed by that section in respect of the above-named land (*vide* Notice No 2,471), and no claim having been made to the said land or to any interest therein within the period of three months from the date specified in the said notice, I, Walter Ernest Wait, Special Officer appointed under section 28 of the said Ordinances, under and by virtue of the powers vested in me in that behalf by section 2 of the said Ordinances, do hereby on this 3rd day of September, 1906, order and declare that the said land, as more fully described herein below, situate in the village of Medawewa in the Nambade tulana of the Eppawala korale of the Nuwaragampalata, in the North-Central Province, and shown as lot 1 in preliminary plan No. 445 and in the annexed certified tracing therefrom, and containing in extent 69 acres 2 roods and 34 perches, is the property of the Crown.

*Description of the Land referred to.*

The land commonly called or known as Medawewakele, situated in the village of Medawewa in the Nambade tulana of the Eppawala korale of the Nuwaragampalata, in the North-Central Province, containing in extent 69 acres 2 roods and 34 perches, shown as lot 1 in preliminary plan 445 and in the annexed certified tracing therefrom, and bounded as follows: on the north by the Mahailuppalama-ela; on the east by the village limit of Mahailuppalama; on the south by the village limit of Pittumudiyawa; on the west by the minor road from Kurunegala to Endagala, the village limit of Konittagama.

NOTE.—The following lots lying within the above boundaries are excluded from this order, and their aggregate acreage of 10 acres 1 rood and 18 perches is not included in the acreage of 69 acres 2 roods and 34 perches given above:—

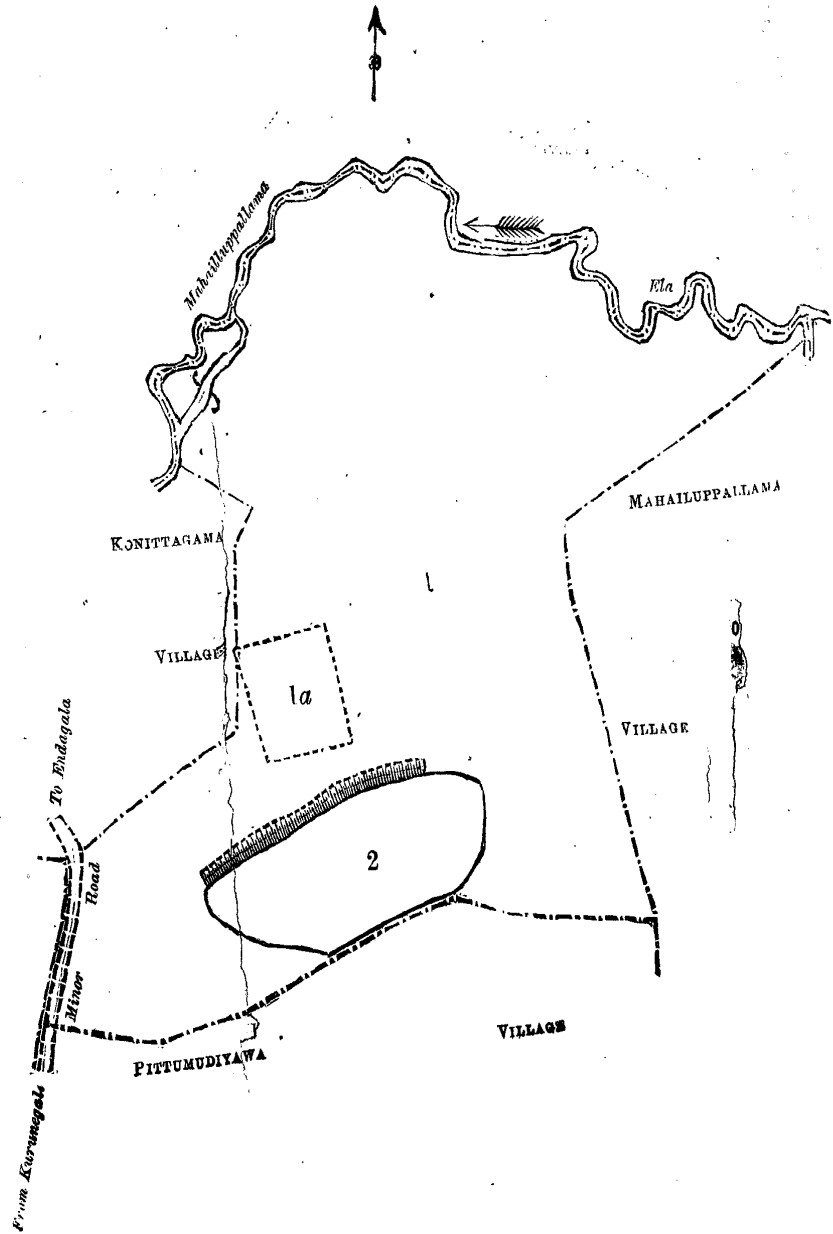
## Preliminary plan 445.

Lot.	Name of Land.	Extent.		
		A.	R.	P.
1a ..	Medawewakele (T. P. 157,341) ..	2	2	25
2 ..	Medawewa ..	7	2	33
		10	1	18

The 3rd day of September, 1906.

W. E. WAIT,  
Special Officer.

[For Tracing see page 1030.]



Scale of 8 Chains to an Inch.

Situation : Medawewa village in Nambadetulana of Eppawala korale.  
Preliminary plan 445

Lot.	Name of Land	Extent.
		A. R. P.
1	Medawewakele	69 2 34
	<i>Lot excluded.</i>	
1a	Medawewakele (T. P. 157,341)	2 2 25
2	Medawewa	7 2 33
		<hr/>
		10 1 18

Sheet F 14  
43-61

Surveyor-General's Office,  
Colombo, April 21, 1906.  
Anuradhapura S. O. 346

R. S. TEMPLETON,  
for Surveyor-General.



**Order under Section 2 of "The Waste Lands Ordinances of 1897, 1899, 1900, and 1903,"  
declaring Lands to be Crown Property.**

In the matter of the lands commonly called or known as Kopakulamawatta (parts of P.P. 2,252/6,984), situate in the village of Kopakulama in the Ihalawewu tulana of the Kende korale of the Nuwaragampalata, in the North-Central Province, and of "The Waste Lands Ordinances of 1897, 1899, 1900, and 1903."

THE notice required by section 1 of "The Waste Lands Ordinances of 1897, 1899, 1900, and 1903," having been duly published in manner prescribed by that section in respect of the above-named lands (*vide* Notice No. 2,455), and no claim having been made to the said lands or to any interest therein within the period of three months from the date specified in the said notice, I, Howard Orme Fox, Special Officer appointed under section 28 of the said Ordinances, under and by virtue of the powers vested in me in that behalf by section 2 of the said Ordinances, do hereby on this 29th day of August, 1906, order and declare that the said lands, as more fully described herein below, situate in the village of Kopakulama in the Ihalawewu tulana of the Kende korale of the Nuwaragampalata, in the North-Central Province, and shown as lots 6a and 6c in preliminary plan No. 163 and in the annexed certified tracing therefrom, and containing in extent 1 rood and 13 perches, are the property of the Crown.

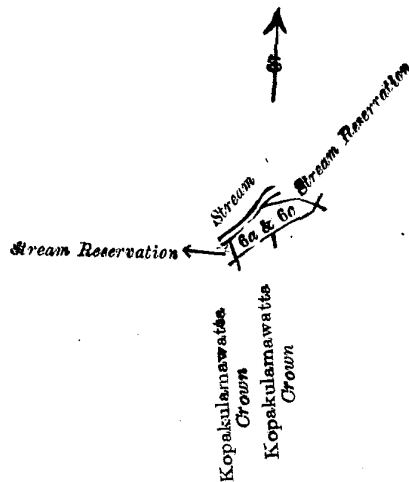
*Description of the Lands referred to.*

The following lots situated in the village of Kopakulama in the Ihalawewu tulana of the Kende korale of the Nuwaragampalata, in the North-Central Province, as described in the annexed certified tracing:—

Preliminary plan 163.

Lot.	Name of Land.	Extent.		
		A.	R.	P.
..	Kopakulamawatta (part of P.P. 2,252/6,984)	0	0	30
..	Do.	0	0	23
		<hr/>	<hr/>	<hr/>
		0	1	13

owns: on the north by a stream, a stream reservation; on the east and south by Kopa-



Scale of 18 Chains to an Inch.

Situation: Kopakulama village in Ihalawewu tulana of Kende korale.

Preliminary plan 163.

Lot.	Name of Land.	Extent.		
		A.	R.	P.
6a ..	Kopakulamawatta (part of P.P. 2,252/6,984)	0	0	30
6c ..	Do.	0	0	23
		<hr/>	<hr/>	<hr/>
		0	1	13

Sheet F 36-44

Surveyor-General's Office,  
Colombo, April 28, 1906.

R. S. TEMPLETON,  
for Surveyor-General.

kulamawatta belonging to the Crown; on the west by a stream reservation.

H. O. FOX,  
Special Officer.

The 29th day of August, 1906.  
Anuradhapura S. O. 347

**Order under Section 4, Sub-section (1), of "The Waste Lands Ordinances of 1897, 1899, 1900, and 1903,"  
declaring Lands to be Crown Property.**

In the matter of the lands commonly called or known as Nagatennehenyaya, &c., Yagalahena, Paragahahena, &c., Kokmadadeniyahena, Kokmadadeniya, Menikawitakanda, &c., situate in the village of Menikawita in the Hinidum pattu of the Galle District, in the Southern Province, and of "The Waste Lands Ordinances of 1897, 1899, 1900, and 1903."

WHEREAS in pursuance of section 1 of the said Ordinances it was duly notified on the 28th day of July, One thousand Nine hundred and Five, that if no claim to the lands commonly called or known as Nagatennehenyaya, &c., Yagalahena, Paragahahena, &c., Kokmadadeniyahena, &c., situate in the village of Menikawita in the Hinidum pattu of the Galle District, in the Southern Province, containing in extent 1,122 acres 3 roods and 2 perches, and shown as lots 13, 13b, 29, 30, 31, and 32 in preliminary plan No. 190 and in the annexed certified tracing therefrom, was made to J. G. Fraser, Special Officer appointed under section 28 of the said Ordinances, within the period of three months from the date specified in such notice, such lands would be deemed the property of the Crown and dealt with account of the Crown (*vide* Notice No. 2,242):

And whereas (1) Nellsuwe Liyanage Don Endoris de Silva, (2) Senanayaka Dasili Liyanage Don James de Silva, (3) Nellsuwe Dasili Liyanage Don Arnolis de Silva, (4) Kariyakaranage Abiashamy, (5) Kariyakaranage Idanhamy, (6) Happitiya Kariyakaranage Edoris, (7) Miguntenne Kariyakaranage Deonis, (8) Gigungmaduwa Kankanangamage Simanhamy, (9) Gigungmaduwa Kankanangamage Endoris, (10) Gigungmaduwakankanangamage Jayasin, (11) Mudugamuwe Arachchige Dona Mariana, (12) Baraniwala Liyanage Dines, (13) Dasili Liyanage Babun, (14) Badahelage Dinguwa, (15) Badahelage Tikira, (16) Don Cornelis Seneviratna, (17) Happiti Wijeyegunasekera Jayasinghe Korala Arachchige Dona Gimara Hamine, (18) Patakada Jayasinga Korala Arachchige Don Johanis, (19) Senanayaka Dasili Liyanage Endoris de Silva, (20) Sitwatge Adoris, (21) Senanayake Dasili Liyanage Ortinahamy, (22) Jayaweera Korala Arachchige Dona Justice, (23) Kariyawasangodage Arnolis de Silva, all of Menikawita, made claim thereto, and whereas the said 1st, 2nd, 3rd, 4th, 5th, 6th, 7th, 8th, 9th, 10th, 11th, 12th, 13th, 14th, 15th, 16th, 17th, 18th, 19th, 21st, 22nd, and 23rd claimants have withdrawn their claims to the said lands; and whereas the said 20th claimant having been duly called upon by the aforesaid John George Fraser, Special Officer, by a notice in writing under the said Ordinances, duly served upon him to produce before the aforesaid J. G. Fraser the evidence and documents upon which he might rely in proof of his claim, did not appear or produce any evidence and documents; I, Howard Orme Fox, Special Officer appointed under section 28 of the said Ordinances and by virtue of the powers vested in me in that behalf by section 4 of the said Ordinances, on the First day of September, 1906, order and declare under section 4, sub-section (1), of the said Ordinances that the said lands, as more fully described herein below, are the property of the Crown.

*Description of the Lands referred to.*

The following lots situated in the village of Menikawita in the Hinidum pattu of the Galle District, Southern Province, as described in the annexed certified tracing:—

Preliminary plan 190.

Lot.	Name of Land.	Extent.		
		A.	R.	P.
13	Nagatennehenyaya	92	2	30
13b	Yagalahena, Paragahahena, &c.	250	3	10
29	Kokmadadeniyahena	13	2	11
30	Kokmadadeniya	3	3	13
31	Menikawitakanda, &c.	500	3	14
32	Kabragalahena, Puswelgulana, &c.	261	0	4
		1,122	3	2

and bounded as follows: on the north by the Gin-ganga; on the east by the Pussawala or Kokmadadeniyedola, the village limit of Nilweligama, the village limit of Miyanawatura; on the south by the village limit of Kadihingala, the Kandahenedola, Wadimulledeniya belonging to Nellsuwe Liyanage Endoris and others, the Kandehenedola; and on the west by the Dellawa-ela, Ihalagedaraowita claimed by Nellsuwe Liyanage Endoris and others, Ihalagedarawatta claimed by Happitiye Kariyakaranage Abiashamy and others, Ihalagedaraowita claimed by Nellsuwe Liyanage Endoris and others, the Ehalagederadola, Yagalahena, Paragahahena, &c., belonging to Nellsuwe Liyanage Don Endoris de Silva and others, Wadugedarawatta claimed by Nellsuwe Liyanage Don Endoris de Silva and others, Delgulanewatta claimed by Nellsuwe Liyanage Don Endoris de Silva and others, Medawatta claimed by Nellsuwe Liyanage Don Endoris de Silva and others, Yagalahena, Paragahahena, &c., belonging to Nellsuwe Liyanage Don Endoris de Silva and others, Menikawitawatta claimed by Nellsuwe Liyanage Don Endoris de Silva and others, the Gin-ganga.

September 1, 1906.

H. O. Fox,  
Special Officer.

[For Tracing see page 1033.]

**Order under section 2 of "The Waste Lands Ordinances of 1897, 1899, 1900, and 1903," declaring Lands to be Crown Property.**

In the matter of the lands commonly called or known as Galpotukapallepatana and Bogaselapatana, situate in the village of Mahaulpota in the Mahapalata korale of the Udukinda division, in the Province of Uva, and of "The Waste Lands Ordinances of 1897, 1899, 1900, and 1903."

THE notice required by section 1 of "The Waste Lands Ordinances of 1897, 1899, 1900, and 1903," having been duly published in manner prescribed by that section in respect of the above-named lands (*vide* Notice No. 2,384), and no claim having been made to the said lands or to any interest therein within the period of three months from the date specified in the said notice, I, Howard Orme Fox, Special Officer appointed under section 28 of the said Ordinances, under and by virtue of the powers vested in me in that behalf by section 2 of the said Ordinances, do hereby on this 4th day of September, 1906, order and declare that the said lands, as more fully described herein below, situate in the village of Mahaulpota in the Mahapalata korale of the Udukinda division, in the Province of Uva, and shown as lots 1a and 3 in preliminary plan No. 120 and in the annexed certified tracings therefrom, and comprising in extent 8 acres 1 rood and 11 perches, are the property of the Crown.

*Description of the Lands referred to.*

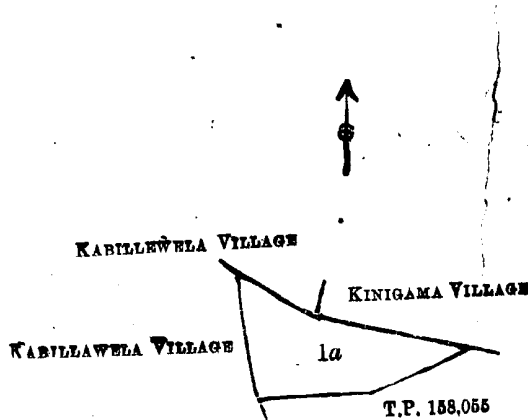
The following lots situated in the village of Mahaulpota in the Mahapalata korale of the Udukinda division, in the Province of Uva, as described in the annexed certified tracings:—

I.

Preliminary plan No. 20.

Lot.	Name of Land.	Extent.		
		A.	R.	P.
1a	Galpotukapallepatana	2	2	23

and bounded as follows: on the north by the village limit of Kallewela, the village limit of Kinigama; on the east and south by T.P. 158,055; on the west by the village limit of Kabillawela.



Scale of 8 Chains to an Inch.

Situation: Mahaulpota village in Mahapalata korale.

Preliminary plan 120.

Lot.	Name of Land.	Extent.		
		A.	R.	P.
1a	Galpotukapallepatana	2	2	23

Sheet M. 12  
52—60

Surveyor-General's Office,  
Colombo, February 9, 1906.

J. B. M. RIDOUT  
for Surveyor-General

II.

Preliminary plan 120.

Lot.	Name of Land.	Extent.		
		A.	R.	P.
3	Bogaselapatana	5	2	28

and bounded as follows: on the north by the village limit of Kinigama; on the east by the Mahaulpota-oya; on the south by the footpath to Gonamutawa; on the west by Kudagalawatta claimed by Wijesundara Mudir.

yanselage Kiribanda Korala and others, Egodawatta claimed by Wijesundara Mudiyansele Appu, a footpath, Hompolagodapatana *alias* Bogaselapatana claimed by Mahaulpota Kiribanda Korala.

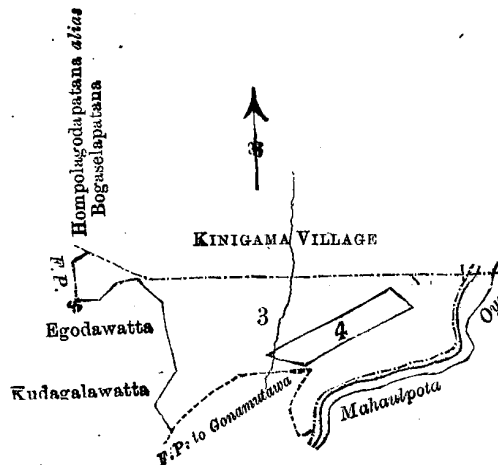
NOTE.—The following lot lying within the above boundaries is excluded from this order, and its acreage of 3 roods and 9 perches is not included in the acreage of 5 acres 2 roods and 28 perches given above :—

Preliminary plan 120.

Lot.	Name of Land.	Extent.		
		A.	R.	P.
4	T.P. 170,754	0	3	9

H. O. Fox,  
Special Officer.

The 4th day of September, 1906.



Scale of 8 Chains to an Inch.

n: Mahaulpota village in Mahapalata korale.

Preliminary plan 120.

Lot.	Name of Land.	Extent.		
		A.	R.	P.
3	Bogaselapatana	5	2	28
4	T.P. 170,754	Lot excluded.		
		0	3	9

Surveyor-General's Office,  
Colombo, February 9, 1906.

Sheet M 12  
52—60

J. B. M. RIDOUT,  
for Surveyor-General.

Uva S. O. 911

**Order under Section 2 of "The Waste Lands Ordinances of 1897, 1899, 1900, and 1903," declaring Land to be Crown Property.**

In the matter of the land commonly called or known as Jambughaliyadda, situate in the village of Denagama in the Kandaboda pattu of the Matara District in the Southern Province, and of "The Waste Lands Ordinances of 1897, 1899, 1900, and 1903."


THE notice required by section 1 of "The Waste Lands Ordinances of 1897, 1899, 1900, and 1903," having been duly published in manner prescribed by that section in respect of the above-named land (*vide* Notice No. 2,411), and no claim having been made to the said land or to any interest therein within the period of three months from the date specified in the said notice, I, Howard Orme Fox, Special Officer appointed under section 28 of the said Ordinances, under and by virtue of the powers vested in me in that behalf by section 2 of the said Ordinances, do hereby on this 31st day of August, 1906, order and declare that the said land, as more fully described herein below, situate in the village of Denagama in the Kandaboda pattu of the Matara District, in the Southern Province, and shown as lot 95 in preliminary plan No. 172 and in the annexed certified tracing therefrom, and containing in extent 26 perches, is the property of the Crown.

*Description of the Land referred to.*

The land commonly called or known as Jambughaliyadda, situated in the village of Denagama in the Kandaboda pattu of the Matara District, in the Southern Province, containing in extent 26 perches, shown as lot 95 in preliminary plan 172 and in the annexed tracing therefrom, and bounded as follows: on the north by Ehatugahakoratuwa claimed by the Crown and M. Sinno Appu and others; on the east by T.P. 147,721, Tennepitakoratuwa claimed by M. D. Jandreas and others; on the south and west by Tennepitakoratuwa claimed by M. D. Jandreas and others.

H. O. Fox,  
Special Officer.

The 31st day of August, 1906.



Scale of 8 Chains to an Inch.

Situation : Denagama village in Kandaboda pattu.

Lot.	Name of Land.	Preliminary plan 172.	Extent.
			A. R. P.
95 ..	Jambughahaliyadda ..	..	0 0 26
		Sheets O 29 21—29	

Surveyor-General's Office,  
Colombo, April 2, 1906.

Matara S. O. 1,364

J. B. M. RIDOUT,  
for Surveyor-General.**PRELIMINARY NOTICES.****Notice under "The Waste Lands Ordinances of 1897, 1899, 1900, and 1903."**

TAKE notice, that unless within three months from the 5th day of October, 1906, the persons, if any, who claim any interest in the lands hereinafter mentioned or in any one or more of such lands, make claim in person or in writing to the said lands or any of them, or to some interest therein, to W. E. Wait, Esq. Special Officer appointed under section 28 of "The Waste Lands Ordinances, 1897, 1899, 1900, and 1903," at his office at Hill House, Mutwal, Colombo :

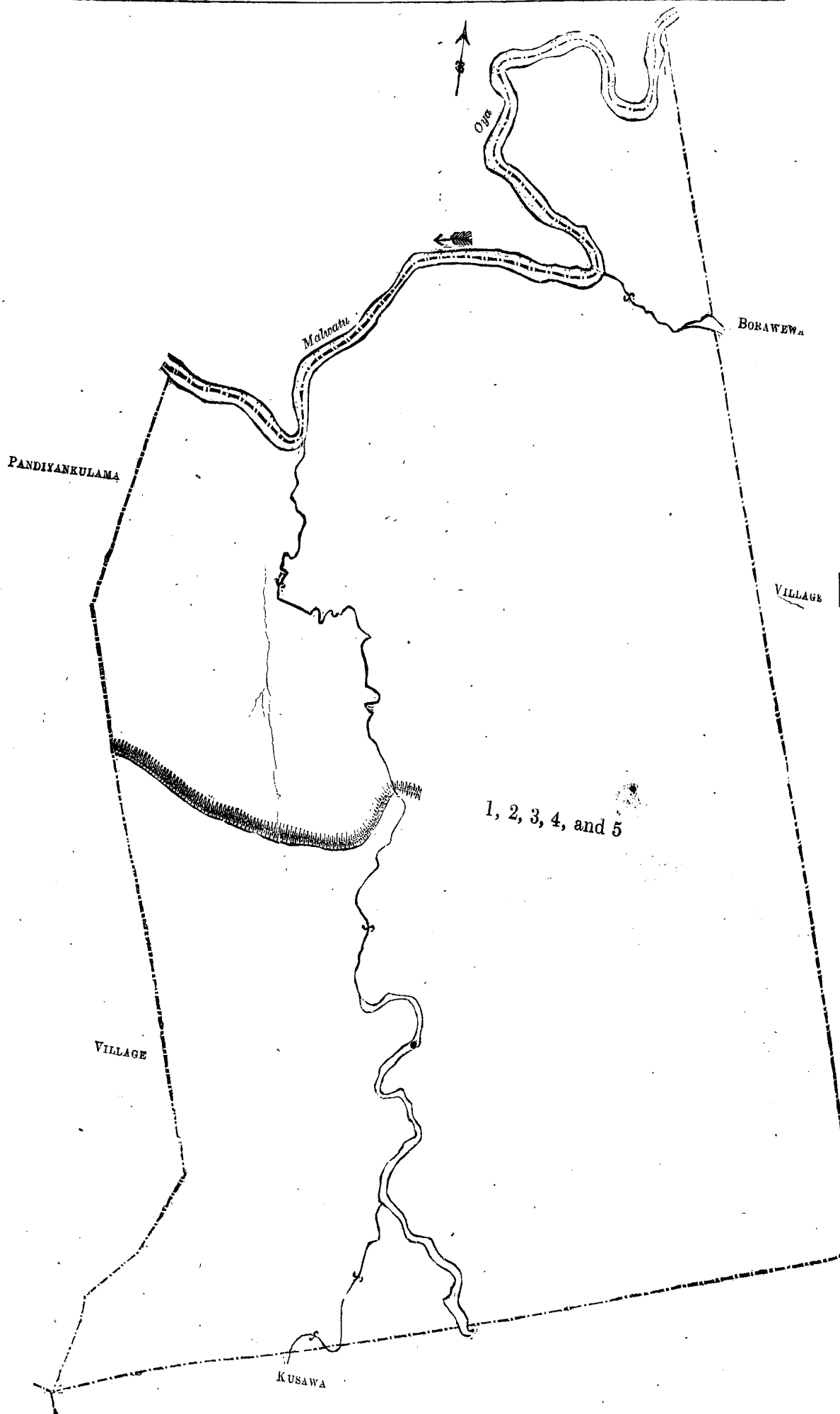
Such Special Officer, in pursuance of the powers vested in him by the said Ordinances, will declare by writing under his hand that the said lands, or such of them as to which no claim has been made, are the property of the Crown.

W. E. WAIT,  
Special Officer.*Description of the Lands referred to.*

The following lots situated in the village of Pattikulam, in the Nachcha tulana of the Ulagalla korale of the Hurulupalata, in the North-Central Province, as described in the annexed certified tracing :—

Lot.	Name of Land.	Preliminary plan 235.	Extent.
			A. R. P.
1 ..	Oyabodamukalana ..	..	8 0 14
2 ..	Pattikulamakatuva ..	..	5 2 36
3 ..	Oyabodamukalana, Pattikulamamukalana ..	..	44 0 25
4 ..	Pattikulamakele ..	..	222 2 18
5 ..	Hinnemukalana ..	..	3 3 0
			284 1 13

and bounded as follows : on the north by the Malwatu-oya ; on the east by the village limit of Borawewa ; on the south by the village limit of Kusawa ; on the west by the village limit of Pandiyankulama.



Situation: Pattikulama village in Nachcha tulana of Ulagalla korale.

Preliminary plan 235.

Lot.	Name of Land.	Extent.		
		A.	R.	P.
1 ..	Oyabodamukalana ..	8	0	14
2 ..	Pattikulamakatusa ..	5	2	36
3 ..	Oyabodamukalana, Pattikulamamukalana ..	44	0	25
4 ..	Pattikulamakele ..	222	2	18
5 ..	Hinnemukalana ..	3	3	0
		<hr/>		
		284	1	13

Surveyor-General's Office,  
Colombo, September 18, 1906.

2,569

Sheet F <sup>9</sup>  
55-63.

C. MEADEN,  
for Surveyor-General.

Anuradhapura S. O. 118-1906

**Notice under "The Waste Lands Ordinances of 1897, 1899, 1900, and 1903."**

TAKE notice, that unless within three months from the 5th day of October, 1906, the persons, if any, who claim any interest in the lands hereinafter mentioned or in any one or more of such lands, or to some interest therein, make claim in person or in writing to the said lands or any of them, or to some interest therein, to W. E. Wait, Esq., Special Officer appointed under section 28 of "The Waste Lands Ordinances, 1897, 1899, 1900, and 1903," at his office at Hill House, Mutwal, Colombo:

Such Special Officer, in pursuance of the powers vested in him by the said Ordinances, will declare by writing under his hand that the said lands, or such of them as to which no claim has been made, are the property of the Crown.

W. E. WAIT,  
Special Officer.

*Description of the Lands referred.*

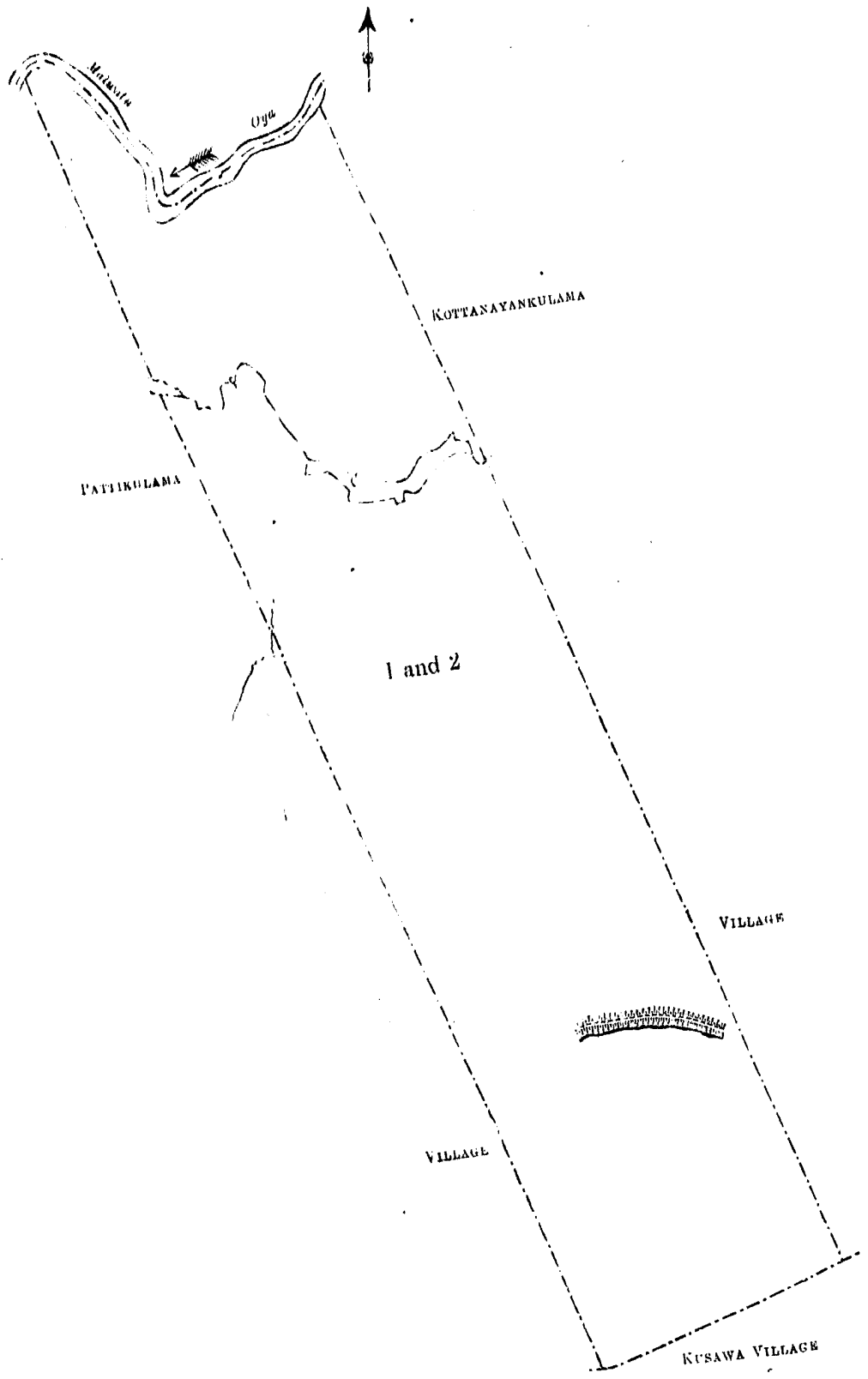
The following lots situated in the village of Borawewa in the Nachcha tulana of the Ulagalla korale of the Hurulupalata, in the North-Central Province, as described in the annexed certified tracing:—

Preliminary plan 236.

Lot.	Name of Land.	Extent.		
		A.	R.	P.
1 ..	Oyabodamukalana ..	11	0	5
2 ..	Borawewakele ..	90	3	30
		<hr/>		
		101	3	35

and bounded as follows: on the north by the Malwatu-oya; on the east by the village limit of Kottanayan-kulama; on the south by the village limit of Kusawa; on the west by the village limit of Pattikulama.

[For Tracing see page 1042.]



Scale of 8 Chains to an Inch.



Situation : Borawewa village in Nachcha tulana of Ulagalla korale.

Preliminary plan 236.

Lot.	Name of Land.	Extent.		
		A.	R.	P.
1	Oyabodamukalana	11	0	5
2	Borawewakele	90	3	30
		101	3	35

Field Sheet F <sup>9</sup> 55—63

Surveyor-General's Office,  
Colombo, September 18, 1906.

2,570

C. MEADEN,  
for Surveyor-General.  
Anuradhapura S. O. 119—1906

**Notice under "The Waste Lands Ordinances of 1897, 1899, 1900, and 1903."**

**T**AKE notice, that unless within three months from the 5th day of October, 1906, the persons, if any, who claim any interest in the land hereinafter mentioned, make claim in person or in writing to the said land or to some interest therein to W. E. Wait, Esq., Special Officer appointed under section 28 of "The Waste Lands Ordinances, 1897, 1899, 1900, and 1903," at his office at Hill House, Mutwal, Colombo :

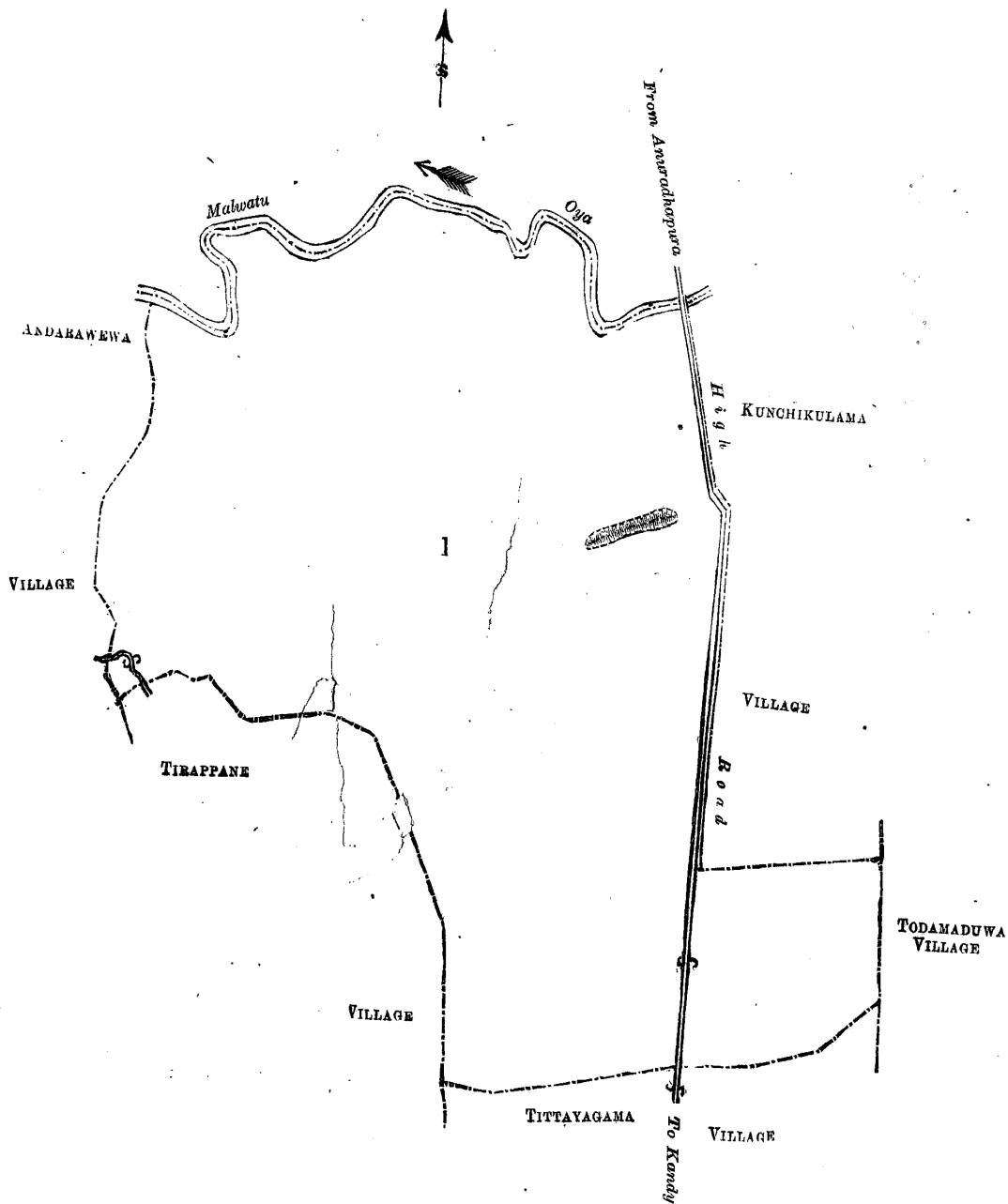
Such Special Officer, in pursuance of the powers vested in him by the said Ordinances, will declare by writing under his hand that the said land, to which no claim has been made, is the property of the Crown.

W. E. WAIT,  
Special Officer.

*Description of the Land referred to.*

The land commonly called or known as Kāruwalagaswewamukalana, situated in the village of Karuwala-gaswewa in the Nachcha tulana of the Ulagalla korale of the Hurulupalata, in the North-Central Province, containing in extent 415 acres 2 roods and 18 perches, shown as lot 1 in preliminary plan 239 and in the annexed certified tracing therefrom, and bounded as follows : on the north by the Malwatu-oya ; on the east by the high road from Anuradhapura to Kandy, the village limit of Kunchikulama, the village limit of Todamaduwa ; on the south by the village limit of Tittayagama ; on the west by the village limit of Tirappane, the village limit of Andarawewa.

[ For Tracing see page 1044.]



Scale of 16 Chains to an Inch.

Situation : Karuwalagaswewa village in Nacheha tulana of Ulagalla korale.

Preliminary plan 239.

Lot.	Name of Land.	Extent. A. R. P.
1	Karuwalagaswewamukalana Field sheets F 56-64 and 49-57	415 2 18

Surveyor-General's Office,  
Colombo, September 22, 1906.

2,571

C. MEADEN,  
for Surveyor-General.  
Anuradhapura S. O 120-1906

**Notice under "The Waste Lands Ordinances of 1897, 1899, 1900, and 1903."**

**T**AKE notice, that unless within three months from the 5th day of October, 1906, the persons, if any, who claim any interest in the lands hereinafter mentioned or in any one or more of such lands, or to some interest therein, make claim in person or in writing to the said lands or any of them, or to some interest therein, to W. E. Wait, Esq., Special Officer appointed under section 28 of "The Waste Lands Ordinances, 1897, 1899, 1900, and 1903," at his office at Hill House, Mutwal, Colombo :

Such Special Officer, in pursuance of the powers vested in him by the said Ordinances, will declare by writing under his hand that the said lands or such of them, as to which no claim has been made, are the property of the Crown.

W. E. WAIT,  
Special Officer.

*Description of the Lands referred to.*

The following lots situated in the village of Tittayagama in the Nachcha tulana of the Ulagalla korale of the Hurulupalata, in the North-Central Province, as described in the annexed certified tracing :—

Preliminary plan 519.

Lot.	Name of Land.	Extent.		
		A.	R.	P.
3	Tittayagamakele	120	1	2
4	Koolilaima	3	0	30
		<u>123</u>	<u>1</u>	<u>32</u>

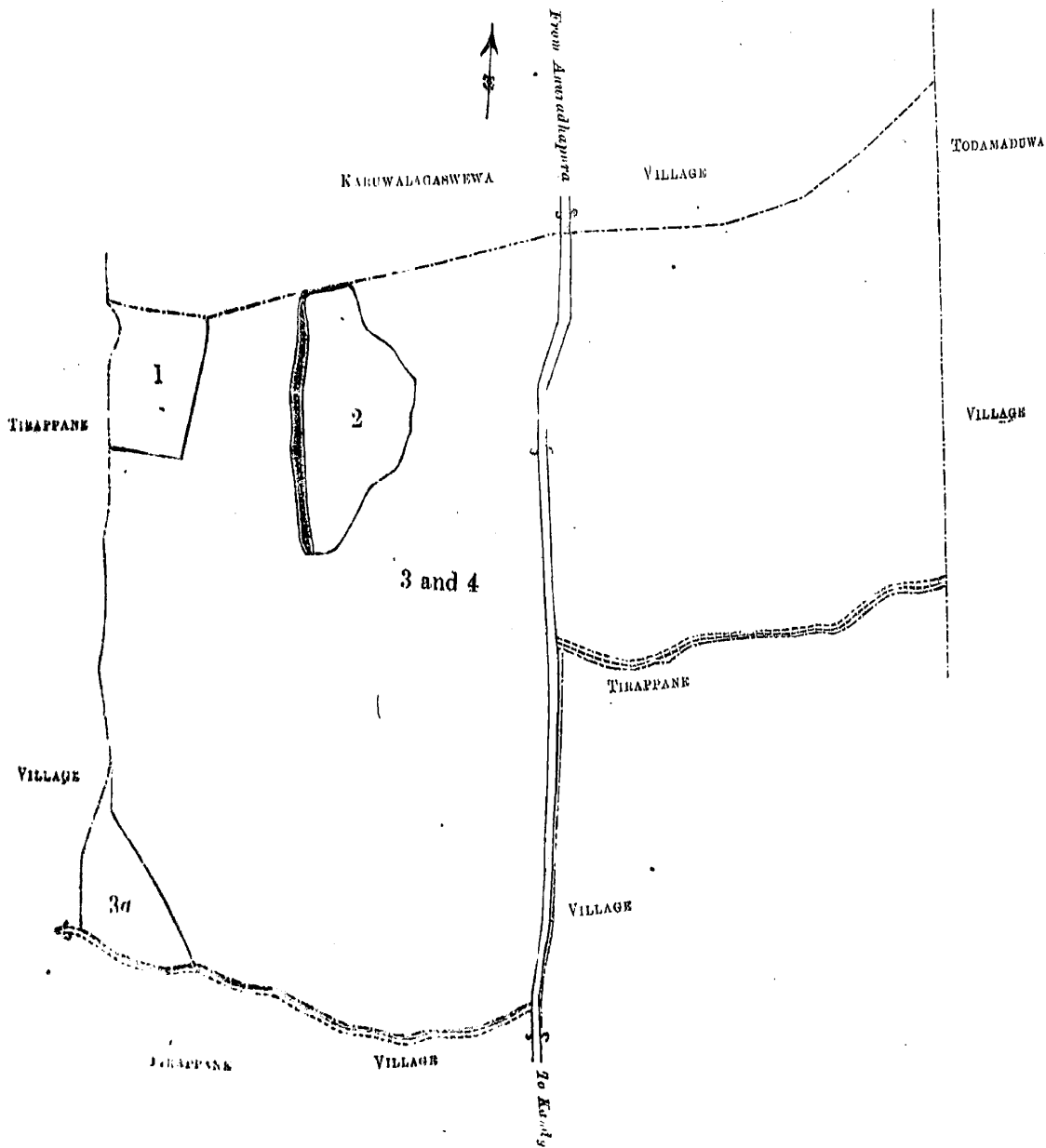
and bounded as follows : on the north by the village limit of Karuwalagaswewa ; on the east by the village limit of Todamaduwa, the village limit of Tirappane, the high road from Anuradhapura to Kandy ; on the south and west by the village limit of Tirappane.

The following lots lying within the above boundaries are excluded from this notice, and their aggregate acreage of 12 acres 3 roods and 7 perches is not included in the acreage of 123 acres 1 rood and 32 perches given above :—

Preliminary plan 519.

Lot.	Name of Land.	Extent.		
		A.	R.	P.
1	Akkarahena (T.P. 201,985)	3	2	6
2	Tittayagamawewa	6	0	25
3a	Tittayagamakele (P.P. 2,762/8,686)	3	0	16
		<u>12</u>	<u>3</u>	<u>7</u>

[For Tracing see page 1046.]



Scale of 8 Chains to an Inch.

Situation: Tittayagama village in Nachcha tulana of Ulagalla korale.

Preliminary plan 519.

Lot.	Name of Land.	Extent. A. R. P.
3	Tittayagamakelo	120 1 2
4	Koolilaina	3 0 30
		123 1 32
<i>Lots excluded.</i>		
1	Akkarahona (F.P. 201,085)	3 2 6
2	Tittayagamawewa	6 0 25
3a	Tittayagamakelo (P.P. 2,762 8,686)	3 0 16
		12 3 7

Field sheets F 60, 64, F 10, 57, F 8, 16, and F 1-9.

Surveyor-General's Office,  
Ceylon, September 22, 1906.

C. MEADEN.  
for Surveyor-General.  
Anuradhapura S. O. 121—1906

**Notice under "The Waste Lands Ordinances of 1897, 1899, 1900, and 1903."**

TAKE notice, that unless within three months from the 5th day of October, 1906, the persons, if any, who claim any interest in the lands hereinafter mentioned or in any one or more of such lands, make claim in person or in writing to the said lands or any of them, or to some interest therein, to W. E. Wait, Esq., Special Officer appointed under section 28 of "The Waste Lands Ordinances, 1897, 1899, 1900, and 1903," at his office at Hill-House, Mutwal, Colombo :

Such Special Officer, in pursuance, of the powers vested in him by the said Ordinances, will declare by writing under his hand that the said lands, or such of them as to which no claim has been made, are the property of the Crown.

W. E. WAIT,  
Special Officer.

*Description of the Lands referred to.*

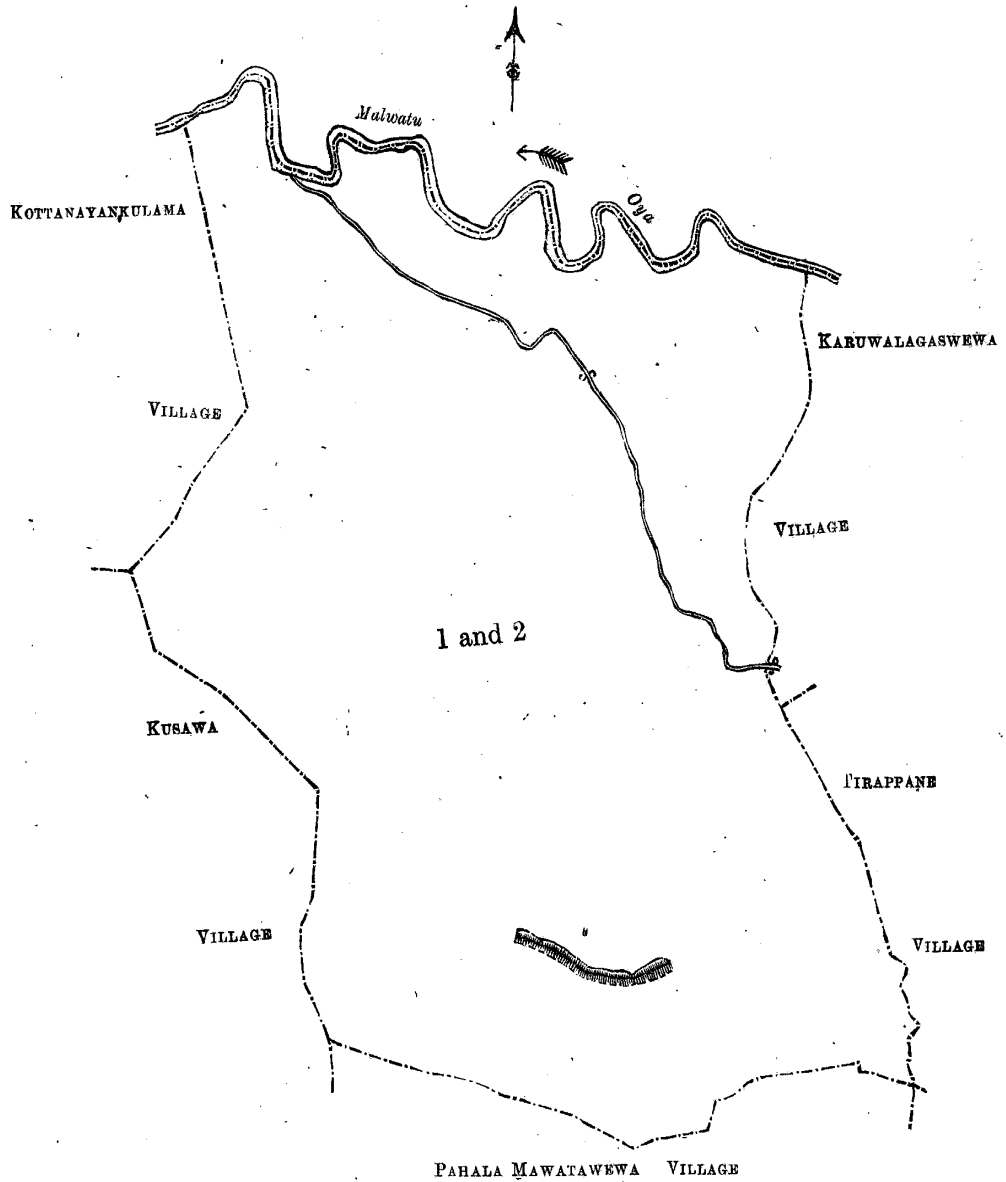
The following lots situated in the village of Andarawewa in the Nachcha tulana of the Ulagalla korale of the Hurulupalata, in the North-Central Province, as described in the annexed certified tracing :—

Preliminary plan 238.

Lot.	Name of Land	Extent.	
		A.	R. P.
1	Andarawewamukalana	431	2 15
2	Andarawewahenyaya	27	1 3
		458	3 18

and bounded as follows : on the north by the Malwatu-oya ; on the east by the village limit of Karuwalagaswewa, the village limit of Tirappane ; on the south by the village limit of Pahala Mawatawewa ; on the west by the village limit of Kusawa, the village limit of Kottanayankulama.

[For Tracing see page 1048.]



Scale of 16 Chains to an Inch.

Situation : Andarawewa village in Nachcha tulana of Ulagalla korale.  
Preliminary plan 238.

Lot.	Name of Land.	Extent. A. R. P.
1	Andarawewamukalana	431 2 15
2	Andarawewahenyaya	27 1 3
		458 3 18

Field sheet F 56-64

Surveyor-General's Office,  
Colombo, September 22, 1906.  
2,573

C. MEADEN,  
for Surveyor-General.  
Anuradhapura S. O. 122—1906

**Notice under "The Waste Lands Ordinances of 1897, 1899, 1900, and 1903,"**

**T**AKE notice, that unless within three months from the 5th day of October, 1906, the persons, if any, who claim any interest in the lands hereinafter mentioned or in any one or more such lands, or to some interest therein, make claim in person or in writing to the said lands or any of them, or to some interest therein, to W. E. Wait, Esq., Special Officer appointed under section 28 of "The Waste Lands Ordinances, 1897, 1899, 1900, and 1903," at his office at Hill House, Mutwal, Colombo :

Such Special Officer, in pursuance of the powers vested in him by the said Ordinances, will declare by writing under his hand that the said lands, or such of them as to which no claim has been made, are the property of the Crown.

W. E. WAIT,  
Special Officer.

*Description of the Lands referred to.*

The following lots situated in the village of Pahalamawatawewa in the Nachcha tulana of the Ulagalla korale of the Hurulupalata, in the North-Central Province, as described in the annexed certified tracing :—

Preliminary plan 245.

Lot.	Name of Land.	Extent.	
		A.	R. P.
3	Siyambalagahayaya	126	0 9
4	Wiragahayaya	4	1 23
		<hr/>	<hr/>
		130	1 32

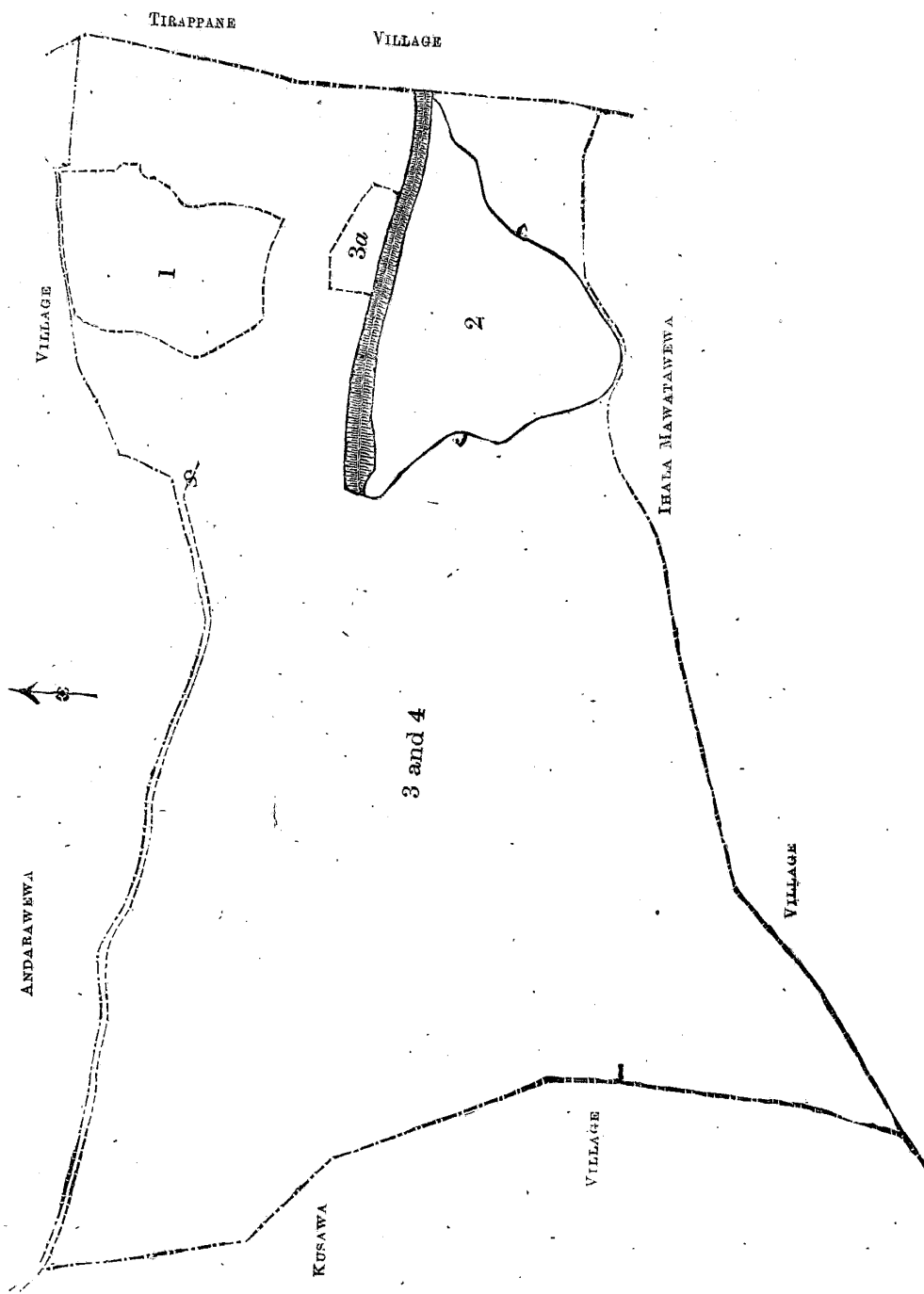
and bounded as follows : on the north by the village limit of Andarawewa ; on the east by the village limit of Tirappane ; on the south by the village limit of Ihalamawatawewa ; on the west by the village limit of Kusawa.

NOTE.—The following lots lying within the above boundaries are excluded from this notice, and their aggregate acreage of 22 acres 3 roods and 22 perches is not included in the acreage of 130 acres 1 rood and 32 perches given above :—

Preliminary plan 245.

Lot.	Name of Land.	Extent.	
		A.	R. P.
1	Pahalamawatawewawela (P.P. 155/W 37)	7	3 0
2	Pahalamawatawewa	13	3 38
3a	Pahalamawatawewa-akkare (T.P. 151,941)	1	0 24
		<hr/>	<hr/>
		22	3 22

[For Tracing see page 1050.]



Scale of 8 Chains to an Inch.

Situation : Pahalamawatawewa village in Nachch tulana of Ulagalla korale.

Preliminary plan 245.

Lot.	Name of Land.	Extent.
		A. R. P.
3	Siyambalahayaya	126 0 9
4	Wiragahayaya	4 1 23
		<hr/>
		130 1 32



*Lots excluded.*

## Preliminary plan 245.

Lot.	Name of Land.	Extent.		
		A.	R.	P.
1	Pahalamawatawawela (P.P. 155/W 37)	7	3	0
2	Pahalamawatawewa	13	3	38
3a	Pahalamawatawewa-akkare (T.P. 151,941)	1	0	24
		22	3	22

Field Sheet F <sup>9</sup><sub>56-64</sub> & F <sup>14</sup><sub>8-16</sub>.Surveyor-General's Office,  
Colombo, September 22, 1906.

2,574

C. MEADEN,  
for Surveyor-General.

Anuradhapura S. O. 123—1906

**Notice under "The Waste Lands Ordinances of 1897, 1899, 1900, and 1903."**

**T**AKE notice, that unless within three months from the 5th day of October, 1906, the persons, if any, who claim any interest in the lands hereinafter mentioned or in any one or more of such lands, or to some interest therein, make claim in person or in writing to the said lands or any of them, or to some interest therein, to W. E. Wait, Esq., Special Officer appointed under section 23 of "The Waste Lands Ordinances, 1897, 1899, 1900, and 1903," at his office at Hill House, Mutwal, Colombo :

Such Special Officer, in pursuance of the powers vested in him by the said Ordinances, will declare by writing under his hand that the said lands, or such of them as to which no claim has been made, are the property of the Crown.

W. E. WAIT,  
Special Officer.*Description of the Lands referred to.*

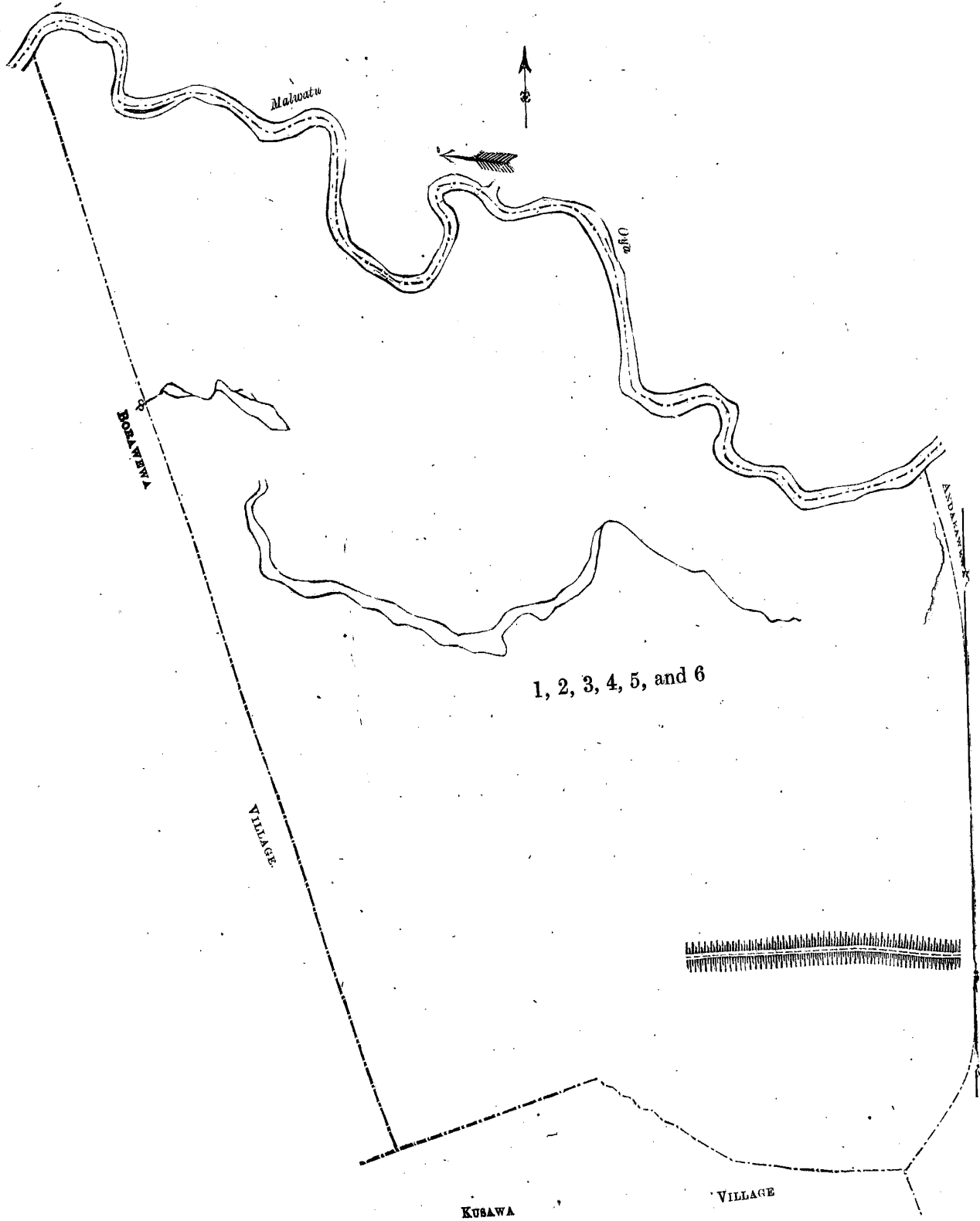
The following lots situated in the village of Kottanayankulama in the Nachcha tulana of the Ulagalla korale of the Hurulpalata, in the North-Central Province, as described in the annexed certified tracing :—

## Preliminary plan 237.

Lot.	Name of Land.	Extent.		
		A.	R.	P.
1	Kottanayankulamemukulana, Oyabodanukulana	59	3	2
2	Welkatuwa	12	2	5
3	Kottanayankulamehera	12	2	14
4	Gammeddekele	0	1	30
5	Kottanayankulamewewa	8	0	7
6	Kottanayankulamekele	133	1	20
		226	2	38

and bounded as follows : on the north by the Malwatu-oya ; on the east by the village limit of Andarawewa ; on the south by the village limit of Kusawa ; on the west by the village limit of Borawewa.

[For Tracing see page 1052.]



Scale of 8 Chains to an Inch.

Situation : Kottanayankulama village in Nachcha tulana of Ulagalla korale.

Preliminary plan 237.

Lot.	Name of Land.	Extent.		
		A.	R.	P.
1	Kottanayankulamemukulana, Oyabodamukulana	59	3	2
2	Welkatuwa	12	2	5
3	Kottanayankulamehena	12	2	14
4	Gammeddekele	0	1	30
5	Kottanayankulamewewa	8	0	7
6	Kottanayankulamেকে	133	1	20
		226	2	38

Field sheets F <sup>9</sup> 55-63 and F <sup>9</sup> 56-64

Surveyor-General's Office,  
Colombo, September 17, 1906.  
2,575

C. MEADEN,  
for Surveyor-General  
Anuradhapura S. O. 124—1906

**Notice under "The Waste Lands Ordinances of 1897, 1899, 1900, and 1903."**

TAKE notice, that unless within three months from the 5th day of October, 1906, the persons, if any, who claim any interest in the lands hereinafter mentioned or in any one or more of such lands, make claim in person or in writing to the said lands or any of them, or to some interest therein, to H. O. Fox, Esq., Special Officer appointed under section 28 of "The Waste Lands Ordinances, 1897, 1899, 1900, and 1903," at his office at Hill House, Mutwal, Colombo :

Such Special Officer, in pursuance of the powers vested in him by the said Ordinances, will declare by writing under his hand that the said lands, or such of them as to which no claim has been made, are the property of the Crown.

H. O. Fox,  
Special Officer

*Description of the Lands referred to.*

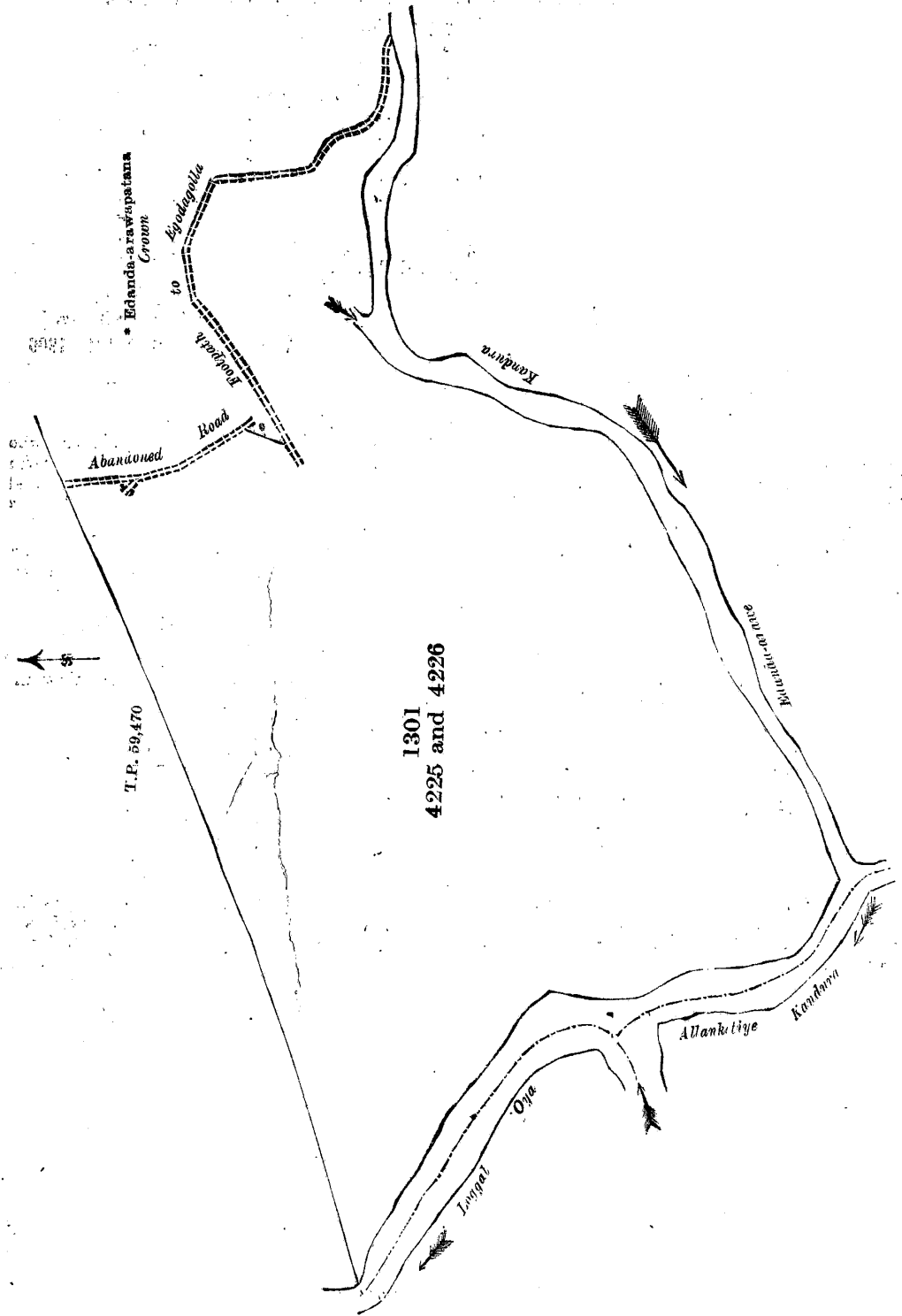
The following lots situated in the village of Medawela in the Passara korale of the Yatikinda division, in the Province of Uva, as described in the annexed certified tracing :—

Preliminary plan 1,301.

Lot.	Name of Land.	Extent.		
		A.	R.	P.
4225	Edandearawepatana	18	1	24
4226	Edandearawehena <i>alias</i> Galkandehena	9	2	18
		28	0	2

and bounded as follows : on the north by T.P. 59,470, an abandoned road, Edandearawepatana belonging to the Crown, the footpath to Egodagolla ; on the east by the footpath to Egodagolla, the Edandearawekandura ; on the south by the Edandearawekandura, the Allanketiyekandura ; on the west by the Allanketiyekandura, the Loggal-oya.

[For Tracing see page 1054.]



Scale of 4 Chains to an Inch.

Situation: Medawela village in Yatikinda division of Passara korale.

Preliminary plan 1,301.

Lot.	Name of Land.	Extent. A. R. P.
4225	Edandearawepatana	18 1 24
4226	Edandearawehena <i>alias</i> Galkandehena	9 2 18
		28 0 2

Surveyor-General's Office,  
Colombo, September 17, 1906.

2,576

C. MEADEN,  
for Surveyor-General.

Uva S. O. 31—1906