

Ceylon Government Gazette

Published by Authority.

No. 6,146—FRIDAY, OCTOBER 12, 1906.

PART I.—General: Minutes, Proclamations, Appointments, and General Government Notifications. PART II.—Legal and Judicial. PART III.—Provincial Administration. PART IV.—Land Settlement. PART V.—Mercantile, Marine, Municipal, Local, &c.

Separate paging is given to each Part in order that it may be filed separately.

Part IV.—Land Settlement.

	PAGE		PAGE
Preliminary Notices ..	1055	Final Orders

PRELIMINARY NOTICE.

Notice under "The Waste Lands Ordinances of 1897, 1899, 1900, and 1903."

TAKE notice, that unless within three months from the 12th day of October, 1906, the persons, if any, who claim any interest in the lands hereinafter mentioned or in any one or more of such lands, make claim in person or in writing to the said lands or any of them, or to some interest therein, to H. O. Fox, Esq., Special Officer appointed under section 28 of "The Waste Lands Ordinances, 1897, 1899, 1900, and 1903," at his office at Hill House, Mutwal, Colombo:

Such Special Officer, in pursuance of the powers vested in him by the said Ordinances, will declare by writing under his hand that the said lands, or such of them as to which no claim has been made, are the property of the Crown.

H. O. Fox,
Special Officer.

Description of the Lands referred to.

The following lots situated in the village of Panganwilayaya in the West Giruwa pattu of the Hambantota District, in the Southern Province, as described in the annexed certified tracings:—

I.

Preliminary plan 138.

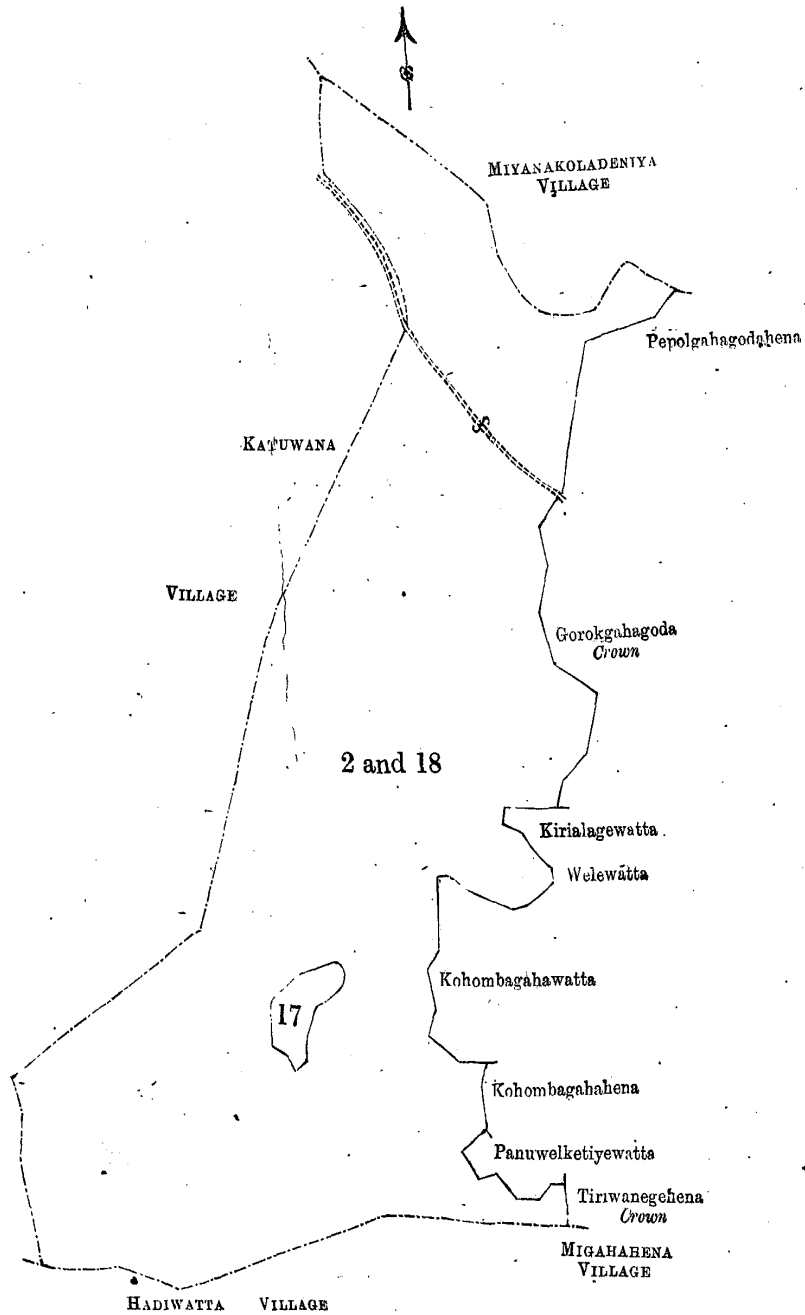
Lot.	Name of Land.	Extent. A. R. P.
2	Gorakgahagoda, Wewehenyaya, Parapandurehenyaya, Lindagawahenyaya, Lindagawamukalana, Lindagawahena	60 1 0
18	Kohombagahawattehena, Wewehenyaya	10 1 19
		70 2 19

and bounded as follows : on the north by the village limit of Miyanakoladeniya ; on the east by Papolghahagoda hena claimed by Gamage Kiri Appu and others, Gorokgahagoda belonging to the Crown, Kirialagewatta claimed by Merenchige Don Andris, Welewatta claimed by Dodanpaha Lokumahatmaya, Kohombagahawatta claimed by Kaluachchige Thomas Hamy, Kohombagahahena claimed by ditto, Panuwelketiyewatta claimed by Kirilideniyage Sabehamy, Tiriwanegehena belonging to the Crown ; on the south by the village limit of Migahahena, the village limit of Hadiwatta ; on the west by the village limit of Katuwana.

NOTE.—The following lot lying within the above boundaries is excluded from this notice, and its extent of 3 roods and 26 perches is not included in the acreage of 70 acres 2 roods and 19 perches given above :—

Preliminary plan 138.

Lot.	Name of Land.	Extent. A. R. P.
17	Kahatagahawatta	0 3 26



Scale of 8 Chains to an Inch.

Situation : Panganwilayaya village in West Giruwa Pattu.

Preliminary plan 138.

Lot.	Name of Land.	Extent.		
		A.	R.	P.
2 ..	Gorokgahagoda, Wewehenyaya, Parapandurehenyaya, Lindagawahenyaya, Lindagawamukalana, Lindagawahena ..	60	1	0
18 ..	Kohombagahawattihena, Wewehenyaya ..	10	1	19
		<hr/>	<hr/>	<hr/>
		70	2	19

Lot excluded.

17 ..	Kahatagahawatta ..	0	3	26
-------	--------------------	---	---	----

Sheet O 15
24—32

Surveyor-General's Office,
Colombo, August 8, 1906.

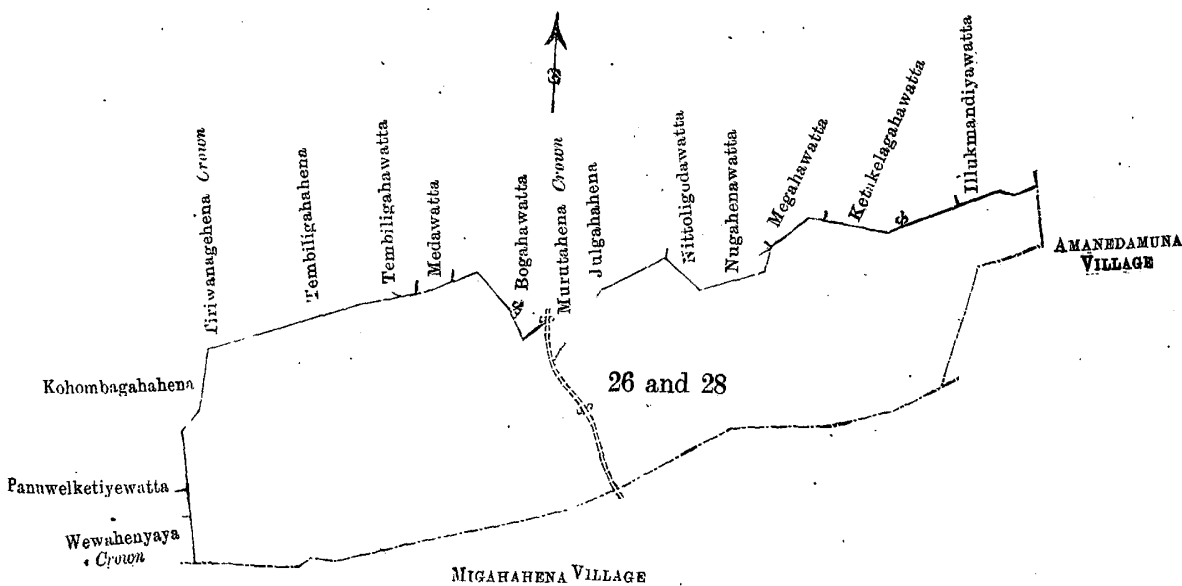
C. MEADEN,
for Surveyor-General.

II.

Preliminary plan 138.

Lot.	Name of Land.	Extent.		
		A.	R.	P.
26 ..	Bogahahena, Medawattihena ..	0	3	37
28 ..	Tiriwanagehena, Nittoligodahena, Mahakahatahena, Nugehena, Kabaralgodahena ..	33	3	3
		<hr/>	<hr/>	<hr/>
		34	3	0

and bounded as follows : on the north by Tiriwanagehena belonging to the Crown, Tembiligahahena claimed by Ekanayakage Balappu, Tembiligahawatta claimed by Ekanayaka Kankanage Balappu and others, Medawatta claimed by Pelige Thomashamy, Bogahawatta claimed by Ekanayakage Heen Appu and others, Murutahena belonging to the Crown, Julgahahena claimed by Ekanayakage Dingi Baba and others, Nittoligodawatta claimed by Kankanan Vitanage Allis Appu, Nugahenawatta claimed by Pelige Kiri Appu, Migahawatta claimed by Ekanayakage Balappu, Ketakalagahawatta claimed by Pedige Thomashamy and others, Ilukmandiyewatta claimed by Ekanayakage Baba ; on the east by the village limit of Amanedamuna ; on the south by the village limit of Migahahena ; on the west by Wewahenyaya belonging to the Crown, Pamiwelketiyawatta claimed by Kirilideniyage Sabehamy, Kohombagahahena claimed by Kaluachchige Thomashamy.



Scale of 8 Chains to an Inch.

Situation : Panganwilayaya village in West Giruwa Pattu.

Preliminary plan 138.

Lot.	Name of Land.	Extent.		
		A.	R.	P.
26 ..	Bogahahena, Medawattehena	0	3	37
28 ..	Tiriwanagahena, Nittoligodahena, Mahakahatahena, Nugehena, Kabaragalgodahena	33	3	3
		<u>34</u>	<u>3</u>	<u>0</u>

Sheet O 15
24—32

Surveyor-General's Office,
Colombo, August 8, 1906.

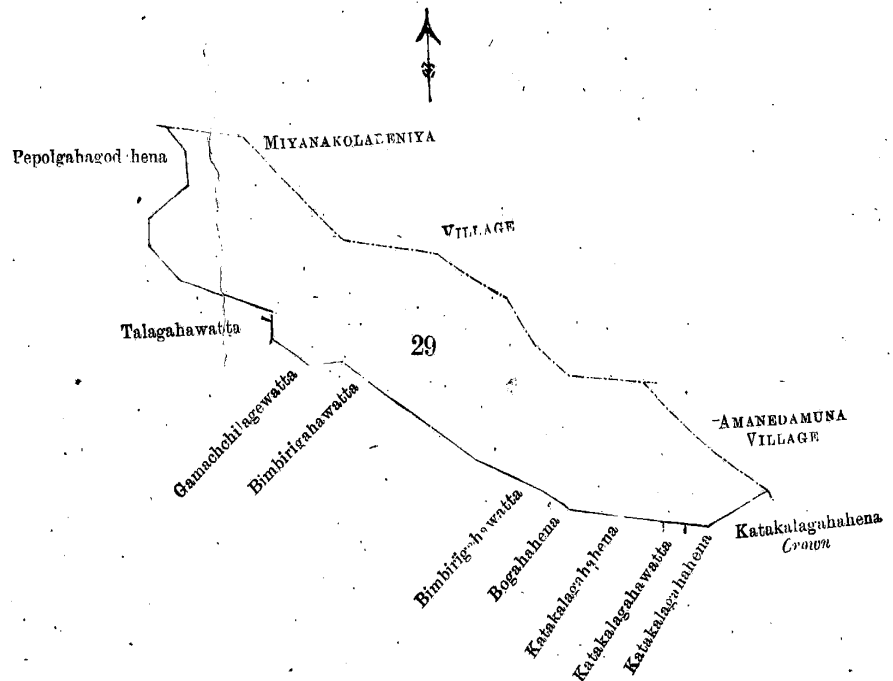
C. MEADEN,
for Surveyor-General.

III.

Preliminary plan 138.

Lot.	Name of Land.	Extent.		
		A.	R.	P.
29 ..	Ketikalagahahena <i>alias</i> Galandagawahena	18	0	24

and bounded as follows : on the north by the village limit of Miyanakoladeniya ; on the east by the village limit of Amanedamuna ; on the south by Ketikalagahahena belonging to the Crown, Ketikalagahahena claimed by Ekanayaka Kankanange Don Andris, Ketikalagawahatta claimed by ditto, Ketikalagahahena claimed by ditto, Bogahahena claimed by Dandeniya Kankanange Kalu Appu, Bimbrigahawatta claimed by Amudamana Achehige Louishamy and others, Gamachhilagewatta claimed by Ekanayaka Kankanange Heen Appu ; on the west by Talagahawatta claimed by Munasinge Madu Appu, Papolghagodahena claimed by Ganage Kiri Appu.



Scale of 8 Chains to an Inch.

Situation : Panganwilayaya village in West Giruwa Pattu.

Preliminary plan 138.

Lot.	Name of Land.	Extent.		
		A.	R.	P.
29 ..	Ketikalagahahena <i>alias</i> Galandagawahena	18	0	24

Sheet O 15
24—32

Surveyor-General's Office,
Colombo, August 8, 1906.

C. MEADEN,
for Surveyor-General.
Hambantota S. O. 15—1906