

Ceylon Government Gazette

Published by Authority.

No. 6,147 — FRIDAY, OCTOBER 19, 1906.

PART I.—General : Minutes, Proclamations, Appointments, and General Government Notifications.
PART II.—Legal and Judicial.

PART III.—Provincial Administration.
PART IV.—Land Settlement.
PART V.—Mercantile, Marine, Municipal, Local, &c.

Separate paging is given to each Part in order that it may be filed separately.

Part IV.—Land Settlement.

	PAGE	PAGE
Final Orders	1059	Preliminary Notices 1102

FINAL ORDERS.

Order under Section 2 of "The Waste Lands Ordinances of 1897, 1899, 1900, and 1903," declaring Lands to be Crown Property.

In the matter of the lands commonly called or known as Mailagahahena, Ihalahena, Ratmaletisbamba, Ratmalepasbamba, Mahawelapasbamba, Mahawelapara, Ratmalelanda, Welkatuwa, Katukeliyawepasbamba, Katukeliyawekareidama, Palugahahena, Bogahahena, situate in the village of Ratmale in the Ihalawewu tulana of the Kende korale of the Nuwaragampalata, in the North-Central Province, and of "The Waste Lands Ordinances of 1897, 1899, 1900, and 1903."

THE notice required by section 1 of "The Waste Lands Ordinances of 1897, 1899, 1900, and 1903," having been duly published in manner prescribed by that section in respect of the above-named lands (*vide* Notice No. 2,482), and no claim having been made to the said lands or to any interest therein within the period of three months from the date specified in the said notice, I, Walter Ernest Wait, Special Officer appointed under section 28 of the said Ordinances, under and by virtue of the powers vested in me in that behalf by section 2 of the said Ordinances, do hereby on this 18th day of September, 1906, order and declare that the said lands, as more fully described herein below, situate in the village of Ratmale in the Ihalawewu tulana of the Kende korale of the Nuwaragampalata, in the North-Central Province, and shown as lots 3, 4, 4a, 5, 5a, 5b, 7c, 7d, 9, 9b½, 9d, 9e, 9g, 10a, 10a½, 11, and 12 in preliminary plan No. 143 and in the annexed certified tracing therefrom, and containing in extent 658 acres 3 roods and 11 perches, are the property of the Crown.

Situation : Ratmale village in Ihalawewu tulana in Kende korale.

Preliminary plan 143.

Lot.	Name of Land.	Extent.		
		A.	R.	P.
3	Mailagahena	7	0	10
4	Ihalahena	1	2	25
4a	Do.	0	1	10
5	Ratmaletisbamba	2	1	21
5a	Ratmalepasbamba	0	0	18
5b	Do.	1	1	20
7c	Mahawelapabamba	0	2	20
7d	Mahawelapara	0	0	16
9	Ratmalelanda	628	3	34
9b $\frac{1}{2}$	Welkatuwa	2	0	23
9d	Ratmalelanda	3	0	10
9e	Ratmalepasbaniba	0	3	20
9g	Katukeliyawepasbamba	1	1	20
10a	Katukeliyaweakkareidama	0	0	22
10a $\frac{1}{2}$	Katukeliyawepasbamba	0	0	32
11	Palugahahena	0	2	20
12	Bogahahena	7	3	10
		<u>658</u>	<u>3</u>	<u>11</u>

Lots excluded.

6	Ambagahawatta	3	1	0
7	Mahawela	17	0	11
7a	Diwulgahakumbura (P.P. 1,017, 2,903 & 2,904)	5	2	6
7b	Siyambalagahakumbura (T.P. 169,633)	2	0	36
8	Ratmalewewa	65	0	1
9a	T.P. 197,934	4	0	18
9b	T.P. 192,642	3	2	1
9c	Ratmalelanda	100	1	0
9f	Ratmaleminipittaniya	0	2	4
10	Katukeliyaweakkareidama (T.P. 182,622)	3	3	24
		<u>205</u>	<u>1</u>	<u>21</u>

Sheets F 6 $\frac{1}{2}$ -14 & F 22 $\frac{1}{2}$ -30Surveyor-General's Office,
Colombo, May 18, 1906.R. S. TEMPLETON,
for Surveyor-General.

limit of Palukumbura; on the west by the village limit of Ichchankulama, the village limit of Kadurugasdamana.

NOTE.—The following lots lying within the above boundaries are excluded from this order, and their aggregate acreage of 205 acres 1 rood and 21 perches is not included in the acreage of 658 acres 3 roods and 11 perches given above:—

Preliminary plan 143.

Lot.	Name of Land.	Extent.		
		A.	R.	P.
6	Ambagahawatta	3	1	0
7	Mahawela	17	0	11
7a	Diwulgahakumbura (P.P. 1,017, 2,903 & 2,904)	5	2	6
7b	Siyambalagahakumbura (T.P. 169,633)	2	0	36
8	Ratmalewewa	65	0	1
9a	T.P. 197,934	4	0	18
9b	T.P. 192,642	3	2	1
9c	Ratmalelanda	100	1	0
9f	Ratmaleminipittaniya	0	2	4
10	Katukeliyaweakkareidama (T.P. 182,622)	3	3	24
		<u>205</u>	<u>1</u>	<u>21</u>

September 18, 1906.
Anuradhapura S. O. 348W. E. WAIT,
Special Officer.

Order under Section 2 of "The Waste Lands Ordinances of 1897, 1899, 1900, and 1903," declaring Lands to be Crown Property.

In the matter of the lands commonly called or known as Tammannewemukalana, Tammannewekatuwa, Tammannewehena, situate in the village of Tammannewa in the Pahalawewu tulana of the Kende korale of the Nuwaragampalata, in the North-Central Province, and of "The Waste Lands Ordinances of 1897, 1899, 1900, and 1903."

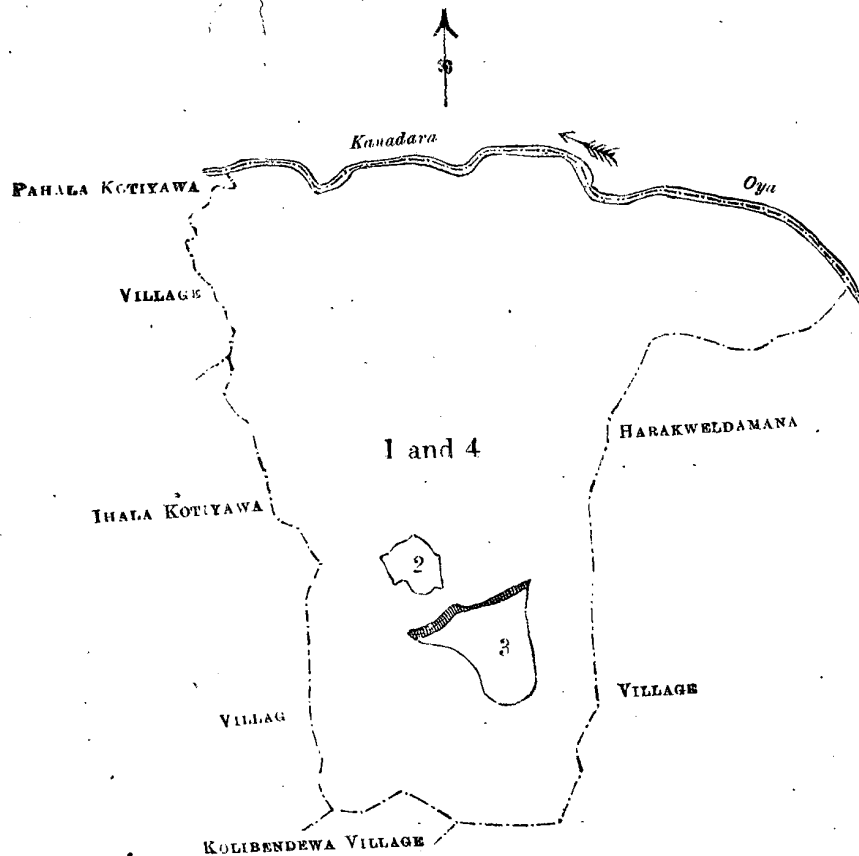
THE notice required by section 1 of "The Waste Lands Ordinances, 1897, 1899, 1900, and 1903," having been duly published in manner prescribed by that section in respect of the above-named lands (*vide* Notice No. 2,480), and no claim having been made to the said lands or to any interest therein within the period of three months from the date specified in the said notice, I, Walter Ernest Wait, Special Officer appointed under section 28 of the said Ordinances, under and by virtue of the powers vested in me in that behalf by section 2 of the said Ordinances, do hereby on this 17th day of September, 1906, order and declare that the said lands, as more fully described herein below, situate in the village of Tammannewa in the Pahalawewu tulana of the Kende korale of the Nuwaragampalata, in the North-Central Province, and shown as lots 1 and 4 in preliminary plan No. 470 and in the annexed certified tracing therefrom, and containing in extent 729 acres 2 roods and 32 perches, are the property of the Crown.

Description of the Lands referred to.

The following lots situated in the village of Tammannewa in the Pahalawewu tulana of the Kende korale of the Nuwaragampalata, in the North-Central Province, as described in the annexed certified tracing:—

Lot.	Name of Land.	Extent.	
		A.	P. P.
1	Tammannewemukalana, Tammannewekatuwa	722	1 20
4	Tammannewehena	7	1 12
		<u>729</u>	<u>2 32</u>

and bounded as follows: on the north by the Kanadara-oya; on the east the village limit of Harakweldamana; on the south by the village limit of Harakweldamana, the village limit of Kolibendewa; on the west by the village limit of Ihalakotiyawa, the village limit of Pahalakotiyawa.



Scale of 32 Chains to an Inch.

Situation: Tammannewa village in Pahalawewu tulana in Kende korale.

Lot.	Name of Land.	Extent.	
		A.	P. P.
1	Tammannewemukalana, Tammannewekatuwa	722	1 20
4	Tammannewehena	7	1 12
<i>Lots excluded.</i>		729	2 32
2	Tammannewewela	6	3 11
3	Tammannewewewa	22	2 38
		29	2 9

Sheets C ²⁴ 52-60 & C ²⁴ 53-61

Surveyor-General's Office,
Colombo, May 4, 1906.

R. S. TEMPLETON,
for Surveyor-General.

NOTE.—The following lots lying within the above boundaries are excluded from this order, and their aggregate acreage of 29 acres 2 roods and 9 perches is not included in the acreage of 729 acres 2 roods and 32 perches given above:—

Lot.	Name of Land.	Extent.	
		A.	R. P.
2	Tammannewewela	6	3 11
3	Tammannewewewa	22	2 38
		29	2 9

September 17, 1906.
Anuradhapura S: O. 349

W. E. WAIT,
Special Officer.

**Order under Section 2 of "The Waste Lands Ordinances of 1897, 1899, 1900, and 1903,"
declaring Land to be Crown Property.**

In the matter of the land commonly called or known as Kudamagurahitiyawamukalana, situate in the village of Kudamagurahitiyawa in the Pahalawewu tulana of the Kende korale of the Nuwaragampalata, in the North-Central Province, and of "The Waste Lands Ordinances of 1897, 1899, 1900, and 1903."

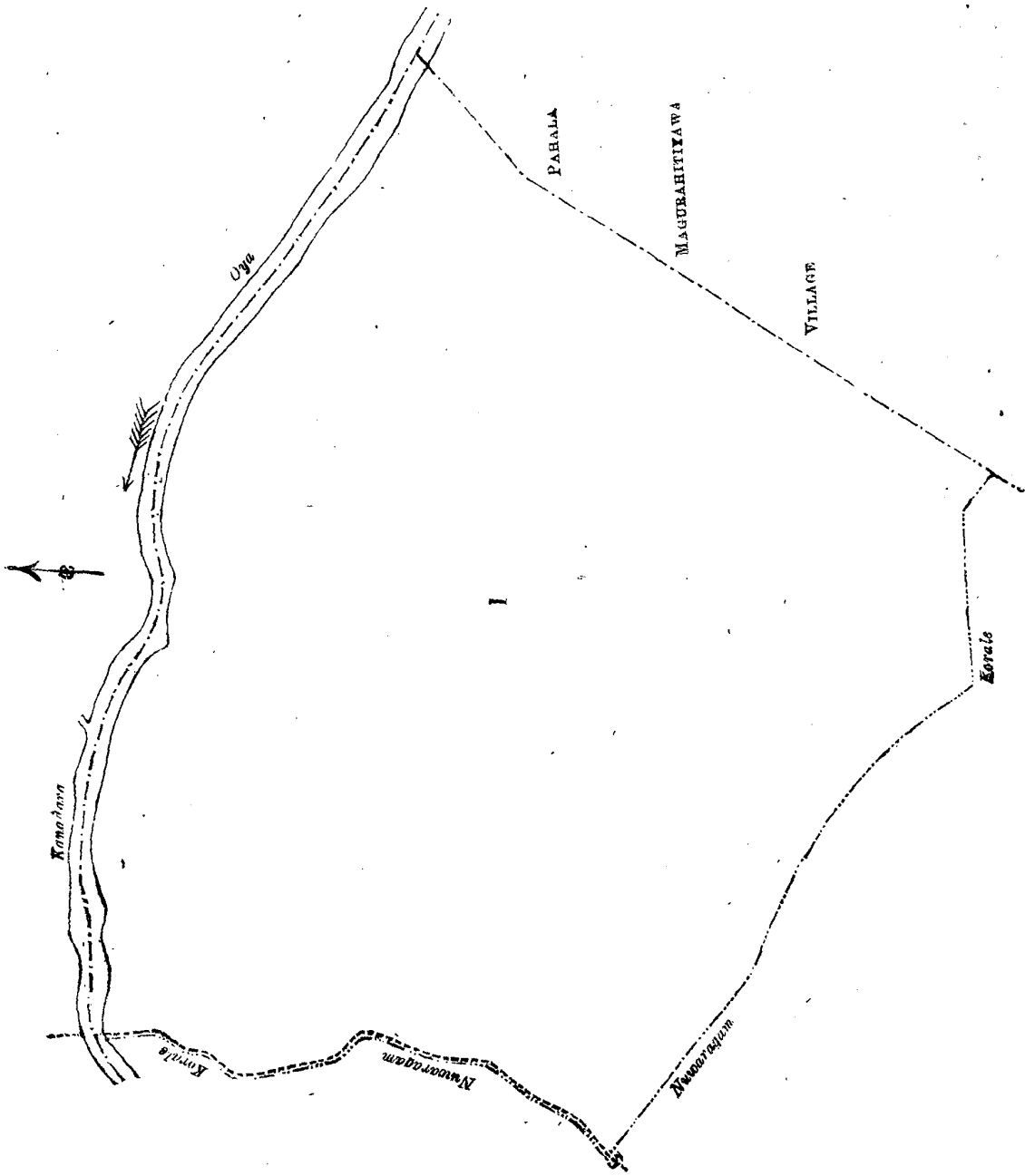
THE notice required by section 1 of "The Waste Lands Ordinances of 1897, 1899, 1900, and 1903," having been duly published in manner prescribed by that section in respect of the above-named land (*vide* Notice No. 2, 178), and no claim having been made to the said land or to any interest therein within the period of three months from the date specified in the said notice, I, Walter Ernest Wait, Special Officer appointed under section 28 of the said Ordinances, under and by virtue of the powers vested in me in that behalf by section 2 of the Ordinances, do hereby on this 17th day of September, 1906, order and declare that the said land, as more fully described herein below, situate in the village of Kudamagurahitiyawa in the Pahalawewu tulana of the Kende korale of the Nuwaragampalata, in the North-Central Province, and shown as lot 1 in preliminary plan No. 465 and in the annexed certified tracing therefrom, and containing in extent 147 acres and 33 perches, is the property of the Crown.

Description of the Land referred to.

The land commonly called or known as Kudamagurahitiyawamukalana, situated in the village of Kudamagurahitiyawa in the Pahalawewu tulana of the Kende korale of the Nuwaragampalata, in the North-Central Province, containing in extent 147 acres and 33 perches, shown as lot 1 in preliminary plan 465 and in the annexed certified tracing therefrom, and bounded as follows: on the north by the Kanadara-oya; on the east by the village limit of Pahala Magurahitiyawa; on the south and west by the boundary of the Nuwaragam korale.

The 17th day of September, 1906.

W. E. WAIT,
Special Officer.



Scale of 8 Chains to an Inch.

Situation : Kudamagurahitiyawa village in Pahalawewu tulana in Kende korale.

Preliminary plan 465.

Lot.	Name of Land.	Extent. A. R. P.
1 ..	Kudamagurahitiyawamukalana 147 0 33 $\frac{1}{2}$

Sheets C ²⁴ 35-43 & C ²⁴ 36-44

Surveyor-General's Office,
Colombo, May 4, 1906.
Anuradhapura S. O. 350

R. S. TEMPLETON,
for Surveyor-General.

Order under Section 2 of "The Waste Lands Ordinances of 1897, 1899, 1900, and 1903," declaring Lands to be Crown Property.

In the matter of the lands commonly called or known as Golupettawewehena, reservation for path (P.P. 2,003/5,938), situate in the village of Golupettawewa in the Nachcha tulana of the Ulagalla korale of the Hurulupalata, in the North-Central Province, and of "The Waste Lands Ordinances of 1897, 1899, 1900, and 1903."

THE notice required by section 1 of "The Waste Lands Ordinances of 1897, 1899, 1900, and 1903," having been duly published in manner prescribed by that section in respect of the above-named lands (*vide* Notice No. 2,479), and no claim having been made to the said lands or to any interest therein within the period of three months from the date specified in the said notice, I, Walter Ernest Wait, Special Officer appointed under section 28 of the said Ordinances, under and by virtue of the powers vested in me in that behalf by section 2 of the said Ordinances, do hereby on this 17th day of September, 1906, order and declare that the said lands, as more fully described herein below, situate in the village of Golupettawewa in the Nachcha tulana of the Ulagalla korale of the Hurulupalata, in the North-Central Province, and shown as lots 1 and 2a in preliminary plan No. 398 and in the annexed certified tracing therefrom, and containing in extent 109 acres 3 roods and 22 perches, are the property of the Crown.

Description of the Lands referred to.

The following lots situated in the village of Golupettawewa in the Nachcha tulana of the Ulagalla korale of the Hurulupalata, in the North-Central Province, as described in the annexed certified tracing :—

Preliminary plan 398.

Lot.	Name of Land.	Extent.		
		A.	R.	P.
1	Golupettawewehena	109	3	2
2a	Reservation for path (P.P. 2,003/5,938)	0	0	20
		109	3	22

and bounded as follows: on the north by the village limit of Nilattapattiya; on the east by the village limit of Hammillakulama; on the south by the village limit of Puliyankulama; on the west by the village limit of Palayakulama.

NOTE.—The following lot lying within the above boundaries is excluded from this order, and its acreage of 3 acres 2 roods and 2 perches is not included in the acreage of 109 acres 3 roods and 22 perches given above :—

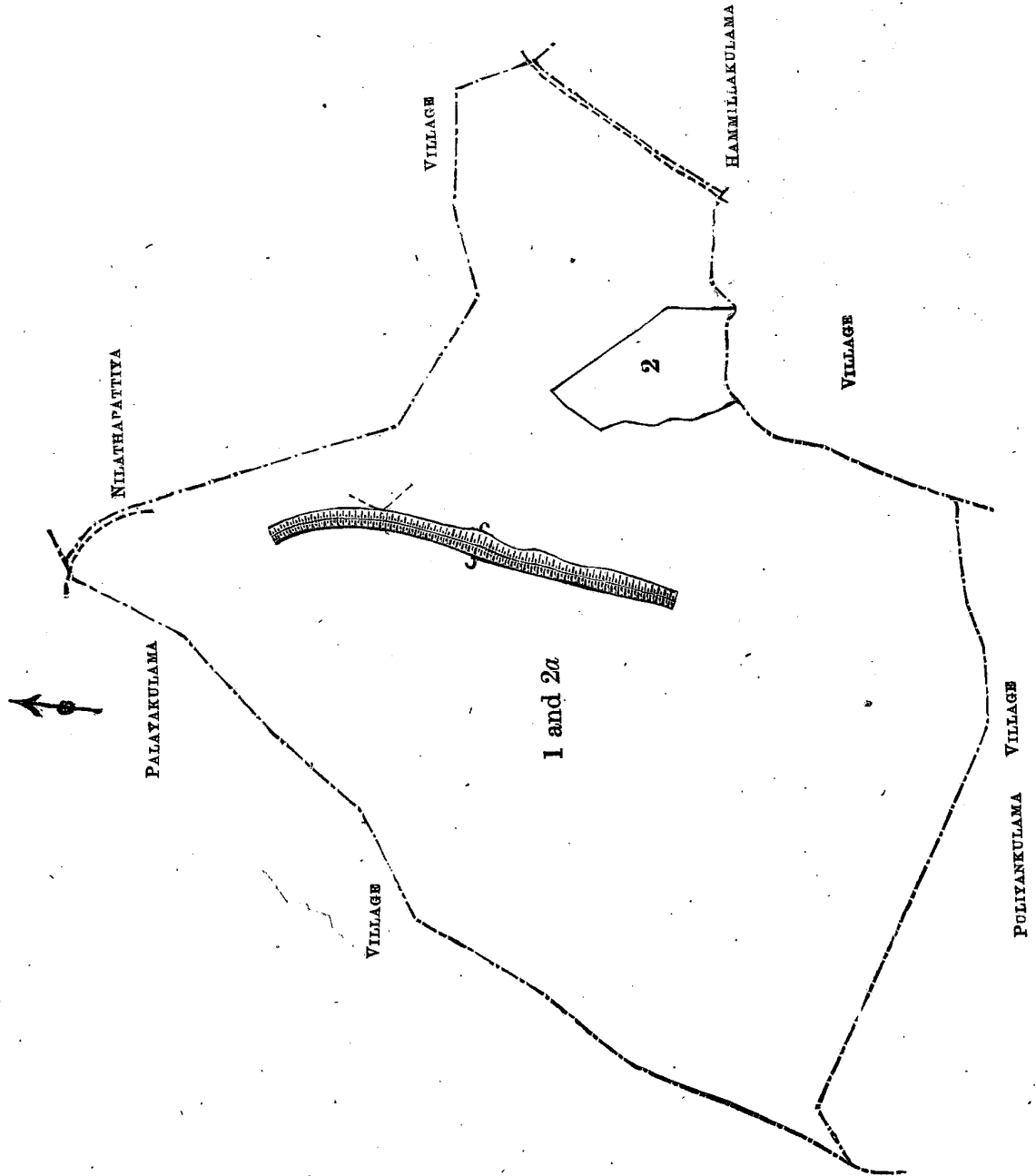
Preliminary plan 398.

Lot.	Name of Land.	Extent.		
		A.	R.	P.
2	Golupettawewekele (T.P. 224,781)	3	2	2

The 17th day of September, 1906.

W. E. WAIT,
Special Officer.

[For Tracing see page 1066.]



Scale of 8 Chains to an Inch.

Situation: Golupettawewa village in Ullagalla korale

Preliminary plan 398.

Lot.	Name of Land	Extent.		
		A.	R.	P.
1	Golupettawewehena	109	3	2
2a	Reservation for path (P.P. 2,003/5,938)	0	0	20
		<hr/>	<hr/>	<hr/>
		109	3	22
<i>Lot excluded.</i>				
2	Golupettawewekele (T.P. 224,781)	3	2	2

Sheets F 54-62, F 56-63, and F 6-14

Surveyor-General's Office,
Colombo, December 19, 1905.
Anuradhapura S. O. 351

J. B. M. RIDOUT,
for Surveyor-General.

Order under Section 2 of "The Waste Lands Ordinances of 1897, 1899, 1900, and 1903," declaring Land to be Crown Property.

In the matter of the land commonly called or known as Pahalamagurahitiyawakatuwa, situate in the village of Pahalamagurahitiyawa in the Pahalawewu tulana of the Kende korale of the Nuwaragampalata, in the North-Central Province, and of "The Waste Lands Ordinances of 1897, 1899, 1900, and 1903."

THE notice required by section 1 of "The Waste Lands Ordinances of 1897, 1899, 1900, and 1903," having been duly published in manner prescribed by that section in respect of the above-named land (*vide* Notice No. 2,477), and no claim having been made to the said land or to any interest therein within the period of three months from the date specified in the said notice, I, Walter Ernest Wait, Special Officer appointed under section 28 of the said Ordinances, under and by virtue of the powers vested in me in that behalf by section 2 of the said Ordinances, do hereby on this 17th day of September, 1906, order and declare that the said land, as more fully described herein below, situate in the village of Pahalamagurahitiyawa in the Pahalawewu tulana of the Kende korale of the Nuwaragampalata, in the North-Central Province, and shown as lot 1 in preliminary plan No. 466 and in the annexed certified tracing therefrom, and containing in extent 118 acres 2 roods and 13 perches, is the property of the Crown.

Description of the Land referred to.

The land commonly called or known as Pahalamagurahitiyawakatuwa, situated in the village of Pahala Magurahitiyawa in the Pahalawewu tulana of the Kende korale of the Nuwaragampalata, in the North-Central Province, containing in extent 118 acres 2 roods and 13 perches, shown as lot 1 in preliminary plan 466 and in the annexed certified tracing therefrom, and bounded as follows: on the north by the Kanadara-oya; on the east and south by the village limit of Magurahitiyawa; on the west by the boundary of the Nuwaragam korale, the village limit of Kuda Magurahitiyawa.

NOTE.—The following lot lying within the above boundaries is excluded from this order, and its acreage of 7 perches is not included in the acreage of 118 acres 2 roods and 13 perches given above:—

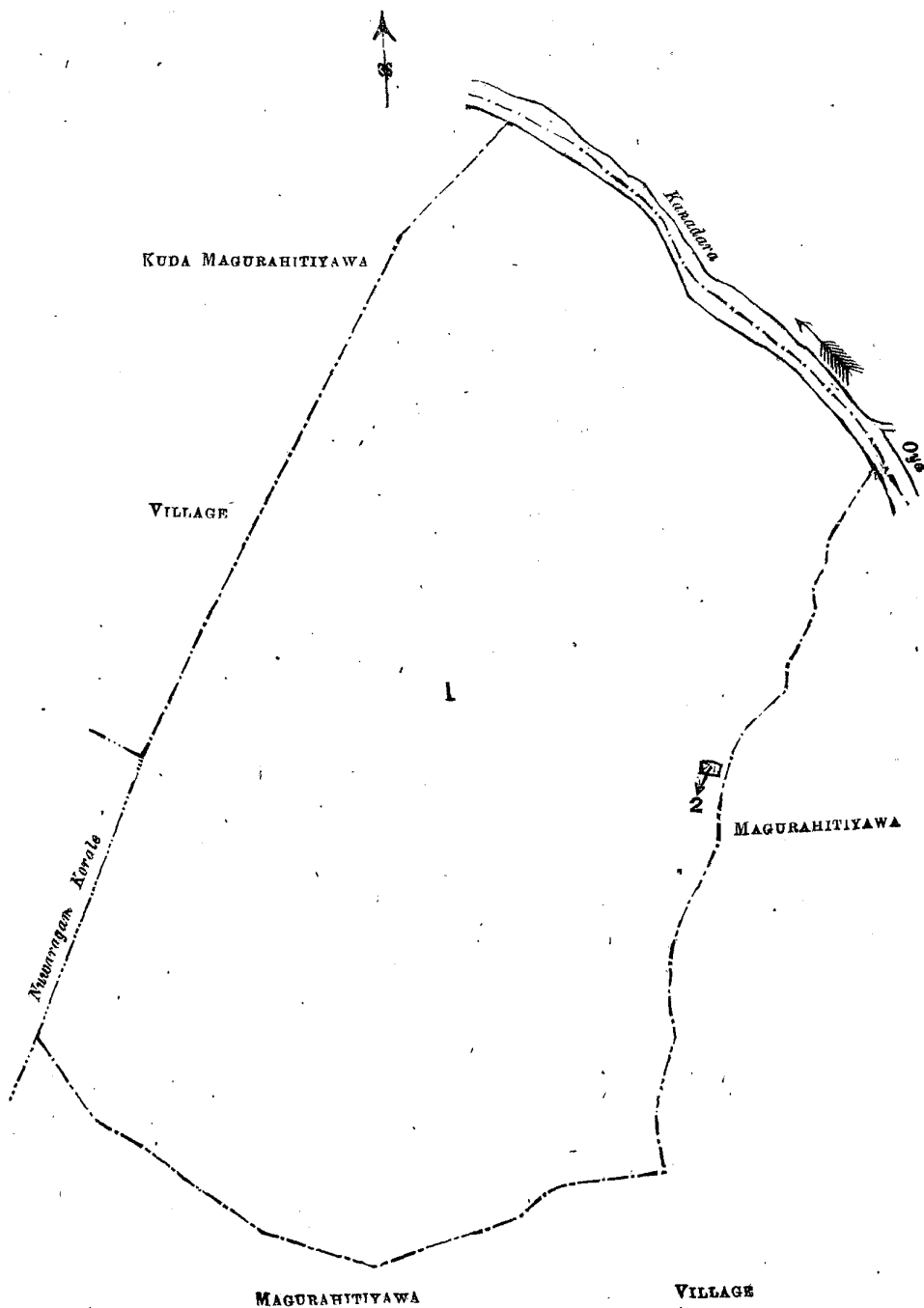
Preliminary plan 466.

Lot.	Name of Land.	Extent.		
		A.	R.	P.
2	Magurahitiyaweminipitiya	0	0	7

The 17th day of September, 1906.

W. E. WAIT,
Special Officer.

[For Tracing see page 1068.]



Scale of 8 Chains to an Inch.

Situation : Pahalamagurahitiyawa village in Pahalawewu tulana in Kende korale.
Preliminary plan 466.

Lot.	Name of Land.	Extent. A. R. P.
1	Pahalamagurahitiyawakatuwa	118 2 13
	<i>Lot excluded.</i>	
2	Magurahitiyaweminipitiya	0 0 7
	Sheets C ²⁴ ₃₅₋₄₃ , C ²⁴ ₃₆₋₄₄ , C ²⁴ ₅₁₋₅₉ , & C ²⁴ ₅₂₋₆₀	

Surveyor-General's Office,
Colombo, May 4, 1906.
Anuradhapura S. O. 352

R. S. TEMPLETON,
for Surveyor-General.

Order under Section 2 of "The Waste Lands Ordinances of 1897, 1899, 1900, and 1903," declaring Lands to be Crown Property.

In the matter of the lands commonly called or known as Elapatgamakele (P.P. 3,039/9,539), (P.P. 3,039/9,540), (P.P. 2,059/6,113), situate in the village of Elapatgama in the Pahalawewu tulana of the Kende korale of the Nuwaragampalata, in the North-Central Province, and of "The Waste Lands Ordinances of 1897, 1899, 1900, and 1903."

THE notice required by section 1 of "The Waste Lands Ordinances of 1897, 1899, 1900, and 1903," having been duly published in manner prescribed by that section in respect of the above-named lands (*vide* Notice No. 2,475), and no claim having been made to the said lands or to any interest therein within the period of three months from the date specified in the said notice, I, Walter Ernest Wait, Special Officer appointed under section 28 of the said Ordinances, under and by virtue of the powers vested in me in that behalf by section 2 of the said Ordinances, do hereby on this 17th day of September, 1906, order and declare that the said lands, as more fully described herein below, situate in the village of Elapatgama in the Pahalawewu tulana of the Kende korale of the Nuwaragampalata, in the North-Central Province, and shown as lots 1, 1a, 1b, and 1c in preliminary plan No. 471 and in the annexed certified tracing therefrom, and containing in extent 367 acres and 26 perches, are the property of the Crown.

Description of the Lands referred to.

The following lots situated in the village of Elapatgama in the Pahalawewu tulana of the Kende korale of the Nuwaragampalata, in the North-Central Province, as described in the annexed certified tracing:—

Preliminary plan 471.

Lot.	Name of Land.	Extent.		
		A.	R.	P.
1	Elapatgamakele	359	1	9
1a	Do. (P.P. 3,039/9,539)	3	1	15
1b	Do. (P.P. 3,039/9,540)	4	0	34
1c	Do. (P.P. 2,059/6,113)	0	1	8
		367	0	26

and bounded as follows: on the north by the village limit of Ihalakotiyawa; on the east and south by the village limit of Kolibendewa; on the west by the boundary of the Nuwaragampalata korale.

NOTE.—The following lots lying within the above boundaries are excluded from this order, and their aggregate acreage of 27 acres 2 roods and 21 perches is not included in the acreage of 367 acres and 26 perches given above:—

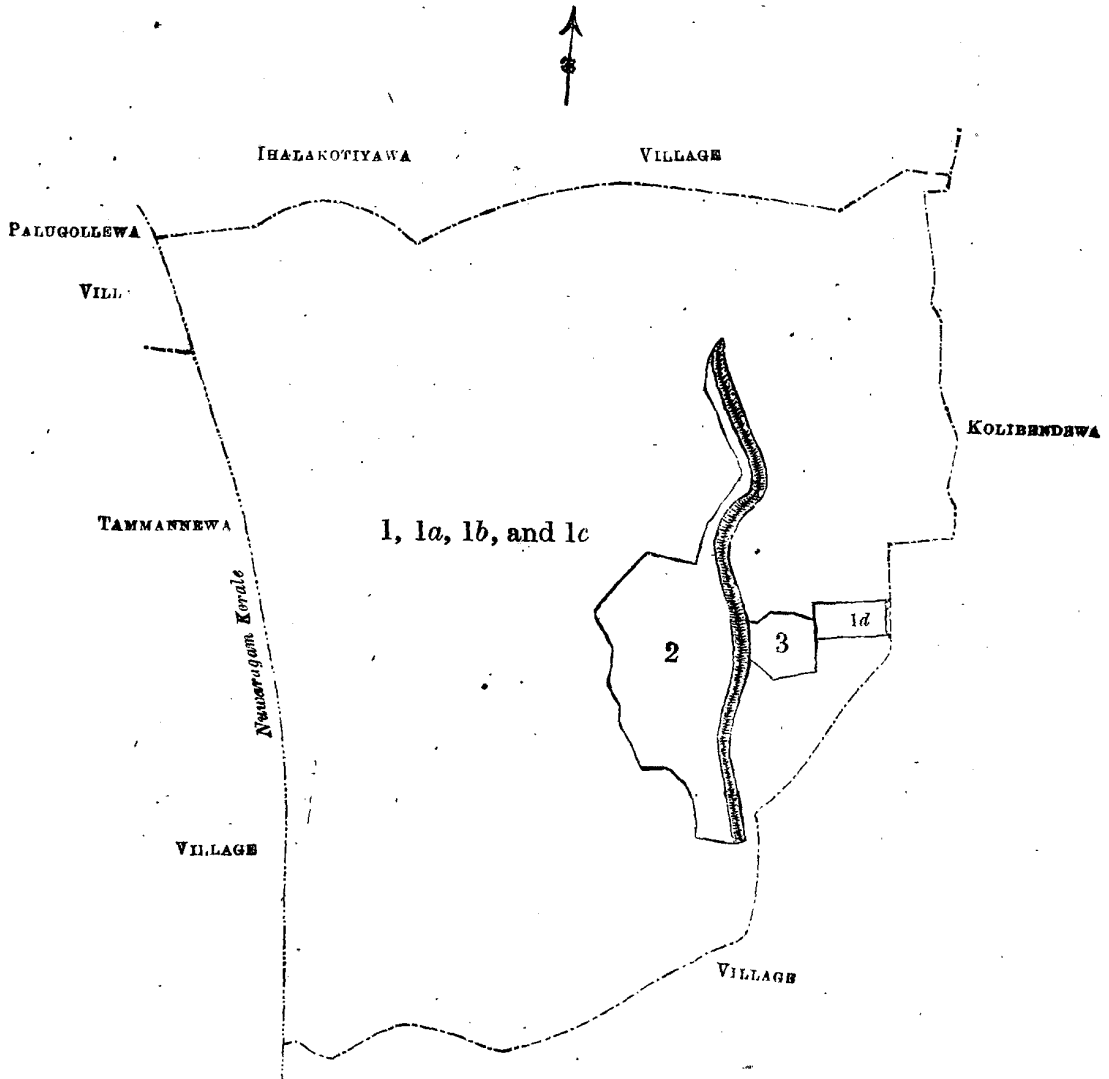
Preliminary plan 471.

Lot.	Name of Land.	Extent.		
		A.	R.	P.
1d	Elapatgama-akkarewela (T.P. 217,702)	1	3	23
2	Elapatgamawewa	22	3	10
3	Elapatgamapuranawela	2	3	28
		27	2	21

W. E. WAIT,
Special Officer.

September 17, 1906.

[For Tracing see page 1070.]



Scale of 16 Chains to an Inch.

Situation : Elapatgama village in Pahalawewu tulana in Kende korale.

Preliminary plan 471.

Lot.	Name of Land.	Extent. A..R. P.
1	Elapatgamakele	359 1 9
1a	Do. (P.P. 3,039/9,539)	3 1 15
1b	Do. (P.P. 3,039/9,540)	4 0 34
1c	Do. (P.P. 2,059/6,113)	0 1 8
		367 0 26
<i>Lots excluded.</i>		
1d	Elapatgama-akkarewela (T.P. 217,702)	1 3 23
2	Elapatgamawewa	22 3 10
3	Elapatgamapurawela	2 3 28
		27 2 21

Sheets C ²⁴ 52-60 & F ⁴ 3-11

Surveyor-General's Office,
Colombo, May 4, 1906.
Anuradhapura S. O. 353

R. S. TEMPLETON,
for Surveyor-General.

Order under Section 2 of "The Waste Lands Ordinances of 1897, 1899, 1900, and 1903," declaring Lands to be Crown Property.

In the matter of the lands commonly called or known as Pahalakotiyawamukalana, Pahalakotiyawakatuwa, Ehatugahahena, situate in the village of Pahalakotiyawa in the Pahalawewu tulana of the Kende korale of the Nuwaragampalata, in the North-Central Province, and of "The Waste Lands Ordinances of 1897, 1899, 1900, and 1903."

THE notice required by section 1 of "The Waste Lands Ordinances of 1897, 1899, 1900, and 1903," having been duly published in manner prescribed by that section in respect of the above-named lands (*vide* Notice No. 2,476), and no claim having been made to the said lands or to any interest therein within the period of three months from the date specified in the said notice, I, Walter Ernest Wait, Special Officer appointed under section 28 of the said Ordinances, under and by virtue of the powers vested in me in that behalf by section 2 of the said Ordinances, do hereby on this 17th day of September, 1906, order and declare that the said lands, as more fully described herein below, situate in the village of Pahalakotiyawa in the Pahalawewu tulana of the Kende korale of the Nuwaragampalata, in the North-Central Province, and shown as lots 1 and 4 in preliminary plan No. 468 and in the annexed certified tracing therefrom, and containing in extent 447 acres and 31 perches, are the property of the Crown.

Description of the Lands referred to.

The following lots situated in the village of Pahalakotiyawa in the Pahalawewu tulana of the Kende korale of the Nuwaragampalata, in the North-Central Province, as described in the annexed certified tracing:—

Preliminary plan 468.

Lot.	Name of Land.	Extent.		
		A.	R.	P.
1	Pahalakotiyawamukalana, Pahalakotiyawakatuwa	442	3	5
4	Ehatugahahena	4	1	26
		447	0	31

and bounded as follows : on the north by the Kanadara-o-ya ; on the east by the village limit of Tammannewa ; on the south by the village limit of Ihalakotiyawa ; on the west by the boundary of the Nuwaragam korale, the village limit of Magurahitiyawa.

NOTE.—The following lots lying within the above boundaries are excluded from this order, and their aggregate acreage of 31 acres 1 rood and 18 perches is not included in the acreage of 447 acres and 31 perches given above :—

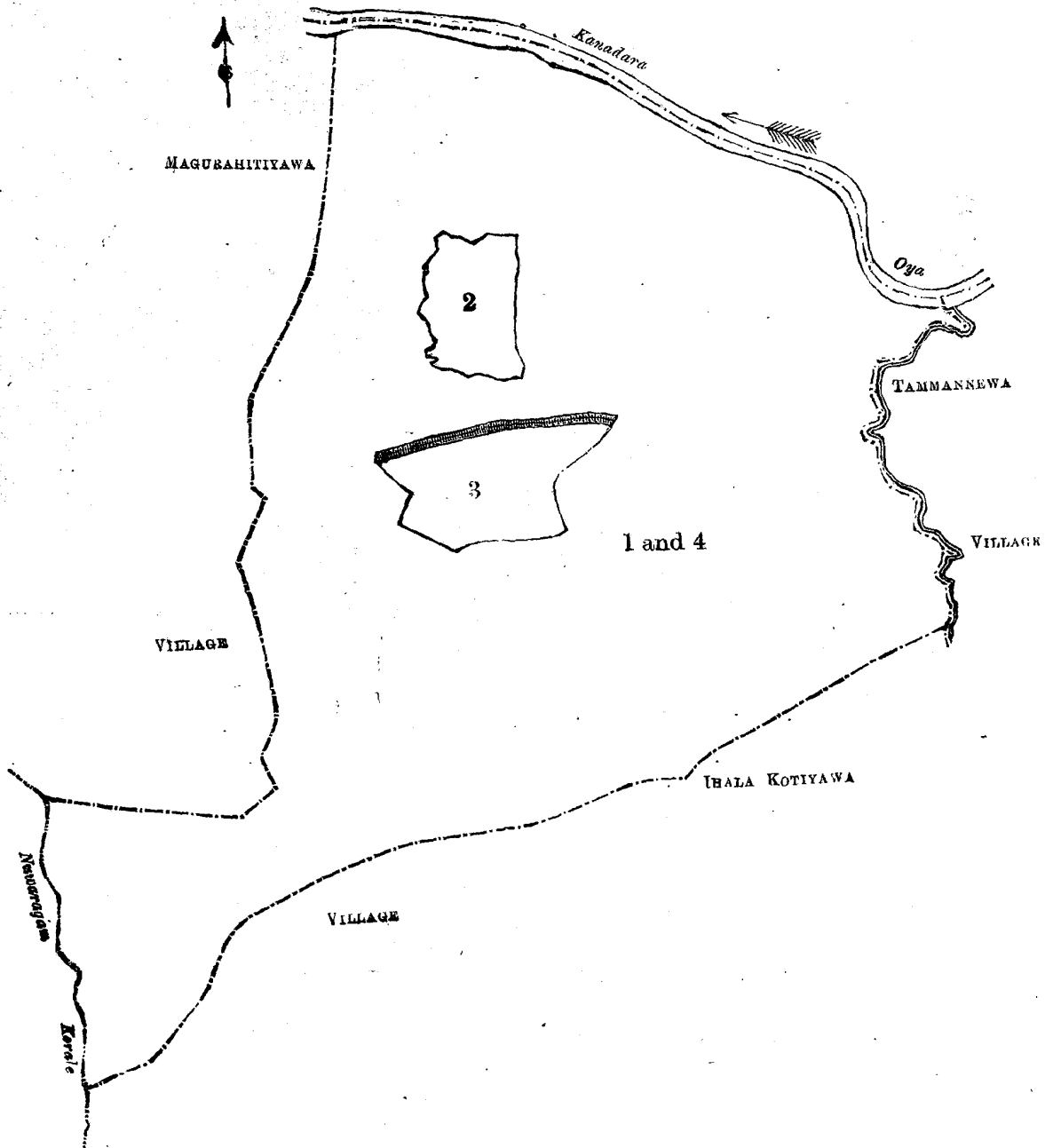
Preliminary plan 468.

Lot.	Name of Land.	Extent.		
		A.	R.	P.
2	Pahalakotiyawapuranawela	12	0	8
3	Pahalakotiyawawewa	19	1	10
		31	1	18

September 17, 1906.

W. E. WAIT,
Special Officer.

[For Tracing see page 1072.]



Scale of 16 Chains to an Inch.

Situation : Pahalakotiyawa village in Pahalawewu tulana in Kende korale.

Preliminary plan 468.

Lot.	Name of Land.	Extent.		
		A.	R.	P.
1	Pahalakotiyawamukalana, Pahalakotiyawakatuwa	442	3	5
4	Ehatugahanena	4	1	26
		<hr/>		
		447	0	31
		<hr/>		
<i>Lots excluded.</i>				
2	Pahalakotiyawapuranawela	12	0	8
3	Pahalakotiyawawewa	19	1	10
		<hr/>		
		31	1	18
		<hr/>		

Surveyor-General's Office,
Colombo, May 4, 1906.
Anuradhapura S. O. 354

Sheets C ²⁴ 36-44 & C ²⁴ 52-60

R. S. TEMPLETON,
for Surveyor-General.

Order under Section 2 of "The Waste Lands Ordinances of 1897, 1899, 1900, and 1903," declaring Lands to be Crown Property.

In the matter of the lands commonly called or known as Paragodadiwulwewakele, Akkarahena, Kendekoralehena, situate in the village of Paragodadiwulwewa in the Pahalawewu tulana of the Kende korale of the Nuwaragampalata, in the North-Central Province, and of "The Waste Lands Ordinances of 1897, 1899, 1900, and 1903."

THE notice required by section 1 of "The Waste Lands Ordinances of 1897, 1899, 1900, and 1903," having been duly published in manner prescribed by that section in respect of the above-named lands (*vide* Notice No. 2,474), and no claim having been made to the said lands or to any interest therein within the period of three months from the date specified in the said notice, I, Walter Ernest Wait, Special Officer appointed under section 28 of the said Ordinances, under and by virtue of the powers vested in me in that behalf by section 2 of the said Ordinances, do hereby on this 17th day of September, 1906, order and declare that the said lands, as more fully described herein below, situate in the village of Paragodadiwulwewa in the Pahalawewu tulana of the Kende korale of the Nuwaragampalata, in the North-Central Province, and shown as lots 1, 3, and 4 in preliminary plan No. 473 and in the annexed certified tracing therefrom, and containing in extent 816 acres 2 roods and 34 perches, are the property of the Crown.

Description of the Lands referred to.

The following lots situated in the village of Paragodadiwulwewa in the Pahalawewu tulana of the Kende korale of the Nuwaragampalata, in the North-Central Province, as described in the annexed certified tracing:—

Preliminary plan 473.

Lot.	Name of Land.	Extent.		
		A.	R.	P.
1	Paragodadiwulwewakele	799	3	23
3	Akkarahena	0	0	13
4	Kendekoralehena	16	2	38
		816	2	34

and bounded as follows: on the north by the village limit of Kolibendewa; on the east by the village limit of Siyambalagaswewa, the village limit of Parasangahawewa; on the south by the village limit of Pandiyan-kadawala; on the west by the boundary of the Nuwaragam korale.

NOTE.—The following lots lying within the above boundaries are excluded from this order, and their aggregate acreage of 39 acres 2 roods and 25 perches is not included in the acreage of 816 acres 2 roods and 34 perches given above:—

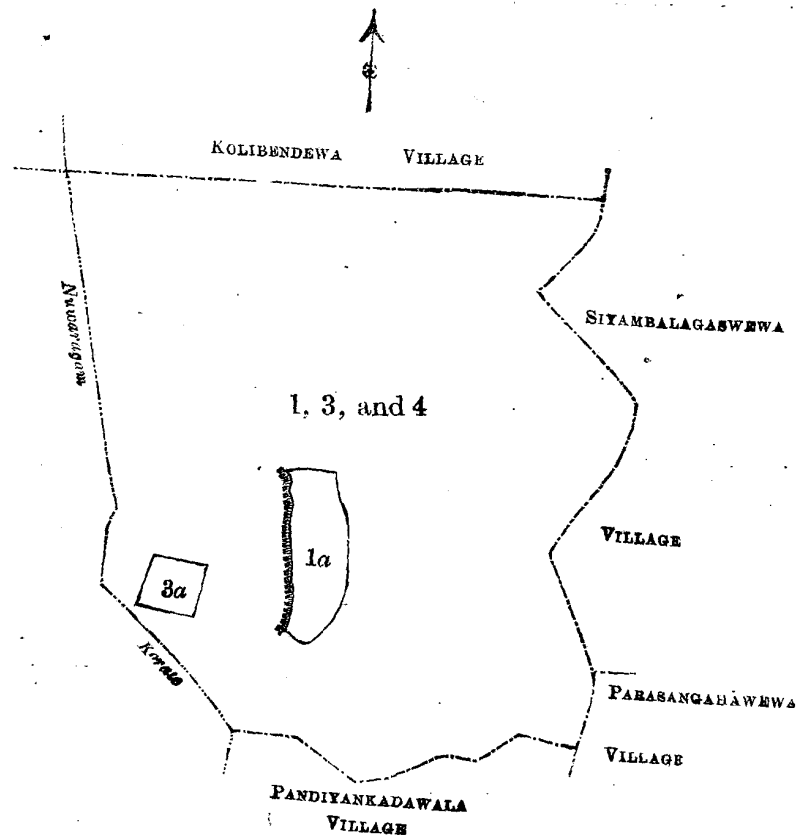
Preliminary plan 473.

Lot.	Name of Land.	Extent.		
		A.	R.	P.
1a	Paragodadiwulwewa	29	2	25
3a	T. P. 219,697	10	0	0
		39	2	25

W. E. WAIT,
Special Officer.

The 17th day of September, 1906.

[For Tracing see page 1074.]



Scale of 32 Chains to an Inch.

Situation: Paragodadiwulwewa village in Pahalawewu tulana in Kende korale.
Preliminary plan 473.

Lot.	Name of Land.	Extent. A. R. P.
1 ..	Paragodadiwulwewakele ..	799 3 23
3 ..	Akkarahena ..	0 0 13
4 ..	Kendekoralehena ..	16 2 38
		816 2 34
<i>Lots excluded.</i>		
1a ..	Paragodadiwulwewa ..	29 2 25
3a ..	T. P. 219,697 ..	10 0 0
		39 2 25

Sheets F ⁴ 4-12, F ⁴ 5-13, & F ⁴ 20-28

Surveyor-General's Office,
Colombo, May 4, 1906.
Anuradhapura S. O. 355

R. S. TEMPLETON,
for Surveyor-General.

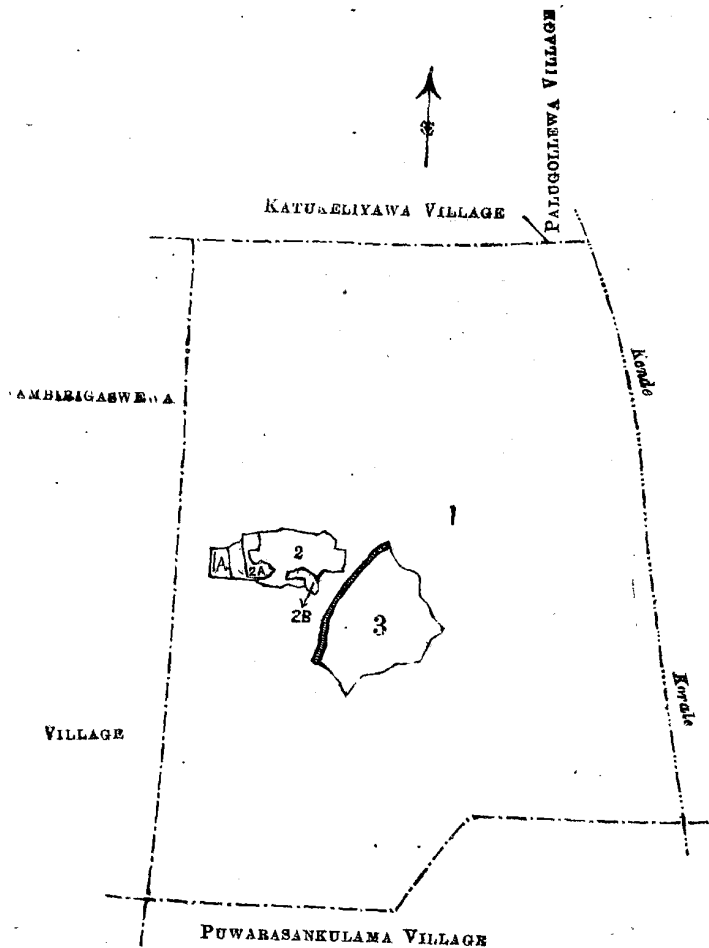
Order under Section 2 of "The Waste Lands Ordinances of 1897, 1899, 1900, and 1903," declaring Lands to be Crown Property.

In the matter of the land commonly called or known as Tammannewakele, situate in the village of Tammannewa in the Galkadawala tulana of the Nuwaragam korale of the Nuwaragampalata, in the North-Central Province, and of "The Waste Lands Ordinances of 1897, 1899, 1900, and 1903."

THE notice required by section 1 of "The Waste Lands Ordinances of 1897, 1899, 1900, and 1903," having been duly published in manner prescribed by that section in respect of the above-named land (*vide* Notice No. 2,481), and no claim having been made to the said land or to any interest therein within the period of three months from the date specified in the said notice, I, Walter Ernest Wait, Special Officer appointed under section 28 of the said Ordinances, under and by virtue of the powers vested in me in that behalf by section 2 of the said Ordinances, do hereby on this 18th day of September, 1906, order and declare that the said land, as more fully described herein below, situate in the village of Tammannewa in the Galkadawala tulana of the Nuwaragam korale of the Nuwaragampalata, in the North-Central Province, and shown as lot 1 in preliminary plan No. 478 and in the annexed certified tracing therefrom, and containing in extent 877 acres 2 roods and 35 perches, is the property of the Crown.

Description of the Land referred to.

The land commonly called or known as Tammannewakele, situated in the village of Tammannewa in the Galkadawala tulana of the Nuwaragam korale of the Nuwaragampalata, in the North-Central Province, containing in extent 877 acres 2 roods and 35 perches, shown as lot 1 in preliminary plan 478 and in the annexed certified tracing, and bounded as follows: on the north by the village limit of Katukeliyawa, the village limit of Palugollewa; on the east by the boundary of the Kende korale; on the south by the village limit of Puwarasankulama; on the west by the village limit of Gambirigaswewa.



Scale of 32 Chains to an Inch.

Situation: Tammannewa village in Galkadawala tulana in Nuwaragam korale.

Preliminary plan 478.

Lot.	Name of Land.	Extent.	
		A.	R. P.
1	Tammannewakele ..	877	2 35
<i>Lots excluded.</i>			
1a	Tammannewevisiyalkadu ..	1	2 36
2	Tammannewepuranawela ..	13	1 36
2a	T. Ps. 145,243 and 145,244 ..	2	1 28
2b	T. Ps. 145,245 and 227,068 ..	1	0 2
3	Tammannewewa ..	31	3 25
		50	2 7

Sheets C²⁴₅₁₋₅₉, C²⁴₅₂₋₆₀, F⁴₃₋₃₃, and F⁴₄₋₁₂

Surveyor-General's Office,
Colombo, May 10, 1906.

R. S. TEMPLETON,
for Surveyor-General.

NOTE.—The following lots lying within the above boundaries are excluded from this order, and their aggregate acreage of 50 acres 2 roods and 7 perches is not included in the acreage of 877 acres 2 roods and 35 perches given above:—

Preliminary plan 478.

Lot.	Name of Land.	Extent.		
		A.	R.	P.
1a	Tammannewevaiyalkadu	1	2	36
2	Tammannewepuranawela	13	1	36
2a	T. Ps. 145,243 and 145,244	2	1	28
2b	T. Ps. 145,245 and 227,068	1	0	2
3	Tammannewewa	31	3	25
		50	2	7

W. E. WAIT,
Special Officer.

The 18th day of September, 1906.
Anuradhapura S. O. 356

Order under Section 2 of "The Waste Lands Ordinances of 1897, 1899, 1900, and 1903," declaring Lands to be Crown Property.

In the matter of the lands commonly called or known as Parasangahawewalandukele, Kohombagahakele, Dombagahakele (P. P. 1,006/2,891), Parasangahawewapasbamba, Palugahahena, Parasangahawewatisbamba, Dambagahahena, Buruthagahahena, situate in the village of Parasangahawewa in the Ihawalawewu tulana of the Kende korale of the Nuwaragampalata, in the North-Central Province, and of "The Waste Lands Ordinances of 1897, 1899, 1900, and 1903."

THE notice required by section 1 of "The Waste Lands Ordinances of 1897, 1899, 1900, and 1903," having been duly published in manner prescribed by that section in respect of the above-named lands (*vide* Notice No. 2,494), and no claim having been made to the said lands or to any interest therein within the period of three months from the date specified in the said notice, I, Walter Ernest Wait, Special Officer appointed under section 28 of the said Ordinances, under and by virtue of the powers vested in me in that behalf by section 2 of the said Ordinances, do hereby on this 1st day of October, 1906, order and declare that the said lands, as more fully described herein below, situate in the village of Parasangahawewa in the Ihawalawewu tulana of the Kende korale of the Nuwaragampalata, in the North-Central Province, and shown as lots 1, 1a, 1b, 1c, 1d, 1e, 1g, 1h, 1i, 1k, 4, 5, 5a, 7, 7a, 8, and 8a in preliminary plan No. 145 and in the annexed certified tracing therefrom, and containing in extent 491 acres and 32 perches, are the property of the Crown.

Description of the Lands referred to.

The following lots situated in the village of Parasangahawewa in the Ihawalawewu tulana of the Kende korale of the Nuwaragampalata, in the North-Central Province, as described in the annexed certified tracing:—

Preliminary plan 145.

Lot.	Name of Land.	Extent.		
		A.	R.	P.
1	Parasangahawewalandukele	438	0	37
1a	Do.	5	1	15
1b	Do.	1	2	30
1c	Do.	0	0	6
1d	Kohombagahakele	10	2	24
1e	Dombagahakele (P. P. 1,006/2,891)	3	3	32
1g	Parasangahawewapasbamba	2	1	30
1h	Parasangahawewalandukele	2	3	38
1i	Do.	3	0	28
1k	Do.	1	3	0
4	Palugahahena	3	3	20
5	Parasangahawewatisbamba	2	0	4
5a	Do.	0	1	28
7	Dambagahahena	3	1	15
7a	Do.	0	0	13
8	Buruthagahahena	10	0	23
8a	Do.	1	0	9
		491	0	32

and bounded as follows: on the north by the village limit of Siyambalagaswewa; on the east by the village limit of Ichchankulama; on the south by the village limit of Ichchankulama, the village limit of Pandiyaukadawala; on the west by the village limit of Pandiyaukadawala, the village limit of Paragodadiwulwewa.

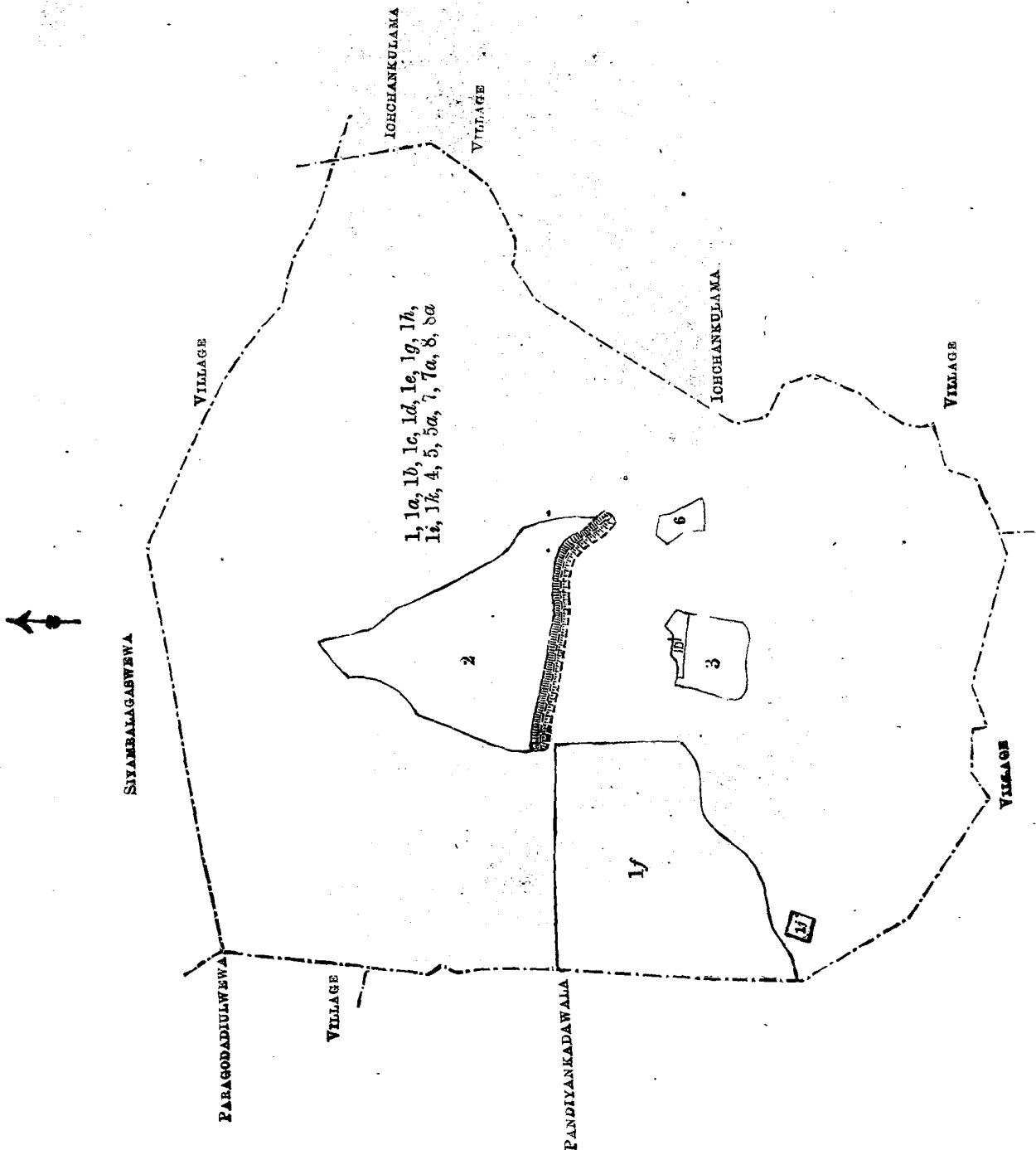
NOTE.—The following lots lying within the above boundaries are excluded from this order, and their aggregate acreage of 90 acres 3 roods and 31 perches is not included in the acreage of 491 acres and 32 perches given above:—

Preliminary plan 145.

Lot.	Name of Land.	Extent.		
		A.	R.	P.
1d1 ..	Kohombagahakumbura	0	3	4
1f ..	Parasangahawewelandukele	50	0	0
1j ..	Parasangahaweweminipittaniya	0	2	5
2 ..	Parasangahawewa	32	3	35
3 ..	Parasangahawewewela	5	1	21
6 ..	Parasangahawewewatta	1	1	6
		<hr/>	<hr/>	<hr/>
		90	3	31

W. E. WATT,
Special Officer.

October 1, 1906.



Scale of 16 Chains to an Inch.

Situation ; Parasangahawewa village in Thalawewu tulana of the Kende korale.
Preliminary plan 145.

Lot.	Name of Land.	Extent.	
		A.	R. P.
1	Parasangahawewalandukele	438	0 37
1a	Do.	5	1 15
1b	Do.	1	2 30
1c	Do.	0	0 6
1d	Kohombagahahakele	10	2 24
1e	Dombagahahakele (P. P. 1,006/2,891)	3	3 32
1g	Parasangahawewapasbamba	2	1 30
1h	Parasangahawewalandukele	2	3 38
1i	Do.	3	0 28
1k	Do.	1	3 0
4	Palugahahena	3	3 20
5	Parasangahawewatisbamba	2	0 4
5a	Do.	0	1 28
7	Dambagahahena	3	1 15
7a	Do.	0	0 13
8	Buruthagahahena	10	0 23
8a	Do.	1	0 9
<i>Lots excluded.</i>		491	0 32
1d1	Kohombagahakumbura	0	3 4
1f	Parasangahawewalandukele	50	0 0
1j	Parasangahaweweminipittaniya	0	2 5
2	Parasangahawewa	32	3 35
3	Parasangahawewewela	5	1 21
6	Parasangahawewewatta	1	1 6
		90	3 31

Surveyor-General's Office,
Colombo, May 28, 1906.
Anuradhapura S. O. 357

Sheets F⁴₅₋₁₃ & F⁴₂₁₋₂₉

R. S. TEMPLETON,
for Surveyor-General.

**Order under Section 2 of "The Waste Lands Ordinances of 1887, 1899, 1900, and 1903,"
declaring Lands to be Crown Property.**

In the matter of the lands commonly called or known as Hikgahahena, Ratmalagahawewapasbamba, Ratmalagahawewatisbamba, situate in the village of Ratmalagahawewa in the Pahalawewu tulana of the Kende korale of the Nuwaragampalata, in the North-Central Province, and of "The Waste Lands Ordinances of 1897, 1899, 1900, and 1903."

THE notice required by section 1 of "The Waste Lands Ordinances of 1897, 1899, 1900, and 1903," having been duly published in manner prescribed by that section in respect of the above-named lands (*vide* Notice No. 2,492), and no claim having been made to the said lands or to any interest therein within the period of three months from the date specified in the said notice, I, Walter Ernest Wait, Special Officer appointed under section 28 of the said Ordinances, under and by virtue of the powers vested in me in that behalf by section 2 of the said Ordinances, do hereby on this 1st day of October, 1906, order and declare that the said lands, as more fully described herein below, situate in the village of Ratmalagahawewa in the Pahalawewu tulana of the Kende korale of the Nuwaragampalata, in the North-Central Province, and shown as lots 1, 1b, 1c, and 1e in preliminary plan No. 124 and in the annexed certified tracing therefrom, and containing in extent 290 acres 3 roods and 37 perches, are the property of the Crown.

Description of the Lands referred to.

The following lots situated in the village of Ratmalagahawewa in the Pahalawewu tulana of the Kende korale of the Nuwaragampalata, in the North-Central Province, as described in the annexed certified tracing :—
Preliminary plan 124.

Lot.	Name of Land.	Extent.	
		A.	R. P.
1	Hikgahahena	284	3 17
1b	Ratmalagahawewapasbamba	0	3 19
1c	Ratmalagahawewatisbamba	2	2 24
1e	Hikgahahena	2	2 17
		290	3 37

and bounded as follows : on the north by the village limit of Katukeliyawa, the village limit of Kanugahawewa ; on the east by the village limit of Wahamalgotlewa ; on the south by the village limit of Kumbukgotlewa ; on the west by the village limit of Kudagama, the village limit of Horawatibbawewa, the village limit of Katugampola.

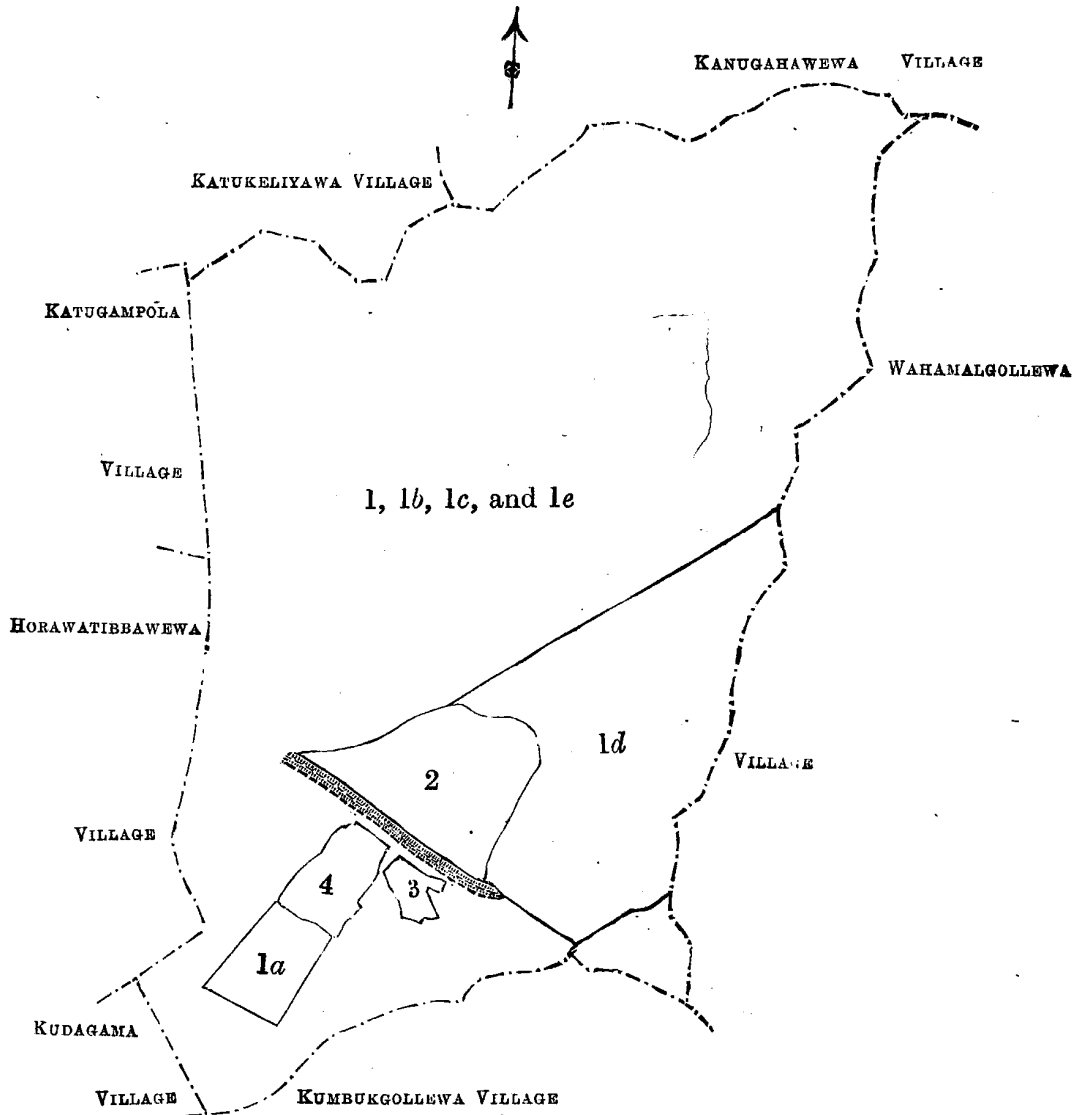
NOTE.—The following lots lying within the above boundaries are excluded from this order, and their aggregate acreage of 84 acres 2 roods and 18 perches is not included in the acreage of 290 acres 3 roods and 37 perches given above :—

Preliminary plan 124.

Lot.	Name of Land.	Extent.		
		A.	R.	P.
1a ..	T. Ps. 194,144 and 192,094	6	1	4
1d ..	Hikgahahena	52	0	17
2 ..	Ratmalagahawewa	19	3	30
3 ..	Siyambalagahawatta	1	2	30
4 ..	Palugahawela	4	2	17
		84	2	18

W. E. WAIT,
Special Officer.

October 1, 1906.



Scale of 16 Chains to an Inch.

Situation : Ratmalagahawewa village in Pahalawewu tulana in Kende korale.

Preliminary plan 124.

Lot.	Name of Land.	Extent.		
		A.	R.	P.
1 ..	Hikgahahena	284	3	17
1b ..	Ratmalagahawewapasbamba	0	3	19
1c ..	Ratmalagahawewatisbamba	2	2	24
1e ..	Hikgahahena	2	2	17
		290	3	37

		Lots excluded.		
1a	..	T. Ps. 194,144 and 192,094	6	1 4
1d	..	Hikgahahena	52	0 17
2	..	Ratmalagahawewa	19	3 30
3	..	Siyambalagahawatta	1	2 30
4	..	Palugahawela	4	2 17
			84	2 18

Sheets O 56—64 & F 8—16

Surveyor-General's Office,
Colombo, May 28, 1906.
Anuradhapura S. O. 358

R. S. TEMPLETON,
for Surveyor-General.

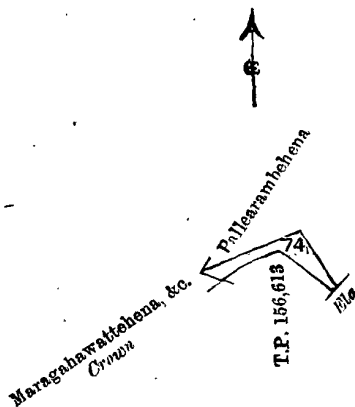
Order under Section 2 of "The Waste Lands Ordinances of 1897, 1899, 1900, and 1903," declaring Land to be Crown Property.

In the matter of the land commonly called or known as Pallearambehena, situate in the village of Denagama in the Kandaboda pattu of the Matara District in the Southern Province, and of "The Waste Lands Ordinances of 1897, 1899, 1900, and 1903."

THE notice required by section 1 of "The Waste Lands Ordinances of 1897, 1899, 1900, and 1903," having been duly published in manner prescribed by that section in respect of the above-named land (*vide* Notice No. 2,473), and no claim having been made to the said land or to any interest therein within the period of three months from the date specified in the said notice, I, Howard Orme Fox, Special Officer appointed under section 28 of the said Ordinances, under and by virtue of the powers vested in me in that behalf by section 2 of the said Ordinances, do hereby on this 15th day of September, 1906, order and declare that the said land, as more fully described herein below, situate in the village of Denagama in the Kandaboda pattu of the Matara District, in the Southern Province, and shown as lot 74 in preliminary plan No. 172 and in the annexed certified tracing therefrom, and containing in extent 1 rood and 13 perches, is the property of the Crown.

Description of the Land referred to.

The land commonly called or known as Pallearambehena, situated in the village of Denagama in the Kandaboda pattu of the Matara District, in the Southern Province, containing in extent 1 rood and 13 perches, shown as lot 74 in preliminary plan 172 and in the annexed certified tracing therefrom, and bounded as follows



Scale of 8 Chains to an Inch.

Situation : Denagama village in Kandaboda pattu.

Lot.	Name of Land.	Extent. A. R. P.
74	Pallearambehena	0 1 13

Surveyor-General's Office,
Colombo, May 10, 1906.

Sheet O 20
22—30

R. S. TEMPLETON,
for Surveyor-General.

on the north by Pallearambehena sold by Crown to Kulasin Achchige Don Abiran ; on the east by Pallearambehena sold by Crown to Kulasin Achchige Don Abiran ; south by an ela, T. P. 156,613 ; on the west by Maragahawattahena, &c., claimed by Crown and R. Terunnanse.

The 15th day of September, 1906.

Matara S. O. 1,365

H. O. Fox,
Special Officer.

**Order under Section 4, Sub-section (1), of "The Waste Lands Ordinances of 1897, 1899, 1900, and 1903,"
declaring Land to be Crown Property.**

In the matter of the land commonly called or known as Walakadahena, situate in the village of Narawelpita in the Kandaboda pattu of the Matara District, in the Southern Province, and of "The Waste Lands Ordinances of 1897, 1899, 1900, and 1903."

WHEREAS in pursuance of section 1 of the said Ordinances it was duly notified on the 11th day of August, One thousand Nine hundred and Five, that if no claim to the land commonly called or known as Walakadahena, situate in the village of Narawelpita in the Kandaboda pattu of the Matara District, in the Southern Province, containing in extent 1 acre 2 roods and 32 perches, and shown as lot 189 in preliminary plan 188 and in the annexed certified tracing therefrom, was made to J. G. Fraser, Special Officer appointed under section 28 of the said Ordinances, within the period of three months from the date specified in such notice, such land would be deemed the property of the Crown and dealt with on account of the Crown (*vide* Notice No. 2,255):

And whereas (1) Antonige Pinanchi, (2) Antonige Seriyani, both of Narawelpita, made claim thereto, and whereas the said claimants have withdrawn their claims to the said land, I, Howard Orme Fox, Special Officer appointed under section 28 of the said Ordinances, under and by virtue of the powers vested in me in that behalf by section 4 of the said Ordinances, do hereby on this 15th day of September, 1906, order and declare, under section 4, sub-section (1), of the said Ordinances, that the said land, as more fully described herein below, is the property of the Crown.

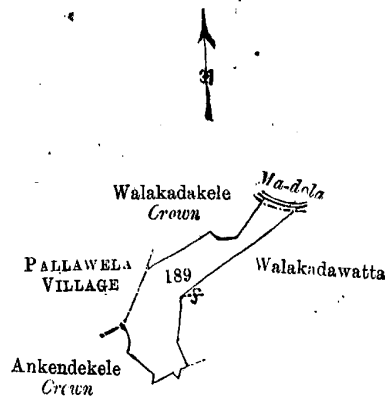
Description of the Land referred to.

The following lot situated in the village of Narawelpita in the Kandaboda pattu of the Matara District, in the Southern Province, as described in the annexed certified tracing:—

Preliminary plan 188.

Lot.	Name of Land.	Extent.	
		A.	R. P.
189	Walakadahena	1	2 32

and bounded as follows: on the north by the Mahadola; on the east by Walakadawatta belonging to Antonige



Scale of 8 Chains to an Inch.

Situation: Narawelpita village in Kandaboda pattu.

Preliminary plan 188.

Lot.	Name of Land.	Extent.	
		A.	R. P.
189	Walakadahena	1	2 32

Field sheet O 20
36—44

Surveyor-General's Office,
Colombo, August 2, 1906.

C. MEADEN,
for Surveyor-General.

Pinanchi and another; on the south by Ankendekele belonging to the Crown; and on the west by Ankendekele belonging to the Crown, the village limit of Pallawela, Walakadakele belonging to the Crown.

H. O. Fox,
Special Officer.

September 15, 1906.
Matara S. O. 1,366

Order under Section 4, Sub-section (1), of "The Waste Lands Ordinances of 1897, 1899, 1900, and 1903," admitting Land to be Private Property.

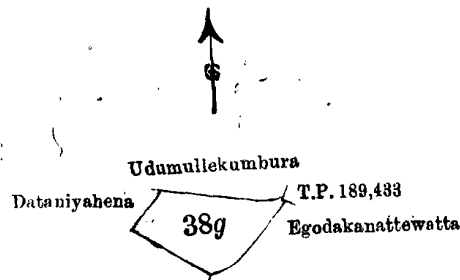
In the matter of the land commonly called or known as Dataniyahena, situate in the village of Galetumba in the Kandaboda pattu of the Matara District, in the Southern Province, and of "The Waste Lands Ordinances of 1897, 1899, 1900, and 1903."

WHEREAS in pursuance of section 1 of the said Ordinances it was duly notified on the 19th day of February, One thousand Nine hundred and Four, that if no claim to the land commonly called or known as Dataniyahena, situate in the village of Galetumba in the Kandaboda pattu of the Matara District, in the Southern Province, containing in extent 1 acre and 2 roods, and shown as lot 38g in preliminary plan No. 89 and in the annexed certified tracing therefrom, was made to J. G. Fraser, Special Officer appointed under section 28 of the said Ordinances within the period of three months from the date specified in such notice, such land would be deemed the property of the Crown and dealt with on account of the Crown (*vide* Notice No. 1,862):

And whereas Don David Dissanayaka of Galetumba, made claim thereto, and the aforesaid John George Fraser, Special Officer appointed under section 28 of the said Ordinances, made due inquiry into such claim, I, Howard Orme Fox, Special Officer appointed under section 28 of the said Ordinances, with the consent of His Excellency the Governor, do hereby admit the claim of the said claimant to the said land, as more fully described herein below, under section 4, sub-section (1), of the said Ordinances.

Description of the Land referred to.

The land commonly called or known as Dataniyahena, situate in the village of Galetumba in the Kandaboda pattu of the Matara District, in the Southern Province, containing in extent 1 acre and 2 roods, and shown as lot 38g in preliminary plan No. 89 and in the annexed certified tracing therefrom, and bounded as follows:



Scale of 8 Chains to an Inch

Situation: Galetumba village in Kandaboda pattu.

Preliminary plan 89.

Lot.	Name of Land.	Extent.
		A. R. P.
38g	Dataniyahena.	1 2 0

Field sheet O 20
4-12

Surveyor-General's Office,
Colombo, December 8, 1905.

J. B. M. RIDOUT,
for Surveyor-General.

on the north by Udumulekumbura claimed by Galetumba Vihare, T.P. 189,433; on the east by Egodakanattewatta claimed by Don Davit Dissanayaka, Police Officer; on the south and west by Dataniyahena sold by the Crown.

September 15, 1906.
Matara S. O. 1,367

H. O. Fox,
Special Officer.

**Order under Section 4, Sub-section (1), of "The Waste Lands Ordinances of 1897, 1899, 1900, and 1903,"
admitting Land to be Private Property.**

In the matter of the land commonly called or known as Migasmullaudahahena, situate in the village of Galetumba in the Kandaboda pattu of the Matara District, in the Southern Province, and of "The Waste Lands Ordinances of 1897, 1899, 1900, and 1903."

WHEREAS in pursuance of section 1 of the said Ordinances it was duly notified on the 30th day of October, One thousand Nine hundred and Three, that if no claim to the land commonly called or known as Migasmullaudahahena, situate in the village of Galetumba in the Kandaboda pattu of the Matara District, in the Southern Province, containing in extent 3 acres and 10 perches, and shown as lot 49a in preliminary plan No. 89 and in the annexed certified tracing therefrom, was made to John George Fraser, Esq., Special Officer appointed under section 28 of the said Ordinances, within the period of three months from the date specified in such notice, such land would be deemed the property of the Crown and dealt with on account of the Crown (*vide* Notice No. 1,787):

And whereas Mahagedara Dissanayakage Sinno Appu of Galetumba made claim thereto; and the aforesaid John George Fraser, Special Officer appointed under section 28 of the said Ordinances, made due inquiry into such claim, I, Howard Orme Fox, Special Officer appointed under section 28 of the said Ordinances, with the consent of His Excellency the Governor, do hereby admit the claim of the said claimant to the said land, as more fully described herein below, under section 4, sub-section (1), of the said Ordinances.

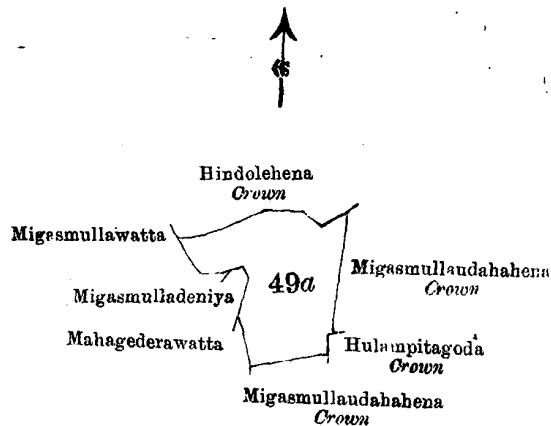
Description of the Land referred to.

The following lot situated in the village of Galetumba in the Kandaboda pattu of the Matara District, in the Southern Province, as described in the annexed certified tracing:—

Preliminary plan 89.

Lot.	Name of Land.	Extent.	
		A.	R. P.
49a	Migasmullaudahahena	3	0 10

and bounded as follows: on the north by Hindolehena belonging to the Crown; on the east by Migasmullaudahahena belonging to the Crown, Hulampitagoda belonging to the Crown; on the south by Migasmullaudahahena



Scale of 8 Chains to an Inch.

Situation: Galetumba village in Kandaboda pattu.

Preliminary plan 89.

Lot.	Name of Land.	Extent.	
		A.	R. P.
49a	Migasmullaudahahena	3	0 10

Field sheet O ²⁰
4-12

Surveyor-General's Office,
Colombo, December 8, 1905.

J. B. M. RIDOUT,
for Surveyor-General.

hena belonging to the Crown; and on the west by Mahagedarawatta claimed by Mahagedarage Don Luwis; Migasmulladeniya claimed by Mahagedara Dissanayaka Sinno Appu, Migasmullawatta claimed by Mahagedara Dissanayaka Sinno Appu.

September 15, 1906.
Matara S. O. 1,368

H. O. Fox,
Special Officer.

**Order under Section 4, Sub-section (1), of "The Waste Lands Ordinances of 1897, 1899, 1900, and 1903,"
declaring the Land to be Crown Property.**

In the matter of the land commonly called or known as Ambagahahena, situate in the village of Galetumba in the Kandaboda pattu of the Matara District, in the Southern Province, and of "The Waste Lands Ordinances of 1897, 1899, 1900, and 1903."

WHEREAS in pursuance of section 1 of the said Ordinances it was duly notified on the 30th day of October, One thousand Nine hundred and Three, that if no claim to the land commonly called or known as Ambagahahena, situate in the village of Galetumba in the Kandaboda pattu of the Matara District, in the Southern Province, containing in extent 3 roods and 4 perches, and shown as lot 47a in preliminary plan No. 89 and in the annexed certified tracing therefrom, was made to J. G. Fraser, Special Officer appointed under section 28 of the said Ordinances, within the period of three months from the date specified in such notice, such land would be deemed the property of the Crown and dealt with on account of the Crown (*vide* Notice No. 1,787):

And whereas Mahagedara Disanayakage Sinno Appu of Galetumba made claim thereto, and whereas the said claimant has withdrawn his claim to the said land, I. Howard Orme Fox, Special Officer appointed under section 28 of the said Ordinances, under and by virtue of the powers vested in me in that behalf by section 4 of the said Ordinances, do hereby on this 15th day of September, 1906, order and declare, under section 4, sub-section (1), of the said Ordinances, that the said land, as more fully described herein below, is the property of the Crown.

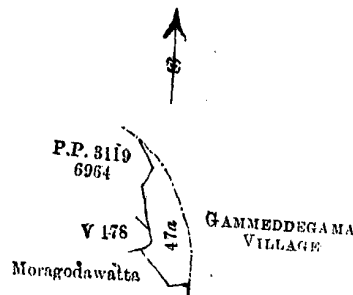
Description of the Land referred to.

The following lot situated in the village of Galetumba in the Kandaboda pattu of the Matara District, in the Southern Province, as described in the annexed certified tracing:—

Preliminary plan 89.

Lot.	Name of Land.	Extent.		
		A.	R.	P.
47a	Ambagahahena	0	3	4

and bounded as follows: on the north and east by the village limit of Gammeddegama; on the south by



Scale of 8 Chains to an Inch.

Situation: Galetumba village in Kandaboda pattu.

Preliminary plan 89.

Lot.	Name of Land	Extent.		
		A.	R.	P.
47a	Ambagahahena	0	3	4

Field sheet O 20
4-12

Surveyor-General Officer,
Colombo, December 6, 1905.

J. B. M. RIDOUT,
for Surveyor-General.

Moragodawatta claimed by Disanayaka Don Carolis and others; on the west by P.P. 3,119 / V178, P.P. 3,119 6,964.

September 15, 1906.
Matara S. O. 1,369

H. O. Fox,
Special Officer.

**Order under Section 4, Sub-section (1), of "The Waste Lands Ordinances of 1897, 1899, 1900, and 1903,"
declaring Land to be Crown Property.**

In the matter of the lands commonly called or known as Hulampitagoda, Ambagahahena, Migasmulla-
udahahena, situate in the village of Galetumba in the Kandaboda pattu of the Matara District, in
the Southern Province, and of "The Waste Lands Ordinances of 1897, 1899, 1900, and 1903."

WHEREAS in pursuance of section 1 of the said Ordinances it was duly notified on the 30th day of October,
One thousand Nine hundred and Three, that if no claim to the lands commonly called or known as
Hulampitagoda, Ambagahahena, Migasmullaudahahena, situate in the village of Galetumba in the Kandaboda
pattu of the Matara District, in the Southern Province, containing in extent 21 acres and 29 perches, and shown
as lots 46, 47, 49, and 49b in preliminary plan No. 89 and in the annexed certified tracing therefrom, was
made to J. G. Fraser, Special Officer appointed under section 28 of the said Ordinances, within the period
of three months from the date specified in such notice, such lands would be deemed the property of the
Crown and dealt with on account of the Crown (*vide* Notice No. 1787):

And whereas Mahagedara Dissanayakage Sinno Appu of Galetumba made claim thereto, and whereas
the said claimant has withdrawn his claim to the said lands, I Howard Orme Fox, Special Officer appointed
under section 28 of the said Ordinances, under and by virtue of the powers vested in me in that behalf by
section 4 of the said Ordinances, do hereby on this 15th day of September, 1906, order and declare, under
section 4, sub-section (1), of the said Ordinances, that the said lands, as more fully described herein below,
are the property of the Crown.

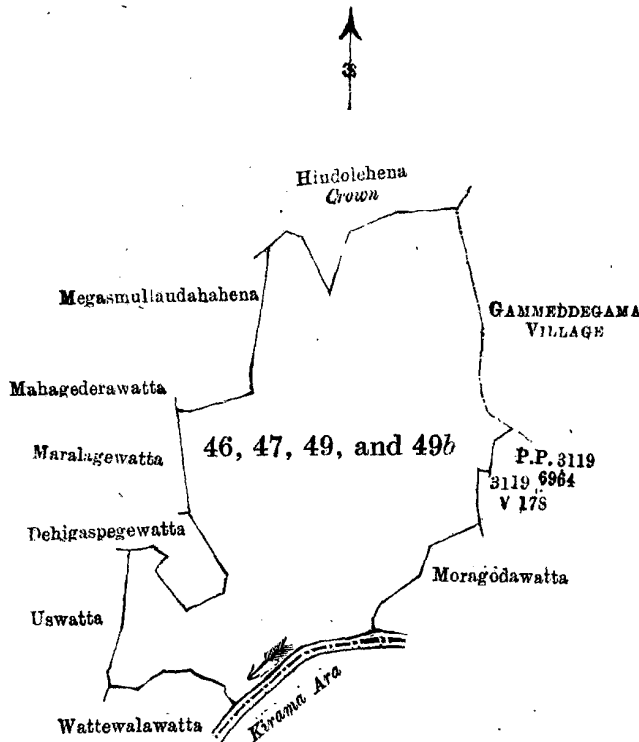
Description of the Lands referred to.

The following lots situated in the village of Galetumba in the Kandaboda pattu of the Matara District,
in the Southern Province, as described in the annexed certified tracing:—

Preliminary plan 89.

Lot.	Name of Land.	Extent.		
		A.	R.	P.
46	Hulampitagoda	0	2	39
47	Ambagahahena	10	3	2
49	Migasmullaudahahena	8	1	18
49b	Do.	1	1	10
		<u>21</u>	<u>0</u>	<u>29</u>

and bounded as follows: on the north by Hindolehena belonging to the Crown; on the east by the village
limit of Gammeddegama P. P. 3,119/6,964 (private), P. P. 3,119/V178 (private), Moragodawatta claimed by
Disanayakage Don Carolis and others; on the south by the Kirama-ara, Wattewalawatta claimed by Samuel



Scale of 8 Chains to an Inch.

Situation : Galetumba village in Kandaboda pattu.

Preliminary plan 89.

Lot.	Name of Land.	Extent.		
		A.	R.	P.
46	Hulampitagoda	0	2	39
47	Ambagahahena	10	3	2
49	Migasmullaudahahena	8	1	18
49b	Do.	1	1	10
		21	0	29

Surveyor-General's Office,
Colombo, December 8, 1905.

Field sheet O 4-12²⁰

J. B. M. RIDOUT,
for Surveyor-General.

Dias Wanigachintamani Mohotti; and on the west by Uswatta claimed by Madugodage Don Carolis, Dehigaspewatta claimed by Manikage Harmanis Appu and others, Maralagewatta claimed by Mahagedarage Don Luwis, Mahagedarawatta claimed by Mahagedarage Don Luwis, Migasmullaudahahena belonging to Mahagedara Disanayakage Sinne Appuhamy.

September 15, 1906.

H. O. Fox,
Special Officer.

Matara S. O. 1,370

Order under Section 4, Sub-section (1), of "The Waste Lands Ordinances of 1897, 1899, 1900, and 1903," admitting the Land to be Private Property.

In the matter of the land commonly called or known as Kirillagahadeniyehena, situate in the village of Galetumba in the Kandaboda pattuwa of the Matara District, in the Southern Province, and of "The Waste Lands Ordinances of 1897, 1899, 1900, and 1903."

WHEREAS in pursuance of section 1 of the said Ordinances it was duly notified on the Thirtieth day of October, One thousand Nine hundred and Three, that if no claim to the land commonly called or known as Kirillagahadeniyehena, situate in the village of Galetumba in the Kandaboda pattuwa of the Matara District, in the Southern Province, containing in extent 32 perches, and shown as lot 18 in preliminary plan No. 89 and in the annexed certified tracing therefrom, was made to J. G. Fraser, Special Officer appointed under section 28 of the said Ordinances, within the period of three months from the date specified in such notice, such land would be deemed the property of the Crown and dealt with on account of the Crown (*vide* Notice No. 1,784):

And whereas (1) Don Dines Dissanayaka Appuhami, (2) Wijekoon Arachchige Don Siman Appuhamy, (3) Madugodage Babun Appuhamy, (4) Don Samel Dissanayaka, (5) Madugodage Don Carolis, (6) Jasin Arachchige Babun Appuhami, (7) Dissanayakage Don Carolis, (8) Madugodage Don Dias, all of Galetumba, and (9) Wijekoon Arachchige Don Andris of Etgalmulla in Tangalla District, made claim thereto, and the said John George Fraser, Special Officer appointed under section 28 of the said Ordinances, made due inquiry into such claim; I, Howard Orme Fox, Special Officer appointed under section 28 of the said Ordinances, with the consent of His Excellency the Governör, do hereby admit the claim of the said claimants to the said land, as more fully described herein below, under section 4, sub-section (1), of the said Ordinances.

Description of the Land referred.

The following lot situated in the village of Galetumba in the Kandaboda pattuwa of the Matara District, in the Southern Province, as described in the annexed certified tracing:—

Preliminary plan 89.

Lot.	Name of Land.	Extent.		
		A.	R.	P.
18	Kirillagahadeniyehena	0	0	32

and bounded as follows: on the north by Dolehena belonging to the Crown; on the east by Mettihakkehena belonging to the Crown; on the south and west by Kirillagahadeniyehena claimed by M. Baban Appuhamy.

September 15, 1906.

H. O. Fox,
Special Officer.

[For Tracing see page 1087.]



Scale of 16 Chains to an Inch.

Situation : Galetumba village in Kandaboda pattu.

Preliminary plan 89.

Lot.	Name of Land.	Extent.	
		A.	R. P.
18	Kirillagahadeniyehena	0	0 32

Sheet O 20
II.

Surveyor-General's Office,
Colombo, January 4, 1905.
Matara S. O. 1,371

J. B. M. RIDOUT,
for Surveyor-General.

**Order under Section 4, Sub-section (1), of "The Waste Lands Ordinances of 1897, 1899, 1900, and 1903,"
declaring Land to be Crown Property.**

In the matter of the land commonly called or known as Metihakkehena, situate in the village of Galetumba in the Kandaboda pattuwa of the Matara District, in the Southern Province, and of "The Waste Lands Ordinances of 1897, 1899, 1900, and 1903."

WHEREAS in pursuance of section 1 of the said Ordinances it was duly notified on the Thirtieth day of October, One thousand Nine hundred and Three, that if no claim to the land commonly called or known as Metihakkehena, situate in the village of Galetumba in the Kandaboda pattu of the Matara District, in the Southern Province, containing in extent 7 acres 1 rood and 18 perches, and shown as lot 17 in preliminary plan No. 89 and in the annexed certified tracing therefrom, was made to J. G. Fraser, Special Officer appointed under section 28 of the said Ordinances, within the period of three months from the date specified in such notice, such land would be deemed the property of the Crown and dealt with on account of the Crown (*vide* Notice No. 1,784):

And whereas (1) Don Dines Dissanayaka Appuhami, (2) Wijekoon Arachchige Don Siman Appuhami, (3) Madugodage Babun Appuhami, (4) Don Samel Dissanayaka, (5) Madugodage Don Carolis, (6) Jasim Arachchige Babun Appuhami, (7) Dissanayakage Don Carolis, (8) Madugodage Don Dias, all of Galetumba, and (9) Wijekoon Arachchige Don Andris of Etgalmulla in Tangalla District, made claim thereto; and whereas the said claimants have withdrawn their claims to the said land, I, Howard Orme Fox, Special Officer appointed under section 28 of the said Ordinances, under and by virtue of the powers vested in me in that behalf by section 4 of the said Ordinances, do hereby on this 15th day of September, 1906, order and declare, under section 4, sub-section (1), of the said Ordinances, that the said land, as more fully described herein below, is the property of the Crown.

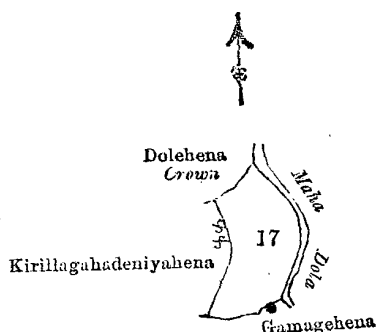
Description of the Land referred.

The land commonly called or known as Metihakkehena, situated in the village of Galetumba in the Kandaboda pattuwa of the Matara District, in the Southern Province, containing in extent 7 acres 1 rood and 18 perches, shown as lot 17 in preliminary plan No. 89 and in the annexed certified tracing therefrom, and bounded as follows: on the north by Dolehena belonging to the Crown; on the east by the Maha dola; on the south by Gamagehena belonging to Don Dines Dissanayaka Appuhami and others; on the west by Kirillagahadeniyehena belonging to Don Dines Dissanayaka Appuhami and others.

September 15, 1906.

H. O. Fox,
Special Officer.

D 5



Scale of 16 Chains to an Inch.

Situation : Galetumba village in Kandaboda pattu.

Preliminary plan 89.

Lot.	Name of Land.	Extent. A. R. P.
17	Matihakkehena	7 1 18

Sheet O 20
II.

Surveyor-General's Office,
Colombo, January 4, 1905.
Matara S. O. 1,372

J. B. M. RIDOUT,
for Surveyor-General.

Order under Section 4, Sub-section (1), of "The Waste Lands Ordinances of 1897, 1899, 1900, and 1903," declaring Lands to be Crown Property.

In the matter of the lands commonly called or known as Neduntenneatura, Peraketiyahena, Dolahena, Murutawelawattehena, and Pussehena, situate in the village of Galetumba in the Kandaboda pattuwa of the Matara District, in the Southern Province, and of "The Waste Lands Ordinances of 1897, 1899, 1900, and 1903."

WHEREAS in pursuance of section 1 of the said Ordinances it was duly notified on the Tenth day of June, One thousand Nine hundred and Four, that if no claim to the lands commonly called or known as Neduntenneatura, Peraketiyahena, Dolahena, Murutawelawattehena, and Pussehena, situate in the village of Galetumba in the Kandaboda pattuwa of the Matara District, in the Southern Province, containing in extent 71 acres 3 roods and 29 perches, and shown as lots 1, 2, 3, 31, and 32 in preliminary plan No. 89 and in the annexed certified tracing therefrom, was made to J. G. Fraser, Special Officer appointed under section 28 of the said Ordinances, within the period of three months from the date specified in such notice, such lands would be deemed the property of the Crown and dealt with on account of the Crown (*vide* Notice No. 1,892) :

And whereas (1) Don Dines Dissanayaka Appuhami, (2) Wijekoon Arachchige Don Siman Appuhami, (3) Madugodage Babun Appuhamy, (4) Don Samel Dissanayaka, (5) Madugodage Don Carolis, (6) Jasir Arachchige Babun Appuhamy, (7) Dissanayakage Don Carolis, (8) Madugodage Don Dias, all of Galetumba, and (9) Wijekoon Arachchige Don Andris of Etgalmulla in Tangalla District, made claim thereto; and whereas the said claimants have withdrawn their claims to the said land, I, Howard Orme Fox, Special Officer appointed under section 28 of the said Ordinances, under and by virtue of the powers vested in me in that behalf by section 4 of the said Ordinances, do hereby on this 17th day of September, 1906, order and declare, under section 4, sub-section (1), of the said Ordinances, that the said lands, as more fully described herein below, are the property of the Crown.

Description of the Lands referred to.

The following lots situated in the village of Galetumba in the Kandaboda pattuwa of the Matara District, in the Southern Province, as described in the annexed certified tracing :—

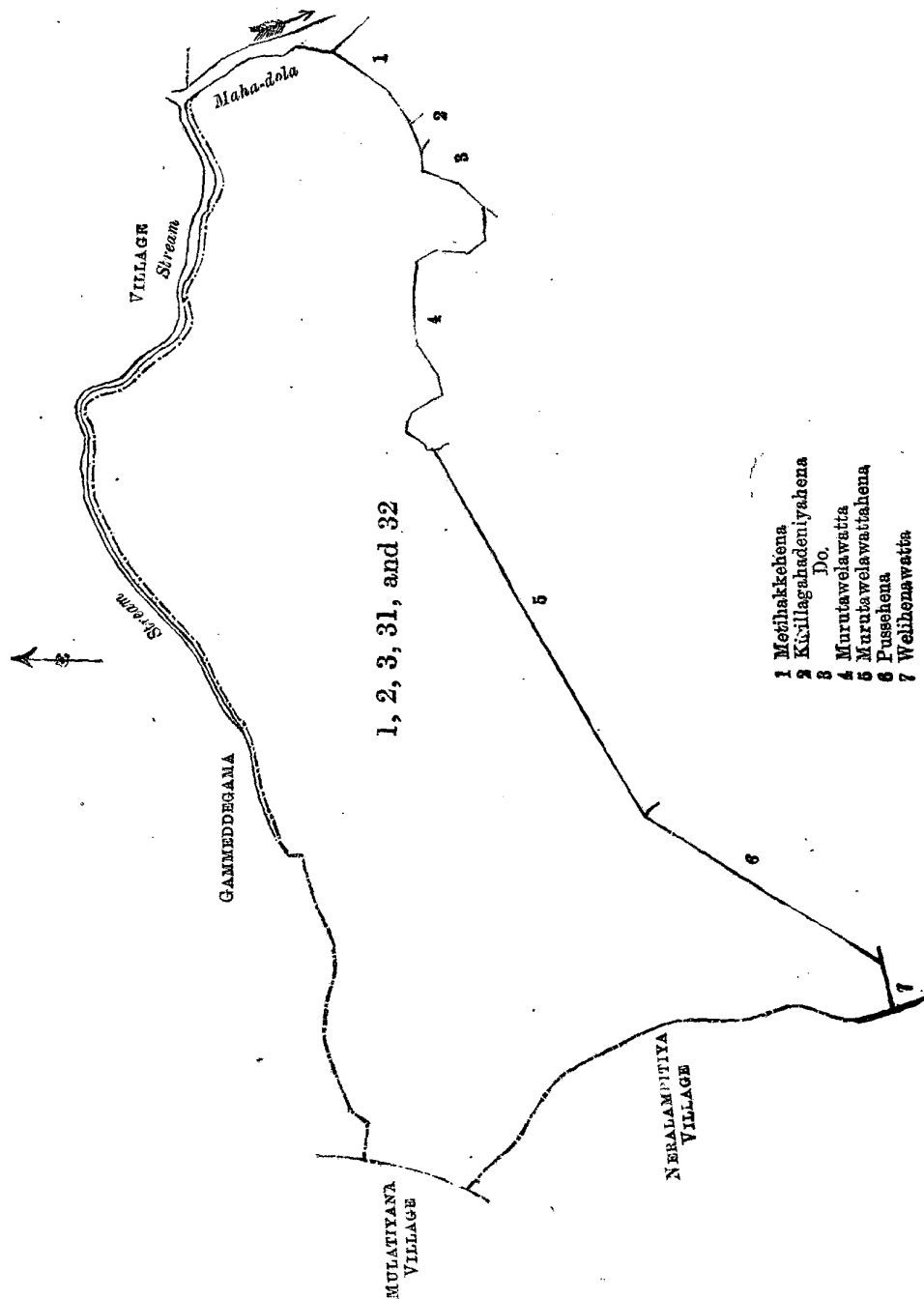
Preliminary plan 89.

Lot.	Name of Land.	Extent. A. R. P.
1	Neduntenneatura	9 0 0
2	Peraketiyahena	13 2 19
3	Dolahena	8 3 29
31	Murutawelawattehena	24 0 19
32	Pussehena	16 1 2
		<hr/> 71 3 29 <hr/>

and bounded as follows : on the north by the village limit of Gammeddegama ; on the east by the Mahadola, Metihakkehena belonging to the Crown, Kirillagahadeniyehena belonging to Madugodage Babun Appuhami and others, Kirillagahadeniyehena claimed by Madugodage Babun Appuhami and others ; on the south by Murutawelawatta claimed by Don Samel Dissanayaka and others, Murutawelawattahena belonging to Don Samel Dissanayaka and others, Pussehena belonging to Don Samel Dissanayaka and others, Welihenewatta claimed by Gammeddege Salaman and others ; on the west by the village limit of Neralampitiya, the village limit of Mulatiyana.

H. O. Fox,
Special Officer

September 17, 1906.



Scale of 8 Chains to an Inch.

Situation: Galetumba village in Kandaboda pattu.

Preliminary plan 89.

Lot.	Name of Land.	Extent.		
		A.	R.	P.
1 ..	Nedunteneatura ..	9	0	0
2 ..	Peraketiyahena ..	13	2	19
3 ..	Dolahena ..	8	3	29
31 ..	Murutawelawattehena ..	24	0	19
32 ..	Pussehena ..	16	1	2
		71	3	29

Surveyor-General's Office,
Colombo, December 8, 1905.

Field sheet O 20
4—12

J. B. M. RIDOUT,
for Surveyor-General.

Matara S. O. 1,373

Order under Section 2 of "The Waste Lands Ordinances of 1897, 1899, 1900, and 1903," declaring Land to be Crown Property.

In the matter of the land commonly called or known as Medagodapatana, situate in the village of Gonamutawa in the Mahapalata korale of the Udukinda division, in the Province of Uva, and of "The Waste Lands Ordinances of 1897, 1899, 1900, and 1903."

THE notice required by section 1 of "The Waste Lands Ordinances of 1897, 1899, 1900, and 1903," having been duly published in manner prescribed by that section in respect of the above-named land (*vide* Notice No. 2,408), and no claim having been made to the said land or to any interest therein within the period of three months from the date specified in the said notice, I, Howard Orme Fox, Special Officer appointed under section 28 of the said Ordinances, under and by virtue of the powers vested in me in that behalf by section 2 of the said Ordinances, do hereby on this 11th day of September, 1906, order and declare that the said land, as more fully described herein below, situate in the village of Gonamutawa in the Mahapalata korale of the Udukinda division, in the Province of Uva, and shown as lot 9 in preliminary plan No. 121 and in the annexed certified tracing therefrom, and containing in extent 2 acres 1 rood and 38 perches, is the property of the Crown.

Description of the Land referred to.

The following lot situated in the village of Gonamutawa in the Mahapalata korale of the Udukinda division, in the Province of Uva, as described in the annexed certified tracing:—

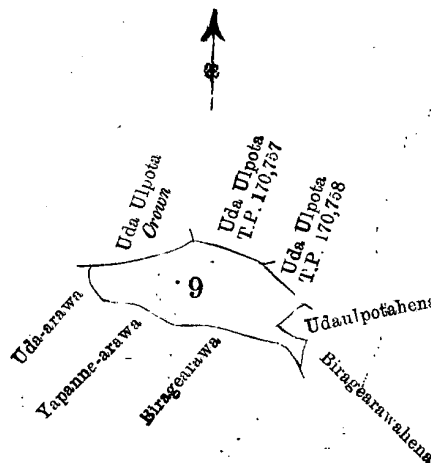
Preliminary plan 121.

Lot.	Name of Land.	Extent.		
		A.	R.	P.
9 ..	Medagodapatana ..	2	1	38

and bounded as follows: on the north by Udaulpota sold by the Crown, Udaulpota (T. P. 170,757), Udaulpota (T. P. 170,758); on the east by Udaulpotahena claimed by Kot wegedara Naiduwa and others, Biragearawehena claimed by Wataliyadde Kalinguwa and others; on the south by Biragearawa claimed by Wataliyadde Kalinguwa, Yapannearawa claimed by Kotuwagedara Kaluwa; on the west by Uda-arawa claimed by Puncha Ele Duraya.

The 11th day of September, 1906.

H. O. Fox,
Special Officer.



Scale of 8 Chains to an Inch.

Situation: Gonamutawa village in Mahapalata korale.

Preliminary plan 121.

Lot.	Name of Land.	Extent.		
		A.	R.	P.
9 ..	Medagodapatana ..	2	1	38

Surveyor-General's Office,
Colombo, March 12, 1906.

Sheet M 12
52—60

J. B. M. RIDOUT,
for Surveyor-General.

Uva S. O. 912

**Order under Section 2 of "The Waste Lands Ordinances of 1897, 1899, 1900, and 1903," declaring
Lands to be Crown Property.**

In the matter of the lands commonly called or known as Nelunwewapatana, Galgodapatana, Dambagollepatana, Aligebedda, Miyanagasellepatana, &c., situate in the village of Hegoda in the Rilpola korale of the Yatikinda division, in the Province of Uva, and of "The Waste Lands Ordinances of 1897, 1899, 1900, and 1903."

THE notice required by section 1 of "The Waste Lands Ordinances of 1897, 1899, 1900, and 1903," having been duly published in manner prescribed by that section in respect of the above-named lands (*vide* Notice No. 2,423), and no claim having been made to the said lands or to any interest therein within the period of three months from the date specified in the said notice, I, Howard Orme Fox, Special Officer appointed under section 28 of the said Ordinances, under and by virtue of the powers vested in me in that behalf by section 2 of the said Ordinances, do hereby on this 11th day of September, 1906, order and declare that the said lands, as more fully described herein below, situate in the village of Hegoda in the Rilpola korale of the Yatikinda division, in the Province of Uva, and shown as lots 3, 5, 21, 21 $\frac{1}{2}$, and 29 in preliminary plan No. 111 and in the annexed certified tracing therefrom, and containing in extent 82 acres 2 roods and 33 perches, are the property of the Crown.

Description of the Lands referred to.

The following lots situated in the village of Hegoda in the Rilpola korale of the Yatikinda division, in the Province of Uva, as described in the annexed certified tracings:—

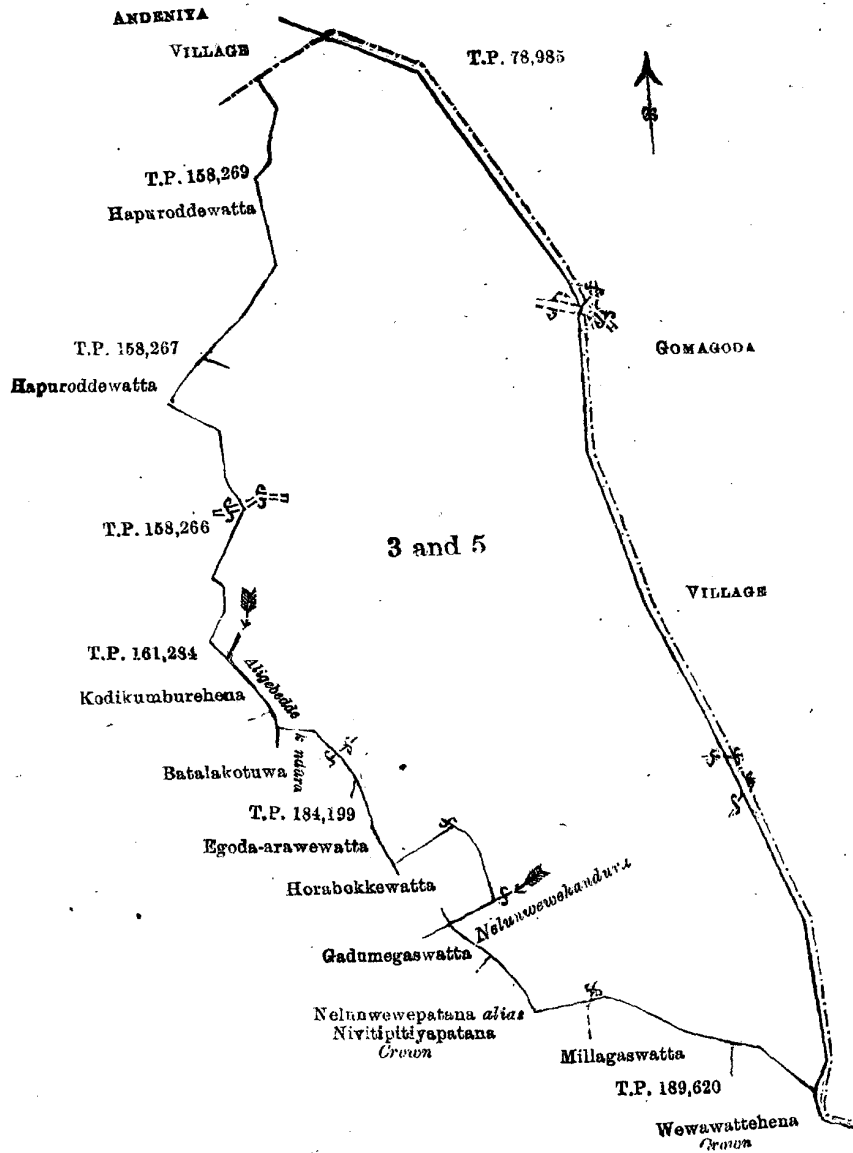
I.

Preliminary plan 111.

Lot.	Name of Land.	Extent.		
		A.	R.	P.
3	Nelunwewapatana, Galgodapatana, Dambagollepatana..	50	2	39
5	Aligebedda	16	1	26
		67	0	25

and bounded as follows: on the north by the village limit of Andeniya, T. P. 78,985; on the east by T. P. 78,985, the village limit of Gomagoda; on the south by Wewawattehena belonging to Crown, Millagaswatta belonging to Ganetirala, ex-Korala (T. P. 189,620); on the west by Nelunwewapatana *alias* Nivitipitiyapatana belonging to Crown, Gadumegaswatta belonging to the Crown, the Nelunwewekandura, Horabokkewatta sold by Crown to Mr. H. V. Croning, Egoda-arawewatta belonging to Ibrahim Saibu (T. P. 184,199), Batalakotuwa claimed by Batalakotuwagedara Dingiri, the Aligebeddekandura, Kodikumburehena (T. P. 161,284), T. P. 158,266 (Hapuroddewatta) belonging to Mr. W. E. Crofton, T. P. 158,267 (Hapuroddewatta) belonging to Mr. W. E. Crofton, T. P. 158,269 (Hapuroddewatta) belonging to Mr. W. E. Crofton.

[For Tracing see page 1092.]



Scale of 8 Chains to an Inch

Situation : Hegoda village in Rilpola korale of the Yatikinda division.

Preliminary plan 111.

Lot	Name of Land.	Extent.	
		A.	R. P.
3	Nelunwewepatana, Galgodapatana, Dambagollepatana ...	50	2 39
5	Aligebedda ..	16	1 26
		<u>67</u>	<u>0 25</u>

Field sheet M 7
39-47

Surveyor-General's Office,
Colombo, March 21, 1906.

J. B. M. RIDOUT,
for Surveyor-General.

II.
Preliminary plan 111.

Lot.	Name of Land.	Extent.		
		A.	R.	P.
21 ..	Miyangasellepatana ..	13	2	32
21f ..	Amunumullehena ..	0	2	34
		14	1	26

and bounded as follows : on the north by the village limit of Gomagoda ; on the east by the Rambukpota-oya, Amunalangawatta sold by the Crown ; on the south by Galawatta *alias* Amunewatta claimed by D. C. Kotala-



Scale of 8 Chains to an Inch.

Situation : Hegoda village in Rilpola korale.

Preliminary plan 111.

Lot.	Name of Land.	Extent.		
		A.	R.	P.
21 ..	Miyangasellepatana ..	13	2	32
21f ..	Amunumullehena ..	0	2	34
		14	1	26

Sheet M⁷ 39-47

Surveyor-General's Office,
Colombo, March 31, 1906

J. B. M. RIDOUT,
for Surveyor-General.

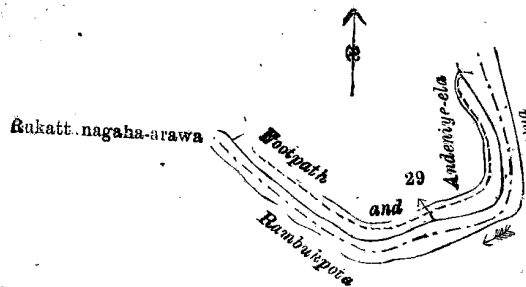
wala, the Andeniye-ela ; on the west by Rukkatanagaha-arawehena belonging to Crown, Galgewattehena sold by the Crown, Wewawattehena sold by the Crown, Wewawattepatana sold by the Crown, Wewawattehena

III.

Preliminary plan 111.

Name of Land.	Extent. A. R. P.
Maussagollehena	1 0 22

and bounded as follows : on the north by a footpath, the Andeniye-ela ; on the east and south by the Rambuk-



Scale of 8 Chains to an Inch.

Situation : Hegoda village in Rilpola korale.

Preliminary plan 111.

Lot.	Name of Land.	Extent. A. R. P.
29	Maussagollehena	1 0 22

Sheet M ⁷ 39-47Surveyor-General's Office,
Colombo, March 31, 1906.J. B. M. RIDOUT,
for Surveyor-General.

pota-oya ; on the west by Rukattanagaha-arawa belonging to villagers.

H. O. Fox,
Special Officer.

September 11, 1906.

Uva S. O. 913

**Order under Section 4, Sub-section (1), of "The Waste Lands Ordinances of 1897, 1899, 1900, and 1903,"
declaring Land to be Crown Property.**

In the matter of the land commonly called or known as Nayabedda, situate in the village of Gonamutawa in the Mahapalata korale of the Udukinda division, in the Province of Uva, and of "The Waste Lands Ordinances of 1897, 1899, 1900, and 1903."

WHEREAS in pursuance of section 1 of the said Ordinances it was duly notified on the 12th day of April, One thousand Nine hundred and Three, that if no claim to the land commonly called or known as Nayabedda, situate in the village of Gonamutawa in the Mahapalata korale of the Udukinda division, in the Province of Uva, containing in extent 6 acres and 34 perches, and shown as lot 15a in preliminary plan No. 121 and in the annexed certified tracing therefrom, was made to H. O. Fox, Special Officer appointed under section 28 of the said Ordinances, within the period of three months from the date specified in such notice, such land would be deemed the property of the Crown and dealt with on account of the Crown (*vide* Notice No. 2,408) :

And whereas (1) Thomas Marshall, Superintendent of Nayabedda estate, Bandarawela, and (2) Messrs. George Steuart & Co. of Colombo, agents of the Nayabedda Estates Co., made claim thereto ; and whereas the said claimants have withdrawn their claims to the said land, I, Howard Orme Fox, Special Officer appointed under section 28 of the said Ordinances, under and by virtue of the powers vested in me in that behalf by section 4 of the said Ordinances, do hereby on this 11th day of September, 1906, order and declare, under section 4, sub-section (1), of the said Ordinances, that the said land, as more fully described herein below, is the property of the Crown.

Description of the Land referred to.

The following lot situated in the village of Gonamutawa in the Mahapalata korale of the Udukinda division, in the Province of Uva, as described in the annexed certified tracing :—

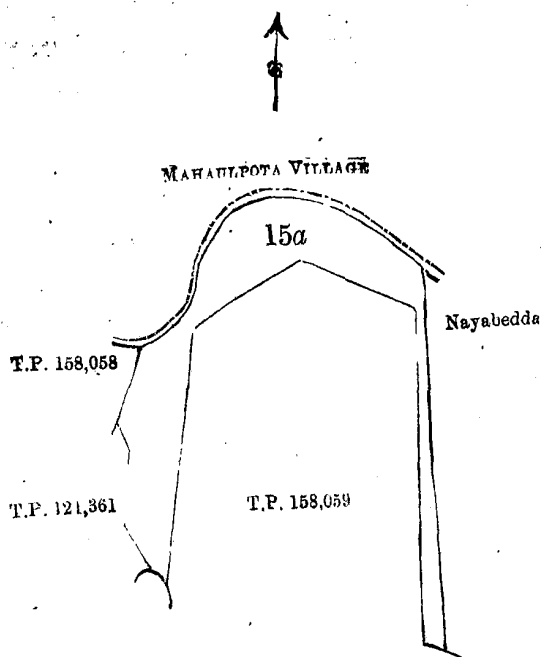
Preliminary plan 121.

Lot.	Name of Land.	Extent. A. R. P.
15a	Nayabedda	6 0 34

and bounded as follows : on the north by the village limit of Mahaulpota ; on the east by Nayabedda claimed by the Crown ; on the south by T. P. 158,059 ; on the west by T. Ps. 121,361, 158,058.

September 11, 1906.

H. O. Fox,
Special Officer.



Scale of 8 Chains to an Inch.

Situation: Gonamutawa village in Mahapalata korale.

Preliminary plan 121.

Lot.	Name of Land.	Extent. A. R. P.
15a	Nayabedda	6 0 34

Sheet M¹²₅₂₋₆₀Surveyor-General's Office,
Colombo, March 12, 1906.J. B. M. RIDOUT,
for Surveyor-General.

Uva S. O. 914

**Order under Section 4, Sub-section (1), of "The Waste Lands Ordinances of 1897, 1899, 1900, and 1903,"
admitting Land to be Private Property.**

In the matter of the land commonly called or known as Tenwattahena, situate in the village of Udawela *alias* Kaduparagama in the Buttala-Wedirata korale of the Buttala division, in the Province of Uva, and of "The Waste Lands Ordinances of 1897, 1899, 1900, and 1903."

WHEREAS in pursuance of section 1 of the said Ordinances it was duly notified on the 23rd day of September, One thousand Nine hundred and Four, that if no claim to the land commonly called or known as Tenwattahena, situate in the village of Udawela *alias* Kaduparagama in the Buttala-Wedirata korale of the Buttala division, in the Province of Uva, containing in extent 2 acres and 16 perches, and shown as lot 1d in preliminary plan No. 79 and in the annexed certified tracing therefrom, was made to J. G. Fraser, Special Officer appointed under section 28 of the said Ordinances, within the period of three months from the date specified in such notice, such land would be deemed the property of the Crown and dealt with on account of the Crown (*vide* Notice No. 2,052):

And whereas (1) Wekumbura Ratnayaka Mudiyansele Mankollawatta Ganeti of Tenwatta in Pallawela, (2) Welipitikiula Mudiyansele Delisana of Madukollawatta, (3) Kammalegedara Kiri Naide, (4) Kammalegedara Sendi Naide, (5) Kammalegedara Menikhamy for herself and as duly appointed representative of the minors (6) Kammalegedara Huduhamy, (7) Kammalegedara Hudu Naide, (8) Kammalegedara Sittara Naide, (9) Kammalegedara Ran Naide, (10) Kammalegedara Huduhamy for herself and as duly appointed representative of the minor (11) Kammalegedara Punchihamy, (12) Kammalegedara Menik Appu, (13) Kammalegedara Menikhamy, (14) Kammalegedara Hudu Naide, ex-*Ele* Vidane, all of Udawela, made claim thereto, and the aforesaid J. G. Fraser, Special Officer appointed under section 28 of the said Ordinances, made due inquiry into such claim; and whereas the said 2nd, 3rd, 4th claimants and 5th claimant for herself and as duly appointed representative of the minors 6th and 7th claimants and 8th and 9th claimants and 10th claimant for herself and as duly appointed representative of the minor 11th claimant and 14th claimant have withdrawn their claims to the said land; and whereas the said 12th and 13th claimants having been duly called upon by a notice in writing under section 4 (1), of the said Ordinances duly served upon them to produce before the said J. G. Fraser, Special Officer, the evidence and documents upon which they might rely in proof of their claims, did not produce such evidence and documents, I, Howard Orme Fox, Special Officer appointed under section 28 of the said Ordinances, with the consent of His Excellency the Governor, do hereby admit the claim of the said 1st claimant to the said land, as more fully described herein below, under section 4, sub-section (1), of the said Ordinances.

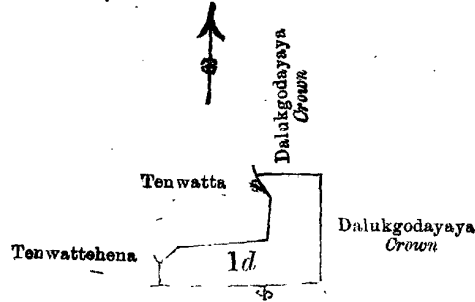
Description of the Land referred to.

The following lot situated in the village of Udawela *alias* Kaduparagama in the Buttala-Wedirata koral of the Buttala division, in the Province of Uva, as described in the annexed certified tracing:—

Preliminary plan 79.

Lot.	Name of Land.	Extent.	
		A.	R. P.
1d	Tenwattahena	2	0 16

and bounded as follows: on the north by Dalukgodayaya belonging to the Crown; on the east by Dalukgodayaya belonging to the Crown; on the south by Tenwattahena belonging to the Crown; and on the west by



Scale of 8 Chains to an Inch.

Situation: Udawela *alias* Kaduparagama village in Buttala-Wedirata korale.

Preliminary plan 79.

Lot.	Name of Land.	Extent.	
		A.	R. P.
1d	Tenwattahena	2	0 16

Surveyor-General's Office,
Colombo, September 17, 1906.

Field sheet M₂₄¹³—32

C. MEADEN,
for Surveyor-General.

Tenwattahena belonging to Welipitikiula Mudiyansele Delisana, Tenwatta claimed by Wekumbura Ratnayaka Mudiyansele Ganeti.

September 18, 1906.

Uva S. O. 915

H. O. Fox,
Special Officer.

Order under Section 2 of "The Waste Lands Ordinances of 1897, 1899, 1900, and 1903," declaring Lands to be Crown Property.

In the matter of the lands commonly called or known as Egodawatteruppa and Hikgasmullestmaga, situate in the village of Pingalella in the Giruwa Pattu West of the Hambantota District, in the Southern Province, and of "The Waste Lands Ordinances of 1897, 1899, 1900, and 1903."

THE notice required by section 1 of "The Waste Lands Ordinances of 1897, 1899, 1900, and 1903," having been duly published in manner prescribed by that section in respect of the above-named lands (*vide* Notice No. 2,404), and no claim having been made to the said lands or to any interest therein within the period of three months from the date specified in the said notice, I, Howard Orme Fox, Special Officer appointed under section 23 of the said Ordinances, under and by virtue of the powers vested in me in that behalf by section 2 of the said Ordinances, do hereby on this 11th day of September, 1906, order and declare that the said lands, as more fully described herein below, situate in the village of Pingalella in the Giruwa Pattu West of the Hambantota District, in the Southern Province, and shown as lots 21 and 21a in preliminary plan No. 153 and in the annexed certified tracing therefrom, and containing in extent 2 acres 3 roods and 7 perches, are the property of the Crown.

Description of the Lands referred to.

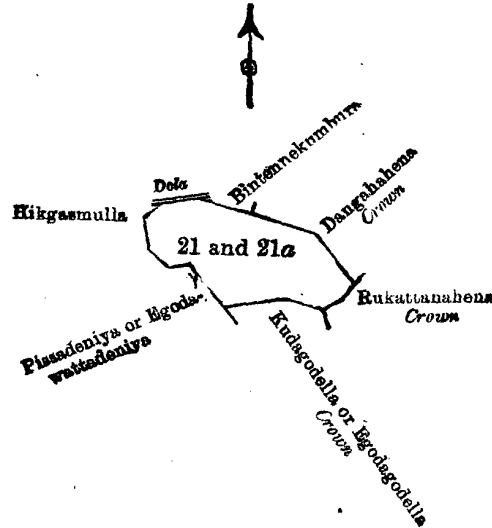
The following lots situated in the village of Pingalella in the Giruwa Pattu West of the Hambantota District, in the Southern Province, as described in the annexed certified tracing:—

Lot.	Name of Land.	Extent.	
		A.	R. P.
21	Egodawatteruppa	2	1 11
21a	Hikgasmullestmaga	0	1 36
		2	3 7

and bounded as follows : on the north by a Dola, Bintennekumbura claimed by Mahapubadage Lokunaide and others, Dangahahena declared Crown ; on the east by Dangahahena declared Crown, Rukattanahena declared Crown ; on the south by Kudagodella *alias* Egodagodella declared Crown, Pissadeniya or Egodawattadeniya claimed by Mahabadage Babunhamy and others ; on the west by Hikgasmulla claimed by Absirinarayanage Don Aberan and others.

H. O. Fox,
Special Officer.

The 11th day of September, 1906



Scale of 8 Chains to an Inch.

Situation : Pingalella village in Giruwa Pattu West.

Preliminary plan 153.

Lot.	Name of Land.	Extent.
		A. R. P.
21	Egodawatteruppa	2 1 11
21a	Hikgasmulleestmaga	0 1 36
		2 3 7

Sheet O 15
38—46

Surveyor-General's Office,
Colombo, March 24, 1906.
Hambantota S. O. 130

J. B. M. RIDOUT,
for Surveyor-General.

Order under Section 2 of "The Waste Lands Ordinances of 1897, 1899, 1900, and 1903," declaring Lands to be Crown Property.

In the matter of the lands commonly called or known as Bataketiyaehena, Muratagawahena, Kolabaregawahena, Mahatipolahena, Galkandahena, Unapandurugawahena, Walasgalagawahena, Naverigahahena, Waturawekkeranagalagawahena, Kalaparegawawatta, Liyangahagawakoratuwa, Nugawalendewatta, Baknikandekoratuwa, Muratagawahena, &c., situate in the village of Kariwilakanda in the Giruwa Pattu West of the Hambantota District, in the Southern Province, and of "The Waste Lands Ordinances of 1897, 1899, 1900, and 1903."

THE notice required by section 1 of "The Waste Lands Ordinances of 1897, 1899, 1900, and 1903," having been duly published in manner prescribed by that section in respect of the above-named lands (*vide* Notice No. 2,403), and no claim having been made to the said lands or to any interest therein within the period of three months from the date specified in the said notice, I, Howard Orme Fox, Special Officer appointed under section 28 of the said Ordinances, under and by virtue of the powers vested in me in that behalf by section 2 of the said Ordinances, do hereby on this 14th day of September, 1906, order and declare that the said lands, as more fully described herein below, situate in the village of Kariwilakanda in the Giruwa Pattu West of the Hambantota District, in the Southern Province, and shown as lots 1, 2, 3, 5, 11, 16a, 20, 23, 25, 27, and 34 in the preliminary plan No. 133 and in the annexed certified tracings therefrom, and containing in extent 94 acres 3 roods and 16 perches, are the property of the Crown.

Description of the Lands referred to.

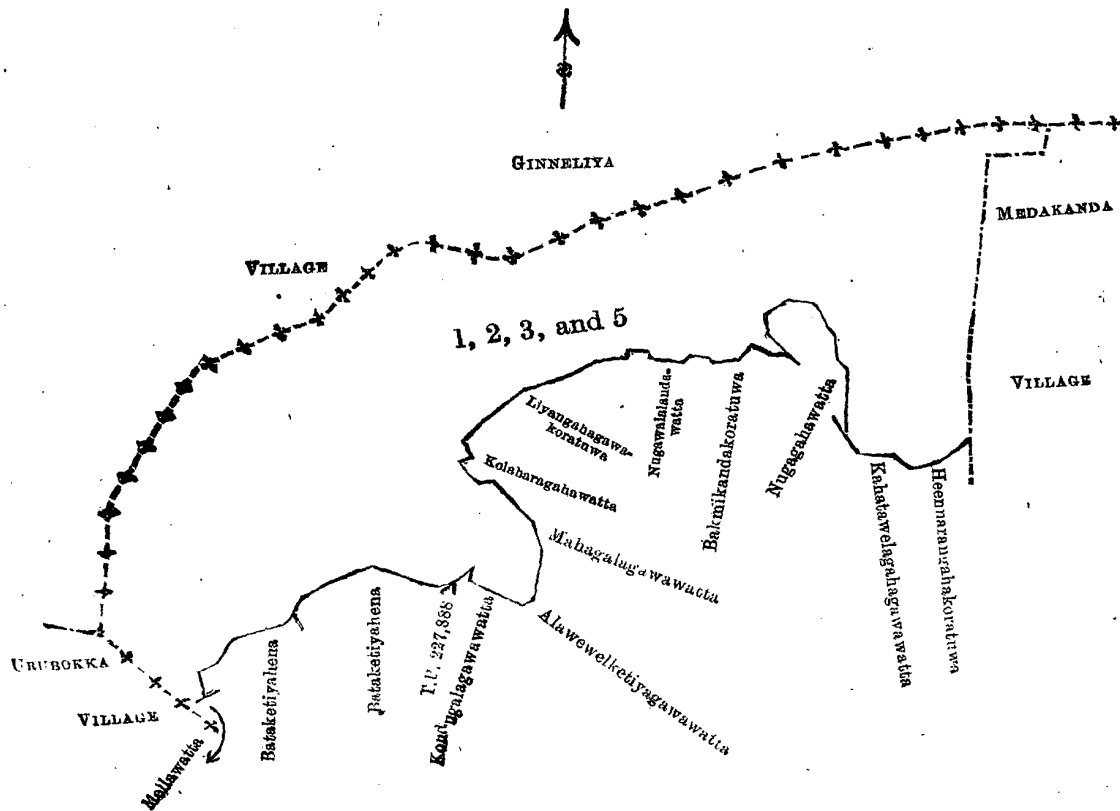
The following lots situated in the village of Kariwilakanda in the Giruwa Pattu West of the Hambantota District, in the Southern Province, as described in the annexed certified tracings:—

I.

Preliminary plan 133.

Lot.	Name of Land.	Extent.		
		A.	R.	P.
1	Bataketiyahena, Murutagawahena, Kolabaregawahena, Mahatitpolahena, Galkandahena, Unapandurugawahena, Walasgalagawahena, Naverigahahena, Watura-wekkeranagalagawahena	44	1	30
2	Kalaparegawawatta, Liyangahagawakoratuwa, Nugawalendewatta	0	2	15
3	Bakmikandekoratuwa	0	1	25
5	Murutagawahena	0	2	9
		45	3	39

and bounded as follows: on the north by the village limit of Ginneliya; on the east by the village limit of Medakanda; on the south by Heennarangahakoratuwa claimed by Kariwilakandage Adirian and others, Kahatawelagahagawawatta claimed by Kariwilakandage Naidehamy and others, Nugagahawatta claimed by Kariwilakandage Dingi Baba and others, Bakmikandakoratuwa claimed by Kariwilakandage Ukkunhamy and others, Nugawalalandawatta claimed by Kariwilakandage Ukkunhamy, Liyangahagawakoratuwa claimed by Kariwilakandage Mudalihamy and others, Kolabaragahawatta claimed by Kariwilakandage Wattuhamy, Mahagalagawawatta claimed by Kariwilakandage Heen Appu, Alawewelketiyagawawatta claimed by Kariwilakandage Ukkunhamy and others, Kondugalagawawatta claimed by Lewishamy, T.P. 227,888, Bataketiyahena belonging to the Crown, Bataketiyahena claimed by Talapatage Seluhamy, Mellawatta claimed by Kariwilakandage Dingise and others; on the west by the village limit of Urubokka, the village limit of Ginneliya.



Scale of 8 Chains to an Inch.

Situation: Kariwilakanda village in Giruwa pattu West.

Lot.	Name of Land.	Extent.		
		A.	R.	P.
1	Bataketiyahena, Muratagawahena, Kolabaregawahena, Mahatitpolahena, Galkandahena, Unapandurugawahena, Walasgalagawahena, Naverigahahena, Waturawekkeranagalagawahena	44	1	30
2	Kalaparegawawatta, Liyangahagawakoratuwa, Nugawalendewatta	0	2	15
3	Bakmikandekoratuwa	0	1	25
5	Murutagawahena	0	2	9
		45	3	39

Surveyor-General's Office,
Colombo, March 6, 1906.Sheet O 15
6—14J. B. M. RIDOUT,
for Surveyor-General.

II.

Preliminary plan 133.

Lot.	Name of Land.	Extent.		
		A.	R.	P.
11	Bataketiyahenewatta	0	1	16
16a	Godellahena	1	3	28
20	Mellaketiyahena, Ittagalahena, Timbalahena, Bataketiyehena	45	2	24
23	Imellahena <i>alias</i> Inelawattahena	0	0	39
25	Tundolahena	0	1	0
27	Deniyahena	0	0	17
34	Gangagawahena <i>alias</i> Kongahahena <i>alias</i> Pansalgepolahena	0	1	13
		48	3	17

and bounded as follows: on the north by Bataketiyahenewatta claimed by Talapalage Setuhamy and others, Bataketiyawatta (T.P. 227,888), Bataketiyahenewatta belonging to the Crown, Kudamirisehena belonging to the Crown, Kondugalagawawatta claimed by Kariwilakandage Lewishamy, Pitakoratuwawatta claimed by Kariwilakandage Dasan and others, Pitakoratuwawatta (T.P. 227,889), Bulugahawatta claimed by Kariwilakandage Dinese, T.P. 227,890, Palwaditanawatta claimed by Kariwilakandage Odrishamy; on the east by the village limit of Medakanda, Godellahena claimed by Kariwilakandage Odiris and another, Polgahawatta claimed by Kariwilakandage Subeyhamy and others, Alutgedarawatta claimed by Kariwilakandage Dasan and others, Ambagahawatta claimed by Kariwilakandage Dinese, Polgahawatta claimed by Kariwilakandage Dineshamy, Pansalgepolawatta claimed by ditto, Polgahawatta claimed by villagers, the Imdola; on the south by the village limit of Udubokka, Pansalgepolawatta claimed by Kariwilakandage Andris, the village limit of Udubokka, Deniyagodellahenewatta belonging to the Crown, Polgahawattadeniya claimed by Kariwilakandage Subeyhami, Deniyawatta claimed by Kariwilakandage Ukkuhamy and others, T. P. 227,891, Elhenawatta claimed by Kariwilakandage Babanappu, Imellawatta claimed by villagers, Nugakanuwawatta claimed by Kariwilakandage Jayatu and others, Kahambiliyahenawatta claimed by Kariwilakandage Baban and others, Imellahena claimed by villagers, Nugakanuwawatta claimed by Kariwilakandage Jayatu and others, Imellawatta claimed by Kariwilakandage Naidehamy; on the west by the Imadola, Mellawatta claimed by Kariwilakandage Dingisa and others.

September 14, 1906.

H. O. Fox,
Special Officer.

[For Tracing see page 1100.]

*Tangalla District Court, Reference No. 3.***Reference under Section 5 of "The Waste Lands Ordinances of 1897, 1899, 1900, and 1903."**

In the matter of the block of lands commonly called and known as Walakoggakele, Karangahayaya, Wiragahayaya, and Palugaswalayaya, situate in the village of Walakoggalla in the Magam pattu of the Hambantota District, in the Southern Province, and of "The Waste Lands Ordinances of 1897, 1899, 1900, and 1903."

THE notice required by section 1 of the said Ordinances having been duly given on the 3rd day of May, 1901, and published in the *Government Gazette* of the 2nd day of May, 1901, in respect of the block of lands commonly called and known as Walakoggakele, Karangahayaya, Wiragahayaya, and Palugaswalayaya, situated in the village of Walakoggalla in the Magam pattu of the Hambantota District, in the Southern Province, and bounded as follows: on the north by the village limit of Godakoggala and Koggalamukalana; on the east by the minor road from Ambalantota to Koggalla; on the south by the Karangaha-ara; on the west by the Karangaha-ara; and containing in extent 255 acres (*vide* Notice No. 662): And a claim having been made thereto by the persons mentioned in the annexed list marked A, and due inquiry having been made by me, John George Fraser, Special Officer appointed under section 28 of the said Ordinances, into the said claim; and whereas I do not admit the said claim of the said claimants, and have failed to enter into any agreement with the said claimants in respect thereof, such claim is therefore referred by me, under the powers vested in me by sections 5 and 6 of the said Ordinances, to the District Judge of Tangalla.

August 22, 1903.

J. G. FRASER,
Special Officer.

List A referred to.

(1) Lorens Mendis Wijesiriwardana Wikkramanayaka of Katukurunda in Galle District, (2) T. D. S. Amarasuriya of Unawatuna in Galle District, (3) Nanayakkaragamage Don Tiadoris Appuhami of Hinatigala in Galle District, (4) Hapuhennedige Karonchihami of Gandara in the Matara District, (5) Jasinha Babanis de Silva of Wauwa in Dondra of the Matara District, (6) Jasing de Silva Rajapaxa, Police Officer of Wanduruppa in the Hambantota District, (7) Dorchy Mendis Karunaratna Hamine of Kosgoda in Galle District.

Amended Decree.

Reference Case No. 3.

In the District Court of Tangalla.

(1) Lorens Mendis Wijesiriwardana Wikkramanayaka of Katukurunda in Galle District, (2) T. D. S. Amarasuriya of Unawatuna in Galle District, (3) Nanayakkaragamage Don Tiadoris Appuhami of Hinatigala in Galle District, (4) Hapuhennedige Karonchihami of Gandara in the Matara District, (5) Jasinha Babanis de Silva of Wauwa in Dondra of the Matara District, (6) Jasing de Silva Rajapaxa, Police Officer of Wanduruppa in the Hambantota District, (7) Dorchy Mendis Karunaratna Hamine of Kosgoda in Galle District. Plaintiffs.
Vs.

A. C. Alunutt, Assistant Government Agent of Hambantota. Defendant.

THIS action coming on for final disposal before L. W. C. Schrader, Esq., District Judge of Tangalla, on the 15th day of May, 1905, in the presence of Mr. W. Jayawickrema for 4th plaintiff and of Crown Counsel Fernando on the part of the defendant: It is ordered and decreed that the plaintiffs' action be and the same is hereby dismissed: It is further ordered that His Majesty King Edward VII. is entitled to the block of lands called and known as Walakoggakele, Karangahayaya, Wiragahayaya, and Palugaswalayaya, situated in the village of Walakoggalla in the Magam pattu of Hambantota District; and bounded on the north by the village limit of Godakoggala and Koggalamukalana; east by the minor road from Ambalantota to Koggalla; south by the Karangaha-ara; and west by Karangaha-ara; and containing in extent 255 acres; and that he be put, placed, and quieted in the possession thereof:

And it is further ordered that the said 4th plaintiff do pay to the said defendant his costs of this action as taxed by the officer of the court.

The 15th day of May, 1905.

True copy:

L. W. C. SCHRADER,
District Judge.

V. R. MOLDRICH,
Secretary.

In the Supreme Court of the Island of Ceylon.

L. M. W. Wikkramanayaka and others. Claimants, Plaintiffs.
Hapuhennedige Karonchi Hami. 4th Claimant, Appellant
Against

The Assistant Government Agent, Hambantota. Defendant, Respondent.
Reference Action No. 3. District Court of Tangalla.

This cause coming on for hearing and determination on this day upon an appeal preferred by the plaintiffs before the Hon. Mr. Henry Lorenz Wendt, Justice, and the Hon. Mr. Joseph Grenier, Acting Justice of this Court, in the presence of Counsel for the appellants and the respondent:

It is considered and adjudged that the decree made in this action by the District Court of Tangalla and dated the 15th day of May, 1905, be and the same is hereby affirmed, no reasons to the contrary appearing to this court:

And it is further ordered and decreed that the appellant do pay the respondent's taxed costs of this appeal.

Witness the Hon. Sir Charles Peter Layard, Knight, Chief Justice, at Colombo, the Second day of October in the year of our Lord One thousand Nine hundred and Five, and of Our Reign the Fifth.

G. GRENIER,
Registrar.

PRELIMINARY NOTICE.

Notice under "The Waste Lands Ordinances of 1897, 1899, 1900, and 1903."

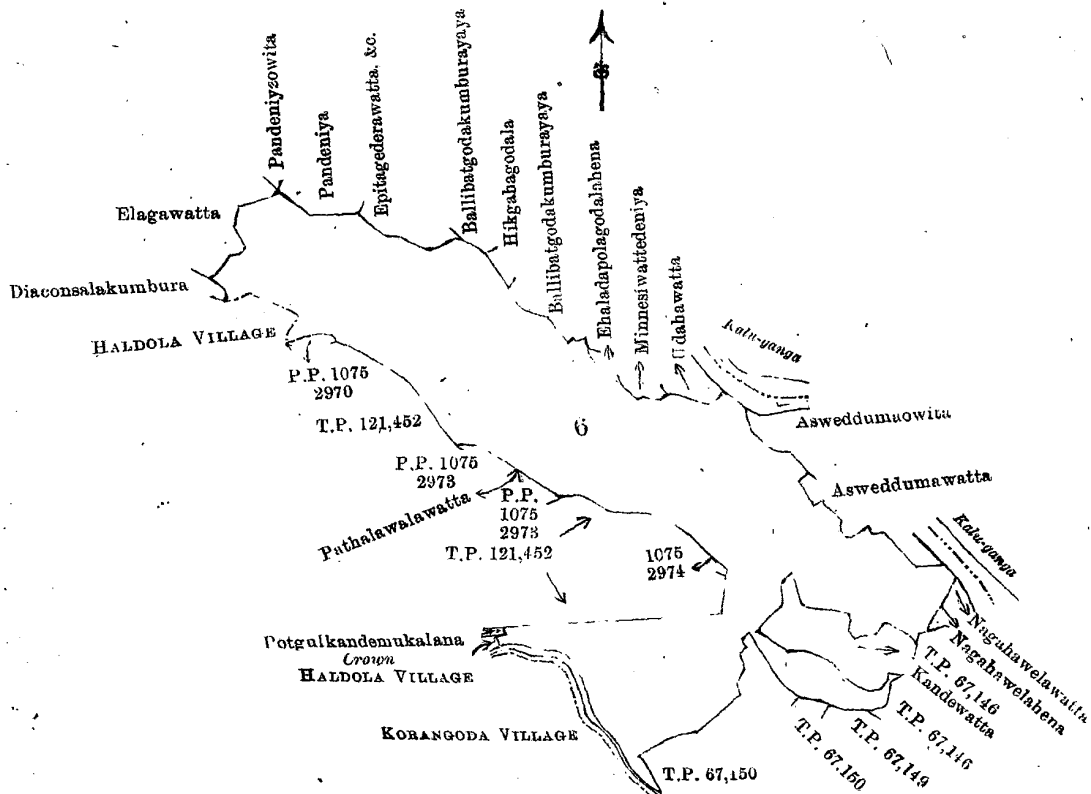
TAKE notice, that unless within three months from the 19th day of October, 1906, the persons, if any, who claim any interest in the lands hereinafter mentioned or in any one or more of such lands, or to some interest therein, make claim in person or in writing to the said lands or any of them, or to some interest therein, to the Government Agent of the Province of Sabaragamuwa at the Ratnapura Kachcheri :

Such Government Agent, in pursuance of the powers vested in him by the said Ordinances, will declare by writing under his hand that the said lands, or such of them as to which no claim has been made, are the property of the Crown.

R. B. HELTINGS,
Government Agent.

Description of the Land referred to.

The land commonly called or known as Potgulakandemukulana, situate in the village of Balibatgoda in the Palle pattu in the Nawadun korale of the Ratnapura District, in the Province of Sabaragamuwa, containing in extent 102 acres 3 roods and 2 perches, and shown as lot 6 in preliminary plan No. 51 and in the annexed certified tracing therefrom, and bounded as follows : on the north by Pandeniyeowita claimed by Elapata Korala and others, Pandeniya claimed by Elapata Korala and others, Epatagedarawatta, &c., claimed by Kirianchia and others, Balibatgodakumburuyaya claimed by A. Kirianchia and others, Hikgahagodala claimed by Sama and others, Balibatgodakumburuyaya claimed by A. Kirianchia and others, Ehaladapola Godalahena claimed by Sama and others, Minnesiwattedeniya claimed by Sama and others, Udahawatta claimed by Sama and others, the Kalu-ganga, Asweddumaowita claimed by K. Kroos and others, Asweddumawatta claimed by Kassim, Kroos, and others, the Kalu-ganga ; on the east by the Kalu-ganga, Nagahawelawatta claimed by Kassim, Kroos, and others, Nagahawelahena claimed by M. Ratta and others, T. P. 67,146, Kandewatta claimed by M. Anamda and others, T. P. 67,146 ; on the south by T. P. 67,149, T. P. 67,150, the village limit of Karangoda, the village limit of Haldola, Potgulakandemukulana belonging to the Crown, lot 1,075/2,974, T. P. 121,452, lot 1,075/2,973, Pathalawalawatta claimed by Charles Mahatmaya and others, lot 1,075/2,973 ; and on the west by T. P. 121,452, lot 1,075/2,970, the village limit of Haldola, Diaconsalakumbura claimed by Abeysirwardena Notaris and others, Elagawatta claimed by Anthonaide and others.



Scale of 16 Chains to an Inch.

Situation : Balibatgoda village in Palle pattuwa, Ratnapura District

Preliminary plan 51.

Lot.	Name of Land.	Extent.	
		A.	R. P.
6	Potgulkandemukalana	102	3 2
	Field sheets L ¹⁹ ₅₀₋₅₈ , L ¹⁹ ₅₁₋₉₉ , L ²⁴ ₂₋₁₀ , and L ²⁴ ₃₋₁₁		

Surveyor-General's Office,
Colombo, July 25, 1906.

2,578

C. MEADEN,
for Surveyor-General.