

# Ceylon Government Gazette

Published by Authority.

No. 6,150—THURSDAY, NOVEMBER 8, 1906.

PART I.—General: Minutes, Proclamations, Appointments, and General Government Notifications. | PART III.—Provincial Administration.\*  
 PART II.—Legal and Judicial. | PART IV.—Land Settlement.  
 PART V.—Mercantile, Marine, Municipal, Local, &c.

*Separate paging is given to each Part in order that it may be filed separately.*

## Part IV.—Land Settlement.

|                             | PAGE |                      | PAGE |
|-----------------------------|------|----------------------|------|
| Preliminary Notices .. .. . | 1183 | Final Orders .. .. . | —    |

### PRELIMINARY NOTICES.

#### Notice under "The Waste Lands Ordinances of 1897, 1899, 1900, and 1903."

TAKE notice, that unless within three months from the 8th day of November, 1906, the persons, if any, who claim any interest in the lands hereinafter mentioned or in any one or more of such lands, make claim in person or in writing to the said lands or any of them or to some interest therein to G. M. Cookson, Esq., Assistant Government Agent of Matara, at the Matara Kachcheri:

Such Assistant Government Agent, in pursuance of the powers vested in him by the "Waste Lands Ordinances of 1897, 1899, 1900, and 1903," will declare by writing under his hand that the said lands, or such of them as to which no claim has been made, are the property of the Crown.

G. COOKSON,  
Assistant Government Agent

Matara, October 22, 1906.

#### *Description of the Lands referred to.*

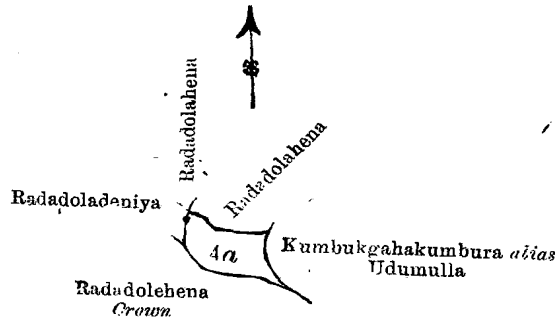
The following lots situated in the village of Elamaldeniya in the Morawak korale of the Matara District, in the Southern Province, as described in the annexed certified tracings:—

#### I.

Preliminary plan 42.

| Lot. | Name of Land.  | Extent.  |
|------|----------------|----------|
|      |                | A. R. P. |
| 42   | Radadoladeniya | 0 2 30   |

and bounded as follows : on the north by Radadolahena claimed by Gamage Janis and others, Radadolahena claimed by Jatunge Adirian and others ; on the east by Kumbukgahakumbura *alias* Udumulla claimed by Paragahawalage Jayan and others ; on the south by Radadolahena declared Crown ; on the west by Radadoladeniya claimed by Gamage Janis and others.



Scale of 8 Chains to an Inch.

Situation : Elamaldeniya village in Morawak korale.  
Preliminary plan 42.

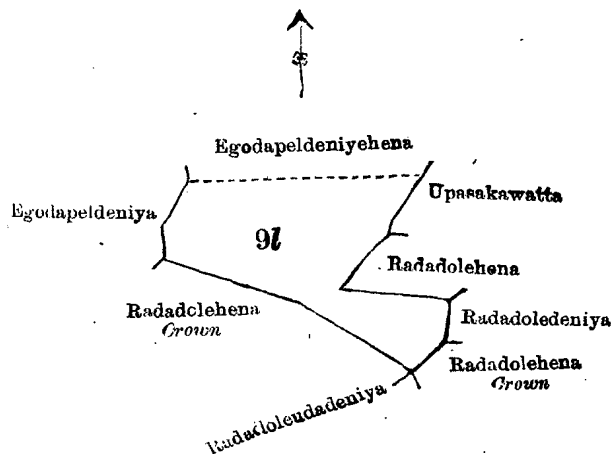
| Lot.   | Name of Land.  | Extent.<br>A. R. P.                 |
|--|----------------|-------------------------------------|
| 4a   | Radadoladeniya | 0 2 30                              |
| Surveyor-General's Office,<br>Colombo, August 8, 1906. |                | C. MEADEN,<br>for Surveyor-General. |
| Sheets O <sup>14</sup> 56—64 & O <sup>15</sup> 49—57   |                |                                     |

II.

Preliminary plan 42.

| Lot. | Name of Land. | Extent.<br>A. R. P. |
|------|---------------|---------------------|
| 9l   | Radadolahena  | 5 1 10              |

and bounded as follows : on the north by Egodapeldeniyeheha claimed by Gamage Janis and others ; on the east by Upasakawatta claimed by Gamage Janis and others, Radadolahena claimed by ditto, Radadoladeniya claimed by Upasaka Wattu and others, Radadolahena declared Crown ; on the south by Radadole Udadeniya claimed by G. Babunhamy, Radadolahena declared Crown ; on the west by Egodapeldeniya claimed by Don Allis Palihawadana.



Scale of 8 Chains to an Inch.

Situation : Elamaldeniya village in Morawak korale.  
Preliminary plan 42.

| Lot.   | Name of Land. | Extent.<br>A. R. P.                 |
|--|---------------|-------------------------------------|
| 9l   | Radadolahena  | 5 1 10                              |
| Surveyor-General's Office,<br>Colombo, August 8, 1906. |               | C. MEADEN,<br>for Surveyor-General. |
| Sheet O <sup>14</sup> 56—64                            |               |                                     |

**Notice under "The Waste Lands Ordinances of 1897, 1899, 1900, and 1903."**

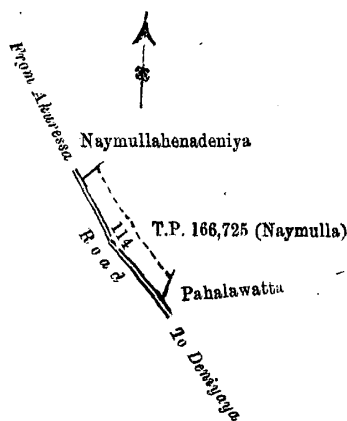
TAKE notice, that unless within three months from the 8th day of November, 1906, the persons, if any, who claim any interest in the land hereinafter mentioned, make claim in person or in writing to the said land or to some interest therein to the Assistant Government Agent of Matara, at the Matara Kachcheri :

Such Assistant Government Agent, in pursuance of the powers vested in him by "The Waste Lands Ordinances of 1897, 1899, 1900, and 1903," will declare by writing under his hand that the said land, to which no claim has been made, is the property of the Crown.

G. COOKSON,  
Assistant Government Agent.

*Description of the Land referred to.*

The land commonly called or known as Naymullahena, situated in the village of Morawaka in the Morawak korale of the Matara District, in the Southern Province, containing in extent 2 roods and 7 perches, shown as lot 114 in preliminary plan No. 40, and in the annexed certified tracing therefrom, and bounded as follows : on the north by Naymullahenadeniya claimed by Banagala Sumana Unnanse, T. P. 166,725 (Naymulla); on the east by T. P. 166,725 (Naymulla), Pahalawatta claimed by R. Rathage Andris and others; on the south by Pahalawatta claimed by R. Rathage Andris and others, the high road from Deniyaya to Akuressa; on the west by the high road from Deniyaya to Akuressa.



Scale of 8 Chains to an Inch.

Situation : Morawaka in Morawak korale.

Preliminary plan 40.

| Lot. | Name of Land. | Extent. |       |
|------|---------------|---------|-------|
|      |               | A.      | R. P. |
| 114  | Naymullahena. | 0       | 2 7   |

Surveyor-General's Office,  
Colombo, May 15, 1906.  
2,590

Sheet O 14  
24—32

R. S. TEMPLETON,  
for Surveyor-General.

**Notice under "The Waste Lands Ordinances of 1897, 1899, 1900, and 1903."**

TAKE notice, that unless within three months from the 8th day of November, 1906, the persons, if any, who claim any interest in the land hereinafter mentioned, make claim in person or in writing to the said land or to some interest therein to G. M. Cookson, Esq., Assistant Government Agent, Matara, at the Matara Kachcheri.

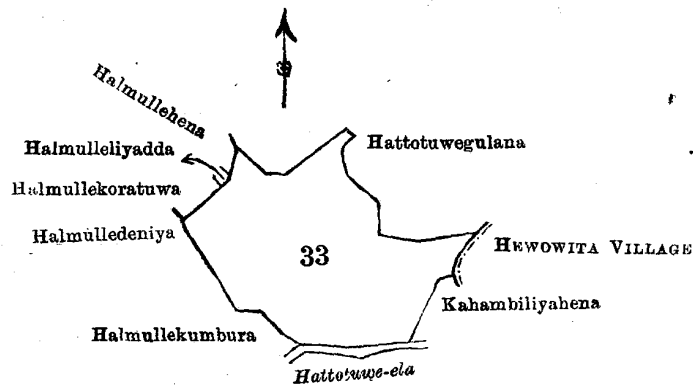
Such Assistant Government Agent, in pursuance of the powers vested in him by the "Waste Lands Ordinances of 1897, 1899, 1900, and 1903," will declare by writing under his hand that the said land, to which no claim has been made, is the property of the Crown.

Matara, October 22, 1906.

G. COOKSON,  
Assistant Government Agent.

*Description of the Land referred to.*

The land commonly called or known as Tanipolgahahena, situated in the village of Hattotuwa in the Morawak korale of the Matara District, in the Southern Province, containing in extent 6 acres 3 roods and 15 perches, shown as lot 33 in preliminary plan 13 and in the annexed certified tracing therefrom, and bounded as follows : on the north by Hattotuwegulana (private); on the east by the village limit of Hewaowita, Kahambilyahena claimed by M. Babune; on the south by the Hattotuwa-ela; on the west by Halmullekumbura claimed by G. Don Carolis and others, Halmulleadeniya claimed by ditto, Halmullekoratuwa claimed by S. Sidanhamy, Halmulleiyadda claimed by ditto, Halmullehena claimed by D. L. Sidanhamy,



Scale of 8 Chains to an Inch.

Situation: Hattotuwa village in Morawak korale.

Preliminary plan 13.

| Lot. | Name of Land.   | Extent.<br>A. R. P. |
|------|-----------------|---------------------|
| 33   | Tanipolgahahena | 6 3 15              |

Surveyor-General's Office,  
Colombo, August 8, 1906.  
2,591

Sheet O 14  
55-63

C. MEADEN,  
for Surveyor-General.

**Notice under "The Waste Lands Ordinances of 1897, 1899, 1900, and 1903."**

TAKE notice, that unless within three months from the 8th day of November, 1906, the persons, if any, who claim any interest in the lands hereinafter mentioned or in any one or more of such lands, make claim in person or in writing to the said lands or any of them or to some interest therein to G. M. Cookson, Esq., Assistant Government Agent of Matara at the Matara Kachcheri: Such Assistant Government Agent, in pursuance of the powers vested in him by "The Waste Lands Ordinances of 1897, 1899, 1900, and 1903," will declare by writing under his hand that the said lands, or such of them as to which no claim has been made, are the property of the Crown.

Matara, October 22, 1906.

G. COOKSON,  
Assistant Government Agent.

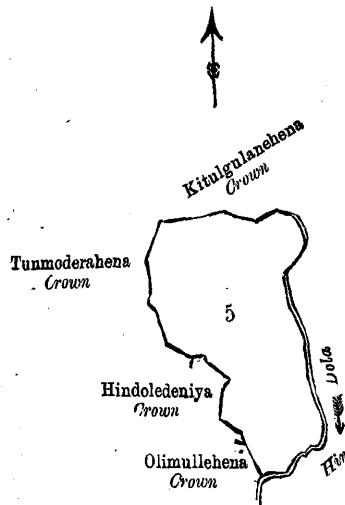
*Description of the Lands referred to.*

The following lots situated in the village of Morawaka in the Morawak korale of the Matara District, in the Southern Province, as described in the annexed certified tracings:—

Preliminary plan 4.

| Lot. | Name of Land. | Extent.<br>A. R. P. |
|------|---------------|---------------------|
| 5    | Hindolahena   | 6 2 36              |

and bounded as follows: on the north by Kitulgulanehena declared Crown; on the east and south by the Hindola; on the west by Olimullehena belonging to the Crown, Hindoladeniya belonging to the Crown, Tunmodarahena declared Crown.



Scale of 8 Chains to an Inch.

Situation: Morawaka village in Morawak korale.

Preliminary plan 4.

| Lot. | Name of Land.     | Extent.<br>A. R. P. |
|------|-------------------|---------------------|
| 5 .. | Hindolahena .. .. | 6 2 36              |

Surveyor-General's Office,  
Colombo, August 13, 1906.

Sheet O <sup>14</sup> 14  
7-8, 15-16

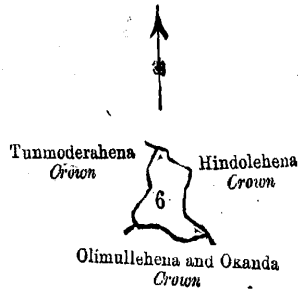
C. MEADEN,  
for Surveyor-General.

II.

Preliminary plan 4.

| Lot. | Name of Land.       | Extent.<br>A. R. P. |
|------|---------------------|---------------------|
| 6 .. | Hindoladeniya .. .. | 0 2 34              |

and bounded as follows: on the north and east by Hindolahena belonging to the Crown; on the south by Olimullehena and Okanda belonging to the Crown; on the west by Tunmodarahena declared Crown.



Scale of 8 Chains to an Inch.

Situation: Morawaka village in Morawak korale.

Preliminary plan 4.

| Lot. | Name of Land.       | Extent.<br>A. R. P. |
|------|---------------------|---------------------|
| 6 .. | Hindoladeniya .. .. | 0 2 34              |

Surveyor-General's Office,  
Colombo, August 13, 1906.

Sheet O <sup>14</sup> 14  
7-8, 15-16

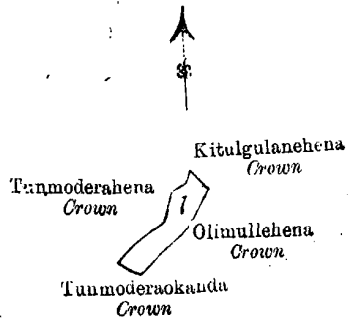
C. MEADEN,  
for Surveyor-General.

III.

Preliminary plan 4.

| Lot. | Name of Land.                | Extent.<br>A. R. P. |
|------|------------------------------|---------------------|
| 7 .. | Tunmodara Punchideniya .. .. | 0 1 35              |

and bounded as follows: on the north by Kitulgulanehena declared Crown; on the east by Olimullehena declared Crown; on the south by Tunmodara-okanda declared Crown; on the west by Tunmodarahena declared Crown.



Scale of 8 Chains to an Inch.

Situation : Morawaka village, in Morawak korale.

Preliminary plan 4.

| Lot. | Name of Land.             | Extent.<br>A. R. P. |
|------|---------------------------|---------------------|
| 7 .. | Tunmodara Punchideniya .. | 0 1 35              |

Surveyor-General's Office,  
Colombo, August 13, 1906.

Sheet O 14 14  
7-8, 15-16

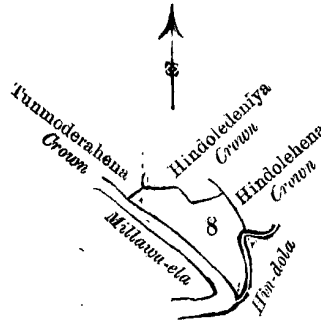
C. MEADEN,  
for Surveyor-General.

IV.

Preliminary plan 4.

| Lot. | Name of Land.   | Extent.<br>A. R. P. |
|------|-----------------|---------------------|
| 8 .. | Olimullehena .. | 1 0 6               |

and bounded as follows : on the north by Tunmodarahena declared Crown, Hindoladeniya belonging to the Crown ; on the east by Hindolahena belonging to the Crown, the Hindola ; on the south and west by the Millawa-ela.



Scale of 8 Chains to an Inch.

Situation : Morawaka village in Morawak korale.

Preliminary plan 4.

| Lot. | Name of Land.   | Extent.<br>A. R. P. |
|------|-----------------|---------------------|
| 8 .. | Olimullehena .. | 1 0 6               |

Surveyor-General's Office,  
Colombo, August 13, 1906.

Sheet O 14 14  
7-8, 15-16

C. MEADEN,  
for Surveyor-General.

V.

Preliminary plan 4.

| Lot. | Name of Land.          | Extent.<br>A. R. P. |
|------|------------------------|---------------------|
| 3 .. | Kattadikandekumbura .. | 0 2 27              |

and bounded as follows : on the north, east, south, and west by Kattadikandepahalawatta belonging to the Crown.



Scale of 8 Chains to an Inch.

Situation : Morawaka village in Morawak korale.

Preliminary plan 4.

| Lot. | Name of Land.       | Extent.<br>A. R. P. |
|------|---------------------|---------------------|
| 3    | Kattadikandekumbura | 0 2 27              |

Surveyor-General's Office,  
Colombo, August 13, 1906.

Sheet O<sup>14 14</sup><sub>7-8, 15-16</sub>

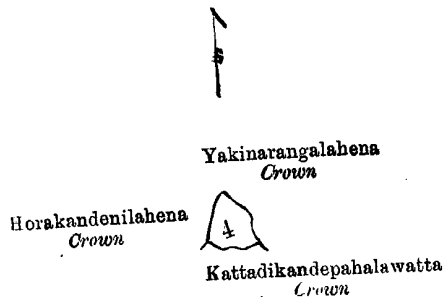
C. MEADEN,  
for Surveyor-General.

VI.

Preliminary plan 4.

| Lot. | Name of Land. | Extent.<br>A. R. P. |
|------|---------------|---------------------|
| 4    | Ihaladeniya   | 0 1 15              |

and bounded as follows : on the north and east by Yakinarangalahena declared Crown ; on the south by Kattadikandepahalawatta belonging to the Crown ; on the west by Horakandewilahena declared Crown.



Scale of 8 Chains to an Inch.

Situation : Morawaka village in Morawak korale.

Preliminary plan 4.

| Lot. | Name of Land. | Extent.<br>A. R. P. |
|------|---------------|---------------------|
| 4    | Ihaladeniya   | 0 1 15              |

Surveyor-General's Office,  
Colombo, August 13, 1906.

Sheet O<sup>14 14</sup><sub>7-8, 15-16</sub>

C. MEADEN,  
for Surveyor-General.

VII.

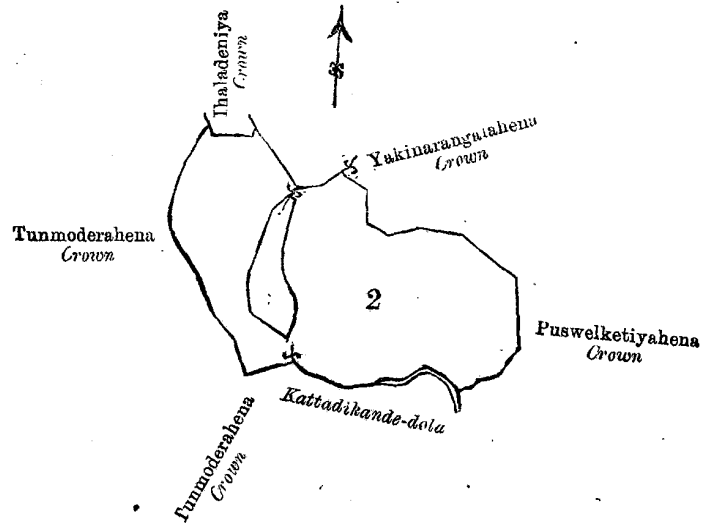
Preliminary plan 4.

| Lot. | Name of Land.            | Extent.<br>A. R. P. |
|------|--------------------------|---------------------|
| 2    | Kattadikande Pahalawatta | 9 3 30              |

and bounded as follows : on the north by Ihaladeniya belonging to the Crown, Yakinarangalahena declared Crown ; on the east by Yakinarangalahena declared Crown, Puswelketiyahena declared Crown ; on the south by the Kattadikande-dola, Tunmoderahena declared Crown ; on the west by Tunmoderahena declared Crown.

NOTE.—The following lot lying within the above boundaries is excluded from this part of the notice, and its acreage of 2 roods and 27 perches is not included in the acreage of 9 acres 3 roods and 30 perches given above :—

| Lot. | Name of Land.       | Extent.<br>A. R. P. |
|------|---------------------|---------------------|
| 3    | Kattadikandekumbura | 0 2 27              |



Scale of 8 Chains to an Inch.

Situation : Morawaka village in Morawak korale.

Preliminary plan 4.

| Lot:                  | Name of Land.               | Extent.<br>A. R. P. |
|-----------------------|-----------------------------|---------------------|
| 2 ..                  | Kattadikande Pahalawatta .. | 9 3 30              |
| <i>Lots excluded.</i> |                             |                     |
| 3 ..                  | Kattadikandekumbura ..      | 0 2 27              |

Surveyor-General's Office,  
Colombo, September 17, 1906.

Sheet O 14 14  
7-8, 15-16

C. MEADEN,  
for Surveyor-General.

2,592

**Notice under "The Waste Lands Ordinances of 1897, 1899, 1900, and 1903."**

TAKE notice, that unless within three months from the 8th day of November, 1906, the persons, if any, who claim any interest in the land hereinafter mentioned, make claim in person or in writing to the said land or to some interest therein to G. M. Cookson, Esq., Assistant Government Agent, Matara, at the Matara Kachcheri :

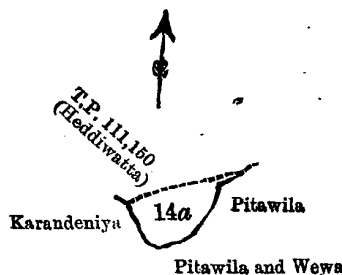
Such Assistant Government Agent, in pursuance of the powers vested in him by "The Waste Lands Ordinances of 1897, 1899, 1900, and 1903," will declare by writing under his hand that the said land, to which no claim has been made, is the property of the Crown.

Matara, October 22, 1906.

G. COOKSON,  
Assistant Government Agent.

*Description of the Land referred to.*

The land commonly called or known as Masmoragahagodella *alias* Heddiwatta, situated in the village of Waralla in the Morawak korale of the Matara District, in the Southern Province, containing in extent 3 roods and 8 perches, shown as lot 14a in preliminary plan 41 and in the annexed certified tracing therefrom, and bounded as follows : on the north by T. P. 111,150 (Heddiwatta) ; on the east by Pitawila claimed by Babun, Pinhamy, and others ; on the south by Pitawila and wewa claimed by Babun, Pinhamy and others ; on the west by Karandeniya claimed by Amarasinge Babappu and others.



Scale of 8 Chains to an Inch.



| Lot.  | Name of Land.                        | Extent.<br>A. R. P.                 |
|---|--------------------------------------|-------------------------------------|
| 14a   | Masmoragahodella or Heddiwatta       | 0 3 8                               |
| Surveyor-General's Office,<br>Colombo, August 13, 1906. |                                      | C. MEADEN,<br>for Surveyor-General. |
| 2,593   | Sheet O <sub>1-9</sub> <sup>15</sup> |                                     |

**Notice under "The Waste Lands Ordinances of 1897, 1899, 1900, and 1903."**

TAKE notice, that unless within three months from the 8th day of November, 1906, the persons, if any, who claim any interest in the land hereinafter mentioned, make claim in person or in writing to the said land or to some interest therein to the Assistant Government Agent of Matara at the Matara Kachcheri :

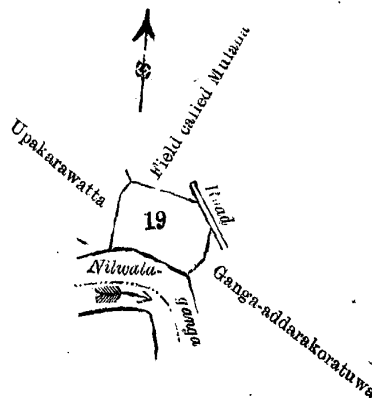
Such Assistant Government Agent, in pursuance of the powers vested in him by "The Waste Lands Ordinances of 1897, 1899, 1900, and 1903," will declare by writing under his hand that the said land, to which no claim has been made, is the property of the Crown.

Matara, October 22, 1906.

G. COOKSON,  
Assistant Government Agent.

*Description of the Land referred to.*

The land commonly called or known as Thibbotuketiyewatta situated in the village of Diviture in the Gangaboda pattu of the Matara District in the Southern Province, containing in extent 1 acre 1 rood and 6 perches, shown as lot 19 in preliminary plan 58 and in the annexed certified tracing therefrom, and bounded as follows: on the north by the field called Mulana claimed by Diviture Pansala; on the east by a road, Ganga-addarakoratuwa claimed by Diviture Pansala; on the south by the Nilwala-ganga; on the west by Upakarawatta claimed by Wirasin Patiranage Charles and others.



Scale of 8 Chains to an Inch.

Situation: Diviture village in Gangaboda pattuwa.

Preliminary plan 58.

| Lot.   | Name of Land.                               | Extent.<br>A. R. P.                 |
|--|---|-------------------------------------|
| 19   | Thibbotuketiyewatta                         | 1 1 6                               |
| Surveyor-General's Office,<br>Colombo, September 17, 1906. |   | C. MEADEN,<br>for Surveyor-General. |
| 2,594  | Field sheet O <sub>7-15</sub> <sup>19</sup> |                                     |

**Notice under "The Waste Lands Ordinances of 1897, 1899, 1900, and 1903."**

TAKE notice, that unless within three months from the 8th day of November, 1906, the persons, if any, who claim any interest in the land hereinafter mentioned, make claim in person or in writing to the said land or to some interest therein to G. M. Cookson, Esq., Assistant Government Agent, Matara, at the Matara Kacheheri :

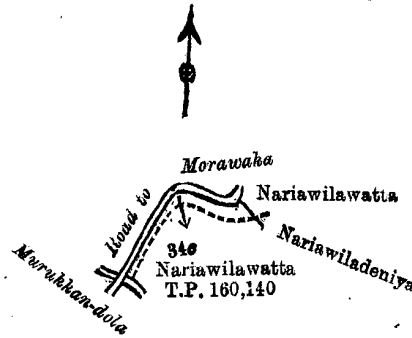
Such Assistant Government Agent, in pursuance of the powers vested in him by "The Waste Lands Ordinances of 1897, 1899, 1900, and 1903," will declare by writing under his hand that the said land, to which no claim has been made, is the property of the Crown.

Matara, October 22, 1906.

G. COOKSON,  
Assistant Government Agent.

*Description of the Land referred to.*

The land commonly called or known as Nariawilawatta, situated in the village of Gorakawala in the Morawak korale of the Matara District, in the Southern Province, containing in extent 37 perches, shown as lot 34c in preliminary plan 5 and in the annexed certified tracing therefrom, and bounded as follows: on the north by the high road from Akuressa to Morawaka; on the east by Nariawilawatta, encroachment by the owner of T. P. 160,140, Nariawiladeniya encroachment by ditto; on the south by Nariawilawatta (T. P. 160,140), the Murukkandola; on the west by the high road from Akuressa to Morawaka.



Scale of 8 Chains to an Inch.

Situation : Gorakawala village of Morawak korale.  
Preliminary plan 5.

| Lot.   | Name of Land.     | Extent.<br>A. R. P. |
|--------|-------------------|---------------------|
| 34c .. | Nariawilawatta .. | 0 0 37              |

Surveyor-General's Office, Sheet O 14  
Colombo, August 8, 1906. 55—63  
2,595

C. MEADEN,  
for Surveyor-General.

**Notice under "The Waste Lands Ordinances of 1897, 1899, 1900, and 1903."**

TAKE notice, that unless within three months from the 8th day of November, 1906, the persons, if any, who claim any interest in the lands hereinafter mentioned or in any one or more of such lands or to some interest therein, make claim in person or in writing to the said lands or any of them or to some interest therein to the Assistant Government Agent of Matara at the Matara Kachcheri.

Such Assistant Government Agent, in pursuance of the powers vested in him by the "Waste Lands Ordinances of 1897, 1899, 1900, and 1903," will declare by writing under his hand that the said lands, or such of them as to which no claim has been made, are the property of the Crown.

Matara, October 22, 1906.

G. COOKSON,  
Assistant Government Agent.

*Description of the Lands referred to.*

The following lots situated in the village of Pitabeddara in the Morawak korale of the Matara District, in the Southern Province, as described in the annexed certified tracings :—

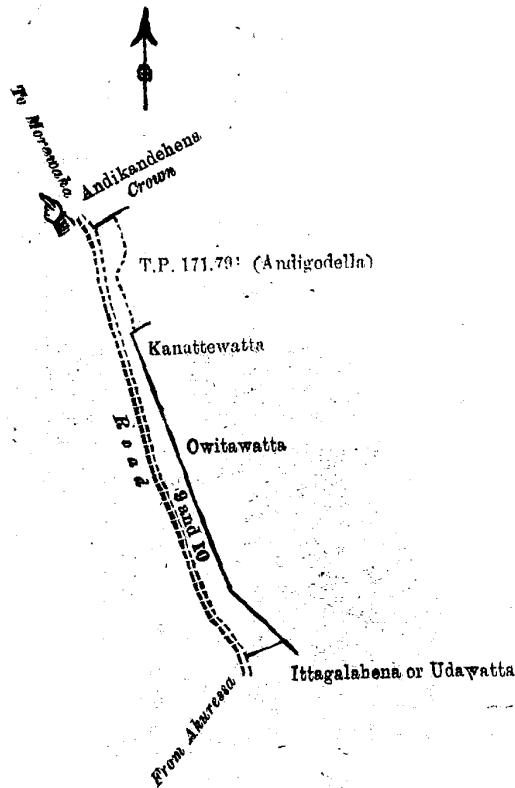
I.

Preliminary plan 6.

| Lot.   | Name of Land.     | Extent.<br>A. R. P. |
|--------|-------------------|---------------------|
| 9 ..   | Andikandehena ... | 0 1 19              |
| 10 ... | Do. ...           | 1 2 18              |
|        |                   | 1 3 37              |

and bounded as follows : on the north by Andikandehena declared Crown ; on the east by T.P. 171,791 (Andigodella), Kanattawatta claimed by Witanage Don Andris and others, Owitawatta claimed by ditto ; on the south by Ittagalahena or Udawatta claimed by Vitanage Emanis and others ; on the west by the high road from Akuressa to Morawaka.

[For Tracing see page 1193.]



Scale of 8 Chains to an Inch.

Situation: Pitabeddara vilage in Morawak korale.

Preliminary plan 6.

| Lot. | Name of Land. | Extent.<br>A. R. P. |
|------|---------------|---------------------|
| 9    | Andikandehena | 0 1 19              |
| 10   | Do.           | 1 2 18              |
|      |               | <hr/> 1 3 37        |

Field sheets O 14 55-83, O 14 54-82

Surveyor-General's Office,  
Colombo, September 17, 1906.

C. MEADEN,  
for Surveyor-General.

II.

Preliminary plan 6.

| Lot. | Name of Land.        | Extent.<br>A. R. P. |
|------|----------------------|---------------------|
| 18   | Malimbodagewattahena | 2 0 38              |

and bounded as follows: on the north by Ittagalahena *alias* Udawatta claimed by Vitanagamage Emanis and others, Ambagahakoratuwa claimed by Vitanage Don Juwanis and others, Malimbodagewatta claimed by Vitanage Don Juwanis and others; on the east by Malimbodagewatta claimed by Vitanage Don Juwanis and others; on the south by the village limit of Kaduruwana; on the west by the village limit of Kaduruwana, Ittagalahena *alias* Udawatta claimed by Vitanagamage Emanis and others.



Situation : Alapaladeniya village in Morawak korale.  
Preliminary plan 9.

| Lot. | Name of Land. | Extent. |       |
|------|---------------|---------|-------|
|      |               | A.      | R. P. |
| 5½   | Nawaladeniya  | 0       | 1 31  |

Sheet O 14  
8-14

Surveyor-General's Office,  
Colombo, August 8, 1906.

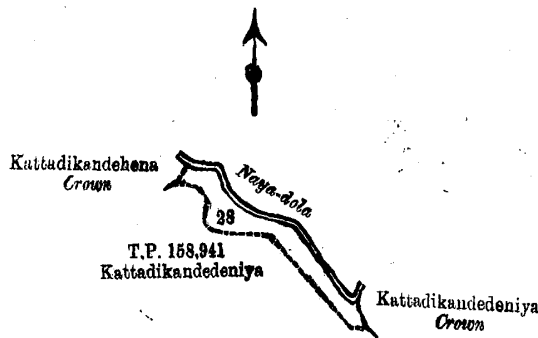
C. MEADEN,  
for Surveyor-General.

II.

Preliminary plan 9.

| Lot. | Name of Land.      | Extent. |       |
|------|--------------------|---------|-------|
|      |                    | A.      | R. P. |
| 28   | Kattadikandedeniya | 1       | 1 4   |

and bounded as follows : on the north by the Naya-dola; on the east by Kattadikandedeniya sold by the Crown; on the south by T. P. 158,941 (Kattadikandedeniya); on the west by T.P.158,941 (Kattadikandedeniya), Kattadikandehena declared Crown.



Scale of 18 Chains to an Inch.

Situation : Alapaladeniya village in Morawak korale.  
Preliminary plan 9.

| Lot. | Name of Land.      | Extent. |       |
|------|--------------------|---------|-------|
|      |                    | A.      | R. P. |
| 28   | Kattadikandedeniya | 1       | 1 4   |

Sheet O 14  
22-30

Surveyor-General's Office,  
Colombo, August 8, 1906.

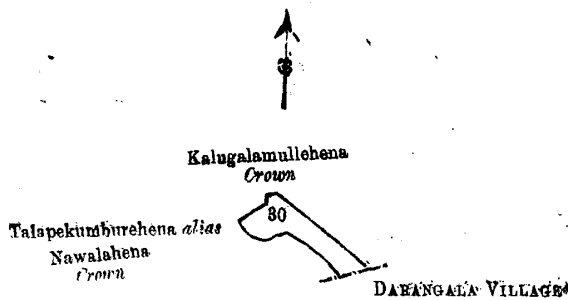
C. MEADEN,  
for Surveyor-General.

III.

Preliminary plan 9.

| Lot. | Name of Land.       | Extent. |       |
|------|---------------------|---------|-------|
|      |                     | A.      | R. P. |
| 30   | Kalugalamulladeniya | 0       | 2 12  |

and bounded as follows : on the north and east by Kalugalamullehena declared Crown; on the south by the village limit of Darangala; on the west by Talapekumburehena alias Nawalahena declared Crown.



Scale of 8 Chains to an Inch.

Situation : Alapaladeniya village in Morawak korale.

Preliminary plan 9.

| Lot. | Name of Land.       | Extent.<br>A. R. P. |
|------|---------------------|---------------------|
| 30   | Kalugalamulladeniya | 0 2 12              |

Surveyor-General's Office,  
Colombo, August 8, 1906.

Sheet O<sub>22</sub><sup>14</sup>—30.

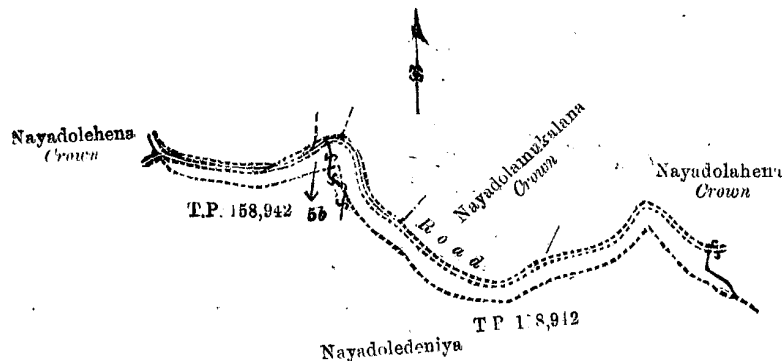
C. MEADEN,  
for Surveyor-General.

IV.

Preliminary plan 9.

| Lot. | Name of Land.       | Extent.<br>A. R. P. |
|------|---------------------|---------------------|
| 5b   | Nayadolakumburuyaya | 2 0 0               |

and bounded as follows : on the north by the Gansabhawa road to Banagala ; on the east by Nayadolehena declared Crown ; on the south by Nayadolehena (T.P. 158,942) ; on the west by Nayadolehena (T.P. 158,942), Nayadolehena declared Crown.



Scale of 8 Chains to an Inch

Situation : Alapaladeniya, Morawak korale in Matara District.

Preliminary plan 9.

| Lot. | Name of Land.       | Extent.<br>A. R. P. |
|------|---------------------|---------------------|
| 5b   | Nayadolakumburuyaya | 2 0 0               |

Surveyor-General's Office,  
Colombo, May 3, 1906.

Sheet O<sub>5</sub><sup>14</sup>—13

R. S. TEMPLETON,  
for Surveyor-General.

2,597

**Notice under "The Waste Lands Ordinances of 1897, 1899, 1900, and 1903."**

TAKE notice, that unless within three months from the 8th day of November, 1906, the persons, if any, who claim any interest in the land hereinafter mentioned, make claim in person or in writing to the said land or to some interest therein to G. M. Cookson, Esq., Assistant Government Agent of Matara, at the Matara Kachcheri :

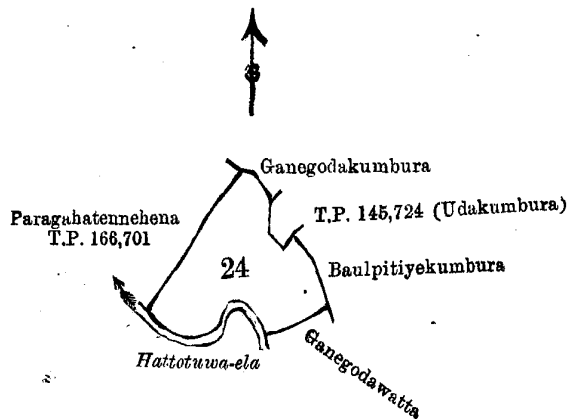
Such Assistant Government Agent, in pursuance of the powers vested in him by "The Waste Lands Ordinances of 1897, 1899, 1900, and 1903," will declare by writing under his hand that the said land, to which no claim has been made, is the property of the Crown.

Matara, October 22, 1906.

G. COOKSON,  
Assistant Government Agent.

*Description of the Land referred to.*

The land commonly called or known as Paragahatennewatta, situated in the village of Hewawita in the Morawak korale of the Matara District, in the Southern Province, containing in extent 2 acres 3 roods and 32 perches, shown as lot 24 in preliminary plan 15 and in the annexed certified tracing therefrom, and bounded as follows : on the north by Ganegodakumbura claimed by Ganegodage Dowan T. P. 145,724 (Udakumbura) ; on the east by Baulpitiyekumbura claimed by Don Allis Palihawadana and others ; on the south by Ganegodawatta claimed by Ganegodage Dowan and others, the Hattotuwa-ela ; on the west by Paragahatennehena (T. P. 166,701).



Scale of 8 Chains to an Inch.

Situation : Hewaowita village in Morawak korale.

Preliminary plan 15.

| Lot. | Name of Land.       | Extent.<br>A. R. P. |
|------|---------------------|---------------------|
| 24   | Paragahatennewatta. | 2 3 32              |

Surveyor-General's Office,  
Colombo, August 13, 1906.

Sheet O 14  
56—64

C. MEADEN,  
for Surveyor-General.

2,598

**Notice under "The Waste Lands Ordinances of 1897, 1899, 1900, and 1903."**

TAKE notice, that unless within three months from the 8th day of November, 1906, the persons, if any, who claim any interest in the land hereinafter mentioned, make claim in person or in writing to the said land or to some interest therein to G. M. Cookson, Esq., Assistant Government Agent, Matara, at the Matara-Kachcheri:

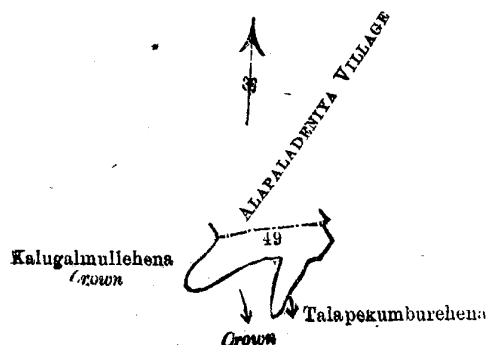
Such Assistant Government Agent, in pursuance of the powers vested in him by the "Waste Lands Ordinances of 1897, 1899, 1900, and 1903," will declare by writing under his hand that the said land, to which no claim has been made, is the property of the Crown.

Matara, October 22, 1906.

G. COOKSON,  
Assistant Government Agent.

*Description of the Land referred to.*

The land commonly called or known as Haldolapitakella *alias* Kalugalamullehenadeniya, situated in the village of Derangala in the Morawak korale of the Matara District, in the Southern Province, containing in extent 1 acre, shown as lot 49 in preliminary plan No. 27 and in the annexed certified tracing therefrom, and bounded as follows: on the north by the village limit of Alapaladeniya; on the east and south by Talapekumburehena declared Crown; on the west by Kalugalmullehena declared Crown.



Scale of 8 Chains to an Inch.

Situation : Derangala village in Morawak korale

Preliminary plan 27.

| Lot. | Name of Land.   | Extent.<br>A. R. P. |
|------|---|---------------------|
| 49   | Haldolapitakella <i>alias</i> Kalugalamullehenadeniya | 1 0 0               |

Surveyor-General's Office,  
Colombo, August 13, 1906.

Sheet O 14  
22—30

C. MEADEN,  
for Surveyor-General.

2,599