

# Ceylon Government Gazette

Published by Authority.

No. 6,156 — FRIDAY, NOVEMBER 30, 1906.

PART I.—General: Minutes, Proclamations, Appointments, and General Government Notifications.

PART II.—Legal and Judicial.

PART III.—Provincial Administration.

PART IV.—Land Settlement.

PART V.—Mercantile, Marine, Municipal, Local, &c.

*Separate paging is given to each Part in order that it may be filed separately.*

## Part IV.—Land Settlement.

	PAGE	PAGE
Final Orders .. .. .	1275	Preliminary Notices .. .. . 1288

### FINAL ORDERS.

**Order under Section 2 of "The Waste Lands Ordinances of 1897, 1899, 1900, and 1903," declaring Lands to be Crown Property.**

In the matter of the lands commonly called or known as Rajendranwewahena, Kurundugahahena, Ambagahawewatisbamba, Ambagahawewatisbamba (part of P. P. 2,321/7,203), Ambagahawewamukalana, Wewa-addarekele, (Path Reservation P. P. 2,321/7,200), path reservation (part of 2,321/7,203), Ambagahawewalanda, Ambagahawewapاسبamba, situate in the village of Ambagahawewa in the Pahalahewu tulana of the Kende korale of the Nuwaragampalata, in the North-Central Province, and of "The Waste Lands Ordinances of 1897, 1899, 1900, and 1903."

THE notice required by section 1 of "The Waste Lands Ordinances of 1897, 1899, 1900, and 1903," having been duly published in manner prescribed by that section in respect of the above-named lands (*vide* Notice No. 2,503), and no claim having been made to the said lands or to any interest therein within the period of three months from the date specified in the said notice, I, Walter Ernest Wait, Special Officer appointed under section 28 of the said Ordinances, under and by virtue of the powers vested in me in that behalf by section 2 of the said Ordinances, do hereby on this 16th day of October, 1906, order and declare that the said lands, as more fully described herein below, situate in the village of Ambagahawewa in the Pahalahewu tulana of the Kende korale of the Nuwaragampalata, in the North-Central Province, and shown as lots 1, 2, 3, 3a, 3b, 3c, 7, 7a, 7m, 7n, 7o, 7p, 7q, 7r in preliminary plan No. 129 and in the annexed certified tracing therefrom, and containing in extent 1,058 acres 3 roods and 10 perches, are the property of the Crown.

*Description of the Lands referred to.*

The following lots situated in the village of Ambagahawewa in the Pahalawewu tulana of the Kende korale of the Nuwaragampalata, in the North-Central Province, as described in the annexed certified tracing:—

## Preliminary plan 129.

Lot.	Name of Land.	Extent.		
		A.	R.	P.
1	Rajendranwewahena	22	0	5
2	Kurundugahahena	1	1	0
3	Ambagahawewatisbamba	2	1	17
3a	Do.	0	1	15
3b	Ambagahawewatisbamba (part of P. P. 2,321/7,203)	0	0	17
3c	Ambagahawewatisbamba	0	2	3
7	Ambagahawewamukalana	1,024	3	38
7a	Do.	0	2	2
7m	Wewa-addarakele	0	1	24
7n	Path reservation (P.P. 2,321/7,200)	0	1	8
7o	Path reservation (part of P.P. 2,321/7,203)	0	0	27
7p	Ambagahawewalanda	3	0	3
7q	Ambagahawewapasbamba	0	0	11
7r	Do.	2	3	0
		1,058	3	10

and bounded as follows: on the north by the Kanadara-oya; on the east by the village limit of Mahagalkadawala of the Kende korale; on the south by the village limit of Mahagalkadawala of the Kende korale, the village limit of Kadurugasdamana, the village limit of Kudagama; on the west by the village limit of Medagama, the village limit of Harakweldapana.

NOTE.—The following lots lying within the above boundaries are excluded from this order, and their aggregate acreage of 315 acres 2 roods and 15 perches is not included in the acreage of 1,058 acres 3 roods and 10 perches given above:—

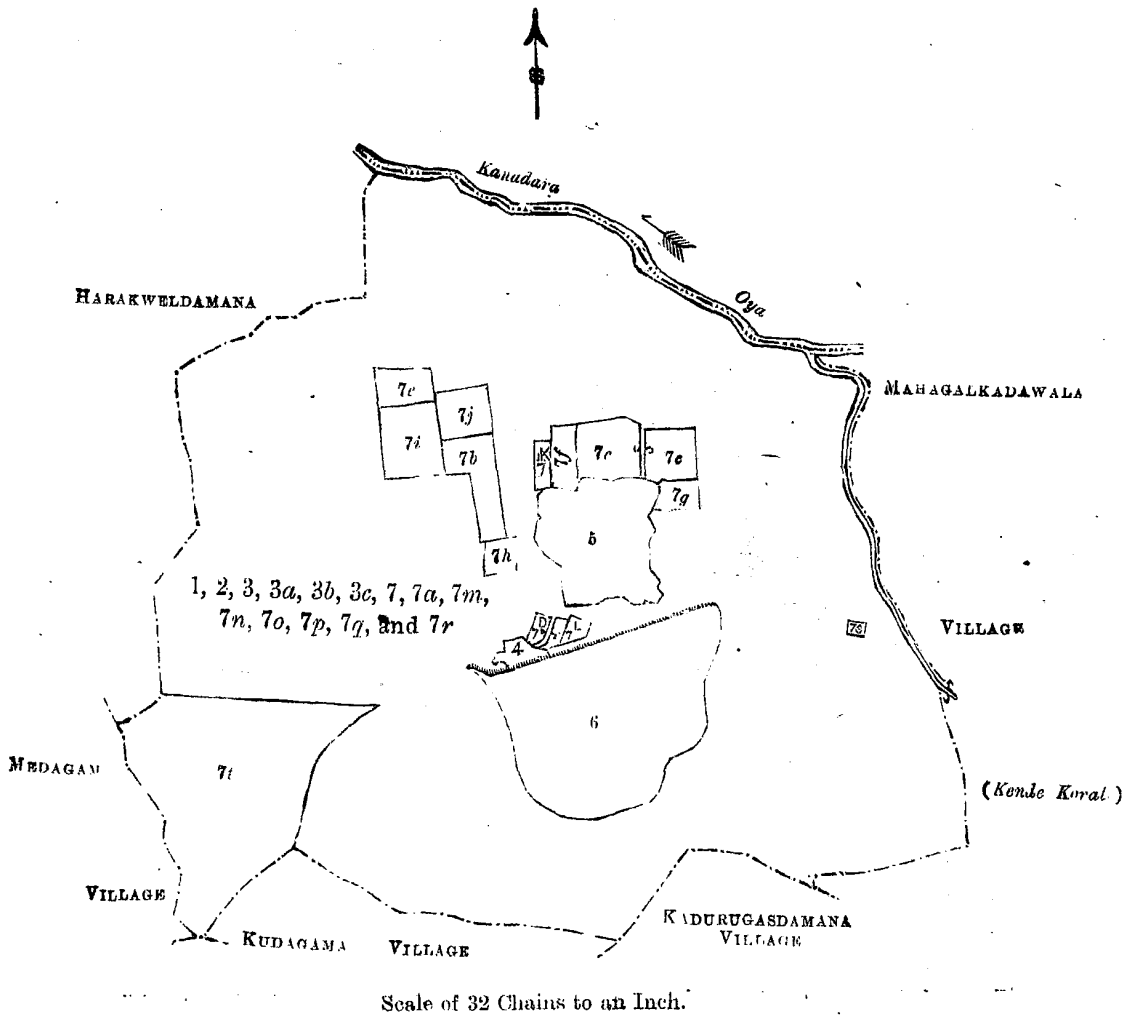
## Preliminary plan 129.

Lot.	Name of land.	Extent.		
		A.	R.	P.
4	Ambagahawatta	2	2	32
5	Ambagahawewawela	38	3	35
6	Ambagahawewa	97	0	25
7b	Kumbukgahawelakatuwa (P.P. 2,321/7,196 and 7,197)	11	3	3
7c	Timbiriwalekatuwa (P.P. 2,321/7,198, 7,199, and 7,201)	19	2	26
7d	Migahawatta (T.P. 217,706)	2	2	26
7e	Welkele	6	1	24
7f	Pahalawelkele	4	2	0
7g	Ihalawelkele	3	3	20
7h	Welkatuwa	2	3	0
7i	Ambagahawewa Katupathbima	12	2	10
7j	Do.	8	1	25
7k	Mahawela-addarakele	2	1	0
7l	Wewa-addarakele	1	2	24
7s	Ambagahawewaminipittaniya	0	2	5
7t	Ambagahawewalanda	99	3	0
		315	2	15

October 18, 1906.

W. E. WAIT,  
Special Officer.

[For Tracing see page 1277.]



Situation : Ambagahawewa village in Pahalahewu tulana of Kende korale.

Preliminary plan 129.

Lot.	Name of Land.	Extent.		
		A.	R.	P.
1	Rajendranwewahena	22	0	5
2	Kurundugahahena	1	1	0
3	Ambagahawewatisbamba	2	1	17
3a	Do.	0	1	15
3b	Ambagahawewatisbamba (part of P.P. 2,321/7,203)	0	0	17
3c	Ambagahawewatisbamba	0	2	3
7	Ambagahawewamukalana	1,024	3	38
7a	Do.	0	2	2
7m	Wewa-addarakele	0	1	24
7n	Path reservation (P.P. 2,321/7,200)	0	1	8
7o	Path reservation (part of P.P. 2,321/7,203)	0	0	27
7p	Ambagahawewalanda	3	0	3
7q	Ambagahawewapabamba	0	0	11
7r	Do.	2	3	0
		<b>1,058</b>	<b>3</b>	<b>10</b>

## Lots excluded.

Lot.	Name of Land.	Extent.	
		A.	R. P.
4	Ambagahawatta	2	2 32
5	Ambagahawewawela	38	3 35
6	Ambagahawewa	97	0 25
7b	Kumbukgahawelakatuwa (P.P. 2,321/7,196 and 7,197)	11	3 33
7c	Timbiriwalekatuwa (P.P. 2,321/7,198, 7,199, and 7,201)	19	2 26
7d	Migahawatta (T.P. 217,706)	2	2 26
7e	Welkele	6	1 24
7f	Pahalawelkele	4	2 0
7g	Ihalawelkele	3	3 20
7h	Welkatuwa	2	3 0
7i	Ambagahawewa Katupathbima	12	2 10
7j	Do.	8	1 25
7k	Mahawela-addarakele	2	1 0
7l	Wewa-addarakele	1	2 24
7s	Ambagahawewaminipittaniya	0	2 5
7t	Ambagahawewalanda	99	3 0
		315	2 15

Sheets C<sub>53-61</sub>, C<sub>54-62</sub>, F<sub>5-13</sub>, & F<sub>6-14</sub>

Surveyor-General's Office,  
Colombo, June 13, 1906.  
Anuradhapura S. O. 365

C. MEADEN,  
for Surveyor-General,

**Order under Section 4, Sub-section (1), of "The Waste Lands Ordinances of 1897, 1899, 1900, and 1903."**

In the matter of the land commonly called or known as Paluwattakiyanatisbamba, situate in the village of Kattamankulama in the Ihalawewu tulana of the Kende korale of the Nuwaragampalata, in the North-Central Province, and of "The Waste Lands Ordinances of 1897, 1899, 1900, and 1903."

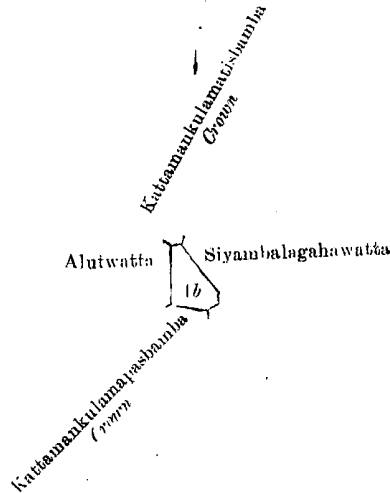
WHEREAS in pursuance of section 1 of the said Ordinances, it was duly declared and notified on the 1st day of June, One thousand Nine hundred and Six, that if no claim to the land commonly called or known as Paluwattakiyanatisbamba, situate in the village of Kattamankulama in the Ihalawewu tulana of the Kende korale of the Nuwaragampalata, in the North-Central Province, containing in extent 1 rood and 18 perches, and shown as lot 4b in preliminary plan No. 166, was made to the Special Officer appointed under section 28 of the said Ordinances, within the period of three months from the date specified in the said notice, such land would be deemed the property of the Crown and dealt with on account of the Crown (*vide* Notice No. 2,470):

And whereas (1) Mudalihamy Vel-vidane of Kattamankulama, (2) Badderala Vedarala of Ukkulan-kulama made claim thereto, and I, Walter Ernest Wait, Special Officer appointed under section 28 of the said Ordinances, made due inquiry into such claim, and whereas the said 2nd claimant Badderala Vedarala has withdrawn his claim to the said land: and whereas I and the said 1st claimant have, with consent of His Excellency the Governor, come to an agreement in writing concerning the said land, under section 4, sub-section (1), of the said Ordinances:

And whereas it was ordered, in pursuance of the agreement afore-mentioned, that the said 1st claimant Mudalihamy Vel-vidane should pay to the Government Agent, North-Central Province, a sum of Rupees Six (Rs. 6), only as purchase amount for the said land on or before the Nineteenth day of October, One thousand Nine hundred and Six; and whereas the said 1st claimant has duly paid the said amount as ordered, the said 1st claimant is hereby declared to be the purchaser of the said land commonly called or known as Paluwattakiyanatisbamba, situate in the village of Kattamankulama in the Ihalawewu tulana of the Kende korale of the Nuwaragampalata, in the North-Central Province, containing in extent 1 rood and 18 perches, and shown as lot 4b in preliminary plan 166 and in the annexed certified tracing therefrom, and bounded as follows: on the north by Kattamankulamatisbamba belonging to the Crown; on the east by Siyambalagahawatta claimed by Mudalihamy Vel-vidane of Kattamankulama and others; on the south by Siyambalagahawatta claimed by Mudalihamy Vel-vidane of Kattamankulama and others, Kattamankulamapasbamba belonging to the Crown; on the west by Alutwatta claimed by Kadirate Lekama.

W. E. WAIT,  
Special Officer.

October 20, 1906.



Scale of 8 Chains to an Inch

Situation : Kattamankulama vilage in Ihalawewu tulana of the Kende korale.

Preliminary plan 166.

Extent.

A. R. P.

Lot. Name of Land.

0 1 18

4b .. Paluwattakiyanatisbamba

Surveyor-General's Office,  
Colombo, October 15, 1906.

Field sheet F 38-46

C. MEADEN,  
for Surveyor-General.

Anuradhapura S. O. 366

**Order under Section 4, Sub-section (1), of "The Waste Lands Ordinances of 1897, 1899, 1900, and 1903," declaring Lands to be Crown Property.**

In the matter of the lands commonly called or known as Boradamanagahahena, Wiragahamukulana, Kattamankulamatisbamba, Kattamankulamapaspambama, Migahakumbura, situate in the village of Kattamankulama in the Ihalawewu tulana of the Kende korale of the Nuwaragampalata, in the North-Central Province, and of "The Waste Lands Ordinances of 1897, 1899, 1900, and 1903."

WHEREAS in pursuance of section 1 of the said Ordinances it was duly notified on the 1st day of June, One thousand Nine hundred and Six, that if no claim to the lands commonly called or known as Boradamanagahahena, Wiragahamukulana, Kattamankulamatisbamba, Kattamankulamapaspambama, Migahakumbura, situate in the village of Kattamankulama in the Ihalawewu tulana of the Kende korale of the Nuwaragampalata, in the North-Central Province, containing in extent 914 acres 3 roods and 34 perches, and shown as lots 1, 2, 2c, 2d, 2e, 3, 3b, 3c, 3d, 3e, 4c, 5c, 7, and 8 in preliminary plan No. 166 and in the annexed certified tracing therefrom, was made to the Special Officer appointed under section 28 of the said Ordinances, within the period of three months from the date specified in such notice, such lands would be deemed the property of the Crown and dealt with on account of the Crown (*vide* Notice No. 2,470):

And whereas (1) Mudalihami, Vel-vidane of Kattamankulama, (2) Badderala Vedarala of Ukkulan-kulama, made claim thereto, and whereas the said claimants have withdrawn their claims to the said lands, I, Walter Ernest Wait, Special Officer appointed under section 28 of the said Ordinances, under and by virtue of the powers vested in me in that behalf by section 4 of the said Ordinances, do hereby on this 20th day of October, 1906, order and declare, under section 4, sub-section (1), of the said Ordinances, that the said lands, as more fully described herein below, are the property of the Crown.

*Description of the Lands referred to.*

The following lots situated in the village of Kattamankulama in the Ihalawewu tulana of the Kende korale of the Nuwaragampalata, in the North-Central Province, as described in the annexed certified tracing:—

Lot.	Name of Land.	Extent.	
		A.	R. P.
1	Boradamanagahahena	6	3 15
2	Wiragahamukulana	737	0 14
2c	Do.	1	2 0
2d	Kattamankulamatisbamba	0	2 10
2e	Kattamankulamapaspambama	0	1 10
3	Boradamanagahahena	137	1 3
3b	Do.	1	2 0
3c	Kattamankulamatisbamba	0	2 16
3d	Kattamankulamapaspambama	0	0 10
3e	Do.	0	0 6
4c	Kattamankulamapaspambama	0	1 28
5c	Migahakumbura	0	0 7
7	Boradamanagahahena	13	1 20
8	Do.	15	1 15
		<b>914</b>	<b>3 34</b>

and bounded as follows : on the north by the village limit of Katupuliyankulam ; on the east by the village limit of Undiyagama, the village limit of Pudukkulama ; on the south by the village limit of Pahalagama, the village limit of Tannayankulam ; on the west by the village limit of Tannayankulam, the village limit of Thetpankulam, the village limit of Andiyankulama, the village limit of Mankadawala.

NOTE.—The following lots lying within the above boundaries are excluded from this order, and their aggregate acreage of 105 acres 2 roods and 21 perches is not included in the acreage of 914 acres 3 roods and 34 perches given above :—

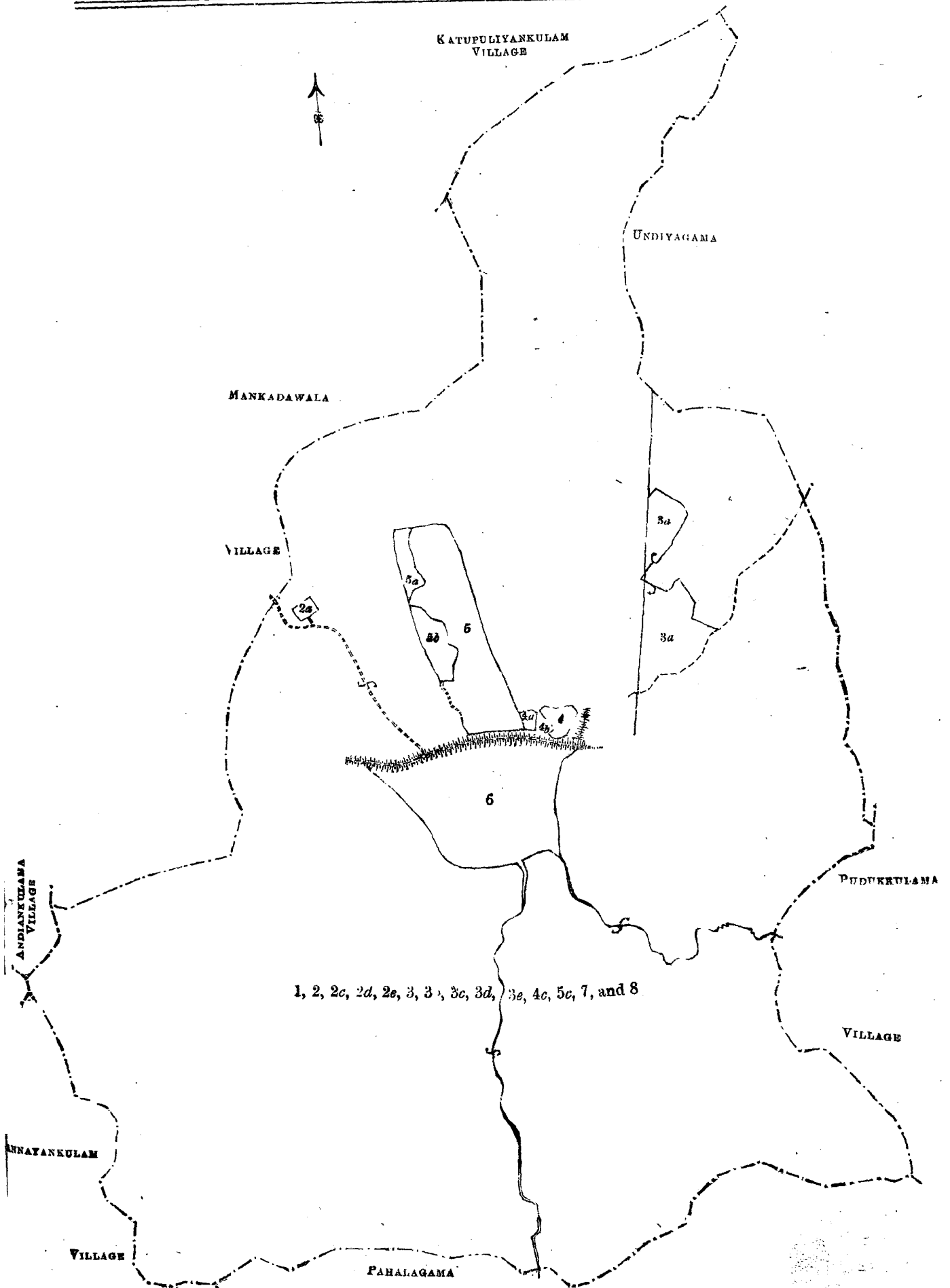
## Preliminary plan 166.

Lot.	Name of Land.	Extent.		
		A.	R.	P.
2a ..	Kattamankulamminipittaniya ..	0	2	0
2b ..	Weeragahamukalana ..	37	2	25
3a ..	Boradamanagahahena ..	12	1	15
4 ..	Siyambalagahawatta ..	1	1	25
4a ..	Alutwatta ..	0	2	25
5 ..	Migahakumbura, T.Ps. 120,040 and 162,420 ..	17	0	39
5a ..	Migahakumbura ..	1	3	0
5b ..	Do. ..	2	3	12
6 ..	Kattamankulama tank ..	30	3	22
4b ..	Paluwattakiyanatisbamba ..	0	1	18
		<b>105</b>	<b>2</b>	<b>21</b>

October 20, 1906.

W. E. WAIT,  
Special Officer.

[ For Tracing see page 1281 ]



1, 2, 2c, 2d, 2e, 3, 3a, 3b, 3c, 3d, 3e, 4c, 5c, 7, and 8

Scale of 16 Chains to an Inch.

Situation : Kattamankulam village in Ihalawewu tulana of Kende korale.

Lot.	Name of Land.	Extent.	
		A.	R. P.
1	Boradamanagahahena	6	3 15
2	Wiragahamukalana	737	0 14
2c	Do.	1	2 0
2d	Kattamankulamatisbamba	0	2 10
2e	Kattamankulamapasbamba	0	1 10
3	Boradamanagahahena	137	1 3
3b	Do.	1	2 0
3c	Kattamankulamatisbamba	0	2 16
3d	Kattamankulamapasbamba	0	0 10
3e	Do.	0	0 6
4c	Kattamankulamapasbamba	0	1 28
5c	Migahakumbura	0	0 7
7	Boradamanagahahena	13	1 20
8	Do.	15	1 15
		914	3 34
<i>Lots excluded.</i>			
2a	Kattamankulamminipittaniya	0	2 0
2b	Weeragahamukalana	37	2 25
3a	Boradamanagahahena	12	1 15
4	Siyambalagahawatta	1	1 25
4a	Alutwatta	0	2 25
5	Migahakumbura, T.Ps. 120,040 and 162,420	17	0 39
5a	Migahakumbura	1	3 0
5b	Do.	2	3 12
6	Kattamankulama tank	30	3 22
4b	Paluwattakiyanatisbamba	0	1 18
		105	2 21

Surveyor-General's Office, Sheets F 4 F 4 F 4 and F 4 R. S. TEMPLETON,  
Colombo, April 27, 1906. 38-46' 39-47' 54-62' 55-63 for Surveyor-General.  
Anuradhapura S. O. 367

**Order under Section 4, Sub-section (1), of "The Waste Lands Ordinances of 1897, 1899, 1900, and 1903,"  
admitting Land to be Private Property.**

In the matter of the land commonly called or known as Medapatanehenyaya, Bokalamehena, &c., situate in the village of Gawalagama in the Dehiwinipalata korale of the Udukinda division, in the Province of Uva, and of "The Waste Lands Ordinances of 1897, 1899, 1900, and 1903."

WHEREAS in pursuance of section 1 of the said Ordinances it was duly notified on the 7th day of April, One thousand Nine hundred and Five, that if no claim to the land commonly called or known as Medapatanehenyaya, Bokalamehena, &c., situate in the village of Gawalagama in the Dehiwinipalata korale of the Udukinda division, in the Province of Uva, containing in extent 9 acres 3 roods and 26 perches, and shown as lot 20 in preliminary plan 103 and in the annexed certified tracing therefrom, was made to J. G. Fraser, Special Officer appointed under section 28 of the said Ordinances, within the period of three months from the date specified in such notice, such land would be deemed the property of the Crown and dealt with on account of the Crown (*vide* Notice No. 2,166):

And whereas (1) Kirioruwegedara Appuhamy, (2) Kirioruwegedara Kiri Banda, both of Gawalagama, (3) Digaredgededara Mutu Menika of Ettampitiya, (4) Mullegama Mutu Bandara, Basnayaka Nilame of Badulla, (5) Kirioruwegedara Appuhamy of Gawalagama, (6) Kirioruwegedara Kiriwante of Badulla made claim thereto; and the aforesaid John George Fraser, Special Officer appointed under section 28 of the said Ordinances, made due inquiry into such claim; I, Howard Orme Fox, Special Officer appointed under section 28 of the said Ordinances, with the consent of His Excellency the Governor, do hereby admit the claim of the said claimants to the said land, as more fully described herein below, under section 4, sub-section (1), of the said Ordinances.

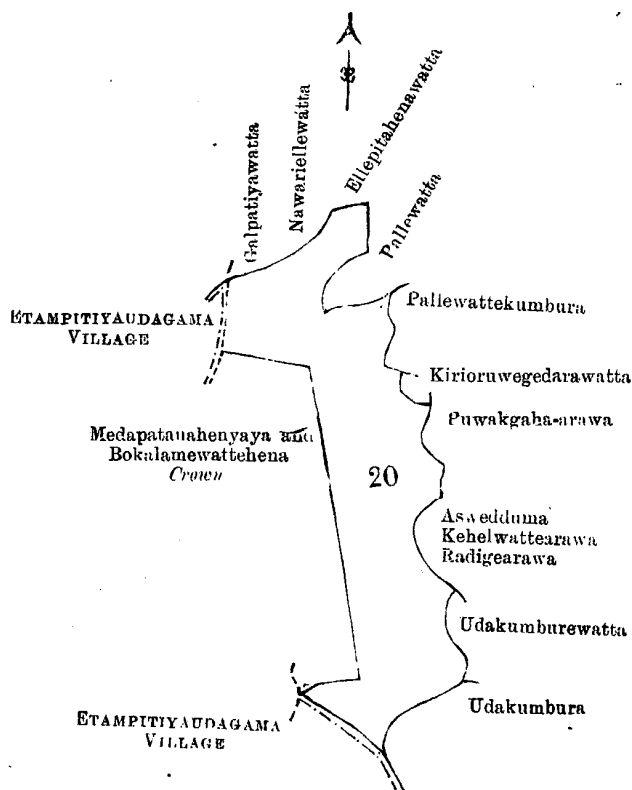
*Description of the Land referred to.*

The land commonly called or known as Medapatanehenyaya, Bokalamehena, &c., situated in the village of Gawalagama in the Dehiwinipalata korale of the Udukinda division, in the Province of Uva, containing in extent 9 acres 3 roods and 26 perches, shown as lot 20 in preliminary plan 103 and in the annexed certified tracing therefrom, and bounded as follows: on the north by Galpatiyewatta claimed by Galpatiyewatta Appu and others, Nawariellewatta claimed by Peellagaharawe Punchirala, Ellepitahenawatta claimed by Mullegama Mutu Banda, Basnayaka Nilame; on the east by Pallewatta claimed by Pallewattededara Huduhamy, Pallewattakumbura claimed by Pallewatte Huduhamy, Kirioruwegedarawatta claimed by K. Kiriwante, and others, Puwakgaha-arawa claimed by Kirioruwegedara Kiriwante, Aswedduma claimed by Gawalagedara Siyatu, Kehelwattarawa claimed by K. Kiriwante, Radigearawa claimed by Mullegama Mutu Banda, Basnayaka Nilame, Udakumburewatta claimed by ditto; on the south by Udakumbura claimed by Mullegama Mutu Banda, Basnayaka Nilame, the village limit of Ettampitiya Udugama; on the west by Medapatanehenyaya, and Bokalamewattehena belonging to the Crown, the village limit of Ettampitiya Udugama.

October 6, 1906.

H. O. Fox,  
Special Officer.





Scale of 8 Chains to an Inch.

Situation : Gewalegama village.

Lot.	Name of Land.	Extent. A. R. P.
20	Medapatanehenyaya, Bokalamehena, &c.	9 3 26

Field sheet M<sub>51</sub><sup>7</sup>-59

Surveyor-General's Office,  
Colombo, September 29, 1906.  
Uva S. O. 943

C. MEADEN,  
for Surveyor-General

**Order under Section 4, Sub-section (1), of "The Waste Lands Ordinances of 1897, 1899, 1900, and 1903,"  
admitting Land to be Private Property.**

In the matter of the land commonly called or known as Paluwattehena *alias* Ellehena, situate in the village of Alakongama in the Dehiwinipalata korale of the Udukinda division, in the Province of Uva, and of "The Waste Lands Ordinances of 1897, 1899, 1900, and 1903."

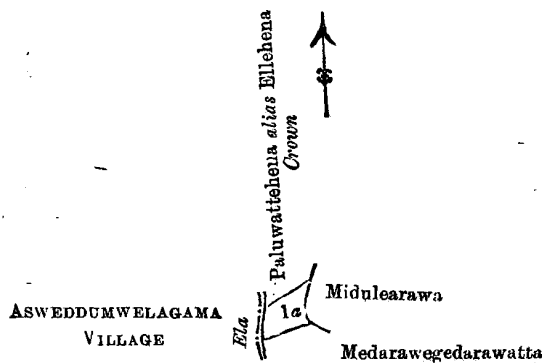
**W**HEREAS in pursuance of section 1 of the said Ordinances it was duly notified on the 31st day of March, One thousand Nine hundred and Five, that if no claim to the land commonly called or known as Paluwattehena *alias* Ellehena, situate in the village of Alakongama in the Dehiwinipalata korale of the Udukinda division, in the Province of Uva, containing in extent 1 rood and 15 perches, and shown as lot 1a in preliminary plan No. 104 and in the annexed certified tracing therefrom, was made to J. G. Fraser, Special Officer appointed under section 28 of the said Ordinances, within the period of three months from the date specified in such notice, such land would be deemed the property of the Crown and dealt with on account of the Crown (*vide* Notice No. 2,163):

And whereas Alakongedara Alakon Mudiyanselege Appuhamy of Alakongama, made claim thereto, and the aforesaid John George Fraser, Special Officer appointed under section 28 of the said Ordinances, made due inquiry into such claim; I, Howard Orme Fox, Special Officer appointed under section 28 of the said Ordinances, do hereby admit the claim of the said claimant to the said land, as more fully described herein below, under section 4, sub-section (1), of the said Ordinances.

*Description of the Land referred to.*

The following lot situated in the village of Alakongama in the Dehiwinipalata korale of the Udukinda division, in the Province of Uva, as described in the annexed certified tracing :—

Lot.	Name of Land.	Preliminary plan 104.	
		Extent.	
		A.	R. P.
1a	Paluwatthehena <i>alias</i> Ellehena	0	1 15



Scale of 8 Chains to an Inch.

Situation : Alakongama village.

Lot.	Name of Land.	Preliminary plan 104.	
		Extent.	
		A.	R. P.
1a	Paluwatthehena <i>alias</i> Ellehena	0	1 15

Surveyor-General's Office,  
Colombo, September 29, 1906.

Field sheet M <sup>7</sup><sub>51-59</sub>

C. MEADEN,  
for Surveyor-General.

and bounded as follows : on the north by Paluwatthehena *alias* Ellehena belonging to the Crown ; on the east by Midule-arawa claimed by Pinarawegedara Dingiri Menika ; on the south by Meda-arawegedarawatta claimed by Alakongedara Appuhamy and others ; and on the west by an ela, (the village limit of Asweddumwelagama).

October 6, 1906.  
Uva S. O. 944

H. O. Fox,  
Special Officer.

**Order under Section 4, Sub-section (1), of "The Waste Lands Ordinances of 1897, 1899, 1900, and 1903," declaring Land to be Crown Property.**

In the matter of the land commonly called or known as Paluwatthehena *alias* Ellehena, situate in the village of Alakongama in the Dehiwinipalata korale of the Udukinda division, in the Province of Uva, and of "The Waste Lands Ordinances of 1897, 1899, 1900, and 1903."

WHEREAS in pursuance of section 1 of the said Ordinances it was duly notified on the 31st day of March, One thousand Nine hundred and Five, that if no claim to the land commonly called or known as Paluwatthehena *alias* Ellehena, situate in the village of Alakongama in the Dehiwinipalata korale of the Udukinda division, in the Province of Uva, containing in extent 4 acres 3 roods and 21 perches, and shown as lot 1 in preliminary plan No. 104 and in the annexed certified tracing therefrom, was made to J. G. Fraser, Special Officer appointed under section 28 of the said Ordinances, within the period of three months from the date specified in such notice, such land would be deemed the property of the Crown and dealt with on account of the Crown (*vide* Notice No 2, 163):

And whereas Alakongedara Alakon Mudiyansele Appuhamy of Alakongama made claim thereto, and whereas the said claimant has withdrawn his claim to the said land, I, Howard Orme Fox, Special Officer appointed under section 28 of the said Ordinances, under and by virtue of the powers vested in me in that behalf by section 4 of the said Ordinances, do hereby on this 6th day of October, 1906, order and declare, under section 4, sub-section (1), of the said Ordinances, that the said land, as more fully described herein below, is the property of the Crown

*Description of the Land referred to.*

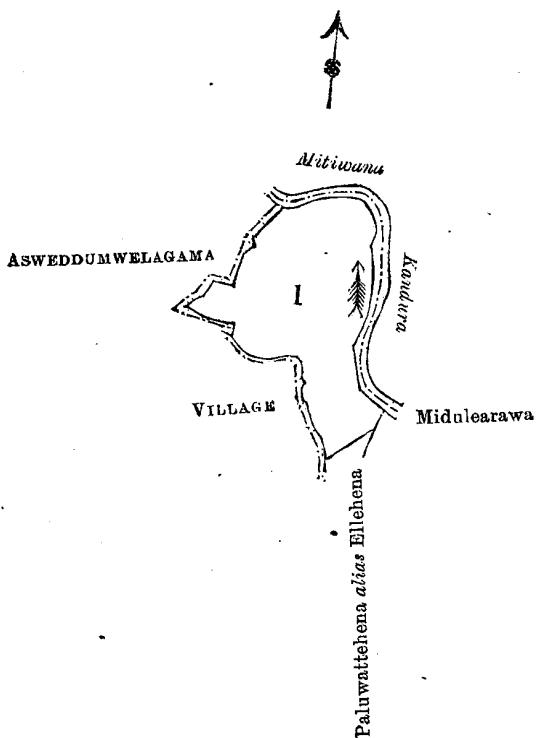
The following lot situated in the village of Alakongama in the Dehiwinipalata korale of the Udukinda division, in the Province of Uva, as described in the annexed certified tracing :—

Lot.	Name of Land.	Preliminary plan 104.	
		Extent.	
		A.	R. P.
1	Paluwatthehena <i>alias</i> Ellehena	4	3 21

and bounded as follows : on the north by the village limit of Asweddumwelagama, the Mitiwanakandura ; on the east by the Mitiwanakandura, Midulearawa claimed by Pinarawegedara Dingirimenika and others ; on the south by Paluwatthehena *alias* Ellehena belonging to Alakongedara Alakon Mudiyansele Appuhamy ; and on the west by the village limit of Asweddumwelagama.

October 6, 1906.

H. O. Fox,  
Special Officer



Scale of 8 Chains to an Inch.  
 Situation : Algongama village.

Preliminary plan 104.

Lot.	Name of Land.	Extent. A. R. P.
1	Paluwattehena alias Ellehena	4 3 21

Field sheet M <sup>7</sup><sub>51-59</sub>

Surveyor-General's Office,  
 Colombo, September 29, 1906.  
 Uva S. O. 945

C. MEADEN,  
 for Surveyor-General.

**Order under Section 4, Sub-section (1), of "The Waste Lands Ordinances of 1897, 1899, 1900, and 1903," admitting Lands to be Private Property.**

In the matter of the lands commonly called or known as Udupitiahena and Koskottewallehena, situate in the village of Hetemma in the Bogoda korale of the Yatikinda division, in the Province of Uva, and of "The Waste Lands Ordinances of 1897, 1899, 1900, and 1903."

WHEREAS in pursuance of section 1 of the said Ordinances it was duly notified on the 1st day of December, One thousand Nine hundred and Five, that if no claim to the lands commonly called or known as Udupitiahena and Koskottewallehena, situate in the village of Hetemma in the Bogoda korale of the Yatikinda division, in the Province of Uva, containing in extent 1 acre 3 roods and 3 perches, and shown as lots 9f and 9w in preliminary plan 94 and in the annexed certified tracings therefrom, was made to J. G. Fraser, Special Officer appointed under section 28 of the said Ordinances, within the period of three months from the date specified in such notice, such lands would be deemed the property of the Crown and dealt with on account of the Crown (*vide* Notice No. 2,345):

And whereas (1) Meegahaellegedara Dissanayaka Mudiyansele Punchirala, (2) Dissanayaka Mudiyansele Vidane, (3) Dissanayaka Mudiyansele Appuhamy, (4) Dissanayaka Mudiyansele Huduhamy Gamarala, (5) Ettalapitiyagedara Dissawe Mudiyansele Kuma, all of Hetemma made claim thereto; and the aforesaid J. G. Fraser, Special Officer appointed under section 28 of the said Ordinances, made due inquiry into such claim; and whereas the said 2nd, 3rd, 4th, and 5th claimants have withdrawn their claims to the said lands; I, Howard Orme Fox, Special Officer appointed under section 28 of the said Ordinances, with the consent of His Excellency the Governor, do hereby admit the claim of the said first claimant to the said lands, as more fully described herein below, under section 4, sub-section (1), of the said Ordinances.

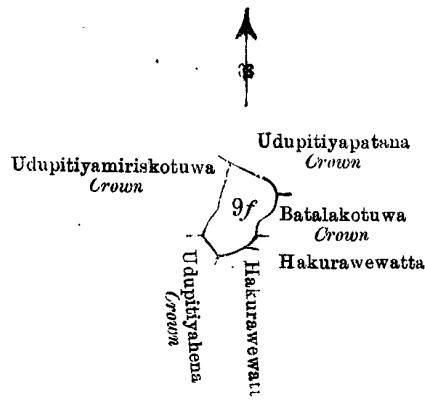
*Description of the Lands referred to.*

The following lots situated in the village of Hetemma in the Bogoda korale of the Yatikinda division, in the Province of Uva, as described in the annexed certified tracings:—

I.  
 Preliminary plan 94.

Lot.	Name of Land.	Extent. A. R. P.
9f	Udupitiahena	0 3 0

and bounded as follows : on the north by Udupitiyapatana belonging to the Crown ; on the east by Udupitiyapatana belonging to the Crown, Batalakotuwa belonging to the Crown, Hakurawewatta belonging to Dissa-



Scale of 8 Chains to an Inch.

Situation : Hetemma village in Bogoda korale.  
Preliminary plan 94.

Lot.	Name of Land.	Extent. A. R. P.
9f	Udupitiyahena	0 3 0

Surveyor-General's Office,  
Colombo, August 7, 1906.

Field sheet M <sup>7</sup><sub>37-45</sub>

C. MEADEN,  
for Surveyor-General.

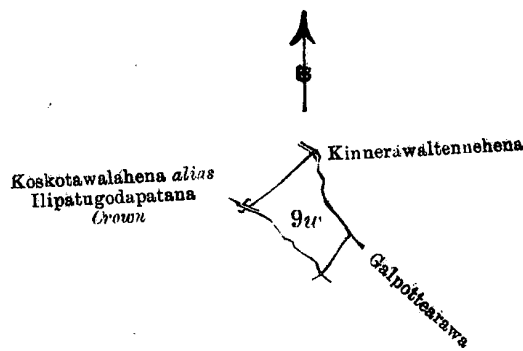
nayaka Mudiyanselege Vidane ; on the south by Hakurawewatta claimed by Hetemmagedara Vidane, Udupitiyahena belonging to the Crown ; on the west by Udupitiyamiriskotuwa belonging to the Crown.

II.

Preliminary plan 94.

Lot.	Name of Land.	Extent. A. R. P.
9w	Koskottewallehena	1 0 3

and bounded as follows : on the north by Koskotawalalhena *alias* Ilipatugodapatana belonging to the Crown, Kinnarawaltennehena belonging to Ettalapitiyagedara Dissawe Mudiyanselege Kuma ; on the east by Kin-



Scale of 8 Chains to an Inch.

Situation : Hetemma village in Bogoda korale.  
Preliminary plan 94.

Lot.	Name of Land.	Extent. A. R. P.
9w	Koskottewallehena	1 0 3

Surveyor-General's Office,  
Colombo, August 7, 1906.

Field sheet M <sup>7</sup><sub>37-45</sub>

C. MEADEN,  
for Surveyor-General.

narawaltennehena belonging to Ettalapitiyagedara Dissawe Mudiyanselege Kuma, Galpottesarawa sold under the Waste Lands Ordinance to Dissanayaka Mudiyanselege Huduhamy ; on the south and west by Koskotawalalhena *alias* Ilipatugodapatana belonging to the Crown.

October 6, 1906.

Uva S. O. 946

H. O. Fox,  
Special Officer.

**Order under Section 4, Sub-section (1), of "The Waste Lands Ordinances of 1897, 1899, and 1900," admitting Land to be Private Property.**

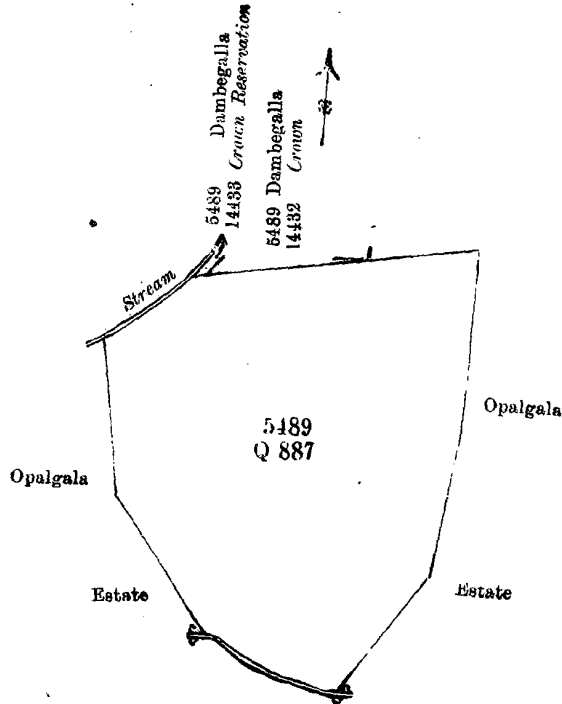
In the matter of land commonly called or known as Dambagollehena and Damunugahamulahena, situate in the village of the Pussela in the Pallesiya pattu of Matale East District, in the Central Province, and of "The Waste Lands Ordinances, 1897, 1899, and 1900."

**W**HEREAS in pursuance of section 1 of the said Ordinances it was duly notified on the First day of June, One thousand Nine hundred and Six, that if no claim to the land commonly called or known as Dambagollehena and Damunugahamulahena, situate in the village of Pussela in the Pallesiya pattu of Matale East District, in the Central Province, containing in extent 5 acres 3 roods and 34 perches, and shown as lot Q 887 in preliminary plan 5,489 as described in the annexed certified tracing therefrom, was made to the Assistant Government Agent of Matale, within the period of three months from the date specified in such notice, such land would be deemed the property of the Crown and dealt with on account of the Crown :

And whereas Messrs. H. S. Wills and C. L. Belleris, on behalf of Mr. F. Hoffmann La Roche of Opalgala estate, Gamunaduwa, made claim thereto, and I, Richard Arthur Grindall Festing, Esq., Assistant Government Agent, Matale, made due inquiry into such claim, I do hereby admit the claim of the said claimants to Dambagollehena and Damunugahamulahena, as more fully described herein below, under section 4, sub-section (1), of the said Ordinances.

*Description of the Land referred to.*

The land commonly called or known as Dambagollehena and Damunugahamulahena, situated in the village Pussela in Pallesiya pattu of Matale East, in the Central Province, containing in extent 5 acres 3 roods and 34 perches, shown as lot Q 887 in preliminary plan 5,489 and in the annexed certified tracing



Situation : Pussela, village in Matale Pallesiya pattu of Matale East.

Lot.	Name of Land.	Extent. A. R. P.
Q 887	Dambagollehena and Damunagahamulahena	5, 3 34

Surveyor-General's Office,  
Colombo, February 21, 1906.

R. S. TEMPLETON,  
for Surveyor-General

therefrom and bounded as follows : on the north by a stream, Dambagolla Crown reservation (P.P. 54,89/14,433), Dambagolle Crown land (P.P. 5,489/14,432), and Opalgala estate belonging to C. L. Belleris ; on the east by Opalgala estate belonging to C. L. Belleris ; south by a stream ; on the west by Opalgala estate belonging to C. L. Belleris.

R. A. G. FESTING,  
Assistant Government Agent.

**PRELIMINARY NOTICES.**

**Notice under "The Waste Lands Ordinances of 1897, 1899, 1900, and 1903."**

**T**AKE notice, that unless within three months from the 30th day of November, 1906, the persons, if any, who claim any interest in the lands hereinafter mentioned or in any one or more of such lands, make claim in person or in writing to the said lands or any of them or to some interest therein, to H. O. Fox, Esq., Special Officer appointed under section 28 of "The Waste Lands Ordinances, 1897, 1899, 1900, and 1903," at his office at Hill House, Mutwal, Colombo :

Such Special Officer, in pursuance of the powers vested in him by the said Ordinances, will declare by writing under his hand that the said lands or such of them, as to which no claim has been made, are the property of the Crown.

H. O. Fox,  
Special Officer.

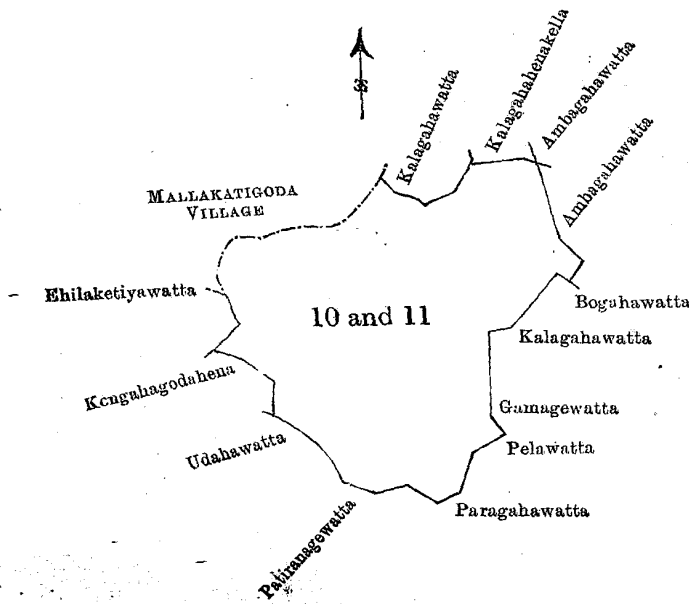
*Description of the Lands referred to.*

The following lots situated in the village of Andalugoda in the East Giruwa pattu of the Hambantota District, in the Southern Province, as described in the annexed certified tracing :—

Preliminary plan 397.

Lot.	Name of Land.	Extent.		
		A.	R.	P.
10	Kongahagodahena, Kalagahahena, Komehena, Bogahahena, Bolandegodahena, &c.	13	3	28
11	Bowalandegodehenakoratuwa	0	2	25
		14	2	13

and bounded as follows : on the north by the village limit of Mallakatigoda, Kalagahawatta claimed by Abeynayakage Tennohamy, Kalagahahenekella claimed by ditto, Ambagahawatta claimed by Don Andris Rajapaksa ; on the east by Ambagahawatta claimed by Don Andris Rajapaksa, Bogahawatta claimed by Rupasinge Kuluappu, Kalagahawatta claimed by Jayawardanage Davith, Gamagewatta claimed by Agalagodagamage Heen Appu, Pelawatta claimed by Don Andris Rajapaksa, Paragahawatta claimed by Mutukuttage Davith and others ; on the south by Paragahawatta claimed by Mutukuttage Davith and others, Patiranagewatta claimed by Don Andris Rajapaksa, Udahawatta claimed by Abeynayakage Andris ; on the west by Kongahagodahena claimed by Abeynayakage Sadris and another, Ehilaketiyewatta claimed by Abeynayakage Andris ; the village limit of Mallakatigoda.



Scale of 8 Chains to an Inch.

Situation : Andalugoda village in East Giruwa pattu.

Preliminary plan 397.

Lot.	Name of Land.	Extent.	
		A.	R. P.
10	Kongahagodahena, Kalagahahena, Komehena, Bogahahena, Bolandegodahena, &c.	13	3 28
11	Bowalandegodehenakoratuwa	0	2 25
		14	2 13

Sheets P <sup>11</sup><sub>17-25</sub> & P <sup>11</sup><sub>18-26</sub>

Surveyor-General's Office,  
Colombo, August 13, 1906.

2,620

C. MEADEN,  
for Surveyor-General.  
Hambantota S. O. 24—1906

**Notice under "The Waste Lands Ordinances of 1897, 1899, 1900, and 1903."**


TAKE notice, that unless within three months from the 30th day of November, 1906, the persons, if any, who claim any interest in the land hereinafter mentioned, make claim in person or in writing to the said land or to some interest therein, to W. E. Wait, Esq., Special Officer appointed under section 28 of "The Waste Lands Ordinances, 1897, 1899, 1900, and 1903," at his office at Hill House, Mutwal, Colombo :

Such Special Officer, in pursuance of the powers vested in him by the said Ordinances, will declare by writing under his hand that the said land, to which no claim has been made, is the property of the Crown.

W. E. WAIT,  
Special Officer.

*Description of the Land referred to.*

The land commonly called or known as Radagama-akkarawela, situated in the village of Radagama in the Kelegam tulana of the Eppawala korale of the Nuwaragampalata, in the North-Central Province, containing in extent 22 perches, shown as lot 4 in preliminary plan 360 and in the annexed certified tracing therefrom, and bounded as follows : on the north by Radagamalandukele declared Crown; on the east by T. P. 157,342 ; on the south and west by Radagamalandukele declared Crown.



Scale of 8 Chains to an Inch.

Situation : Radagama village in Eppawela korale.

Preliminary plan 360.

Lot.	Name of Land.	Extent.	
		A.	R. P.
4	Radagama-akkarawela	0	0 22

Field sheet F <sup>13</sup><sub>40-48</sub>

Surveyor-General's Office,  
Colombo, October 22, 1906.

2,621

C. MEADEN,  
for Surveyor-General.  
Anuradhapura S. O. 142—1906

**Notice under "The Waste Lands Ordinances of 1897, 1899, 1900, and 1903."**

**T**AKE notice, that unless within three months from the 30th day of November, 1906, the persons, if any, who claim any interest in the lands hereinafter mentioned or in any one or more of such lands, make claim in person or in writing to the said lands or any of them or to some interest therein, to W. E. Wait, Esq., Special Officer appointed under section 28 of "The Waste Lands Ordinances, 1897, 1899, 1900, and 1903," at his office at Hill House, Mutwal, Colombo :

Such Special Officer, in pursuance of the powers vested in him by the said Ordinances, will declare by writing under his hand that the said lands or such of them, as to which no claim has been made, are the property of the Crown.

W. E. WAIT,  
Special Officer.

*Description of the Lands referred to.*

The following lots situated in the village of Pulutumankulama in the Wirasole Kadawat tulana or the Kadawat korale of the Nuwaragampalata, in the North-Central Province, as described in the annexed certified tracing :—

Preliminary plan 269.

Lot.	Name of Land.	Extent.		
		A.	R.	P.
1	Pulutumankulamahena	365	2	24
1a	Do. (P. P. 2,891/9,067)	6	1	16
1b	Do.	1	3	8
1c	Do.	2	0	1
2	Pulutumankulamamukulana	291	2	15
5	Pulutumankulama Tisbamba	2	0	15
5a	Do.	0	1	25
7	Alutgamawewa	13	0	10
		<b>682</b>	<b>3</b>	<b>34</b>

and bounded as follows : on the north by the limit of the Northern Province, the village limit of Vilatikulama ; on the east by the village limit of Vilatikulama, the village limit of Nawekkulama ; on the south by the village limit of Ilakkawiddawewa ; on the west by the limit of the Northern Province.

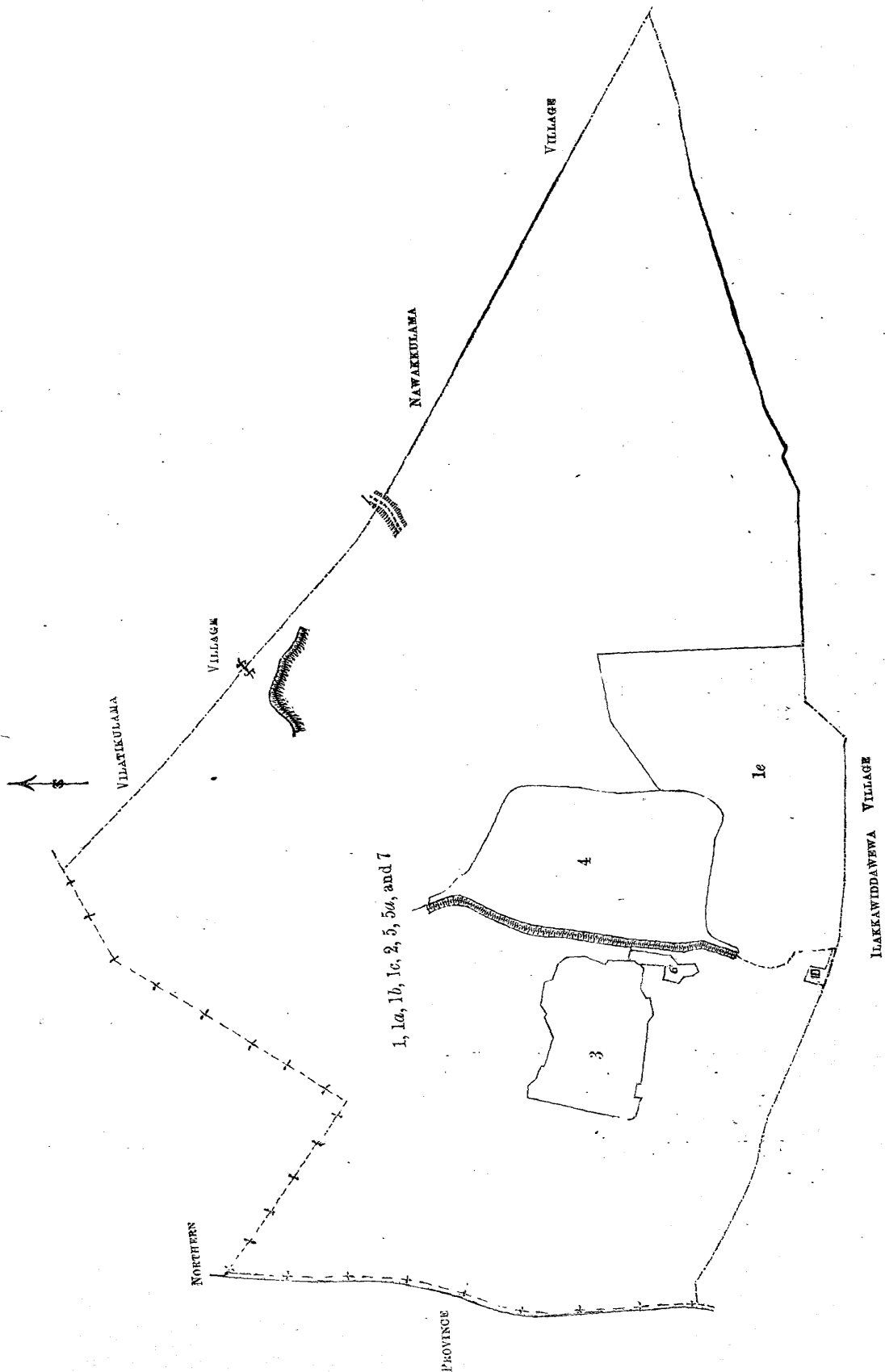
**NOTE**—The following lots lying within the above boundaries are excluded from this notice, and their aggregate acreage of 149 acres 2 roods and 26 perches are not included in the acreage of 682 acres 3 roods and 34 perches given above :—

Preliminary plan 269.

Lot.	Name of Land.	Extent.		
		A.	R.	P.
1d	Pulutumankulamahena	0	2	13
1e	Do.	75	1	28
3	Migahawela	22	1	5
4	Pulutumankulamawewa	49	3	30
6	Dambagahawat'a	1	1	30
		<b>149</b>	<b>2</b>	<b>26</b>

[ For Tracing see page 1291 ]





Scale of 16 Chains to Inch.

Situation : Pulutumankulama village in Kadawat korale.  
Preliminary plan 269.

Lot.	Name of Land.	Extent.	
		A.	R. P.
1	Pulutumankulamahena	365	2 24
1a	Do. (P. P. 2,891/9,067)	6	1 16
1b	Do.	1	3 8
1c	Do.	2	0 1
2	Pulutumankulamamukalana	291	2 15
5	Pulutumankulama Tisbamba	2	0 15
5a	Do.	0	1 25
7	Alutgamawewa	13	0 10
		682	3 34
<i>Lots excluded.*</i>			
1d	Pulutumankulamahena	0	2 13
1e	Do.	75	1 28
3	Migahawela	22	1 5
4	Pulutumankulamawewa	49	3 30
6	Dambagahawatta	1	1 30
		149	2 26

Surveyor-General's Office,  
Colombo, November 1, 1906.

2,622

C. MEADEN,  
for Surveyor-General.  
Anuradhapura S. O. 143—1906

**Notice under "The Waste Lands Ordinances of 1897, 1899, 1900, and 1903."**

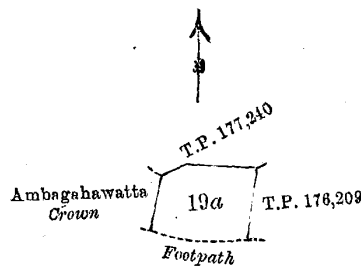
TAKE notice, that unless within three months from the 30th day of November, 1906, the persons, if any, who claim any interest in the land hereinafter mentioned, make claim in person or in writing to the said land or to some interest therein to H. O. Fox, Esq., Special Officer appointed under section 28 of "The Waste Lands Ordinances, 1897, 1899, 1900, and 1903," at his office at Hill House, Mutwal, Colombo :

Such Special Officer, in pursuance of the powers vested in him by the said Ordinances, will declare by writing under his hand that the said lands, to which no claim has been made, is the property of the Crown.

H. O. FOX,  
Special Officer.

*Description of the Land referred to.*

The land commonly called or known as Ambagahawatta, situated in the village of Medapita in the Bogoda korale of the Yatikinda division, in the Province of Uva, containing in extent 1 rood and 24 perches, shown as lot 19a in preliminary plan 97 and in the annexed certified tracing therefrom, and bounded as follows : on the north by T. P. 177,240; on the east by T. P. 176,209; on the south by a footpath; on the west by Ambagahawatta belonging to the Crown.



Scale of 4 Chains to an Inch.

Situation : Medapita village in Bogoda korale.

Preliminary plan 97.

Lot.	Name of Land.	Extent.	
		A.	R. P.
19a	Ambagahawatta	0	1 24

Field sheet M 53—61

Surveyor-General's Office,  
Colombo, October 24, 1906.

2,623

C. MEADEN,  
for Surveyor-General.  
Uva S. O. 35—1906

**Notice under "The Waste Lands Ordinances of 1897, 1899, 1900, and 1903."**

**T**AKE notice, that unless within three months from the 30th day of November, 1906, the persons, if any, who claim any interest in the lands hereinafter mentioned or in any one or more of such lands, make claim in person or in writing to the said lands or any of them or to some interest therein to H. O. Fox, Esq., Special Officer appointed under section 28 of "The Waste Lands Ordinances, 1897, 1899, 1900, and 1903," at his office at Hill House, Mutwal, Colombo :

Such Special Officer, in pursuance of the powers vested in him by the said Ordinances, will declare \* by writing under his hand that the said lands or such of them, as to which no claim has been made, are the property of the Crown.

H. O. Fox,  
Special Officer.

*Description of the Lands referred to.*

The following lots situated in the village of Nannapurawa in the Medagam korale of the Wellassa division, in the Province of Uva, as described in the annexed certified tracing :—

Preliminary plan 144.

Lot.	Name of Land.	Extent.		
		A.	R.	P.
1	Indigalehena	3	1	16
3b	Udawelipitiya	0	0	28
3c	Timbirigahamulahena (P.P. 602/2,030)	0	1	4
6c	Udalindamukalana	1	0	29
6d	Ruhunagearawedeniya (P.P. 575/1,957)	2	1	4
15	Kiramanaberaliyahenyaya, Werallaketiyawa, Kirimaduwegodahena, Polgahalandahenyaya, Liyangahalanda, Bogahalandahena, Kinalanda, Mikandarodehenyaya, Ambagahamulahena, Wagahakatuwehenyaya, Paluwatthena, Devalehena, Kandagehena, Galwalehena, Halpanarawapitiya, Dambagahamulahenyaya, Dambagahalangahena, Udawattahena, Liyangahahena, Nugagahatennehenyaya, Pahamunepitiya, Nugagahadenahenyaya, Pinwatthena, Walawwatthena, Nakatgedarahena, Wakumburehena, Paragahamulahena, Kosgollelandehena, Medawiamunehena, Welihena, Helawatta, Danwatthena, Kotabogahagawahena, Kalapotuhagahagawahena, Bokotuwearawehena, Ambagasgangodahenyaya, Kahatagahapitiyehenyaya, Kirigahamulahena, Ambagasgangodawewa, Kongahamulahenyaya, Medalandehenyaya, Rukattanagahayaya, Hiranaberaliya, Botalawattahena, Lunumadulapitiyehenyaya, Ambagahalanda, Labuhevenakeenalanda, Labuhevenakeenayaya, Penapolahenyaya, Kolapotulandehena, Oddombagodapitiyehenyaya, Kadurugahayayehena, Patawalehena, Nekatgederawatta <i>alias</i> Kosgahagawahena, Kosgallehelakumburehena, Timbirigahamulahena	475	2	9
17	Medalanda	9	0	15
27	Nannapurawamukalana	0	2	19
		492	2	4

and bounded as follows : on the north by the village limit of Pallewelipitiya ; on the east by the village limit of Aratumedilla, the village limit of Kongolla, the village limit of Diyapola ; on the south by the village limit of Ambanporuwa, the village limit of Diyapola, the village limit of Nugamure ; on the west by the village limit of Nahangoda, the village limit of Dalohogalla, the village limit of Badalagammana, the village limit of Udawelipitiya.

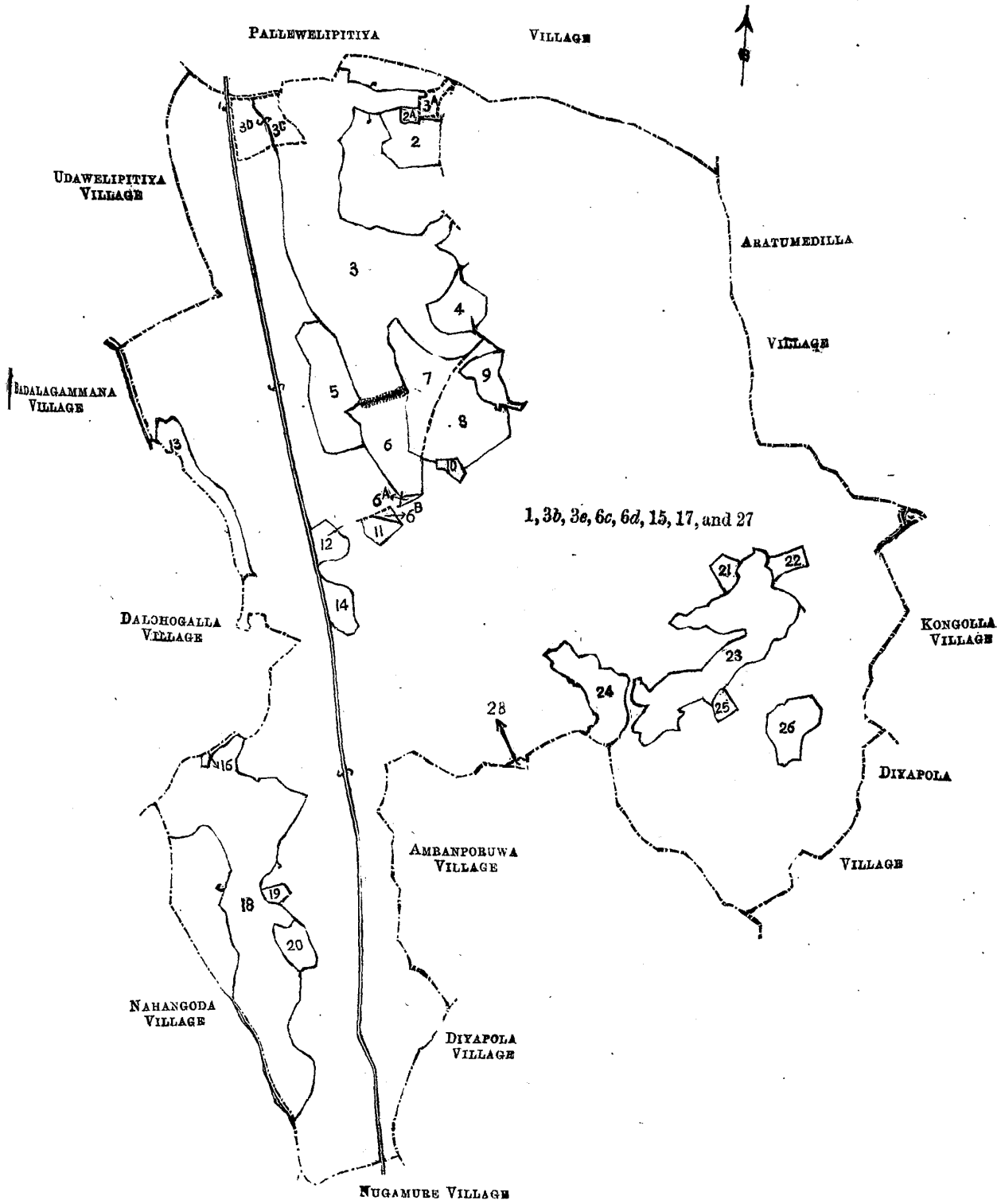
NOTE.—The following lots lying within the above boundaries are excluded from this notice, and their aggregate acreage of 141 acres 2 roods and 19 perches is not included in the acreage of 492 acres 2 roods and 4 perches given above :—

Preliminary plan 144.

Lot.	Name of Land.	Extent.		
		A.	R.	P.
2	Kirigahagawawatta, Helawatta, Getagahawatta, Gataheraligahawatta	3	2	9
2a	Pahalagedarawatta (T.P. 209,124)	0	2	0
3	Pahalaswedduma, Dambagahakumbura, Pallearawa, Aswedduma, Bulugahapitahakumbura, Rukattanagodakumbura, Kinagahakumbura, Etagodakumbura, Helamoragaha-arawa, Dambagahawewakumbura, Kosgollehelakumbura, Kosgollemedakumbura, Medawiamunekumbura, Pahalamoragaha-arawa, Polkumbura, Pahalawakkumbura, Helawakkumbura, Godakumbura, Helagannile, Nungahaira, Medaira, Wewagawakumbura, Galegedara arawa	38	2	14

Lot.	Name of Land.	Extent.		
		A.	R.	P.
3a	Uda-arawahena, Uda-arawakumbura (T.P. 204,792)	0	3	25
3c	Timbirigahamula-asweddumakumbura (T.P. 204,791)	1	3	12
3d	Timbirigahamulahena (part of T.P. 204,791)	2	0	10
4	Kosgollewatta	3	0	0
5	Nekatgedarawatta, Walawwewatta, Pinwatta	6	3	2
6	Udalindapitiyawewa	5	1	9
6a	Udalindapitiyawewa (part of P.P. 575/1956)	0	1	10
6b	Liyangahawatta (part of P.P. 575/1956)	0	0	28
7	Galegedarawattehena	5	0	10
8	Timbiriyegegarawatta <i>alias</i> Napigedarawatta, Meda- gedarawatta	7	3	7
9	Timbiriyegegara-arawa, Kumbukgaha-arawapitiya	2	0	11
10	Kahatagaha-arawa	0	1	22
11	Liyangahawatta <i>alias</i> Dambagahalangahenyaya	0	3	19
12	Patahawalewatta, Pathawalehena, Liyangahawatta	1	1	0
13	Hela-aswedduma, Niyandagaldeniya-arawa, Aswed- dumearawa, and Niyandagala-arawa	4	1	23
14	Liyangahawatta	1	0	37
16	Kongaha-arawewetiya	0	1	16
18	Paragahapitiyakumbura, Bakinigahakumbura, Kurundu gahakumbura, Gedara-arawa, Dambagahakumbura, Medakumbura, Galahitiyawakumbura, Pahalagala- hitiyawa, Tennekumbura, Paragahamullekumbura, Helagodakumbura, Pahalagodakumbura, Kongaha- arawa, Tumpeleira, Helakinagahakumbura, Pahala- kinagahakumbura, Rawatamulla	28	1	10
19	Diulgahawatta	0	1	26
20	Bogahawatta	1	3	4
21	Helagedarawatta	0	3	35
22	Pahalawatta <i>alias</i> Labuhewanewatta	0	3	33
23	Ambagahaira, Galahitiyawa, Labuhewanegannile, Palle- arawa, Aratupelakumbura, Helakumburetimbiri- taddana, Medakumbura, Asweddumekumbura, and Gannila	14	0	15
24	Dematapelessa, Dematapelessotennekumbura, and Me- dakumbura	5	0	18
25	Godapitawatta	0	2	11
26	Galamediketiyehelakumbura and Pahalakumbura	2	3	30
28	Nannapurawawela	0	0	13
		141	2	19

[ For Tracing see page 1295. ]



Scale of 16 Chains to an Inch.

Situation : Nannapurawa village in Medagam korale.

Tenement List.

Preliminary plan 144.

Lot.	Name of land.	Extent.	
		A.	R. P.
1	Indigalehena .. .. .	3	1 16
3b	Udawalipitiya .. .. .	0	0 28
3c	Timbirigahamulahena (P.P. 602/2,030) .. .. .	0	1 4
6c	Udalindamukalana .. .. .	1	0 29
6d	Ruhunagarawedeniya (P.P. 575/1,957) .. .. .	2	1 4
15	Kiramanaberaliyahenyaya, Werallaketiyawa, Kirimaduwegodahena, Polgahalandahenyaya, Liyangahalanda, Bogahalandahena, Kinalanda, Mikandarodehenyaya, Ambagahamulahena, Wagahakatuwehenyaya, Paluwatthena, Devalehena, Kandagehena, Galwalehena, Halpanarawapitiya, Dambagahamulahenayaya, Dambagahalangahena, Udawattahena, Liyangahahena, Nugagahatennehenyaya, Pahamunepitiya, Nugagahadenahenyaya, Pinwattehenyaya, Walawwatthena, Nakatgedarahena, Wakumburehena, Paragahamulahena, Kosgollelandehena, Medawiamunehena, Welihena, Helawatta, Danwattehenyaya, Kotabogahagawahena, Kalapotugahagawahena, Bokotuwearawehena, Ambagasgangodahenyaya, Kahatagahapitiyehenyaya, Kirigahamulahena, Ambagasgangodawewa, Kongahamulahenyaya, Medalandehenyaya, Rukattanagahayaya, Hiramanaberaliya, Botalawattahena, Lunumadulapitiyehenyaya, Ambagahalanda, Labuhevenakeenalanda, Labuhevankeenasayaya, Penapolahenyaya, Kolapotulandehena, Oddombagodapitiyehenyaya, Kadurugahayayehena, Patawalehena, Nekatgederawatta <i>alias</i> Kosgahagawahena, Kosgallehelakumburehena, Timbirigahamulahena .. .. .	475	2 9
17	Medalanda .. .. .	9	0 15
27	Nannapurawamukalana .. .. .	0	2 19
		492	2 4
<i>Lots excluded.</i>			
2	Kirigahagawawatta, Helawatta, Getagahawatta, Gataheraligahawatta .. .. .	3	2 9
2a	Pahalagedarawatta (T.P. 209,124) .. .. .	0	2 0
3	Pahalaswedduma, Dambagahakumbura, Pallearawa, Aswedduma, Bulugahapitahakumbura, Rukattanagodakumbura, Kinagahakumbura, Etagodakumbura, Helamoragaha-arawa, Dambagahawewakumbura, Kosgollehelakumbura, Kosgollemedakumbura, Medawiamunekumbura, Pahalamoragaha-arawa, Polkumbura, Pahalawakkumbura, Helawakkumbura, Godakumbura, Helagannile, Nungahaira, Medaira, Wewagawakumbura, Galegedara-arawa .. .. .	38	2 14
3a	Uda-arawahena and Uda-arawekumbura (T.P. 204,792) .. .. .	0	3 25
3c	Timbirigahamula asweddumakumbura (T.P. 204,791) .. .. .	1	3 12
3d	Timbirigahamulahena (T.P. 204,791) .. .. .	2	0 10
4	Kosgollewatta .. .. .	3	0 0
5	Nekatgedarawatta, Walawwewatta, Pinwatta } .. .. .	6	3 2
6	Udalindapitiyawewa .. .. .	5	1 9
6a	Udalindapitiyawewa (part of P.P. 575/1,956) .. .. .	0	1 10
6b	Liyangahawatta (part of P.P. 575/1,956) .. .. .	0	0 28
7	Galegedarawattahena .. .. .	5	0 10
8	Timbiriyegegarawatta <i>alias</i> Napigedarawatta, Medagedarawatta .. .. .	7	3 7
9	Timbiriyegegara-arawa, Kumbukgaha-arawapitiya .. .. .	2	0 11
10	Kahatagaha-arawa .. .. .	0	1 22
11	Liyangahawatta <i>alias</i> Dambagahalangahenyaya .. .. .	0	3 19
12	Patahawalewatta, Pathawalehena, Liyangahawatta .. .. .	1	1 0
13	Hela-aswedduma, Niyandagaldeniye-arawa, Asweddume-arawa, and Niyandagala-arawa .. .. .	4	1 23
14	Liyangahawatta .. .. .	1	0 37
16	Kongaha-arawewetiya .. .. .	0	1 16
18	Paragahapitiyakumbura, Bakinigahakumbura, Kurundugahakumbura, Gedara-arawa, Dambagahakumbura, Medakumbura, Galahitiyawakumbura, Pahalagalalahitiyawa, Tennekumbura, Paragahamullekumbura, Helagodakumbura, Pahalagodakumbura, Kongaha-arawa, Tumpelaira, Helakinagahakumbura, Pahalakinagahakumbura, Rawatamulla .. .. .	28	1 10

Lot.	Name of Land.	Extent.		
		A.	R.	P.
19	Diulgahawatta .. .. .	0	1	26
20	Bogahawatta .. .. .	1	3	4
21	Helagedarawatta .. .. .	0	3	35
22	Pahalawatta <i>alias</i> Labuhewanewatta .. .. .	0	3	33
23	Ambagahaira, Galahitiyawa, Labuhewanegannile, Pallararawa, Aratupelakumbura, Helakumburetimbiriat-taddana, Medakumbura, Asweddumekumbura, and Gannila .. .. .	14	0	15
24	Dematapelessa, Dematapelessetennekumbura, and Medakumbura .. .. .	5	0	18
25	Godapitawatta .. .. .	0	2	11
26	Galamediketiyehelakumbura and Pahalakumbura .. .. .	2	3	30
28	Nannapurawawela .. .. .	0	0	13
		141	2	19

Sheets M <sup>3</sup> 54-62 and M <sup>3</sup> 55-63

Surveyor-General's Office,  
Colombo, June 2, 1906.  
2,624

R. S. TEMPLETON,  
for Surveyor-General.  
Uva S. O. 36—1906

**Notice under "The Waste Lands Ordinances of 1897, 1899, 1900, and 1903."**

TAKE notice, that unless within three months from the 30th day of November, 1906, the persons, if any, who claim any interest in the lands hereinafter mentioned or in any one or more of such lands or to some interest therein, make claim in person or in writing to the said lands or any of them or to some interest therein to G. Cookson, Esq., Assistant Government Agent of Matara at the Matara Kachcheri :

Such Assistant Government Agent, in pursuance of the powers vested in him by "The Waste Lands Ordinances of 1897, 1899, 1900, and 1903," will declare by writing under his hand that the said lands or such of them, as to which no claim has been made, are the property of the Crown.

Matara Kachcheri,  
November 15, 1906.

G. COOKSON,  
Assistant Government Agent.

*Description of the Lands referred to.*

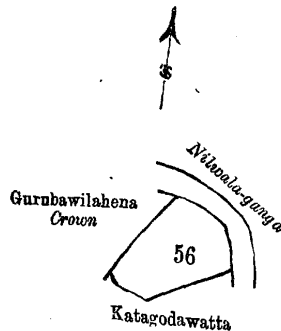
The following lots situated in the village of Welive in the Morawak korale of the Matara District, in the Southern Province, as described in the annexed certified tracings :—

I.

Preliminary plan 10.

Lot.	Name of Land.	Extent.		
		A.	R.	P.
56	Katagodawatta .. .. .	1	2	25

and bounded as follows : on the north by Gurubawilahena declared Crown, the Nilwala-ganga ; on the east by the Nilwala-ganga ; on the south by Katagodawatta claimed by V. P. Dassanhamy and others ; on the west by Gurubawilahena declared Crown.



Scale of 8 Chains to an Inch.

Situation : Welive village, Morawak korale.

Preliminary plan 10.

Lot.	Name of Land.	Extent.
56	Katagodawatta	1 2 25

Field sheet O <sup>14</sup>  
39—47

Surveyor-General's Office,  
Colombo, 1906.

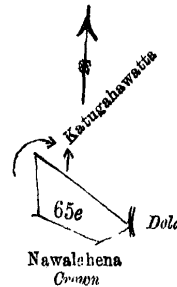
R.S. TEMPLETON,  
for Surveyor-General.

II.

Preliminary plan 10.

Lot.	Name of Land.	Extent.
65e	Nugehena	0 3 18

and bounded as follows : on the north by Katugahawatta claimed by Vidanapatirana Don Bastian and others ; on the east by a dola, Nawalehena declared Crown ; on the south by Nawalehena declared Crown ; on the west by Katugahawatta claimed by Vidanapatirana Don Bastian and others.



Scale of 8 Chains to an Inch.

Situation : Welive village in Morawak korale.

Preliminary plan 10.

Lot.	Name of Land.	Extent.
65e	Nugehena	0 3 18

Sheet O <sup>14</sup>  
23—31

Surveyor-General's Office,  
Colombo, August 13, 1906.  
2,625

C. MEADEN,  
for Surveyor General.